



---

ENVIRONMENTAL INVESTIGATION SERVICES,  
INC.

# PHASE I

## ENVIRONMENTAL SITE ASSESSMENT

---

455 EAST JULIAN STREET  
SAN JOSE, CALIFORNIA

EIS, Inc. PROJECT #1837-1

August 24, 2018

### PREPARED FOR:

Robinson Oil Corporation  
Attn: Mr. Tom Robinson & Mr. Dave Mordick  
955 Martin Avenue  
Santa Clara, California 95050

### PREPARED BY:

ENVIRONMENTAL INVESTIGATION SERVICES, INC.  
15951 LOS GATOS BLVD, SUITE 17  
LOS GATOS, CA 95032 PH:408.402.9800

**TABLE OF CONTENTS**

**EXECUTIVE SUMMARY ..... 1**

**1.0 INTRODUCTION..... 2**

    1.1 PURPOSE..... 2

    1.2 DETAILED SCOPE OF SERVICES ..... 3

    1.3 LIMITATIONS ..... 3

    1.4 DATA GAPS..... 4

    1.5 USER RELIANCE ..... 4

**2.0 SITE RECONNAISSANCE ..... 4**

    2.1 CURRENT USE OF SUBJECT PROPERTY ..... 4

        2.1.1 HAZARDOUS SUBSTANCES AND PETROLEUM PRODUCTS..... 5

        2.1.2 UNDERGROUND STORAGE TANKS (USTS)..... 5

        2.1.3 ABOVEGROUND STORAGE TANKS (ASTS)..... 6

        2.1.4 LIQUID WASTE ..... 6

        2.1.5 SOLID WASTE ..... 6

        2.1.6 POLYCHLORINATED BIPHENYLS (PCBS) ..... 6

        2.1.7 WELLS ..... 6

    2.2 CURRENT USE OF ADJOINING PROPERTIES..... 7

**3.0 USER PROVIDED INFORMATION ..... 7**

    3.1 TITLE RECORDS ..... 7

    3.2 ENVIRONMENTAL LIENS OR ACTIVITY & USE LIMITATIONS..... 8

    3.3 SPECIALIZED KNOWLEDGE ..... 8

    3.4 COMMONLY KNOWN OR REASONABLY ASCERTAINABLE  
        INFORMATION..... 8

    3.5 VALUATION REDUCTIONS FOR ENVIRONMENTAL ISSUES ..... 8

    3.6 REASON FOR PERFORMING PHASE I ..... 8

**4.0 INTERVIEWS ..... 8**

    4.1 SUBJECT PROPERTY OWNER/KEY SITE MANAGER ..... 8

    4.2 TENANT-SPACE KEY SITE MANAGERS..... 8

    4.3 PREVIOUS OWNERS, OPERATORS, AND OCCUPANTS..... 8

    4.4 NEARBY PROPERTY OWNERS AND OCCUPANTS ..... 9

    4.5 GOVERNMENT OFFICIALS ..... 9

**5.0 RECORDS REVIEW..... 9**

    5.1 PHYSICAL SETTING ..... 9

        5.1.1 PHYSIOGRAPHY ..... 9

        5.1.2 GEOLOGY..... 9

        5.1.3 HYDROGEOLOGY ..... 10

        5.1.4 SANBORN FIRE INSURANCE MAPS ..... 10

    5.2 AERIAL PHOTOGRAPHS..... 11

    5.3 TOPOGRAPHIC MAPS ..... 12

5.4	CITY DIRECTORIES .....	13
5.5	REGULATORY AGENCIES.....	14
5.5.1	TAX ASSESSOR .....	14
5.5.2	BUILDING DEPARTMENT .....	14
5.5.3	FIRE DEPARTMENT .....	15
5.5.4	DEPARTMENT OF ENVIRONMENTAL HEALTH.....	17
5.5.5	REGIONAL WATER QUALITY CONTROL BOARD.....	17
5.5.6	DEPARTMENT OF TOXIC SUBSTANCES CONTROL.....	21
5.6	PREVIOUS REPORTS.....	21
5.7	DATABASE REVIEW .....	21
<b>6.0</b>	<b>NON-ASTM CONSIDERATIONS .....</b>	<b>23</b>
6.1	ASBESTOS .....	23
6.2	LEAD-BASED PAINT .....	24
6.3	MOLD.....	24
6.4	RADON .....	24
6.5	WETLANDS .....	24
<b>7.0</b>	<b>FINDINGS AND OPINIONS .....</b>	<b>25</b>
<b>8.0</b>	<b>CONCLUSION &amp; RECOMENDATIONS .....</b>	<b>26</b>
<b>9.0</b>	<b>SIGNATURE(S) OF ENVIRONMENTAL PROFESSIONAL(S).....</b>	<b>28</b>

### **Figures**

- 1 Site Location Map
- 2 Site Detail Map

### **Photographs**

### **Appendices**

- |   |                     |
|---|---------------------|
| A | Qualifications      |
| B | Sources Checked     |
| C | Fire Insurance Maps |
| D | Aerial Photographs  |
| E | Directories         |
| F | Database Report     |

## EXECUTIVE SUMMARY

Environmental Investigation Services Inc. (EIS) has completed a Phase I Environmental Site Assessment (ESA) for the property identified as 455 East Julian Street, San Jose, California (subject property).

This ESA was prepared in accordance with EIS's Proposal No. 1837-1 and ASTM Designation: E 1527-13 *Standard Practice for Environmental Site Assessments: Phase I ESA Process*. The work is limited to the services agreed to by Mr. Dave Mordick. The objective of this assessment was to evaluate the subject property for potential recognized environmental conditions, as outlined in the above-referenced standard. EIS's professional services have been performed using that degree of care and skill ordinarily exercised, under similar circumstances, by reputable environmental consultants practicing in the location of the subject property at the time of our investigation. This warranty is in lieu of all other warranties, expressed or implied. Exceptions to E 1527-13 and limitations encountered during this ESA are identified in the report.

The approximately 0.38-acre subject property consists of a single parcel identified by assessor parcel number (APN) 249-52-017 and addressed as 455 East Julian Street, San Jose, California. The subject property is currently developed with a Rotten Robbie gasoline service station containing two structures and a fuel dispenser island with ten pumps. The entire property is completely paved with asphalt and some concrete areas. The service station and retail store parking areas are accessible via driveways off N. Tenth Street and E. Julian Street. The northernmost structure is approximately 1,600 square feet (SF) and is used as the service station cashier and retail store. The westernmost structure is approximately 700-SF and is used solely for storage. There are four 12,000-gallon USTs located north of the dispenser island and south of the retail store in the central portion of the property.

EIS identified obvious subject property uses from the present back to 1939, at which time the subject property appeared to be developed for residential use. By 1956, residences on the subject property were no longer visible and the parcel appeared to be graded for development. By 1960, the subject property was developed with structures matching the current layout. The subject property has been occupied exclusively by service stations and gas stations since first commercial development in 1960, including Star & Bar Service Station and Regal Service Stations. The current occupant, Rotten Robbie #42 gasoline station, has occupied the subject property since at least 1975.

Surrounding uses appeared to be primarily residential by 1939 with scattered residences and outbuildings. Residential and commercial development of the surrounding areas was underway by 1963 and all adjoining properties have matched their current residential and commercial layouts since at least 1968.

EIS has performed a Phase I Environmental Site Assessment in conformance with the scope and limitations of ASTM Practice E 1527-13. This assessment has

revealed no evidence of recognized environmental conditions (RECs), historical recognized environmental conditions (HRECs), or controlled recognized environmental conditions (CRECs), except for the following:

- A closed Leaking Underground Storage Tank (LUST) case regarding the former USTs that was granted closure June 18, 2014 with residual contamination in soil and groundwater under the stipulation that the county and appropriate planning and building department shall be notified prior to any changes in land use, grading activities, excavation, and installation of water wells is an HREC.
- Continuous use of USTs since 1997 combined with a history of monitoring system inspection violations represents a recognized environmental condition (REC).

EIS recommends a limited site investigation to address the above environmental concerns prior to redevelopment of the site.

---

## 1.0 INTRODUCTION

---

Environmental Investigation Services Inc. (EIS) has completed a Phase I Environmental Site Assessment of the property addressed as 455 East Julian Street, San Jose, California (subject property). Peter Littman, Environmental Professional, prepared this report according to ASTM Standard E 1527-13. Any deviations from the ASTM Standard are cited in the report. Mr. Littman's qualifications as an Environmental Professional are presented in Appendix A. EIS understands that this ESA is being conducted as part of a redevelopment proposal. Figure 1 depicts the approximate subject property location.

### 1.1 PURPOSE

The purpose of this Phase I Environmental Site Assessment was to identify, to the extent feasible pursuant to the processes prescribed herein, recognized environmental conditions in connection with the subject property. The term recognized environmental conditions refers to the presence or likely presence of any hazardous substances or petroleum products on a property under conditions that indicate an existing release, a past release, or a material threat of a release of any hazardous substances or petroleum products into structures on the property or into the ground, groundwater, or surface water of the property. The term is not intended to include *de minimis* conditions that generally do not present a threat to human health or the environment and that generally would not be subject of an enforcement action if brought to the attention of appropriate governmental agencies. Conditions determined to be *de minimis* are not recognized environmental conditions.

## **1.2 DETAILED SCOPE OF SERVICES**

This Phase I Environmental Assessment (ESA) was prepared in accordance with EIS's Proposal No. 1837-1 with respect to the property addressed as 455 East Julian Street, San Jose, California. This investigation was conducted in general accordance with ASTM E 1527-13. The work conducted by EIS is limited to the services agreed to by Mr. Dave Mordick of Robinson Oil Corporation and no other services beyond those explicitly stated should be inferred or are implied. The objective of this assessment was to evaluate the subject property for potential recognized environmental conditions, as outlined in the above-referenced standard. EIS's professional services have been performed using that degree of care and skill ordinarily exercised, under similar circumstances, by reputable environmental consultants practicing in the location of the subject property at the time of our investigation. This warranty is in lieu of all other warranties, expressed or implied. This ESA includes the following parts: reconnaissance, interviews, records review, and evaluation. In addition, this ESA addresses the following non-ASTM considerations: asbestos, lead-based paint, mold, radon and wetlands.

## **1.3 LIMITATIONS**

Our professional judgment regarding the potential for environmental impacts is based on limited data and our investigation was not intended to be a definitive investigation of contamination at the subject property. Unless specifically set forth in our proposal, the scope of work did not include sampling of soil or groundwater, or a compliance audit pertaining to hazardous material use and storage, hazardous waste storage, or personnel health and safety training. In addition, this assessment did not include analyses of indoor air quality, asbestos, lead-based paint, formaldehyde, radon or other hazardous materials.

Regarding any reviewed subsurface investigations and sampling and analysis data, our opinions are limited to specific areas and analytes evaluated. EIS will not be held accountable for detected analytes occurring at concentrations below laboratory detection limits. EIS does not warrant or guarantee that the subject property is suitable for any particular purpose, or certify the subject property as "clean" or free from contamination. As with any assessment, it is possible that past or existing contamination remains undiscovered.

The professional opinions set forth in this report are based solely upon and limited to EIS's visual observations of the subject property and immediate vicinity, and upon EIS's interpretations of the readily available historical information, interviews with personnel knowledgeable about the subject property, and other readily available information (Appendix B). Consequently, this report is complete and accurate only to the extent that cited reports, agency information and recollections of persons interviewed are complete and accurate.

The opinions and recommendations in this report apply to observed conditions and features of the subject property, as they existed at the time of EIS's

investigation. They cannot necessarily apply to conditions and features of which EIS is unaware and has not had the opportunity to evaluate. Future regulatory modifications, agency interpretations, and/or policy changes may also affect the compliance status of the subject property. EIS has made no attempt to address future financial impacts to the site (e.g., reduced property values) as a result of potential on-site subsurface contamination.

#### **1.4 DATA GAPS**

EIS encountered no significant data gaps or limitations, except for the following:

- EIS identified obvious subject property uses from the present back to 1939, at which time the subject property was developed for agricultural use as an orchard. This represents data failure since the timeline does not extend back to the earlier of first developed use or 1940. Based on EIS's experience, information about prior subject property uses is not reasonably ascertainable or likely to be useful. This data failure is therefore not a significant data gap.

#### **1.5 USER RELIANCE**

This Phase I Environmental Site Assessment was prepared for the sole and exclusive use of Robinson Oil Company. This report is intended exclusively for the purpose outlined herein for the subject property and is intended to be used in its entirety. No excerpts may be taken to be representative of the findings of this assessment. The scope of services performed in execution of this investigation may not be appropriate to satisfy other users, and any use or reuse of this document or its findings, or conclusions presented herein is at the sole risk of the user. This report is not a specification for further work.

---

## **2.0 SITE RECONNAISSANCE**

---

On August 15, 2018 Joseph Adams and Lawrence Bush of EIS performed a visual reconnaissance of the subject property, adjoining properties, and surrounding areas to ascertain current and historical uses. EIS personnel were generally unaccompanied during site reconnaissance. The subject property was systematically traversed on foot; adjoining properties were observed from the subject property and from public thoroughfares. Photographs are appended. Figure 2 depicts the site plan.

#### **2.1 CURRENT USE OF SUBJECT PROPERTY**

The approximately 0.38-acre subject property consists of a single parcel identified by assessor parcel number (APN) 249-52-017 and addressed as 455 East Julian Street, San Jose, California. The subject property is currently developed with a Rotten Robbie gasoline service station containing two structures and a fuel dispenser island with ten pumps. The entire property is completely

paved with asphalt and some concrete areas. The service station and retail store parking areas are accessible via driveways off N. Tenth Street and E. Julian Street. The northernmost structure is approximately 1,600 square feet (SF) and is used as the service station cashier and retail store. The westernmost structure is approximately 700-SF and is used solely for storage. There are four 12,000-gallon USTs located north of the dispenser island and south of the retail store in the central portion of the property.

### **2.1.1 HAZARDOUS SUBSTANCES AND PETROLEUM PRODUCTS**

EIS inspected the subject property for indications of the use, storage, or disposal of hazardous substances and petroleum products (e.g., manufacturing activities, drums, containers, stressed vegetation, stains, sheen, and heating/cooling systems). EIS observed no such indications, except the following:

- Retail Store. Retail store contains product shelving for retail sale including: approximately 100 1-quart containers of motor oil, ten 1-gallon containers motor oil, two 2.5-gallon containers diesel exhaust fluid, six 1-gallon containers antifreeze, standard miscellaneous small quantity ( $\leq 1$  gallon) containers of petroleum distillate based automotive fluids and heptane based quick start fluids.
- Rear of Retail Store. Three 55-gallon drums labeled Sump Water/Empty.
- Front of Retail Store. Ten Dispensers, four USTs, propane cage containing numerous 5-gallon propane tanks for sale.
- Storage Building: Storage building contains six 25-pound bags absorbent, one 5-gallon, eight 1-gallon, and approximately 20 pint sized containers latex paint; approximately 30 16-ounce aerosol spray paint; three 14-ounce containers acetone based graffiti remover; 12 1-gallon containers of ware-washing liquid; 40  $\frac{1}{2}$ -gallon containers sanitizing liquid; one 32-ounce containers methyl ethyl ketone based paint remover; 10-gallon steel drum for used pump filters; two 6-gallon drums microbiocide for fuel.

The above storage and shop areas appeared to be generally well organized. No stains or other evidence of spills or releases were observed except for moderate staining in parking lots and surrounding pump island adjacent to the outdoor fuel area. The asphalt paving in these areas had minor cracking.

### **2.1.2 UNDERGROUND STORAGE TANKS (USTS)**

EIS inspected the subject property for indications of USTs (e.g., vent piping, dispensing equipment, pavement variations, and fill ports). EIS observed no such indications except for the following:

- Between the Retail Store and Pump Island, there are four USTs: one 10,300-gallon super unleaded gasoline tank, one 13,500-gallon regular unleaded gasoline tank, one 10,300-gallon unleaded plus gasoline tank,



and one 10,800-gallon diesel fuel tank. Concrete UST pads were observed including steel cover plates for fill-port sumps and other access points. There is an adjacent fuel pump island with ten dispensers. Additionally, emergency shut off controls were observed near pump island.

### **2.1.3 ABOVEGROUND STORAGE TANKS (ASTS)**

EIS inspected the subject property for indications of ASTs (e.g., pavement bolts, containers, reservoirs, and generators). EIS observed no such indications.

### **2.1.4 LIQUID WASTE**

EIS inspected the subject property for indications of liquid waste discharge sources (e.g., sumps, drains, clarifiers, pools of liquid, pits, ponds, lagoons, septic systems, wastewater, and storm water). EIS observed no such indications, except for the following:

- Each UST pit is equipped with a sump. These sumps are periodically cleared and the waste water/petroleum mixture is stored on-site for pick-up by a third party.
- Bathroom sinks are plumbed to the municipal sanitary sewer system.
- Runoff flowing across the asphalt and concrete-paved parking areas will flow to the storm drain catch basin located in the northernmost corner of the property or flow along street gutters to catch basins. Runoff is conveyed by subgrade piping to the municipal storm drain system.

### **2.1.5 SOLID WASTE**

EIS inspected the subject property for indications of solid waste disposal (e.g., mounding, depressions, fill material, bins, debris, and active human use). EIS observed no such indications, except for the following:

- One standard garbage dumpster located in the northeastern portion of the subject property.

### **2.1.6 POLYCHLORINATED BIPHENYLS (PCBS)**

EIS inspected the subject property for indications of PCBs (e.g., transformers, capacitors, elevators, and lifts). EIS observed no such indications.

### **2.1.7 WELLS**

EIS inspected the subject property for indications of supply, irrigation, monitor, injection, dry, abandoned, or other wells (e.g., protruding pipes, cover plates, pumps, small sheds, large water storage containers, and mounded grout). EIS observed no such indications, except for the following:

- At least three abandoned monitoring or extraction wells located throughout the property near the dispenser island, west of the retail store, and in front of the retail store, all surface patched with concrete.
- At least three abandoned temporary soil borings in the rear of the retail store surface patched with concrete.

## **2.2 CURRENT USE OF ADJOINING PROPERTIES**

The adjoining properties generally consist of commercial properties. The uses and features of the adjoining properties are described below.

- North: Bethlehem Temple (315 N. Tenth Street).
- Northeast: Residential (316 N. Tenth Street).
- East: T & L Market (451 E. Julian Street).
- Southeast: Residential (298 N. Tenth Street).
- South: Unique Travel and NAM Immigration Services (295 N. Tenth Street).
- Southwest: Residential (417 E. Julian Street).
- West: Residential (322 N. Ninth Street).

---

## **3.0 USER PROVIDED INFORMATION**

---

ASTM E1527-13 defines “user” as the party seeking to use Practice E1527 to complete an environmental site assessment of the subject property. EIS understands that Mr. Dave Mordick is the User as defined by ASTM E1527-13. ASTM E1527-13 specifies that certain tasks associated with identifying potential recognized environmental conditions at the subject property should be performed by the User and provided to the Environmental Professional (i.e., User Responsibilities).

### **3.1 TITLE RECORDS**

EIS reviewed Policy of Title Insurance for the subject property provided by the User and completed by Commonwealth Land Title Insurance Company on March 1, 2001. The report lists the owner of the subject property as Robinson Oil Corporation, a California Corporation. The APN for the subject property is 249-52-017.

### **3.2 ENVIRONMENTAL LIENS OR ACTIVITY & USE LIMITATIONS**

There are no known environmental liens or activity and use limitations (AULs) associated with the subject property that the owner is aware of.

### **3.3 SPECIALIZED KNOWLEDGE**

Mr. Mordick provided no non-duplicative information.

### **3.4 COMMONLY KNOWN OR REASONABLY ASCERTAINABLE INFORMATION**

The owner has no non-duplicative commonly known or reasonably ascertainable information relating to the subject property.

### **3.5 VALUATION REDUCTIONS FOR ENVIRONMENTAL ISSUES**

The owner stated no valuation reduction for environmental issues.

### **3.6 REASON FOR PERFORMING PHASE I**

The Phase I is being performed as part of a property redevelopment proposal.

---

## **4.0 INTERVIEWS**

---

### **4.1 SUBJECT PROPERTY OWNER/KEY SITE MANAGER**

Mr. Dave Mordick, representative of the owner, provided the following additional information:

- Power: PG&E
- Natural Gas: PG&E
- Sewer: San Jose Municipal Utilities
- Water: San Jose Municipal Utilities

### **4.2 TENANT-SPACE KEY SITE MANAGERS**

EIS interviewed Jeanette Sheierman, Store Manager of 13 years, who informed EIS previous to ownership by Rotten Robbie Gasoline the subject property was in use as a retail landscaping store.

### **4.3 PREVIOUS OWNERS, OPERATORS, AND OCCUPANTS**

EIS identified no previous subject property owners, operators, and occupants.

#### **4.4 NEARBY PROPERTY OWNERS AND OCCUPANTS**

The subject property is not abandoned. Therefore, EIS did not interview nearby property owners and occupants.

#### **4.5 GOVERNMENT OFFICIALS**

EIS contacted the Santa Clara County Consumer & Environmental Health Agency (CEPA) on August 14, 2018. On August 15, 2018, Senior Office Specialist Melissa Belloso responded to the request. She provided EIS with several records pertaining to the subject property. Additionally, she suggested that EIS refer to the Santa Clara County Local Oversight Program and California Regional Water Quality Control Board's GeoTracker databases.

---

### **5.0 RECORDS REVIEW**

---

EIS reviewed records pertaining to the subject property. In addition, where practicable and relevant, EIS reviewed records indicating uses at adjoining properties and nearby properties or surrounding areas within approximate minimum search distances from the subject property.

#### **5.1 PHYSICAL SETTING**

##### **5.1.1 PHYSIOGRAPHY**

EIS reviewed the United States Geological Survey's (USGS) 2012 7.5-Minute Series San Jose West, California, Quadrangle Topographic Map. The ground surface elevation at the subject property is approximately 74 feet above mean sea level (msl). Regional topography is relatively flat, sloping gently towards the northwest. The nearest surface water is Coyote Creek located approximately 0.6 miles to the east. Guadalupe River is located approximately 1 mile to the west.

##### **5.1.2 GEOLOGY**

The subject property is located in the City of San Jose within the Santa Clara Valley. The valley is flanked by alluvial fans deposited at the foot of the Diablo Range to the east and the Santa Cruz Mountains to the west. The subject property area is underlain by Quaternary-age marine and nonmarine sand deposits (CGS, 2010). EIS reviewed a November 11, 2012 Report of Site Investigation & Request for Fuel Leak Case Closure by RM & Associates (RM), available on the State Water Resources Control Board's GeoTracker database for the subject property. According to this report, well borings drilled to depths between 24 and 30 feet bgs encountered silty clay to clayey silt to explored depths of 20 to 30 feet bgs with a water bearing silty sand to silty gravel interbed between approximately 14 to 24 feet bgs (RMA, 2012).

### 5.1.3 HYDROGEOLOGY

EIS reviewed groundwater monitoring data available in the above referenced report by RMA for the subject property. The subject property had reported groundwater depths ranging from 7.70 to 12.81 feet bgs between March 2002 and August 2012 with a northwesterly flow direction (RMA, 2012). The local groundwater flow direction and gradient under the subject property may be influenced naturally by zones of higher or lower permeability, or artificially by nearby groundwater pumping or recharge, and may deviate from the regional trend.

### 5.2 SANBORN FIRE INSURANCE MAPS

EIS reviewed Sanborn Fire Insurance Maps for the years of 1884 and 1969 obtained from the Environmental Data Resources, Inc. (EDR) collection. The maps are included in the appendices. Map descriptions for the subject property and the adjoining properties follow.

Date	Fire Insurance Map – Subject and Adjoining Properties
1884	The subject property and all adjoining properties are depicted as vacant land. The road network roughly matches the current with Julian Street, North Tenth Street and North Ninth Street labeled. Nearby properties to the northeast, west, and southwest appear to be sparsely developed with dwellings, outbuildings, and at least one store.
1891	The subject property is now shown to occupy two parcels and appears to be improved with a dwelling in the southeast corner of the parcel and one outbuilding in the northeastern portion of the parcel. The adjoining properties appear to be generally unchanged, except for the western adjoining property has been improved with one dwelling and one outbuilding, and the southwestern adjoining property has been improved with two dwellings.
1915	The subject property is now shown to occupy three parcels and is depicted to be further improved with an additional dwelling and outbuilding in the central and northcentral portions of the property. The southern and southeastern adjoining properties have been improved with dwellings, and an outbuilding is now depicted on the northern adjoining property. The eastern adjoining property is now depicted as a mixed-use dwelling and commercial store. The northeastern adjoining property is now depicted as commercial businesses including wet wash laundry, power steam, fuel oil, and lights & electric.
1950	The subject property and the southeastern, southern, and southwestern adjoining properties appear to be generally unchanged from the 1915 map. The western adjoining property has been improved with an auto repair garage in the northern portion of the property. The northern adjoining property is depicted as being improved with a clubhouse structure. The northeastern adjoining property is now depicted as vacant land. The eastern adjoining property is depicted as having been modified to apartments in the central portion of the property with one dwelling and detached garage in the

	northern portion of the property, and two storefronts in the southern portion of the property.
1969	The subject property is now depicted as occupying one parcel and having been improved with a service station with a pump island in the central portion of the property, a retail store in the northwest corner of the property, and a storage structure in the southwestern portion of the property all of which appear to match the current layout. The eastern, southeastern, southern, and southwestern adjoining properties appear to be generally unchanged from the 1950 map. The northeastern adjoining property has been improved with four dwellings and a detached garage. The western adjoining is no longer depicted as an auto repair garage.

### 5.3 AERIAL PHOTOGRAPHS

EIS reviewed aerial photographs for the years of 1939, 1948, 1950, 1956, 1963, 1968, 1974, 1982, 1993, 2006, 2009, 2012, and 2016 obtained from the EDR collection. The photographs are included in the appendices. Photograph descriptions for the subject property and adjoining properties follow.

Date	Aerial Photographs – Subject and Adjoining Properties
1939	The subject property appears to be developed with two residential sized structures in the center and eastern portions of the property. Adjoining and surrounding properties appear to be developed and in use as residences. Large warehouses are visible nearby to the southeast and northwest. The road network appears to match the current.
1948	The subject property and surrounding area appear unchanged from the 1939 photograph.
1950	The subject property and surrounding area appear unchanged from the 1948 photograph, except the eastern adjoining structure is no longer visible.
1956	The residences which formerly occupied the subject property are no longer visible and the property appears to have been cleared and graded for development. The adjoining and surrounding area appears generally unchanged from the 1950 photograph, except a large parcel to the southwest appears to have been cleared for development.
1963	The subject property and adjoining and nearby properties appear generally unchanged from the 1956 photograph except the subject property appears to be in the early stages of development, and the eastern adjoining property has been developed with a commercial structure. The large parcel nearby to the southwest has been developed with a large warehouse structure.
1968	The subject property appears to have been improved with a service station that roughly matches the current layout. The adjoining and surrounding area appears unchanged from the 1963 photograph.

1974	The subject property and adjoining properties appear generally unchanged from the 1968 photograph.
1982	The subject property and adjoining properties appear generally unchanged from the 1974 photograph.
1993	The subject property and adjoining properties appear generally unchanged from the 1982 photograph.
2006	The subject property and adjoining properties appear generally unchanged from the 1993 photograph.
2009	The subject property and adjoining properties appear generally unchanged from the 2006 photograph.
2012	The subject property and adjoining properties appear generally unchanged from the 2009 photograph.
2016	The subject property and adjoining properties appear generally unchanged from the 2012 photograph.

## 5.4 TOPOGRAPHIC MAPS

EIS reviewed topographic maps for the years of 1889, 1897, 1899, 1953, 1961, 1968, 1973, 1980, and 2012 obtained from the EDR collection. Map descriptions follow.

<b>Date</b>	<b>Topographic Maps – Subject Property and Adjoining Properties</b>
1889-1899	The subject property and adjoining properties are depicted as undeveloped vacant land. There is an extensive road network and scattered residential sized dwellings in the surrounding area.
1953	The subject property and adjoining properties are now shaded to indicate developed urbanized land. The road network now roughly matches the current.
1961	The subject property and adjoining properties appear generally unchanged from the 1953.
1968	The subject property, adjoining properties, and surrounding area appears generally unchanged from the 1961 map, except large portions of urbanized land have been cleared to the south and southwest.
1973-1980	The subject property, adjoining properties, and surrounding area appear generally unchanged from the 1968 map, except that the cleared portions of land appear to have been developed into Highway 280, and the Highway 280-Highway 87 interchange appears to be in development.
2012	The subject property and adjoining properties appear generally unchanged from the 1980 map, except the Highway 280-Highway 87 interchange appears to match the current.

## 5.5 CITY DIRECTORIES

EIS reviewed an EDR City Directories report. The City Directories report is included in the appendices. Reviewed directories generally covered the years 1922 through 2014. Notable directory listings for the subject property and adjoining and nearby properties follow.

<b>Date</b>	<b>455 E. Julian Street – Subject Property</b>
1960	Star & Bar Service Gas Station
1966	Regal Service Station
1970	Vacant
1975-Present	Rotten Robbie Gas Station

<b>Date</b>	<b>315 N. Tenth Street – Northern Adjoining</b>
1930-1975	Pastime Club
1996-Present	Bethlehem Temple Victory Center

<b>Date</b>	<b>316 N. Tenth Street – Northeastern Adjoining</b>
1955-Present	Residential Listing

<b>Date</b>	<b>304-306 N. Tenth Street – Eastern Adjoining</b>
1930-Present	Residential Listing

<b>Date</b>	<b>451 E. Julian Street – Eastern Adjoining</b>
1922	Residential Listing
1925-1935	Salvadore Saso Grocers
1940	Anthony Reis Grocers
1945	Vacant
1950-1955	Sportello's Market and Grocery
1960	Acosta Market and Grocery
1970-1975	Plaza Market
1980	Joseliza's Market
1985-2014	One Stop Market
2006-Present	T&L Market

<b>Date</b>	<b>298 N. Tenth Street –Southeastern Adjoining</b>
1963-Present	Residential Listing

<b>Date</b>	<b>295 N. Tenth Street –Southern Adjoining</b>
1922-1963	Residential Listing



1966-1975	Nelo Borelli Realty; Victor Brancati Insurance; Pacific States Realty Corp.
1980	N & M Construction
1985	Medical Instrument Service; Morgado Construction (1985-1991)
1986	Disinktive Print; Ritchie Piciotta Enterprises (1985-2000);
1991	Farmers Insurance Group
1996-2000	Ritchie Pisciotta Enterprises; Pisciotta Realty; K& L Holiday Tours
2000	West Star Insurance Agency
2010-2014	Unique Travel; A Nam Immigrations; Silicon Valley ACG

Date	408 E. Julian Street –Southwestern Adjoining
1922-1966	Residential Listing
1970-1975	Columbian Massage Studio; Residential Listing
1975-Present	Residential Listing

Date	419 E. Julian Street –Western Adjoining
1985-2000	Residential Listing

Date	322 N. Ninth Street –Northwestern Adjoining
1950-Present	Residential Listing

There were no additional listings of note in the general subject property area.

## 5.6 REGULATORY AGENCIES

### 5.5.1 TAX ASSESSOR

EIS reviewed the Santa Clara County Tax Assessor’s records online on August 20<sup>th</sup>, 2018. According to information obtained from the assessor’s website, the Assessor’s Parcel Number (APN) for the subject property is 249-52-017 and the parcel is 0.38-acres.

### 5.5.2 BUILDING DEPARTMENT

EIS reviewed the City of San Jose Building Department Records online on August 22, 2018 to obtain information regarding the subject property. Building records of significance are reviewed below.

- 1956. Application for Building Permit. 5/2/1956. Owner: Coast Oil Co. Permit to build “Service Station Office and Storage Buildings” on property. Finaled: 5/29/1956.

- 1961. Application for Building Permit. 10/6/1961. Owner: Regal Stations, Inc. Permit to alter commercial building. Finaled: 11/19/1961.
- 1965. Application for Building Permit. 6/17/1965. Owner: Signal Oil and Gas. Permit to build service station canopy. Finaled: 1/18/1966.
- 1980. Application for Electrical Permit. 10/29/1980. Owner: Mission Trails Oil Co.
- 1982. Application for Electrical Permit. 5/25/1982. Owner: Rotten Robbie. Permit to install Signage. Finaled: 7/8/1982.
- 1987. Application for Electrical Permit. 10/16/1987. Owner: Mission Trail Oil Co.
- 1997. Application for Electrical Permit. 7/30/1997. Owner: Mission Trail Oil Co. Permit to Install Lights and Service. Finaled: 8/18/1997.
- 2008. Permit to Install Advanced Vapor Recovery System. Owner: Robinson Oil Corporation. Finaled: 3/25/2009.
- 2009. Notice of Fire Inspection. 2/17/2009. Owner: Robinson Oil Corporation. No Violations.
- 2017. Hazardous Material Storage System Permit Application. 10/4/2017. Owner: Robinson Oil Corporation. Application to replace Bravo Hub in VDC Dispenser. Finaled: 11/2/2017.
- 2018. Notice of Fire Inspection. 6/5/2018. Owner: Robinson Oil Corporation. UST Secondary Systems tests passed.

### **5.5.3 FIRE DEPARTMENT**

EIS submitted a public records request to the San Jose Fire Department (SJFD) via email on August 14, 2018. SJFD Senior Office Specialist Loretta Worthy responded on August 20, 2018 and provided EIS with several records pertaining to the subject property. Fire department records of significance are reviewed below.

- 1987. Fire Inspection Record. Business Owner Joe Cassanova, Cassanova Enterprises. Two inspection notices dated 11/30/1987 and 11/30/1989. Violations include: Exit door to remain unlocked during business hours, remove inside door at rear exit, provide gate for public exit, remove combustibles from beneath stairs, proper gas cylinder storage.
- 1991. Fire Inspection Record. Business Owner John Ferrera. 1/7/1991. Facility name: Ferrera Automotive. Violations include: Must have waste hauled away, submit HMBP, hang fire extinguisher, improper hazardous materials storage, have Safety Kleen repair lead plug light to parts washer.

- 1992. Fire Inspection Record. Business Owner John Ferrera. 5/26/1992. Facility name: Ferrera Automotive. Violations include: Provide HMBP.
- 1992-1993. Fire Inspection Record. Business Owner John Ferrera. 11/30/1992 and 12/27/1993. Facility name: Ferrera Automotive. No Violations.
- 1997. Fire Inspection Record. Business Owner Four Wheel Parts Wholesalers. 9/8/1997. Facility name: Four Wheel Parts Wholesalers. Violations include: No extension cords in place of permanent wiring, provide metal container for trash, provide HMBP.
- 1997. UST Removal. 10/3/1997. Facility name: Rotten Robbie #42. Four fuel USTs removed and one waste oil UST removed. Approximately 1,800 cubic yards of soil excavated from tank pits, approximately 20,000-gallons of groundwater extracted and treated, dual-wall USTs and Piping emplaced. UST Removal Report notes: some impacted soil remains below shallow former fuel lines and dispensers, however new pavement makes percolating down to groundwater from surface unlikely.
- 1998. Fire Inspection Record. Business Owner Rotten Robbie #42. 8/13/1998. Violations include: Label hazardous waste, obtain/remove flammables storage cabinet.
- 2005. Investigation of Complaint Filed. Business Owner Rotten Robbie #42. 9/23/2005. Complaint: Automatic fuel pump shutoff failed on pump #8 causing fuel to spill onto pavement. Inspector noted visiting site and observing customers using pump #8, and pump working correctly. Case Closed.
- 2008-2018. Fire Inspection Records. Business Owner Rotten Robbie #42. Numerous inspection records pertaining to USTs, UST sensors, UST monitoring system. No Violations. All systems passed inspection.
- 2014. Hazardous Materials Business Plan. 3/4/2014. Business Owner Rotten Robbie #42. Hazardous material inventory lists the following: 100-pounds compressed carbon dioxide gas, 70-gallons liquefied petroleum gas, 12,000-gallon UST midgrade unleaded gasoline, 12,000-gallon UST regular unleaded gasoline, 12,000-gallon UST premium unleaded gasoline, 12,000-gallon UST diesel fuel no. 2.
- 1998-2009. Records of Inspection. Numerous Records of Inspection were review for the years 1999 through 2009. No violations relating to USTs, monitoring equipment, or unauthorized releases during this time period were noted. All clerical violations were corrected.

Additional records documenting UST removal/remedial efforts at this site were provided to EIS. For a thorough summary of these documents, see section 5.5.5 of this report.

#### **5.5.4 DEPARTMENT OF ENVIRONMENTAL HEALTH**

EIS submitted a public records request to the Santa Clara County Department of Environmental Health Consumer & Environmental Health Agency (SCCDEHCEPA) on August 6, 2018. On August 15, 2018, Senior Office Specialist Melissa Belloso responded to the request and provided EIS with electronic records pertaining to the subject property. Records of significance are reviewed below.

- 2012. Santa Clara County Department of Environmental Health (SCCDEH) Underground Storage Tank Permit to Operate. 3/8/2012. Permit covers four 12,000-gallon fuel USTs.
- 2012-2018. SCCDEH Official Notice of Inspection. Numerous Notice of Inspections for Rotten Robbie #42 between 2012 and 2018 note violations including: 2012, monitoring plan and UST response plan absent, poor record keeping, trip chain and float adjustment, fixed day of inspection; 2015, poor recordkeeping, overfill alarms and spill containment bucket not functioning correctly, fixed day of inspection; 2017, HBP inventory missing one drum of sump water, HMBP map needs update, document training and inspections, trip chain adjustment, fixed day of inspection, multiple USTs failed secondary containment piping pressure tests (7/24/2017), Repairs made and tests passed (12/9/2017). Facility returned to compliance 12/9/2017.
- 2018. California Environmental Reporting System (CERS) Submittal Summary. 8/2/2018. Occupant Rotten Robbie #42 submitted approved Facility Information, a Hazardous Materials Inventory, and Emergency Response and Training Plans. Hazardous Materials Inventory notes maximum daily quantities of 10,800 gallons of regular unleaded, midgrade unleaded, premium unleaded fuel, and diesel fuel no. 2 (total tank capacity 12,000 gallons each), 55-gallons UST sump test water, 100-pounds used absorbent, 75-pounds drained used oil filters, 100-gallons liquefied petroleum gas, and 150 cubic feet carbon dioxide gas.

Additional records documenting inspection violations from 2012-2017 were provided to EIS. For a summary of these violations, see section 5.8 of this report.

#### **5.5.5 REGIONAL WATER QUALITY CONTROL BOARD**

EIS reviewed the State Water Quality Control Board's (SWRCB's) GeoTracker database website on August 16, 2018 and identified numerous records pertaining to the subject property. Records of significance are reviewed below.

*Report of Underground Storage Tank Removal - Rotten Robbie Service Station No. 42, 455 Julian Street, San Jose, California. On-Site Technologies, Inc. (OST). October 3, 1997.*

- On July 9, 1997, four steel single-wall USTs were removed from the site. Twelve soil samples were collected from beneath the tanks (12-13 feet bgs), tank pit was excavated to a depth of 16-feet bgs and soil was stockpiled pending analysis. Soil samples beneath UST excavations revealed concentration of TPH-g as high as 4,500 milligrams per kilogram (mg/kg), TPH-d as high as 4,700 mg/kg, benzene as high as 28 mg/kg, and MTBE as high as 28 mg/kg.
- On July 28, 1997, nine soil samples were collected from beneath fuel dispensers and supply lines prior to their excavation and removal. Soil samples beneath dispenser and fuel lines revealed concentrations of TPH-g as high as 980 mg/kg, TPH-d as high as 190 mg/kg, and benzene as high as 2.0 mg/kg.
- During utility line trenching, a previously unknown 500-gallon waste oil UST was found and removed on August 14, 1997.
- An estimated 1,800 cubic yards of soil from the site was excavated and ultimately disposed of.
- Installation of new dual-wall USTs at the Site below the water table required installation of a groundwater extraction system that ultimately removed approximately 18,000-gallons of contaminated groundwater which was stored onsite, before being pumped through activated carbon vessels and discharged into the sanitary sewer. Water samples collected from the tank pits revealed concentrations of TPH-g up to 11,000 micrograms per liter (µg/L), TPH-d up to 4,100 µg/L, and benzene up to 1,200 µg/L.
- OST concluded the source of past releases had been mitigated by the removal of old USTs, excavation of 1,800 cubic yards of soil, and replacement with modern dual walled tanks; the relatively low concentrations of benzene in soil samples indicated that any release was relatively old or had biodegraded; any remaining contamination left in place was covered with new asphalt pavement making percolation to groundwater unlikely.

*Soil and Groundwater Investigation - Rotten Robbie #42, 455 East Julian Street, San Jose, California. ATC Associates, Inc. (ATC). June 7, 2002.*

- On February 21, 2002 ATC installed three groundwater monitoring wells at the subject property.
- Groundwater analytical results revealed concentrations of chemicals of concern in all three wells, up to 5,800 µg/L TPH-g, up to 7,800 µg/L TPH-d, up to 210 µg/L benzene, and up to 180 µg/L MTBE, with elevated concentrations in both downgradient wells.

- ATC recommended one year of quarterly groundwater monitoring followed by possibly installing further downgradient wells.

*Report of Further Investigation and Groundwater Monitoring Report No. 8 - Rotten Robbie #42, 455 East Julian Street, San Jose, California. RM Associates (RM). December 8, 2005.*

- Between October and November 2005, three additional downgradient soil borings, one “test” groundwater monitoring well, and one permanent groundwater monitoring well were installed in an effort to further delineate petroleum hydrocarbon plum extent.
- Detections of significance include: 510 µg/L MTBE in MW-2, 5,400 µg/L TPH-g in MW-3, 71 µg/L benzene in MW-3, 930 µg/L TPH-g in MW-4, 1,100 µg/L TPH-d in MW-4, and 39 µg/L MTBE in MW-4.
- RM concluded: high detections of TPH products are mitigated by low detections of BTEX and MTBE, BTEX concentrations are low and confined beneath fine grained layer unlikely to pose risk to human health above, low BTEX concentrations and limited lateral extent of MTBE impacted groundwater indicated impacts to groundwater below unlikely, resume quarterly groundwater monitoring for four quarters and request closure.

*Groundwater Monitoring Report No. 16 (4<sup>th</sup> Quarter 2009). RM Associates (RM). January 25, 2010.*

- According to this most recent groundwater monitoring report, analytical results for groundwater samples collected in December 2009 revealed the following:
  - Benzene concentrations ranged from non-detect to 52.5 µg/L.
  - TPH-g concentrations ranged from non-detect to 3,010 µg/L.
  - Methyl tert-butyl ether (MTBE) concentrations ranged from non-detect to 38.5 µg/L.
- RM concluded that although there remained hydrocarbon contaminated pockets of soil and groundwater at the Site, the plume remained stable and contaminant concentrations in the impacted groundwater plume were diminishing. RM requested Site Closure Approval from the Santa Clara County Department of Environmental Health.

*Report of Site Investigation and Request for Fuel Leak Case Closure – Rotten Robbie #42, 455 East Julian Street, San Jose, California – Leak Case 18-007. RM Associates. November 8, 2012.*

- On August 21 and 22, 2012, in response to a request by the Santa Clara County Department of Environmental Health, three additional groundwater monitoring wells were installed at the site and soil and groundwater samples were collected and analyzed for chemicals of concern.
- Soil sample results revealed a maximum TPH-g concentration of 1,130 mg/kg was detected in soil boring SP-6 at a depth of 12.5 feet, attenuating to 30.9 mg/kg by 15 feet bgs. MW-5 soil samples revealed a TPH-g concentration of 494 mg/kg at a depth of 11.5 feet, attenuating to 180 mg/kg by 15 feet bgs.
- Groundwater collected from the seven monitoring wells revealed maximum concentrations of TPH-g at 4,790 µg/L, benzene at 28.6 µg/L, and MTBE at 19 µg/L.
- RM concluded: the analyses of ten groundwater samples collected from monitoring well MW-4, over nearly seven years, illustrate the impacted groundwater plume is stable and not migrating, the site meets all benzene concentration and bio-attenuation zone requirements for low risk closure, RM recommends case closure.

*Report of Investigation to Address Media-Specific Closure Criteria – Rotten Robbie 42, 455 East Julian Street, San Jose, California – Fuel Leak Case 18-007. RM Associates. September 3, 2013.*

- The scope of work conducted for this investigation was requested by the SCDEH to address media-specific criteria specified by the SWRCB's Low Threat Underground Closure Policy and consisted of additional soil sample collection and analysis for benzene, ethylbenzene, naphthalene, and polyaromatic hydrocarbons (PAHs).
- Soil sample analytical results revealed a single exceedance of benzo(a)pyrene at 0.0696 mg/kg, which slightly exceeds the media specific criterion of 0.68 mg/kg. RM requested case closure.

*UST Case Closure Review Summary Report. California State Water Resources Control Board. September 22, 2013.*

- Case closure was granted to occupant Rotten Robbie #42 under the Low-Threat Underground Storage Tank (UST) Case Closure Policy. According to the case summary, an unauthorized release was reported in August 1997 following the removal of USTs including the excavation of approximately 1,700 cubic yards of contaminated soils. No active remediation has been conducted. Since 2002, seven monitoring wells were installed and monitored, and data shows water quality objectives have been achieved or nearly achieved for all constituents. The

petroleum release was limited to the soil and shallow groundwater and no public water supply wells or surface bodies of water exist within 1,000 feet of the defined contaminant plume. The affected shallow groundwater is not utilized as a source of drinking water. Remaining petroleum hydrocarbon constituents were proven to be limited and stable with overall decreasing concentrations, therefore no longer posing a significant risk to human health, safety, or the environment.

*Underground Storage Tank (UST) Case, Remedial Action Completion Certification - Case Number 07S1E08B01F/Claim No. 015426, Rotten Robbie #42, 455 Julian Street, San Jose, California. California State Water Resources Control Board. June 18, 2014.*

- Remedial actions were officially deemed complete and final case closure was granted on June 18, 2014.

Additionally, EIS reviewed the GeoTracker database for sites located up- to cross-gradient of the subject property with cases involving groundwater or potentially impacting the subject property and found no records of significance.

#### **5.5.6 DEPARTMENT OF TOXIC SUBSTANCES CONTROL**

EIS reviewed the DTSC's Envirostor database website on August 17, 2018 and found no records pertaining to the subject property.

Additionally, EIS reviewed the Envirostor database for sites located up- to cross-gradient of the subject property with cases involving groundwater or potentially impacting the subject property. No records of significance were found.

#### **5.7 PREVIOUS REPORTS**

EIS was not provided with any previous reports pertaining to the subject property. For a summary of previous reports pertaining to the subject property, see section 5.5.5 of this report.

#### **5.8 DATABASE REVIEW**

EIS reviewed a regulatory agency database search report prepared by EDR for information pertinent to the subject property and offsite facilities located within ASTM-specified search distances from the subject property. The database report is included in the appendices. The database report identifies 86 plotted sites as well as the accessed databases for these sites and the dates when information was updated.

No environmental liens appear to be on record against the subject property, based on review of the database search report.

The following databases were listed for the subject property:



- SWEEPS UST. Occupant Rotten Robbie #42 was identified as an operator of USTs. In 1988, Rotten Robbie operated four USTs: one 12,000-gallon (leaded MV fuel), two 12,000-gallon (unleaded fuel), and one 12,000-gallon (Diesel).
- HIST CORTESE. The subject property was identified as a historical cleanup site.
- RGA LUST. The subject property was listed in the Recovered Government Archive Leaking Underground Storage Tank (RGA LUST) database in 1998, 2000-2003, 2005-2012, and 2005-2012 (occupant: Rotten Robbie #42).
- HAZNET. Occupant Rotten Robbie #42 was identified as a small quantity generator of hazardous waste (SQG) in 1997 (occupant Mission Trail Oil Co.), 2002, 2003, 2006, and 2008 (Robinson Oil Corp.). Waste category: empty containers <30 gallons, aqueous solution with total organic residues <10%. Disposal method: other.
- CERS TANKS. Occupant Rotten Robbie #42 was identified in this database of sites under regulation for underground storage tanks. Multiple violations are noted between 2014 and 2017, including:
  - 3/5/2014. Failure to install a spill bucket, have a functional drain valve or other method for removal of liquid from spill container. Failure of the overfill prevention system. Facility returned to compliance on the same day.
  - 3/6/2014. Secondary testing is has not been conducted since 2011, and must be performed. Chain and float assembly on dispenser required to be tightened. Facility returned to compliance on the same day.
  - 3/5/2015. Failure to submit a complete and accurate application for a permit to operate UST, or renew permit. Annual monitoring systems certification and testing conducted and passed.
  - 3/3/2016. Failure to obtain permit to install, replace, repair or modify part of the UST system containment or leak detection equipment.
  - 3/1/2017. Failure to ensure all employees have proper waste handling and emergency response training. Failure to complete and submit hazardous materials inventory (HMI). One 55-gallon drum of waste UST test water was not listed on the HMI. Facility site map inaccurate. Failure of line leak detector (LLD). Facility returned to compliance on the same day.

- 7/24/2017. Failure of secondary containment testing on Grades 87, 91, and diesel. Annual monitoring systems certification and testing conducted and passed.
- UST. Occupant Rotten Robbie #42 was identified in this database which lists facilities with known underground storage tanks. The LUST case on the subject property was first proposed for closure on 8/5/2013 and denied closure at least once.
- FINDS. Occupant Rotten Robbie Service Station was identified in the facility index system (FINDS) database which lists facilities of environmental interest that are listed in other environmental databases.
- HIST LUST. 8/15/1997. Subject property listed as historic lust site.
- SAN JOSE HAZMAT. The subject property was identified as a chemical storage facility.
- EDR HIST AUTO. The subject property was identified as a historic gasoline service station from 1966, 1969-1971, 1975, 1992-2014.

No adjoining properties or nearby properties were identified in the EDR that are located up- to cross-gradient of the subject property with cases involving groundwater or potentially impacting the subject property, except for the following:

*Creston Poulson – 415 E. Julian Street (western adjoining, ~96-ft cross-gradient). EDR Hist Auto. 1935.*

*Arthur S Cleaners – 377 East Julian Street (Nearby southwest, ~286-feet cross-to down-gradient). EDR Hist. Cleaner. 1960.*

---

## **6.0 NON-ASTM CONSIDERATIONS**

---

### **6.1 ASBESTOS**

The commercial building located on the subject property was constructed in the mid-1950s. Because of the age of the structures, it is likely that asbestos-containing materials (ACMs) are present in the building materials. Suspect ACMs were not observed during the site reconnaissance. However, prior to demolition or renovation of the building, it is prudent to have an AHERA and State Certified Inspector Asbestos Consultant survey and test all suspect ACM that could potentially be disturbed by the work. If ACMs are found, it is prudent to have the Certified Asbestos Consultant prepare and implement work procedures and associated Operations and Maintenance (O&M) Plans, as applicable.

## **6.2 LEAD-BASED PAINT**

All observed painted surfaces appeared to be in moderate condition. However, conditions are not expected to pose a health and safety concern to the occupants of the subject property at this time. Again, prior to demolition or renovation of the building, it is prudent to have a State Licensed Lead-Based Paint (LBP) Consultant test all suspect LBP that could potentially be disturbed by the work. If LBP is identified, it is prudent to have the State-licensed Lead-Based Paint Consultant prepare and implement work procedures and associated O&M Plans, as applicable

## **6.3 MOLD**

A visual inspection of all areas associated with the subject property for evidence of moisture incursion and visible fungal growth was performed. The inspection was not intended to disclose all possible microbial reservoirs or growth sites; rather, it was designed to screen the subject property for evidence of potential microbial issues in the areas inspected. Physical sampling and analysis of materials or air was not conducted during the assessment. During the inspection, evidence of visible water staining/damage and possible fungal growth was not observed.

## **6.4 RADON**

Radon gas is a by-product of uranium. The gas forms as uranium molecules eject some protons and neutrons from their nuclei changing first into thorium, then radium, and finally radon. Radon tends to accumulate in uranium-rich metamorphic rocks, glacial moraines and till deposits derived from uranium-bearing rocks, marine organic shales, soils derived from carbonate rocks, and uranium-containing alluvial sediments deposited by rivers, deltas, lakes, etc. Outgassing of radon has not been identified as a problem in this region of Santa Clara County. According to radon survey results provided by the EDR, the subject property is located within Region 2 with average radon gas levels reported at 2 picocuries per liter of air (pCi/l). The level above which the U.S. Environmental Protection Agency recommends that action be taken to reduce radon levels is 4 pCi/l.

## **6.5 WETLANDS**

EIS made visual observations for indications of the presence or potential presence of wetland areas on or immediately adjacent to the subject property. During reconnaissance, EIS observed no such indications of wetlands. No wetlands survey was performed. The subject property and vicinity consists of fully developed urban land; no wetlands occur within the boundaries of the subject property or on the adjoining properties. According to the EDR Report, there are no National Wetlands Inventory or State Wetlands sites located on the subject property.

## 7.0 FINDINGS AND OPINIONS

---

The approximately 0.38-acre subject property consists of a single parcel identified by assessor parcel number (APN) 249-52-017 and addressed as 455 East Julian Street, San Jose, California. The subject property is currently developed with a Rotten Robbie gasoline service station containing two structures and a fuel dispenser island with ten pumps. The entire property is completely paved with asphalt and some concrete areas. The service station and retail store parking areas are accessible via driveways off N. Tenth Street and E. Julian Street. The northernmost structure is approximately 1,600 square feet (SF) and is used as the service station cashier and retail store. The westernmost structure is approximately 700-SF and is used solely for storage. There are four 12,000-gallon USTs located north of the dispenser island and south of the retail store in the central portion of the property.

EIS identified obvious subject property uses from the present back to 1939, at which time the subject property appeared to be developed for residential use. By 1956, residences on the subject property were no longer visible and the parcel appeared to be graded for development. By 1960, the subject property was developed with structures and layout matching the current. The subject property has been occupied exclusively by service stations and gas stations since first commercial development in 1960, including Star & Bar Service Station and Regal Service Stations. The current occupant, Rotten Robbie #42 gasoline station, has occupied the subject property since at least 1975.

Surrounding uses appeared to be primarily residential by 1939 with scattered residences and outbuildings. Residential and commercial development of the surrounding areas was underway by 1963 and all adjoining properties have matched their current residential and commercial layouts since at least 1968.

This ESA revealed the following notable findings:

- There is a historic LUST case on the subject property, opened 7/9/1997 and closed as of 6/18/2014. Soil sampling conducted during the removal and replacement of four historic 12,000-gallon USTs revealed an unknown unauthorized release had taken place. On August 14, 1997 during utility line trenching a fifth, formerly unknown, 500-gallon waste oil UST was discovered and removed. Soil samples beneath UST excavations revealed concentration of TPH-g as high as 4,500 mg/kg, TPH-d as high as 4,700 mg/kg, benzene as high as 28 mg/kg, and MTBE as high as 28 mg/kg. On July 28, 1997, nine soil samples were collected from beneath fuel dispensers and supply lines prior to their excavation and removal. Soil samples beneath dispenser and fuel lines revealed concentrations of TPH-g as high as 980 mg/kg, TPH-d as high as 190 mg/kg, and benzene as high as 2.0 mg/kg. An estimated 1,800 cubic

yards of soil from the site was excavated and ultimately disposed of at appropriate landfills. Installation of new dual-wall USTs at the Site below the water table required installation of a groundwater extraction system that ultimately removed approximately 18,000-gallons of contaminated groundwater. Through numerous investigations conducted between 1997 and 2013 seven groundwater monitoring wells were installed and numerous soil samples collected and analyzed. Remaining petroleum hydrocarbon constituents were proven to be limited and stable with overall decreasing concentrations, however Santa Clara County stipulated the County and the appropriate planning and building department shall be notified prior to any changes in land use, grading activities, excavation, and installation of water wells. The case was subsequently granted closure under the Low-Threat Underground Storage Tank Case Closure Policy. This finding is a historical recognized environmental concern (HREC).

- There are currently four USTs located on the subject property including three 12,000-gallon unleaded fuel tanks and one 12,000-gallon tank diesel fuel tank. Each tank pit is equipped with a sump. The USTs are double-walled steel and equipped with fiberglass reinforced corrosion protection and interstitial leak detection systems. The product piping is double-walled, fiberglass reinforced plastic. The USTs were installed in 1997. Continuous use of USTs since 1997 combined with a history of monitoring system inspection violations, and lack of recent soil vapor testing is a recognized environmental condition (REC).
- The plotted and orphan facilities that were identified in the database search report are not expected to present an environmental concern to the subject property because: i) they only hold an operating permit (which does not imply a problem); ii) they are not required to perform further action; iii) the nature of the identified environmental concern does not suggest that the subject property would be impacted; or iv) based upon EIS's review, are too distant and/or hydraulically downgradient or cross-gradient relative to the subject property to reasonably affect it. This finding is *de minimis*.

---

## 8.0 CONCLUSION & RECOMENDATIONS

---

EIS has performed a Phase I Environmental Site Assessment for the property identified as 455 East Julian Street, San Jose, California in conformance with the scope and limitations of ASTM Practice E 1527-13. This assessment has revealed no evidence of recognized environmental conditions (RECs), historical recognized environmental conditions (HRECs), or controlled recognized environmental conditions (CRECs), except for the following:

- A closed Leaking Underground Storage Tank (LUST) case regarding the former USTs that was granted closure June 18, 2014 with residual contamination in soil and groundwater under the stipulation that the county and appropriate planning and building department shall be notified prior to any changes prior to any changes in land use, grading activities, excavation, and installation of water wells is an HREC.
- Continuous use of USTs since 1997 combined with a history of monitoring system inspection violations represents a recognized environmental condition (REC).

EIS recommends a limited site investigation to address the above environmental concerns prior to redevelopment of the site

## **9.0 SIGNATURE(S) OF ENVIRONMENTAL PROFESSIONAL(S)**

---

"We declare that, to the best of our professional knowledge and belief, we meet the definition of Environmental Professional as defined in 312.10 of 40 CFR 312" and we have the specific qualifications based on education, training, and experience to assess a property of the nature, history, and setting of the subject property. We have developed and performed all appropriate inquiries in conformance with the standards and practices set forth in 40 CFR Part 312.



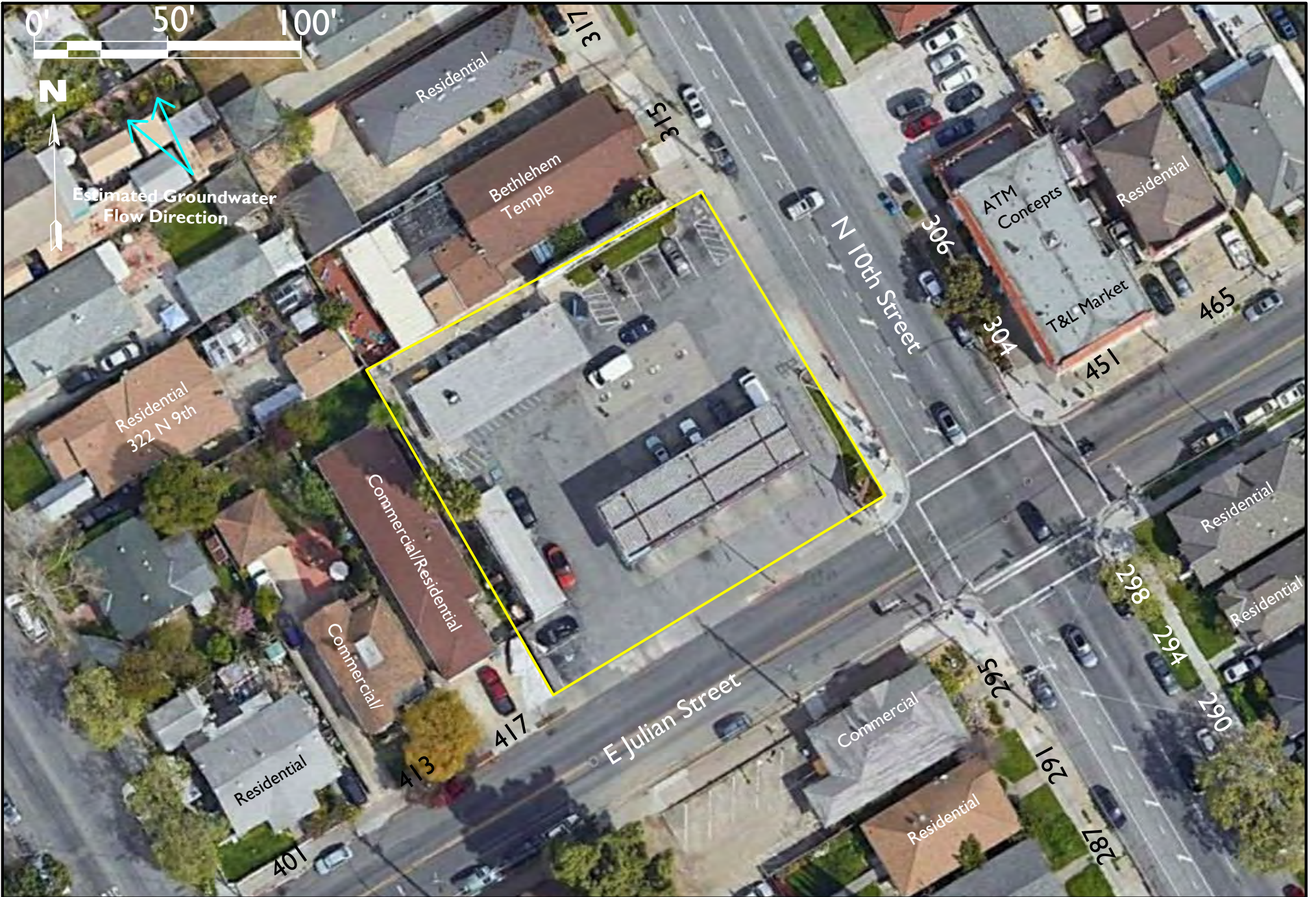
Peter Littman, Sr. Project Manager

PREPARED BY:

Environmental Investigation Services, Inc.  
15951 Los Gatos Blvd, Suite 17  
Los Gatos, California 95032

# FIGURES





Environmental Investigation Services, Inc.  
 15951 Los Gatos Boulevard, Suite 17  
 Los Gatos, CA 95032  
 Ph: (408) 402-9800 Fax: (408) 402-9830



**Site Location Map**

455 E. Julian St., San Jose, California

**Figure: I**  
 EIS Project: 1837-1  
 August 14, 2018



**Legend**

- UST
- Sump
- 55-gallon Drum
- Small Drum (5-6-gal)
- Hazardous Material Storage
- Solid Waste Dumpster
- Catch Basin



**Site Location Map**

455 E. Julian St., San Jose, California

**Figure: 2**  
 EIS Project: 1837-1  
 August 15, 2018

# **SITE PHOTOGRAPHS**



<b>Project No.</b> 1837-1	<b>Description</b>	View to the north from E. Julian Street of subject property with dispenser islands (right), retail store (rear), and storage building (left).	<b>1</b>
	<b>Name</b>	455 E. Julian Street, San Jose, California	<b>Photo Date</b> August 15, 2018




<b>Project No.</b> 1837-1	<b>Description</b>	View of petroleum product shelving inside retail store.	<b>2</b>
	<b>Name</b>	455 E. Julian Street, San Jose, California	<b>Photo Date</b> August 15, 2018



<b>Project No.</b> <b>1837-1</b>	<b>Description</b>	View of interior of storage building with hazardous material storage shelves in the rear.	<b>3</b>
	<b>Name</b>	455 E. Julian Street, San Jose, California	<b>Photo Date</b> August 15, 2018



<b>Project No.</b> <b>1837-1</b>	<b>Description</b>	View of empty gas can and transmission fluid extractor inside storage building.	<b>4</b>
	<b>Name</b>	455 E. Julian Street, San Jose, California	<b>Photo Date</b> August 15, 2018




<b>Project No.</b> <b>1837-1</b>	<b>Description</b>	View of several bags of absorbent inside storage building.	<b>5</b>
	<b>Name</b>	455 E. Julian Street, San Jose, California	<b>Photo Date</b> August 15, 2018



<b>Project No.</b> <b>1837-1</b>	<b>Description</b>	View of one of three 6-gallon drums of microbiocide for fuel on shelving inside storage building.	<b>6</b>
	<b>Name</b>	455 E. Julian Street, San Jose, California	<b>Photo Date</b> August 15, 2018



<b>Project No.</b> 1837-1	<b>Description</b>	View to the southwest from N. Tenth St. of storage building (left rear), retail store (right rear), and USTs (center).	<b>7</b>
	<b>Name</b>	455 E. Julian Street, San Jose, California	<b>Photo Date</b> August 15, 2018



<b>Project No.</b> 1837-1	<b>Description</b>	View of retail store (left), USTs (center), and solid waste dumpster (center rear).	<b>8</b>
	<b>Name</b>	455 E. Julian Street, San Jose, California	<b>Photo Date</b> August 15, 2018



<b>Project No.</b> 1837-1	<b>Description</b>	View of UST sump cover in the foreground with USTs and dispenser islands beyond.	<b>9</b>
	<b>Name</b>	455 E. Julian Street, San Jose, California	<b>Photo Date</b> August 15, 2018




<b>Project No.</b> 1837-1	<b>Description</b>	View of UST sump cover (center), UST fill ports (top center), and oil staining (lower left).	<b>10</b>
	<b>Name</b>	455 E. Julian Street, San Jose, California	<b>Photo Date</b> August 15, 2018





<b>Project No.</b> 1837-1	<b>Description</b>	View to the north of catch basin and heavily stained parking lot with N. Tenth street visible (right).	<b>11</b>
	<b>Name</b>	455 E. Julian Street, San Jose, California	<b>Photo Date</b> August 15, 2018



<b>Project No.</b> 1837-1	<b>Description</b>	View to the west of western adjoining mixed use commercial/residential property.	<b>12</b>
	<b>Name</b>	455 E. Julian Street, San Jose, California	<b>Photo Date</b> August 15, 2018



<b>Project No.</b> <b>1837-1</b>	<b>Description</b>	View to the west of northern adjoining commercial property (right) and subject property (left).	<b>13</b>
	<b>Name</b>	455 E. Julian Street, San Jose, California	<b>Photo Date</b> August 15, 2018



<b>Project No.</b> <b>1837-1</b>	<b>Description</b>	View to the northeast across N. Tenth Street of adjoining residential property.	<b>14</b>
	<b>Name</b>	455 E. Julian Street, San Jose, California	<b>Photo Date</b> August 15, 2018



<b>Project No.</b> <b>1837-1</b>	<b>Description</b>	View to the east across N. Tenth Street of adjoining commercial property.	<b>15</b>
	<b>Name</b>	455 E. Julian Street, San Jose, California	<b>Photo Date</b> August 15, 2018



<b>Project No.</b> <b>1837-1</b>	<b>Description</b>	View to the southeast across the intersection of E. Julian and N. Tenth Streets of adjoining residential property.	<b>16</b>
	<b>Name</b>	455 E. Julian Street, San Jose, California	<b>Photo Date</b> August 15, 2018



<b>Project No.</b> 1837-1	<b>Description</b>	View to the south across E. Julian of adjoining commercial property.	<b>17</b>
	<b>Name</b>	455 E. Julian Street, San Jose, California	<b>Photo Date</b> August 15, 2018



<b>Project No.</b> 1837-1	<b>Description</b>	View to the southwest across E. Julian Street of adjoining residential property.	<b>18</b>
	<b>Name</b>	455 E. Julian Street, San Jose, California	<b>Photo Date</b> August 15, 2018

**APPENDIX A**  
**QUALIFICATIONS**

---

## QUALIFICATIONS OF ENVIRONMENTAL PROFESSIONAL(S)

---

Mr. Peter Littman, Project Manager has 25 years of experience managing environmental due diligence investigations as a Cal/EPA Registered Environmental Assessor (#03829) for property transactions including a large variety of commercial, industrial, and agricultural properties.

Mr. Littman excels at assessing property to determine whether further investigations are necessary to ensure compliance with laws or to complete due diligence and estimating the investigation and cleanup costs. He has successfully coordinated and completed numerous complex due diligence investigations within tight budget and time constraints.

Prior to forming EIS in 1996, Mr. Littman provided environmental consulting services for four years. As a Cal/EPA Registered Environmental Assessor, Mr. Littman has performed over 800 Phase 1 Environmental Assessments. As a project manager, he has completed over 120 soil and groundwater investigations, 60 tank removals, 25 soil remediation projects, 80 asbestos inspections, 50 lead paint inspections, and 30 Hazardous Material Management Plans. Mr. Littman has assisted clients in qualifying for the state tank fund and under guidance of professional staff has helped design site characterization and site remediation at tank fund sites.

As a project manager with C.E.T., Inc. he managed tank removal operations, soil and groundwater investigations, and Phase I assessments. He has also held a position as Corporate Health and Safety Officer for EVAX Technologies Inc., an Environmental Engineering/Contracting firm where he performed Phase I's and site safety plans for Hazardous Waste clean-up operations, and conducted Federal OSHA 40 Hour Training Sessions. As a Health & Safety Officer he worked with a team designing underground tank removals, building decontamination of solvents, excavations, soil and groundwater sampling, and installation of remedial equipment.

### Credentials

- Cal/EPA Registered Environmental Assessor REA #03829
- Federal OSHA Hazardous Waste Operation & Emergency Response 40 Hr and 8 Hr Supervisor

**APPENDIX B**  
**SOURCES CHECKED**

---

## SOURCES CHECKED

---

### CONTACTS:

Agency and division/source: Robinson Oil Company  
Name/title of representative: Dave Mordick  
Location of agency: 955 Martin Avenue, Santa Clara, California  
Agency telephone number: (408) 327-4300

Agency and division/source: Santa Clara County Tax Assessor's Office  
Name/title of representative: Staff  
Location of agency: 70 West Hedding Street, San Jose, California  
Agency telephone number: (408) 299-5500

Agency and division/source: San Jose Building Division  
Name/title of representative: Staff  
Location of agency: 200 East Santa Clara Street, San Jose, California  
Agency telephone number: (408) 535-3555

Agency and division/source: San Jose Fire Department  
Name/title of representative: Staff  
Location of agency: 1661 Senter Road, San Jose, California  
Agency telephone number: (408) 794-7000

Agency and division/source: Santa Clara County Consumer and Environmental Protection Agency  
Name/title of representative: Staff  
Location of agency: 1553 Berger Drive #200, San Jose, California  
Agency telephone number: (408) 918-4600

Agency and division/source: California Regional Water Quality Control Board – San Francisco Bay Region  
Name/title of representative: Staff  
Location of agency: 1515 Clay Street, Suite 1400, Oakland, California  
Agency telephone number: (510) 622-2430



Agency and division/source: California Department of Toxic Substances Control  
Name/title of representative: Staff  
Location of agency: 700 Heinz Avenue, Suite 200, Berkeley, California  
Agency telephone number: (510) 540-3003

**REFERENCES:**

Name of publication: EDR Radius Map with GeoCheck  
Author of publication: Environmental Data Resources, Inc. (EDR)  
Date of publication: August 13, 2018

Name of publication: EDR Aerial Photo Decade Report  
Author of publication: EDR  
Date of publication: August 12, 2018

Name of publication: EDR Historical Topo Map Report  
Author of publication: EDR  
Date of publication: August 10, 2018

Name of publication: EDR Sanborn®Map Report  
Author of publication: EDR  
Date of publication: August 13, 2018

Name of publication: EDR City-Directory Image Report  
Author of publication: EDR  
Date of publication: August 13, 2018

Name of publication: Site Investigation & Request for Fuel Leak Case Closure –  
Rotten Robbie 42, 455 East Julian Street, San Jose, California  
Author of publication: RM Associates  
Date of publication: November 11, 2012

Name of Publication: Report of Underground Storage Tank Removal – Rotten Robbie  
Service Station No. 42, 455 East Julian Street, San Jose,  
California  
Author of Publication: On-Site Technologies, Inc.  
Date of Publication: October 3, 1997

Name of Publication: Soil and Groundwater Investigation - Rotten Robbie Service  
Station No. 42, 455 East Julian Street, San Jose, California  
Author of Publication: ATC Associates  
Date of Publication: June 7, 2002

Name of publication: Report of Further Investigation and Groundwater Monitoring  
Report No. 8 - Rotten Robbie Service Station No. 42, 455 East  
Julian Street, San Jose, California

Author of publication: RM Associates

Date of publication: December 8, 2005

Name of publication: Groundwater Monitoring Report No. 16 (4<sup>th</sup> Quarter 2009) -  
Rotten Robbie Service Station No. 42, 455 East Julian Street,  
San Jose, California

Author of publication: RM Associates

Date of publication: January 25, 2010

Name of publication: Report of Site Investigation and Request for Fuel Leak Case  
Closure - Rotten Robbie Service Station No. 42, 455 East Julian  
Street, San Jose, California – Leak Case 18-007

Author of publication: RM Associates

Date of publication: November 8, 2012

Name of publication: Report of Investigation to Address Media-Specific Criteria -  
Rotten Robbie Service Station No. 42, 455 East Julian Street,  
San Jose, California – Leak Case 18-007

Author of publication: RM Associates


Date of publication: September 3, 2013

Name of publication: UST Case Closure Review Summary Report

Author of publication: California State Water Resources Control Board

Date of publication: September 22, 2013

**APPENDIX C**  
**FIRE INSURANCE MAPS**



Rotten Robbie  
455 East Julian Street  
San Jose, CA 95112

Inquiry Number: 5389463.3

August 13, 2018

## Certified Sanborn® Map Report



6 Armstrong Road, 4th floor  
Shelton, CT 06484  
Toll Free: 800.352.0050  
[www.edrnet.com](http://www.edrnet.com)

# Certified Sanborn® Map Report

08/13/18

**Site Name:**

Rotten Robbie  
455 East Julian Street  
San Jose, CA 95112  
EDR Inquiry # 5389463.3

**Client Name:**

Env. Inv. Services, Inc.  
15951 Los Gatos Blvd.  
Los Gatos, CA 95032-0000  
Contact: Peter Littman



The Sanborn Library has been searched by EDR and maps covering the target property location as provided by Env. Inv. Services, Inc. were identified for the years listed below. The Sanborn Library is the largest, most complete collection of fire insurance maps. The collection includes maps from Sanborn, Bromley, Perris & Browne, Hopkins, Barlow, and others. Only Environmental Data Resources Inc. (EDR) is authorized to grant rights for commercial reproduction of maps by the Sanborn Library LLC, the copyright holder for the collection. Results can be authenticated by visiting [www.edrnet.com/sanborn](http://www.edrnet.com/sanborn).

The Sanborn Library is continually enhanced with newly identified map archives. This report accesses all maps in the collection as of the day this report was generated.

## Certified Sanborn Results:

**Certification #** D55C-4A39-A7A6

**PO #** 1837-1

**Project** 1837-1

**Maps Provided:**

1969  
1950  
1915  
1891  
1884



Sanborn® Library search results

Certification #: D55C-4A39-A7A6

The Sanborn Library includes more than 1.2 million fire insurance maps from Sanborn, Bromley, Perris & Browne, Hopkins, Barlow and others which track historical property usage in approximately 12,000 American cities and towns. Collections searched:

- Library of Congress
- University Publications of America
- EDR Private Collection

*The Sanborn Library LLC Since 1866™*

## Limited Permission To Make Copies

Env. Inv. Services, Inc. (the client) is permitted to make up to FIVE photocopies of this Sanborn Map transmittal and each fire insurance map accompanying this report solely for the limited use of its customer. No one other than the client is authorized to make copies. Upon request made directly to an EDR Account Executive, the client may be permitted to make a limited number of additional photocopies. This permission is conditioned upon compliance by the client, its customer and their agents with EDR's copyright policy; a copy of which is available upon request.

### Disclaimer - Copyright and Trademark Notice

This Report contains certain information obtained from a variety of public and other sources reasonably available to Environmental Data Resources, Inc. It cannot be concluded from this Report that coverage information for the target and surrounding properties does not exist from other sources. NO WARRANTY EXPRESSED OR IMPLIED, IS MADE WHATSOEVER IN CONNECTION WITH THIS REPORT. ENVIRONMENTAL DATA RESOURCES, INC. SPECIFICALLY DISCLAIMS THE MAKING OF ANY SUCH WARRANTIES, INCLUDING WITHOUT LIMITATION, MERCHANTABILITY OR FITNESS FOR A PARTICULAR USE OR PURPOSE. ALL RISK IS ASSUMED BY THE USER. IN NO EVENT SHALL ENVIRONMENTAL DATA RESOURCES, INC. BE LIABLE TO ANYONE, WHETHER ARISING OUT OF ERRORS OR OMISSIONS, NEGLIGENCE, ACCIDENT OR ANY OTHER CAUSE, FOR ANY LOSS OF DAMAGE, INCLUDING, WITHOUT LIMITATION, SPECIAL, INCIDENTAL, CONSEQUENTIAL, OR EXEMPLARY DAMAGES. ANY LIABILITY ON THE PART OF ENVIRONMENTAL DATA RESOURCES, INC. IS STRICTLY LIMITED TO A REFUND OF THE AMOUNT PAID FOR THIS REPORT. Purchaser accepts this Report "AS IS". Any analyses, estimates, ratings, environmental risk levels or risk codes provided in this Report are provided for illustrative purposes only, and are not intended to provide, nor should they be interpreted as providing any facts regarding, or prediction or forecast of, any environmental risk for any property. Only a Phase I Environmental Site Assessment performed by an environmental professional can provide information regarding the environmental risk for any property. Additionally, the information provided in this Report is not to be construed as legal advice. Copyright 2018 by Environmental Data Resources, Inc. All rights reserved. Reproduction in any media or format, in whole or in part, of any report or map of Environmental Data Resources, Inc., or its affiliates, is prohibited without prior written permission.

EDR and its logos (including Sanborn and Sanborn Map) are trademarks of Environmental Data Resources, Inc. or its affiliates. All other trademarks used herein are the property of their respective owners.

## Sanborn Sheet Key

This Certified Sanborn Map Report is based upon the following Sanborn Fire Insurance map sheets.



### 1969 Source Sheets



Volume 1, Sheet 10  
1969



Volume 1, Sheet 25  
1969



Volume 1, Sheet 33  
1969

### 1950 Source Sheets



Volume 1, Sheet 10  
1950




Volume 1, Sheet 25  
1950




Volume 1, Sheet 33  
1950

### 1915 Source Sheets



Volume 1, Sheet 10  
1915

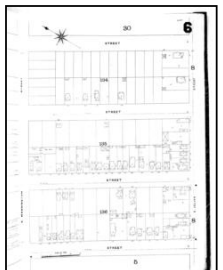


Volume 1, Sheet 25  
1915



Volume 1, Sheet 33  
1915

### 1891 Source Sheets



Volume 1, Sheet 6  
1891



Volume 1, Sheet 8  
1891



Volume 1, Sheet 30  
1891

**Sanborn Sheet Key**

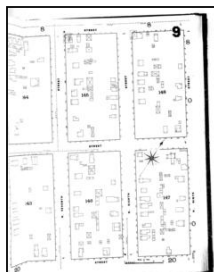
This Certified Sanborn Map Report is based upon the following Sanborn Fire Insurance map sheets.



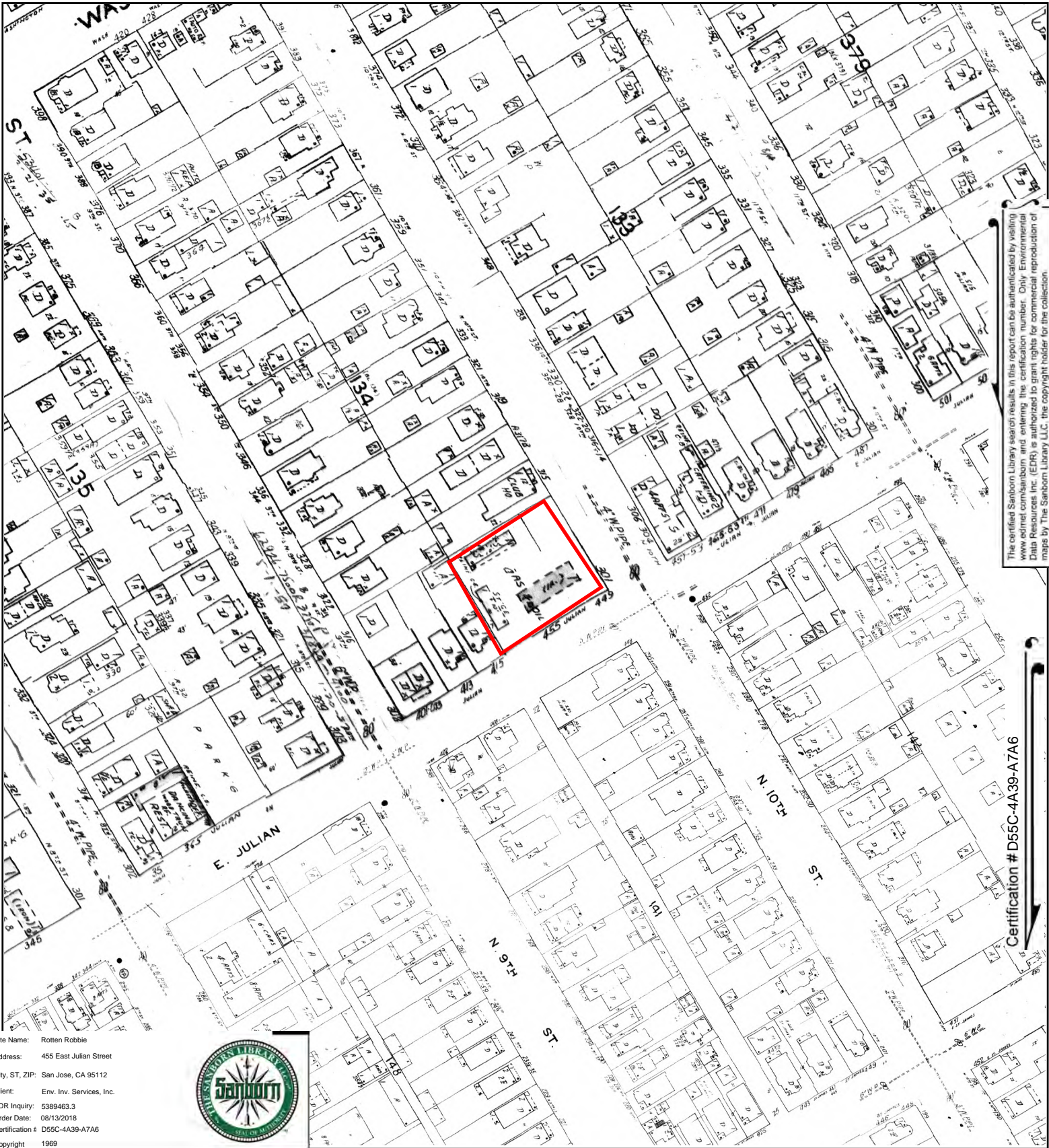
**1884 Source Sheets**



Volume 1, Sheet 8  
1884



Volume 1, Sheet 9  
1884



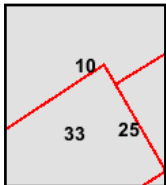
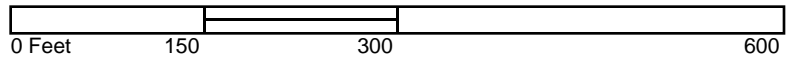
The certified Sanborn Library search results in this report can be authenticated by visiting [www.edrinc.com/sanborn](http://www.edrinc.com/sanborn) and entering the certification number. Only Environmental Data Resources Inc. (EDR) is authorized to grant rights for commercial reproduction of maps by The Sanborn Library LLC, the copyright holder for the collection.

Certification # D55C-4A39-A7A6

Site Name: Rotten Robbie  
 Address: 455 East Julian Street  
 City, ST, ZIP: San Jose, CA 95112  
 Client: Env. Inv. Services, Inc.  
 EDR Inquiry: 5389463.3  
 Order Date: 08/13/2018  
 Certification # D55C-4A39-A7A6  
 Copyright 1969



This Certified Sanborn Map combines the following sheets. Outlined areas indicate map sheets within the collection.



Volume 1, Sheet 33  
 Volume 1, Sheet 25  
 Volume 1, Sheet 10







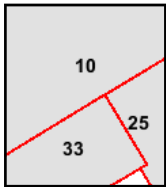
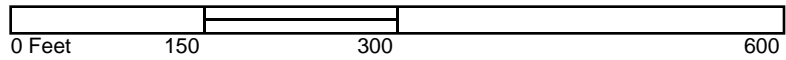
The certified Sanborn Library search results in this report can be authorized by visiting [www.edr.com/sanborn](http://www.edr.com/sanborn) and entering the certification number. Only Environmental Data Resources Inc. (EDR) is authorized to grant rights for commercial reproduction of maps by The Sanborn Library LLC, the copyright holder for the collection.

Certification # D55C-4A39-A7A6

Site Name: Rotten Robbie  
 Address: 455 East Julian Street  
 City, ST, ZIP: San Jose, CA 95112  
 Client: Env. Inv. Services, Inc.  
 EDR Inquiry: 5389463.3  
 Order Date: 08/13/2018  
 Certification # D55C-4A39-A7A6  
 Copyright 1950



This Certified Sanborn Map combines the following sheets.  
 Outlined areas indicate map sheets within the collection.



Volume 1, Sheet 33  
 Volume 1, Sheet 25  
 Volume 1, Sheet 10





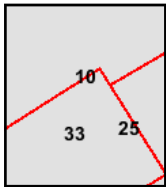
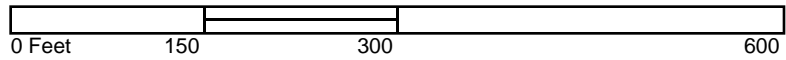
The certified Sanborn Library search results in this report can be authenticated by visiting [www.edr.com/sanborn](http://www.edr.com/sanborn) and entering the certification number. Only Environmental Data Resources Inc. (EDR) is authorized to grant rights for commercial reproduction of maps by The Sanborn Library LLC, the copyright holder for the collection.

Certification # D55C-4A39-A7A6

Site Name: Rotten Robbie  
 Address: 455 East Julian Street  
 City, ST, ZIP: San Jose, CA 95112  
 Client: Env. Inv. Services, Inc.  
 EDR Inquiry: 5389463.3  
 Order Date: 08/13/2018  
 Certification #: D55C-4A39-A7A6  
 Copyright: 1915

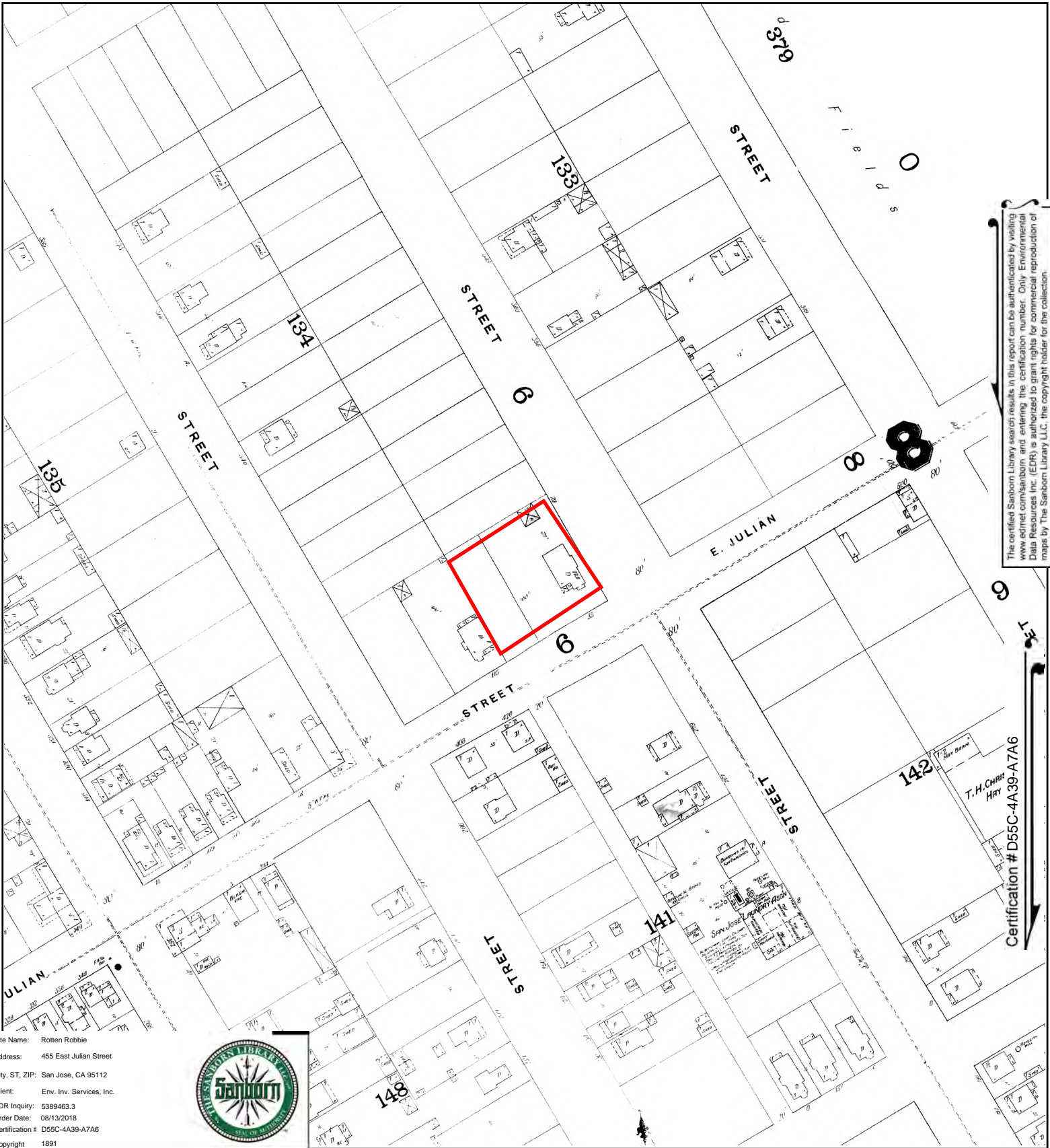


This Certified Sanborn Map combines the following sheets.  
 Outlined areas indicate map sheets within the collection.



Volume 1, Sheet 33  
 Volume 1, Sheet 25  
 Volume 1, Sheet 10





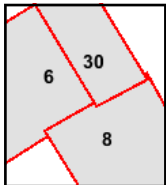
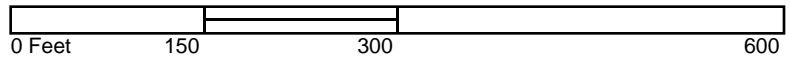
The certified Sanborn Library search results in this report can be authenticated by visiting [www.edr.com/sanborn](http://www.edr.com/sanborn) and entering the certification number. Only Environmental Data Resources Inc. (EDR) is authorized to grant rights for commercial reproduction of maps by The Sanborn Library LLC, the copyright holder for the collection.

Certification # D55C-4A39-A7A6

Site Name: Rotten Robbie  
 Address: 455 East Julian Street  
 City, ST, ZIP: San Jose, CA 95112  
 Client: Env. Inv. Services, Inc.  
 EDR Inquiry: 5389463.3  
 Order Date: 08/13/2018  
 Certification # D55C-4A39-A7A6  
 Copyright 1891

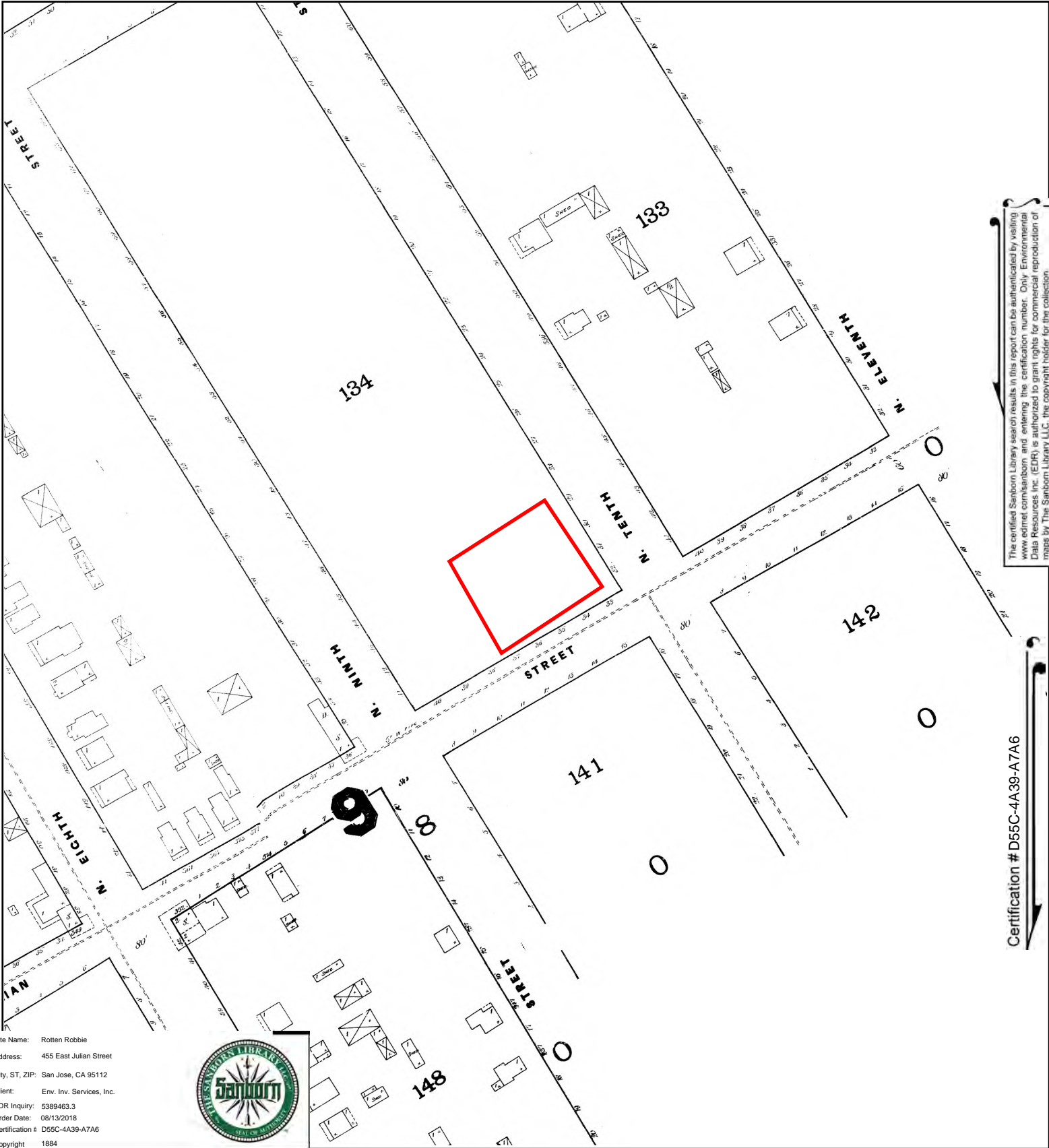


This Certified Sanborn Map combines the following sheets.  
 Outlined areas indicate map sheets within the collection.



Volume 1, Sheet 30  
 Volume 1, Sheet 8  
 Volume 1, Sheet 6

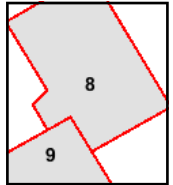
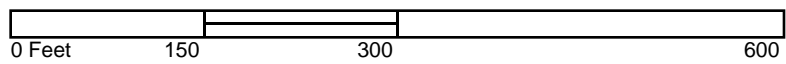




The certified Sanborn Library search results in this report can be authenticated by visiting [www.edrnet.com/sanborn](http://www.edrnet.com/sanborn) and entering the certification number. Only Environmental Data Resources Inc. (EDR) is authorized to grant rights for commercial reproduction of maps by The Sanborn Library LLC, the copyright holder for the collection.

Certification # D55C-4A39-A7A6

This Certified Sanborn Map combines the following sheets.  
 Outlined areas indicate map sheets within the collection.



Volume 1, Sheet 9  
 Volume 1, Sheet 8



**APPENDIX D**  
**AERIAL PHOTOGRAPHS**



**Rotten Robbie**

455 East Julian Street

San Jose, CA 95112

Inquiry Number: 5389463.8

August 12, 2018

## The EDR Aerial Photo Decade Package



6 Armstrong Road, 4th floor  
Shelton, CT 06484  
Toll Free: 800.352.0050  
[www.edrnet.com](http://www.edrnet.com)

**Site Name:**

Rotten Robbie  
 455 East Julian Street  
 San Jose, CA 95112  
 EDR Inquiry # 5389463.8

**Client Name:**

Env. Inv. Services, Inc.  
 15951 Los Gatos Blvd.  
 Los Gatos, CA 95032-0000  
 Contact: Peter Littman



Environmental Data Resources, Inc. (EDR) Aerial Photo Decade Package is a screening tool designed to assist environmental professionals in evaluating potential liability on a target property resulting from past activities. EDR's professional researchers provide digitally reproduced historical aerial photographs, and when available, provide one photo per decade.

**Search Results:**

<u>Year</u>	<u>Scale</u>	<u>Details</u>	<u>Source</u>
2016	1"=500'	Flight Year: 2016	USDA/NAIP
2012	1"=500'	Flight Year: 2012	USDA/NAIP
2009	1"=500'	Flight Year: 2009	USDA/NAIP
2006	1"=500'	Flight Year: 2006	USDA/NAIP
1993	1"=500'	Acquisition Date: June 14, 1993	USGS/DOQQ
1982	1"=500'	Flight Date: July 05, 1982	USDA
1974	1"=500'	Flight Date: June 06, 1974	USGS
1968	1"=500'	Flight Date: June 14, 1968	USGS
1963	1"=500'	Flight Date: July 08, 1963	USGS
1956	1"=500'	Flight Date: June 09, 1956	USDA
1950	1"=500'	Flight Date: April 01, 1950	USDA
1948	1"=500'	Flight Date: September 26, 1948	USDA
1939	1"=500'	Flight Date: July 31, 1939	USDA

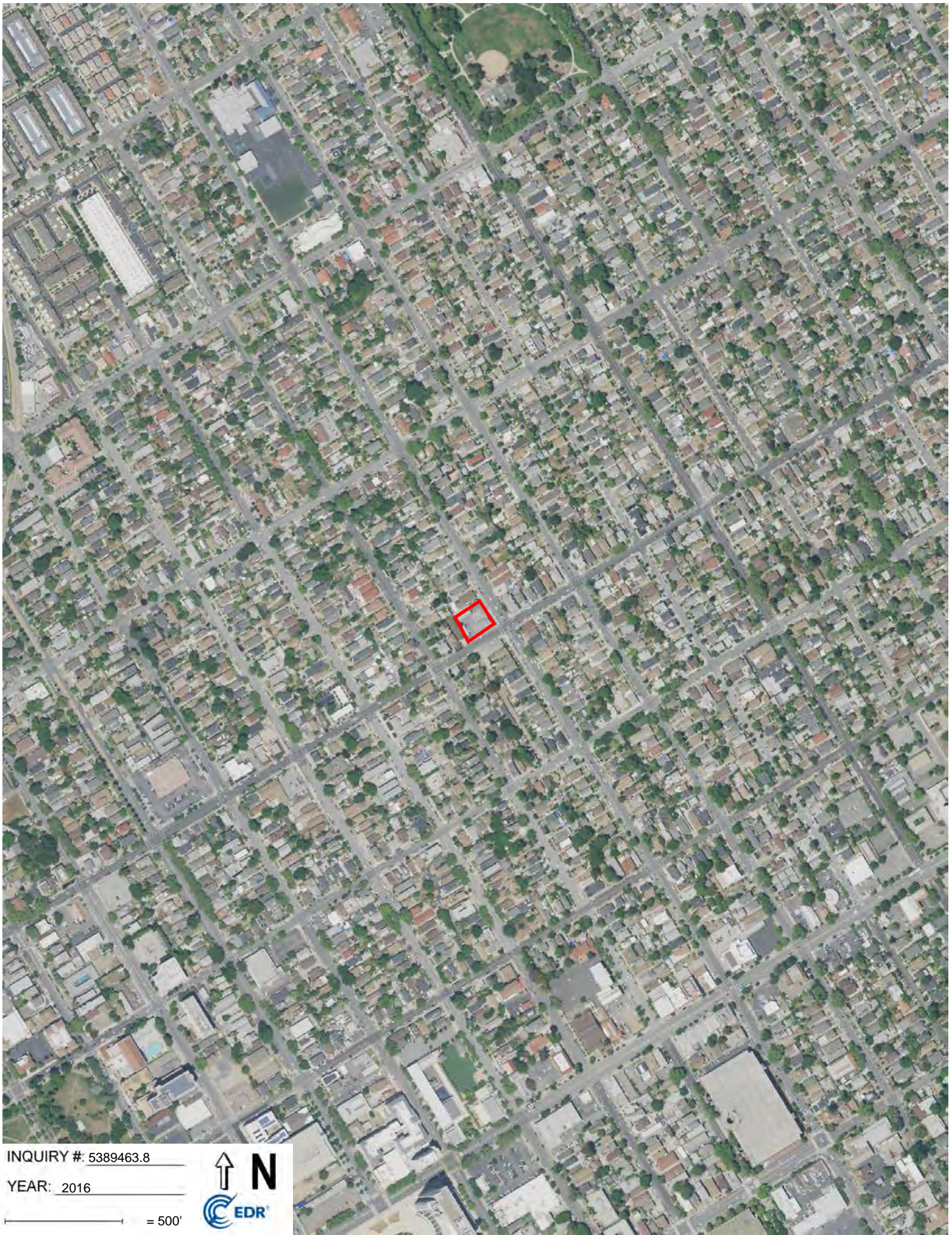
**When delivered electronically by EDR, the aerial photo images included with this report are for ONE TIME USE ONLY. Further reproduction of these aerial photo images is prohibited without permission from EDR. For more information contact your EDR Account Executive.**

**Disclaimer - Copyright and Trademark Notice**

This Report contains certain information obtained from a variety of public and other sources reasonably available to Environmental Data Resources, Inc. It cannot be concluded from this Report that coverage information for the target and surrounding properties does not exist from other sources. NO WARRANTY EXPRESSED OR IMPLIED, IS MADE WHATSOEVER IN CONNECTION WITH THIS REPORT. ENVIRONMENTAL DATA RESOURCES, INC. SPECIFICALLY DISCLAIMS THE MAKING OF ANY SUCH WARRANTIES, INCLUDING WITHOUT LIMITATION, MERCHANTABILITY OR FITNESS FOR A PARTICULAR USE OR PURPOSE. ALL RISK IS ASSUMED BY THE USER. IN NO EVENT SHALL ENVIRONMENTAL DATA RESOURCES, INC. BE LIABLE TO ANYONE, WHETHER ARISING OUT OF ERRORS OR OMISSIONS, NEGLIGENCE, ACCIDENT OR ANY OTHER CAUSE, FOR ANY LOSS OF DAMAGE, INCLUDING, WITHOUT LIMITATION, SPECIAL, INCIDENTAL, CONSEQUENTIAL, OR EXEMPLARY DAMAGES. ANY LIABILITY ON THE PART OF ENVIRONMENTAL DATA RESOURCES, INC. IS STRICTLY LIMITED TO A REFUND OF THE AMOUNT PAID FOR THIS REPORT. Purchaser accepts this Report "AS IS". Any analyses, estimates, ratings, environmental risk levels or risk codes provided in this Report are provided for illustrative purposes only, and are not intended to provide, nor should they be interpreted as providing any facts regarding, or prediction or forecast of, any environmental risk for any property. Only a Phase I Environmental Site Assessment performed by an environmental professional can provide information regarding the environmental risk for any property. Additionally, the information provided in this Report is not to be construed as legal advice.

Copyright 2018 by Environmental Data Resources, Inc. All rights reserved. Reproduction in any media or format, in whole or in part, of any report or map of Environmental Data Resources, Inc., or its affiliates, is prohibited without prior written permission.

EDR and its logos (including Sanborn and Sanborn Map) are trademarks of Environmental Data Resources, Inc. or its affiliates. All other trademarks used herein are the property of their respective owners.



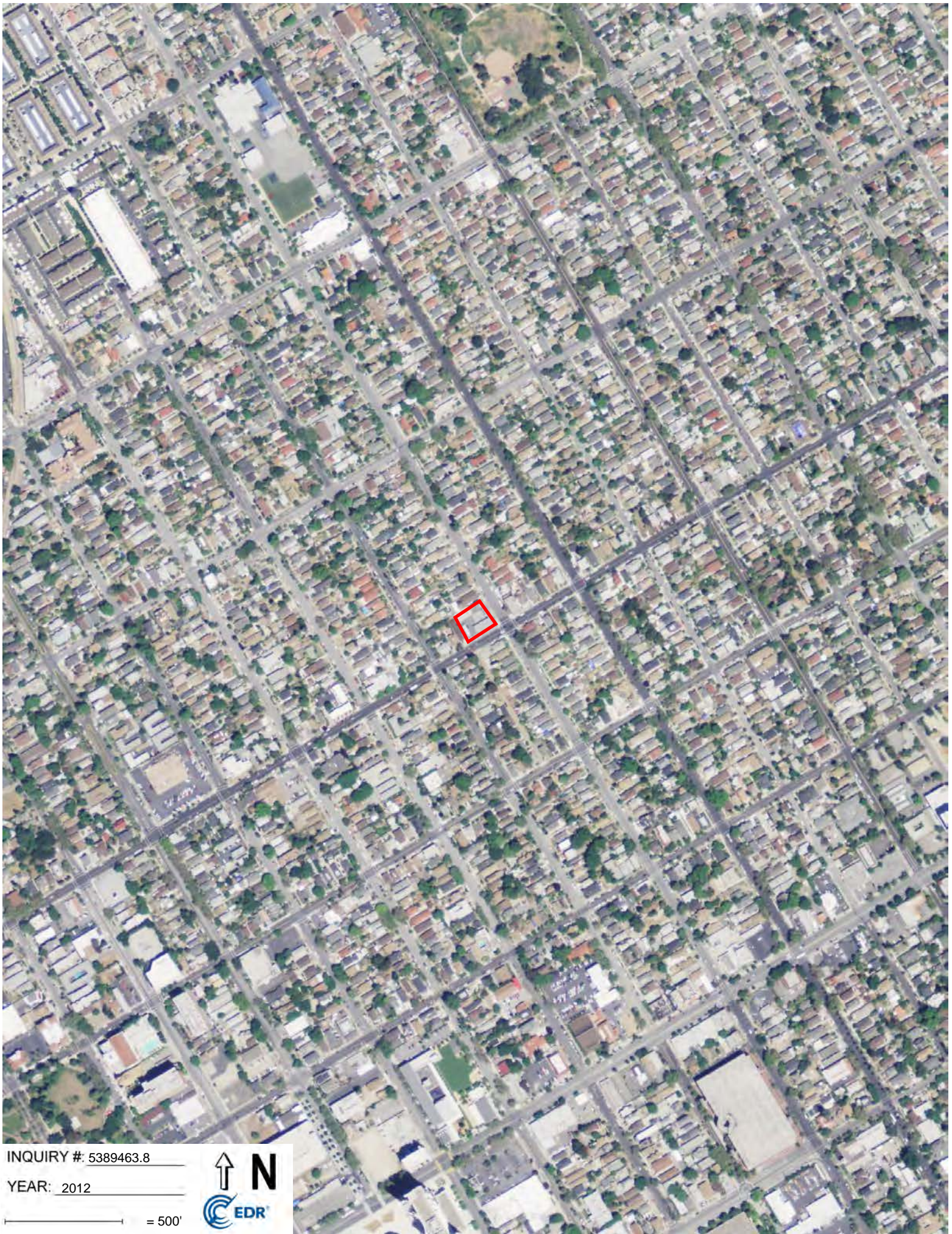
INQUIRY #: 5389463.8

YEAR: 2016

— = 500'





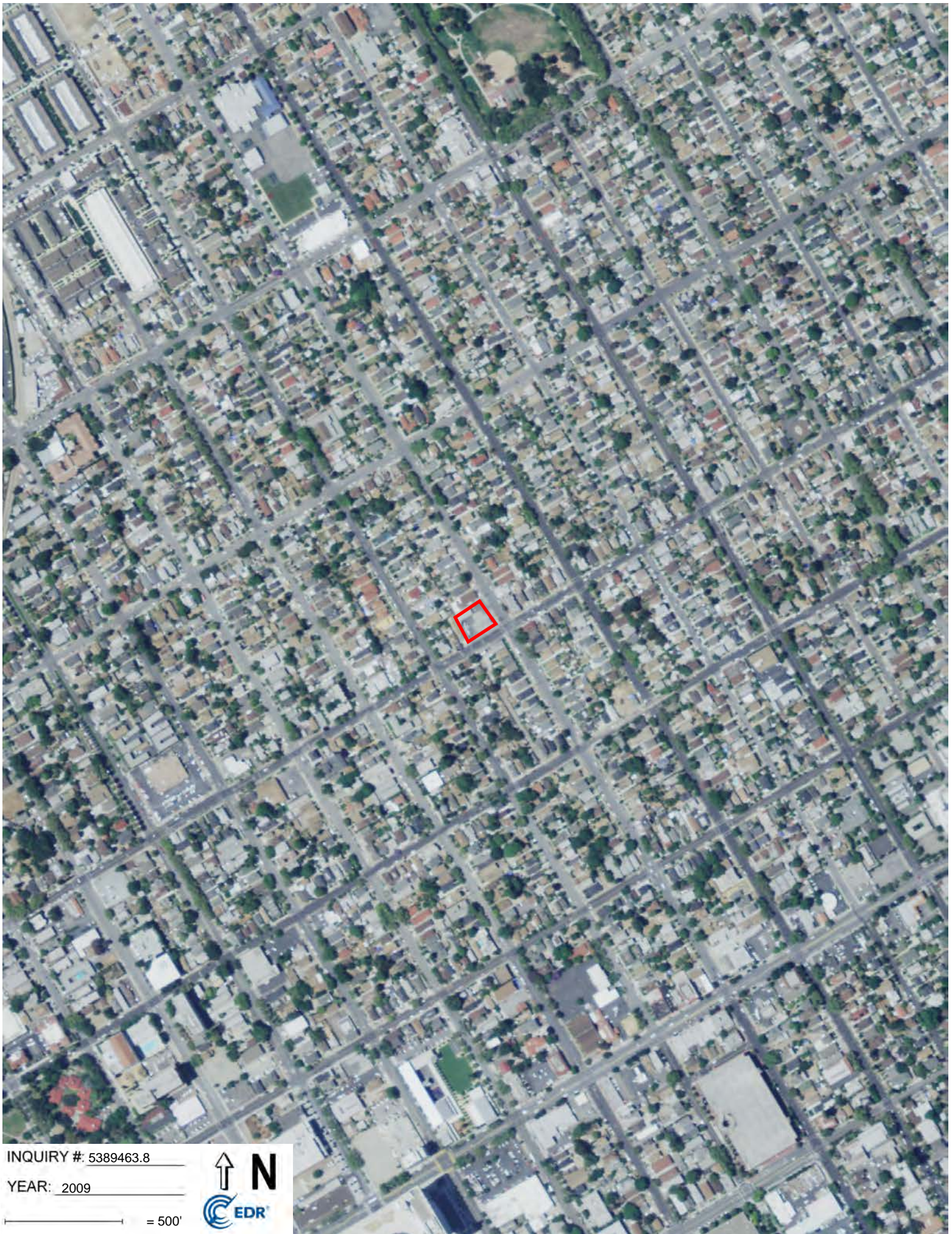


INQUIRY #: 5389463.8

YEAR: 2012

— = 500'






INQUIRY #: 5389463.8

YEAR: 2009

— = 500'





INQUIRY #: 5389463.8

YEAR: 2006

— = 500'





INQUIRY #: 5389463.8

YEAR: 1993

— = 500'



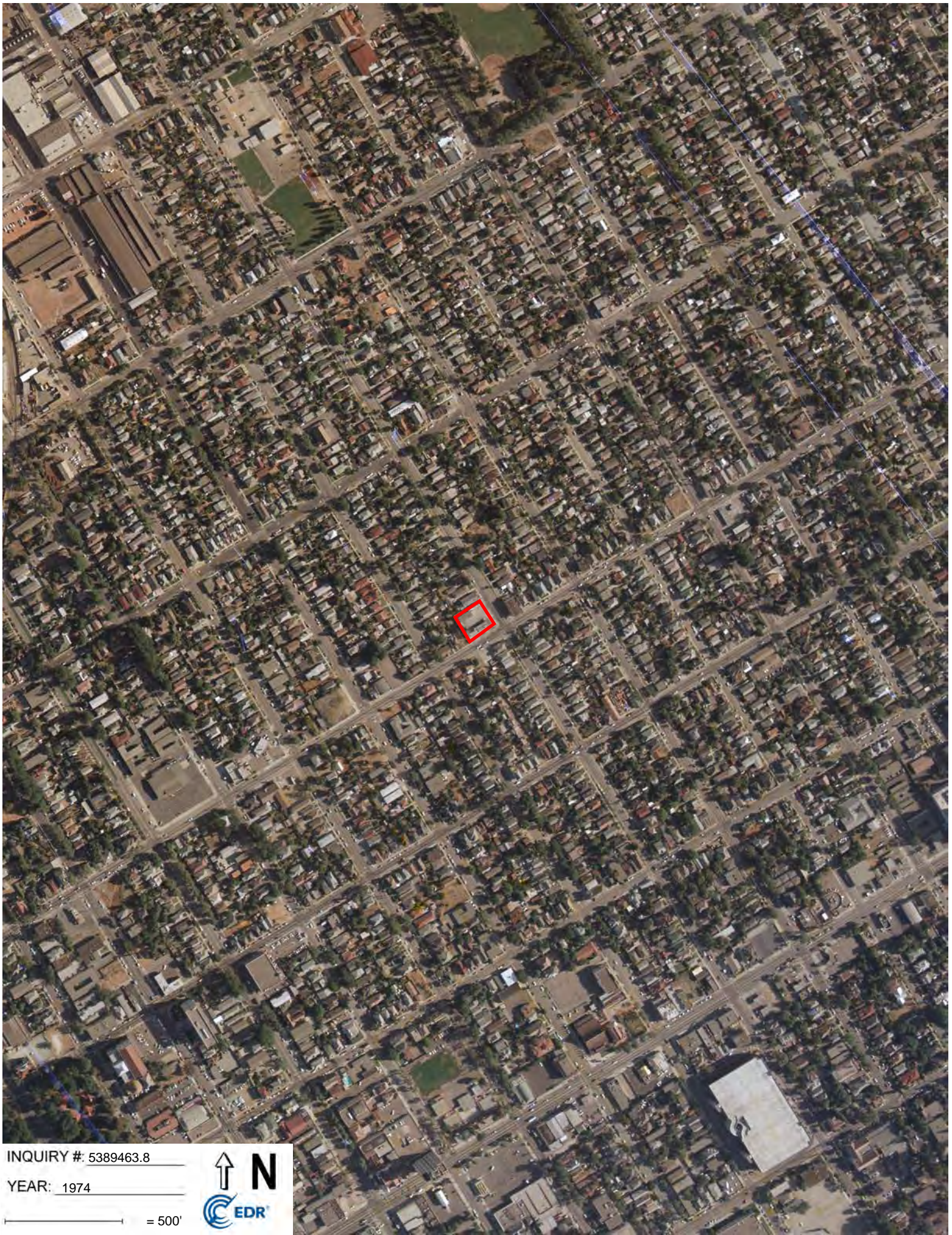


INQUIRY #: 5389463.8

YEAR: 1982

— = 500'





INQUIRY #: 5389463.8

YEAR: 1974

— = 500'





INQUIRY #: 5389463.8

YEAR: 1968

— = 500'





INQUIRY #: 5389463.8

YEAR: 1963

— = 500'








INQUIRY #: 5389463.8

YEAR: 1956

— = 500'






INQUIRY #: 5389463.8

YEAR: 1950

— = 500'






INQUIRY #: 5389463.8

YEAR: 1948

— = 500'





INQUIRY #: 5389463.8

YEAR: 1939

— = 500'



**APPENDIX E**  
**CITY DIRECTORIES**

**Rotten Robbie**

455 East Julian Street  
San Jose, CA 95112

Inquiry Number: 5389463.5  
August 13, 2018

## The EDR-City Directory Abstract

## TABLE OF CONTENTS

### SECTION

Executive Summary

Findings

City Directory Images

***Thank you for your business.***  
Please contact EDR at 1-800-352-0050  
with any questions or comments.

### **Disclaimer - Copyright and Trademark Notice**

This Report contains certain information obtained from a variety of public and other sources reasonably available to Environmental Data Resources, Inc. It cannot be concluded from this Report that coverage information for the target and surrounding properties does not exist from other sources. **NO WARRANTY EXPRESSED OR IMPLIED, IS MADE WHATSOEVER IN CONNECTION WITH THIS REPORT. ENVIRONMENTAL DATA RESOURCES, INC. SPECIFICALLY DISCLAIMS THE MAKING OF ANY SUCH WARRANTIES, INCLUDING WITHOUT LIMITATION, MERCHANTABILITY OR FITNESS FOR A PARTICULAR USE OR PURPOSE. ALL RISK IS ASSUMED BY THE USER. IN NO EVENT SHALL ENVIRONMENTAL DATA RESOURCES, INC. BE LIABLE TO ANYONE, WHETHER ARISING OUT OF ERRORS OR OMISSIONS, NEGLIGENCE, ACCIDENT OR ANY OTHER CAUSE, FOR ANY LOSS OR DAMAGE, INCLUDING, WITHOUT LIMITATION, SPECIAL, INCIDENTAL, CONSEQUENTIAL, OR EXEMPLARY DAMAGES. ANY LIABILITY ON THE PART OF ENVIRONMENTAL DATA RESOURCES, INC. IS STRICTLY LIMITED TO A REFUND OF THE AMOUNT PAID FOR THIS REPORT.** Purchaser accepts this Report "AS IS". Any analyses, estimates, ratings, environmental risk levels or risk codes provided in this Report are provided for illustrative purposes only, and are not intended to provide, nor should they be interpreted as providing any facts regarding, or prediction or forecast of, any environmental risk for any property. Only a Phase I Environmental Site Assessment performed by an environmental professional can provide information regarding the environmental risk for any property. Additionally, the information provided in this Report is not to be construed as legal advice.

Copyright 2017 by Environmental Data Resources, Inc. All rights reserved. Reproduction in any media or format, in whole or in part, of any report or map of Environmental Data Resources, Inc. or its affiliates is prohibited without prior written permission.

EDR and its logos (including Sanborn and Sanborn Map) are trademarks of Environmental Data Resources, Inc. or its affiliates. All other trademarks used herein are the property of their respective owners.

## EXECUTIVE SUMMARY

### DESCRIPTION

Environmental Data Resources, Inc.'s (EDR) City Directory Abstract is a screening tool designed to assist environmental professionals in evaluating potential liability on a target property resulting from past activities. EDR's City Directory Abstract includes a search and abstract of available city directory data. For each address, the directory lists the name of the corresponding occupant at five year intervals.

Business directories including city, cross reference and telephone directories were reviewed, if available, at approximately five year intervals for the years spanning 1922 through 2014. This report compiles information gathered in this review by geocoding the latitude and longitude of properties identified and gathering information about properties within 660 feet of the target property.

A summary of the information obtained is provided in the text of this report.

### RECORD SOURCES

EDR's Digital Archive combines historical directory listings from sources such as Cole Information and Dun & Bradstreet. These standard sources of property information complement and enhance each other to provide a more comprehensive report.

EDR is licensed to reproduce certain City Directory works by the copyright holders of those works. The purchaser of this EDR City Directory Report may include it in report(s) delivered to a customer. Reproduction of City Directories without permission of the publisher or licensed vendor may be a violation of copyright.

Data by

**infoUSA**<sup>®</sup>

Copyright©2008  
All Rights Reserved

### RESEARCH SUMMARY

The following research sources were consulted in the preparation of this report. An "X" indicates where information was identified in the source and provided in this report.

<u>Year</u>	<u>Source</u>	<u>TP</u>	<u>Adjoining</u>	<u>Text Abstract</u>	<u>Source Image</u>
2014	EDR Digital Archive	-	X	X	-
	EDR Digital Archive	X	X	X	-
2010	EDR Digital Archive	-	X	X	-
	EDR Digital Archive	X	X	X	-
2006	Haines Company, Inc.	X	X	X	-
2001	Haines Company, Inc.	-	-	-	-
2000	Haines & Company	X	X	X	-
1996	Pacific Bell	X	X	X	-
1991	PACIFIC BELL WHITE PAGES	X	X	X	-
1986	Pacific Bell	-	X	X	-
1985	Pacific Bell	X	X	X	-
1982	Pacific Telephone	-	-	-	-



## EXECUTIVE SUMMARY

<u>Year</u>	<u>Source</u>	<u>TP</u>	<u>Adjoining</u>	<u>Text Abstract</u>	<u>Source Image</u>
1980	Pacific Telephone	-	X	X	-
1978	R. L. Polk & Co.	-	-	-	-
1975	Pacific Telephone	X	X	X	-
1974	R. L. Polk Co.	-	-	-	-
1970	R. L. Polk & Co.	X	X	X	-
1968	R. L. Polk Co.	-	-	-	-
1966	R. L. Polk & Co.	X	X	X	-
1965	R. L. Polk Co.	-	-	-	-
1964	R. L. Polk & Co.	-	-	-	-
1963	Pacific Telephone	-	X	X	-
1962	R. L. Polk & Co.	-	-	-	-
1960	R. L. Polk Co.	X	X	X	-
1957	Pacific Telephone	-	X	X	-
	R. L. Polk Co.	-	X	X	-
1955	R. L. Polk Co.	-	X	X	-
1950	R. L. Polk & Co.	-	X	X	-
1946	R. L. Polk Co.	-	-	-	-
1945	R. L. Polk Co.	-	X	X	-
1942	R.L. Polk	-	-	-	-
1940	R. L. Polk & Co.	-	X	X	-
1936	R. L. Polk Co.	-	-	-	-
1935	R. L. Polk & Co. of California	-	X	X	-
1931	R. L. Polk Co.	-	-	-	-
1930	R. L. Polk & Co. of California	-	X	X	-
1926	R. L. Polk Co.	-	-	-	-
1925	R. L. Polk Co. of California	-	X	X	-
1922	R. L. Polk Co.	-	X	X	-

# FINDINGS

## TARGET PROPERTY INFORMATION

### ADDRESS

455 East Julian Street  
San Jose, CA 95112

### FINDINGS DETAIL

Target Property research detail.

### E Julian St

#### 455 E Julian St

<u>Year</u>	<u>Uses</u>	<u>Source</u>
2014	MISSION TRAIL OIL COMPANY	EDR Digital Archive
	ROBINSON OIL CORPORATION	EDR Digital Archive
2010	MISSION TRAIL OIL COMPANY	EDR Digital Archive
	ROBINSON OIL CORPORATION	EDR Digital Archive

### E JULIAN ST

#### 455 E JULIAN ST

<u>Year</u>	<u>Uses</u>	<u>Source</u>
2006	ROTTEN ROBBIE	Haines Company, Inc.
1991	ROTTEN ROBBIE	PACIFIC BELL WHITE PAGES
1985	ROTTEN ROBBIE	Pacific Bell
1975	ROTTEN ROBBIE	Pacific Telephone

### JULIAN ST E

#### 455 JULIAN ST E

<u>Year</u>	<u>Uses</u>	<u>Source</u>
2000	RICHARDS Herbert	Haines & Company
1996	ROTTEN ROBBIE	Pacific Bell
1975	Rotten Robbie Gas Station	Pacific Telephone
1970	Vacant	R. L. Polk & Co.
1966	REGAL SERVICE STATION GAS	R. L. Polk & Co.
1960	Star & Bar Station gas sta	R. L. Polk Co.

## FINDINGS

### ADJOINING PROPERTY DETAIL

The following Adjoining Property addresses were researched for this report. Detailed findings are provided for each address.

#### 10TH ST

##### 197 10TH ST

<u>Year</u>	<u>Uses</u>	<u>Source</u>
2000	NO CURRENT LISTING	Haines & Company

##### 198 10TH ST

<u>Year</u>	<u>Uses</u>	<u>Source</u>
2000	NO CURRENT LISTING	Haines & Company

##### 210 10TH ST

<u>Year</u>	<u>Uses</u>	<u>Source</u>
2000	APARTMIENTS ALPHA PHI	Haines & Company
	ALPHA PHI FRATERNITY	Haines & Company
	ALPHA PHI FRATERNITY COOK	Haines & Company
	CASTILLO Christina	Haines & Company
	CASTILLO P	Haines & Company
	HOFSCHULZ Heidi	Haines & Company
	JONES Jannifer	Haines & Company
	POTTER Kathy	Haines & Company

##### 230 10TH ST

<u>Year</u>	<u>Uses</u>	<u>Source</u>
2000	CHI PI SIGMA	Haines & Company

##### 232 10TH ST

<u>Year</u>	<u>Uses</u>	<u>Source</u>
2000	STRUCK Helen H	Haines & Company
	SCEVA Elaine	Haines & Company

##### 242 10TH ST

<u>Year</u>	<u>Uses</u>	<u>Source</u>
2000	APARTMENTS	Haines & Company
	ENGEL Shelley	Haines & Company
	NELSON Sara	Haines & Company
	HARPER J	Haines & Company

## FINDINGS

<u>Year</u>	<u>Uses</u>	<u>Source</u>
2000	LEMMON Jeffrey	Haines & Company
	FRECCERO Kenneth	Haines & Company

### 278 10TH ST

<u>Year</u>	<u>Uses</u>	<u>Source</u>
2000	PEREZ Sara	Haines & Company
	MEDINA Quiana	Haines & Company
	APARTMENTS	Haines & Company
	ANJO Christine D	Haines & Company
	CONSTANTIN Geo	Haines & Company
	GODBEY Mindie	Haines & Company
	HORRIGAN Meghan M	Haines & Company
	SCHAEFER Lindsay J	Haines & Company
	KAPPA DELTA SORORTY	Haines & Company
	KNUDSEN Carla C	Haines & Company
	VIERRA Lynn A	Haines & Company

### 282 10TH ST

<u>Year</u>	<u>Uses</u>	<u>Source</u>
2000	RAMOS Rodney	Haines & Company
	BOWMAN Ira M	Haines & Company
	BETA Theta Pi	Haines & Company
	BAKER Christopher	Haines & Company

### 283 10TH ST

<u>Year</u>	<u>Uses</u>	<u>Source</u>
2000	NO CURRENT LISTING	Haines & Company

### 284 10TH ST

<u>Year</u>	<u>Uses</u>	<u>Source</u>
2000	BOMERO P	Haines & Company
	BENYAMAN Tony	Haines & Company
	BARSERO Mano	Haines & Company
	SIGMA CHI FRAT	Haines & Company

### 296 10TH ST

<u>Year</u>	<u>Uses</u>	<u>Source</u>
2000	RIVAS Maria Del Pftar	Haines & Company
	LEE Guang	Haines & Company

## FINDINGS

### 300 10TH ST

<u>Year</u>	<u>Uses</u>	<u>Source</u>
2000	CATHOLIC CAMPUS MINISTRY	Haines & Company
	CANTERBURY COMMUNITY S J S U	Haines & Company
	UNTD CAMPUS CHRISTIAN MNSTRY	Haines & Company
	SANJSE TIBETAN TEMPLE	Haines & Company
	SAMAYA INC	Haines & Company
	EPISCOPAL CANTERBURY CMTY SJSU	Haines & Company

### 318 10TH ST

<u>Year</u>	<u>Uses</u>	<u>Source</u>
2000	SCOTT Philip	Haines & Company
	KENS HUBB BARBR SHP	Haines & Company

### 325 10TH ST

<u>Year</u>	<u>Uses</u>	<u>Source</u>
2000	NO CURRENT LISTING	Haines & Company

### 330 10TH ST

<u>Year</u>	<u>Uses</u>	<u>Source</u>
2000	ROBERTS ART SUPPLY	Haines & Company

### 340 10TH ST

<u>Year</u>	<u>Uses</u>	<u>Source</u>
2000	SALAS Carl	Haines & Company

### 342 10TH ST

<u>Year</u>	<u>Uses</u>	<u>Source</u>
1991	Saavedra Pedro	PACIFIC BELL WHITE PAGES

### 350 10TH ST

<u>Year</u>	<u>Uses</u>	<u>Source</u>
2000	SUHARNA Bid	Haines & Company
	FRANK Donald	Haines & Company

### 354 10TH ST

<u>Year</u>	<u>Uses</u>	<u>Source</u>
2000	AGQSTINHO John J	Haines & Company
	SCHILLERSTROM Chad	Haines & Company
	NOCE Janet	Haines & Company

## FINDINGS

### 355 10TH ST

<u>Year</u>	<u>Uses</u>	<u>Source</u>
2000	NO CURRENT LISTING	Haines & Company

### 366 10TH ST

<u>Year</u>	<u>Uses</u>	<u>Source</u>
2000	DAHLKAMP Kens	Haines & Company
	STULL Jason A	Haines & Company
	KRIETE Margaret	Haines & Company

### 374 10TH ST

<u>Year</u>	<u>Uses</u>	<u>Source</u>
2000	WYCKOFF Travis	Haines & Company

### 10TH ST N

#### 187 10TH ST N

<u>Year</u>	<u>Uses</u>	<u>Source</u>
2000	FERNANDEZ Jesse	Haines & Company
1975	Vacant	Pacific Telephone
1970	Jones Beverly L Mrs	R. L. Polk & Co.
1966	CROUSER CLARENCE F REV	R. L. Polk & Co.
1960	Crouser Clarence F Rev	R. L. Polk Co.
1955	Crouser Clarence F Rev	R. L. Polk Co.
1950	Crouser C F Rev	R. L. Polk & Co.
1945	Jones C H	R. L. Polk Co.
1940	Jones C H	R. L. Polk & Co.
1935	White I B Mrs	R. L. Polk & Co. of California
	Plummer F N	R. L. Polk & Co. of California
1930	Plummer F N	R. L. Polk & Co. of California
1925	White Mrs S B	R. L. Polk Co. of California
	Plummer F N	R. L. Polk Co. of California

#### 190 10TH ST N

<u>Year</u>	<u>Uses</u>	<u>Source</u>
2000	RODRIGUEZ Arturo	Haines & Company
1975	Rodriguez Arturo	Pacific Telephone
1970	Rodriguez David B	R. L. Polk & Co.
1966	RODRIGUEZ DAVID B	R. L. Polk & Co.
1960	Mc Dermed Chas W	R. L. Polk Co.
1955	Mc Dermed Chas W	R. L. Polk Co.

## FINDINGS

<u>Year</u>	<u>Uses</u>	<u>Source</u>
1950	Thompson D P	R. L. Polk & Co.
1945	Thompson D P	R. L. Polk Co.
1940	Hull O E	R. L. Polk & Co.
1935	Bloom R B	R. L. Polk & Co. of California
1930	Bloom R B	R. L. Polk & Co. of California
1925	Anderson C A	R. L. Polk Co. of California
1922	Anderson C A	R. L. Polk Co.

### 198 10TH ST N

<u>Year</u>	<u>Uses</u>	<u>Source</u>
2000	RAMOS Joseph	Haines & Company
1975	Ramos C	Pacific Telephone
1970	Montoya John	R. L. Polk & Co.
1966	VACANT	R. L. Polk & Co.
1960	Kearney Doris Mrs	R. L. Polk Co.
1955	Black Edw K	R. L. Polk Co.
1950	Arceri J S	R. L. Polk & Co.
1945	Arceri J R	R. L. Polk Co.
1940	Arceri Jos	R. L. Polk & Co.
1935	Hull O E	R. L. Polk & Co. of California
1930	Burke Lorena Mrs	R. L. Polk & Co. of California
1925	Malcolm G M	R. L. Polk Co. of California
1922	Stewart Robt	R. L. Polk Co.

### 199 10TH ST N

<u>Year</u>	<u>Uses</u>	<u>Source</u>
2000	MARTINEZ Andres	Haines & Company
1975	Hurley Kath K Mrs	Pacific Telephone
	Rear Graves Irene	Pacific Telephone
1970	Hurley Kath K Mrs	R. L. Polk & Co.
	Klarney Edw	R. L. Polk & Co.
1966	HURLEY KATH K MRS	R. L. Polk & Co.
	BESNER HELENE	R. L. Polk & Co.
1960	Hurley Kath K Mrs	R. L. Polk Co.
	Dietz Harriet E Mrs	R. L. Polk Co.
1955	Hurley Kath K Mrs	R. L. Polk Co.
	Clark Helen S Mrs	R. L. Polk Co.
1950	Hart Trulah	R. L. Polk & Co.
	Hurley K K Mrs	R. L. Polk & Co.

## FINDINGS

<u>Year</u>	<u>Uses</u>	<u>Source</u>
1950	Mac Guire Bridget	R. L. Polk & Co.
1945	Hurley Richd	R. L. Polk Co.
	OBrien Wm	R. L. Polk Co.
1940	Hurley Richd	R. L. Polk & Co.
1935	Kearney K A Mrs o	R. L. Polk & Co. of California
	Mendoza Frank	R. L. Polk & Co. of California
1930	Kearney K A Mrs	R. L. Polk & Co. of California
1925	Howard Matthew	R. L. Polk Co. of California
1922	Robb R H	R. L. Polk Co.

### 202 10TH ST N

<u>Year</u>	<u>Uses</u>	<u>Source</u>
1925	Arceri Afioe	R. L. Polk Co. of California
1922	Cambell Geo	R. L. Polk Co.

### 215 10TH ST N

<u>Year</u>	<u>Uses</u>	<u>Source</u>
1966	PAGLAIRO FRANK G	R. L. Polk & Co.

### 216 10TH ST N

<u>Year</u>	<u>Uses</u>	<u>Source</u>
2000	ARMIENTA John	Haines & Company
1975	a Lara Guadalupe	Pacific Telephone
	b Moreno Virginia E Mrs	Pacific Telephone
1970	a Lara Guadalupe	R. L. Polk & Co.
	b Moreno Virginia E Mrs	R. L. Polk & Co.
1966	B MORENO VIRGINIA E MRS	R. L. Polk & Co.
	A SANTOS ELEANOR	R. L. Polk & Co.
1960	a Santonocio Grace M Mrs	R. L. Polk Co.
	b Crane Helen	R. L. Polk Co.
1955	Gauger Mabel M Mrs	R. L. Polk Co.
1950	Gauger M M Mrs	R. L. Polk & Co.
1945	Gauger Metta M	R. L. Polk Co.
1940	Wampler F E	R. L. Polk & Co.
1935	Vacant	R. L. Polk & Co. of California
1930	Stuefloten Sever	R. L. Polk & Co. of California
1925	Stuefloten Sever	R. L. Polk Co. of California
1922	Almo John	R. L. Polk Co.



## FINDINGS

### 220 10TH ST N

<u>Year</u>	<u>Uses</u>	<u>Source</u>
2000	BERHALTER Rose	Haines & Company
1975	Pantaleo Lena Mrs	Pacific Telephone
1970	Pantaleo Lena Mrs	R. L. Polk & Co.
1966	PANTALEO NICK A	R. L. Polk & Co.
1960	Pantaleo Nick A	R. L. Polk Co.
1955	Pantaleo Nick A	R. L. Polk Co.
1950	Wesseling E C	R. L. Polk & Co.
1945	Warman H M	R. L. Polk Co.
1940	Brown L B	R. L. Polk & Co.
1935	Hall E L	R. L. Polk & Co. of California
1930	Hall E L o	R. L. Polk & Co. of California
1925	Ball E L	R. L. Polk Co. of California
1922	Hall Edw	R. L. Polk Co.

### 221 10TH ST N

<u>Year</u>	<u>Uses</u>	<u>Source</u>
2000	PRUDENTE Rudoffo	Haines & Company
1975	Stenger Eug	Pacific Telephone
1970	Stenger Eug	R. L. Polk & Co.
1966	STENGER EUG	R. L. Polk & Co.
1960	Stenger Eug	R. L. Polk Co.
1955	Stenger Eug M	R. L. Polk Co.
1950	Stenger E M	R. L. Polk & Co.
1945	Stenger E M	R. L. Polk Co.
1940	Stenger E M	R. L. Polk & Co.
1935	Stenger E M	R. L. Polk & Co. of California
1930	Stenger E M o	R. L. Polk & Co. of California
1925	Sousa Mrs Margaret	R. L. Polk Co. of California
1922	Sousa J F	R. L. Polk Co.

### 228 10TH ST N

<u>Year</u>	<u>Uses</u>	<u>Source</u>
2000	SERRANO Abner	Haines & Company
1975	Childs Clarence L	Pacific Telephone
1970	Daniel John B	R. L. Polk & Co.
1966	VACANT	R. L. Polk & Co.
1960	Alangi Frank	R. L. Polk Co.
1955	Greco Salvatore T	R. L. Polk Co.

## FINDINGS

<u>Year</u>	<u>Uses</u>	<u>Source</u>
1950	Greco S T	R. L. Polk & Co.
1945	Greco T A	R. L. Polk Co.
1940	Greco Chas	R. L. Polk & Co.
1935	Ward L F	R. L. Polk & Co. of California
1930	Skelton Alex o	R. L. Polk & Co. of California
1925	Skelton Alex	R. L. Polk Co. of California
	David Mrs Laverne	R. L. Polk Co. of California
1922	Howard Matthew	R. L. Polk Co.

### 229 10TH ST N

<u>Year</u>	<u>Uses</u>	<u>Source</u>
2000	ANDERSON Leone	Haines & Company
1975	Anderson Herbert	Pacific Telephone
1970	Anderson Herbert	R. L. Polk & Co.
1966	ANDERSON HPRBERT	R. L. Polk & Co.
1960	Anderson Geo E	R. L. Polk Co.
1955	Anderson Geo E	R. L. Polk Co.
1950	Anderson G E	R. L. Polk & Co.
1945	Anderson G E	R. L. Polk Co.
1940	Anderson G E	R. L. Polk & Co.
1935	Turner J L Mrs o	R. L. Polk & Co. of California
	Anderson G E	R. L. Polk & Co. of California
1930	Turner J L Mrs	R. L. Polk & Co. of California
1925	Turner B S	R. L. Polk Co. of California
1922	Ritter Oscar F	R. L. Polk Co.

### 231 10TH ST N

<u>Year</u>	<u>Uses</u>	<u>Source</u>
2000	GUNDEL Aili	Haines & Company
1975	Anderson Erwin	Pacific Telephone
1970	Anderson Irwin	R. L. Polk & Co.
1966	ANDERSON IRWIN	R. L. Polk & Co.
1960	Arceri Jos S	R. L. Polk Co.
1955	Arcer Joseph S	R. L. Polk Co.
1950	Reeves Harry	R. L. Polk & Co.
1945	Reeves Harry	R. L. Polk Co.
1940	Reeve Harry	R. L. Polk & Co.
1935	Reeve Harry o	R. L. Polk & Co. of California
1930	Reeves Harry o	R. L. Polk & Co. of California

## FINDINGS

<u>Year</u>	<u>Uses</u>	<u>Source</u>
1925	Reeves Harry	R. L. Polk Co. of California
1922	Reeves Harry	R. L. Polk Co.
	Ballard F H	R. L. Polk Co.

### 233 10TH ST N

<u>Year</u>	<u>Uses</u>	<u>Source</u>
2000	ASMUS Dorothy	Haines & Company
1975	Hayes John	Pacific Telephone
1970	Hayes John F	R. L. Polk & Co.
1966	HAYES JOHN F	R. L. Polk & Co.
1960	Hayes John F	R. L. Polk Co.
1955	Hayes John F	R. L. Polk Co.
1950	Hayes J F	R. L. Polk & Co.
1945	Brady M E Mrs	R. L. Polk Co.
1940	Brady M E Mrs	R. L. Polk & Co.
1935	Brady M E Mrs o	R. L. Polk & Co. of California
1930	Brady J W o	R. L. Polk & Co. of California
1925	Brady J W	R. L. Polk Co. of California
1922	Brady J W	R. L. Polk Co.

### 234 10TH ST N

<u>Year</u>	<u>Uses</u>	<u>Source</u>
2000	RABER Robert	Haines & Company
1975	Johnson Carmelita	Pacific Telephone
1970	Giacomazzi Aurella L Mrs	R. L. Polk & Co.
1966	GIACOMAZZI AURELIA MRS	R. L. Polk & Co.
1960	Giacomazzi Aurelia Mrs	R. L. Polk Co.
1955	Giacomazzi Aureia L Mrs	R. L. Polk Co.
1950	Giacomazzi A L Mrs	R. L. Polk & Co.
1945	Raper M M Mrs	R. L. Polk Co.
1940	Centola May Mrs	R. L. Polk & Co.
1935	Centola Jos o	R. L. Polk & Co. of California
1930	Centola Jos	R. L. Polk & Co. of California
1925	Centola Jos	R. L. Polk Co. of California
1922	Centola Jos	R. L. Polk Co.

### 235 10TH ST N

<u>Year</u>	<u>Uses</u>	<u>Source</u>
2000	CIARI Stephen	Haines & Company

## FINDINGS

<u>Year</u>	<u>Uses</u>	<u>Source</u>
2000	MAGANA Martin	Haines & Company
1975	Graves Bertram E	Pacific Telephone
1970	Graves Bertram E	R. L. Polk & Co.
1966	GRAVES MARY J MRS	R. L. Polk & Co.
1960	Graves Mary J Mrs	R. L. Polk Co.
1955	Graves Mary J Mrs	R. L. Polk Co.
	Graves Bertram E	R. L. Polk Co.
1950	Graves M J Mrs	R. L. Polk & Co.
1945	Graves B W	R. L. Polk Co.
1940	Graves B W	R. L. Polk & Co.
1935	Graves B W o	R. L. Polk & Co. of California
1930	Graves B W	R. L. Polk & Co. of California
1925	Graves B W	R. L. Polk Co. of California
1922	Graves B W	R. L. Polk Co.

### 237 10TH ST N

<u>Year</u>	<u>Uses</u>	<u>Source</u>
1950	Catania A J	R. L. Polk & Co.
1945	Catania John	R. L. Polk Co.
1940	Rouse H P	R. L. Polk & Co.
1935	Elder C G	R. L. Polk & Co. of California
1930	Badasci Petrelina Mrs	R. L. Polk & Co. of California
1925	Badasci Antone	R. L. Polk Co. of California
1922	Badaci Antone	R. L. Polk Co.

### 240 10TH ST N

<u>Year</u>	<u>Uses</u>	<u>Source</u>
2000	CARRANZA Charles	Haines & Company
1975	Morris Kath Mrs	Pacific Telephone
1970	Morris Kath Mrs	R. L. Polk & Co.
1966	MORRIS KATH MRS	R. L. Polk & Co.
1960	Morris Kath Mrs	R. L. Polk Co.
1955	Morris Jas	R. L. Polk Co.
1950	Olsen C J	R. L. Polk & Co.
	Musser H P	R. L. Polk & Co.
1945	Olsen C J	R. L. Polk Co.
	Musser H P	R. L. Polk Co.
1940	Olsen C J	R. L. Polk & Co.
	Corbin A M Mrs	R. L. Polk & Co.

## FINDINGS

<u>Year</u>	<u>Uses</u>	<u>Source</u>
1935	Corbin A M Mrs	R. L. Polk & Co. of California
1930	Hunt A B Mrs	R. L. Polk & Co. of California
	Corbin Alice M o	R. L. Polk & Co. of California
1925	Corbin Mrs Alice	R. L. Polk Co. of California
1922	Corbin Mrs Alice	R. L. Polk Co.

### 241 10TH ST N

<u>Year</u>	<u>Uses</u>	<u>Source</u>
2000	NO CURRENT LISTING	Haines & Company
1975	Souza Arth	Pacific Telephone
1970	Viola Antonio	R. L. Polk & Co.
1966	GAVIN NORA MRS	R. L. Polk & Co.
1960	Vacan	R. L. Polk Co.
1955	Catania Sebastian J	R. L. Polk Co.

### 243 10TH ST N

<u>Year</u>	<u>Uses</u>	<u>Source</u>
2000	CATANIA Theresa	Haines & Company
1975	Catania John	Pacific Telephone
1970	Catania John	R. L. Polk & Co.
1966	CATANIA JOHN	R. L. Polk & Co.
1960	Catania John	R. L. Polk Co.
1955	Catani John	R. L. Polk Co.

### 245 10TH ST N

<u>Year</u>	<u>Uses</u>	<u>Source</u>
1922	Nicora J A	R. L. Polk Co.

### 247 10TH ST N

<u>Year</u>	<u>Uses</u>	<u>Source</u>
2000	SMITH Mary	Haines & Company
1975	Fellows F A	Pacific Telephone
1970	Smith Horton W	R. L. Polk & Co.
1966	JIMENEZ ANITA M MRS	R. L. Polk & Co.
	JIMINEZ RAMON	R. L. Polk & Co.
	DE COLA VINCENT	R. L. Polk & Co.
	SMITH H WAYNE	R. L. Polk & Co.
1960	De Cola Vincent	R. L. Polk Co.
	Smith Horton W	R. L. Polk Co.
1955	De Cola Vincent	R. L. Polk Co.

## FINDINGS

<u>Year</u>	<u>Uses</u>	<u>Source</u>
1955	Smith Wayne H	R. L. Polk Co.
1950	De Cola Vincent	R. L. Polk & Co.
1945	De Cola Vincent	R. L. Polk Co.
1940	Mc Guinness J M	R. L. Polk & Co.
	De Cola Vincent	R. L. Polk & Co.
1935	De Cola Vincent	R. L. Polk & Co. of California
1930	De Cola Vincent	R. L. Polk & Co. of California
1925	Do Cola V D	R. L. Polk Co. of California
	Sanfilippo Frank	R. L. Polk Co. of California

### 248 10TH ST N

<u>Year</u>	<u>Uses</u>	<u>Source</u>
2000	NO CURRENT LISTING	Haines & Company

### 250 10TH ST N

<u>Year</u>	<u>Uses</u>	<u>Source</u>
1940	Church Jessie Mrs	R. L. Polk & Co.
1935	Vacant	R. L. Polk & Co. of California
1930	Vacant	R. L. Polk & Co. of California

### 252 10TH ST N

<u>Year</u>	<u>Uses</u>	<u>Source</u>
2000	SANTIAGO Mark	Haines & Company
1975	Santiago Ramon	Pacific Telephone
1970	Santiago Ramon	R. L. Polk & Co.
1960	Fetchko Mildred E Mrs	R. L. Polk Co.
1955	Tatom Ben H	R. L. Polk Co.
1950	Castro C J	R. L. Polk & Co.
	OHanlon A W	R. L. Polk & Co.
1945	Halon A W	R. L. Polk Co.
1940	OHanlon A W	R. L. Polk & Co.
1935	OHanlon A W o	R. L. Polk & Co. of California
1930	OHanlon A W o	R. L. Polk & Co. of California

### 253 10TH ST N

<u>Year</u>	<u>Uses</u>	<u>Source</u>
1922	OHanlon A W	R. L. Polk Co.

## FINDINGS

### 256 10TH ST N

<u>Year</u>	<u>Uses</u>	<u>Source</u>
2000	NO CURRENT LISTING	Haines & Company

### 269 10TH ST N

<u>Year</u>	<u>Uses</u>	<u>Source</u>
2000	NO CURRENT LISTING	Haines & Company

### 272 10TH ST N

<u>Year</u>	<u>Uses</u>	<u>Source</u>
2000	SANTIAGO Ramon	Haines & Company
1975	Olguim Ignacis	Pacific Telephone
1970	Santiago Ramon	R. L. Polk & Co.
1966	OLMO MERCEDES MRS	R. L. Polk & Co.
1960	Olmo Mercedes Mrs	R. L. Polk Co.
	Santiago Ramon	R. L. Polk Co.
1955	Romeo Joseph T F	R. L. Polk Co.
1950	Burns V I	R. L. Polk & Co.
1945	Mc Hugh W H	R. L. Polk Co.
1940	Rothford J P	R. L. Polk & Co.
1935	Rothford L R o	R. L. Polk & Co. of California
1930	Rothford L R o	R. L. Polk & Co. of California
1925	Rothford L P	R. L. Polk Co. of California
1922	Rothford L P	R. L. Polk Co.

### 276 10TH ST N

<u>Year</u>	<u>Uses</u>	<u>Source</u>
2000	NO CURRENT LISTING	Haines & Company
1975	Menchaca A	Pacific Telephone
1970	Veloz Joel	R. L. Polk & Co.
1966	VELOZ JOEL	R. L. Polk & Co.

### 278 10TH ST N

<u>Year</u>	<u>Uses</u>	<u>Source</u>
2000	SANDOVAL Miguel	Haines & Company
1996	Sandoval Miguel	Pacific Bell
1975	Monroe Wm B	Pacific Telephone
1970	Munoz Geo	R. L. Polk & Co.
1966	VACANT	R. L. Polk & Co.
1960	Famularo Jos	R. L. Polk Co.
1955	Arellano Esther R	R. L. Polk Co.

## FINDINGS

<u>Year</u>	<u>Uses</u>	<u>Source</u>
1950	Peters L H	R. L. Polk & Co.
1945	Sullivan Mary Mrs	R. L. Polk Co.
1940	Sullivan Mary Mrs	R. L. Polk & Co.
1935	Sullivan Mary Mrs o	R. L. Polk & Co. of California
1930	Sullivan Mary Mrs	R. L. Polk & Co. of California
1925	Sullivan Mrs Mary	R. L. Polk Co. of California
1922	Sullivan Mrs Mary	R. L. Polk Co.

### 280 10TH ST N

<u>Year</u>	<u>Uses</u>	<u>Source</u>
2000	PIZANO Hononna	Haines & Company
1975	Pisano Erimlo	Pacific Telephone
1970	Pezano Ermilis	R. L. Polk & Co.
1966	POSADA RAFAEL	R. L. Polk & Co.
1960	La Barbara Phillip J	R. L. Polk Co.
1955	La Barbara Phillip J	R. L. Polk Co.
1950	La Barbara Phillip	R. L. Polk & Co.
1945	Barnes H W	R. L. Polk Co.
1940	Long A M	R. L. Polk & Co.
1935	Woodruff J M	R. L. Polk & Co. of California
1930	Watters B E	R. L. Polk & Co. of California
1925	Woods Mrs M I	R. L. Polk Co. of California
1922	Starkweather D F	R. L. Polk Co.

### 281 10TH ST N

<u>Year</u>	<u>Uses</u>	<u>Source</u>
2000	PISCIOTTA Tony	Haines & Company
1975	No Return	Pacific Telephone
1970	Franchi Raymond J	R. L. Polk & Co.
1966	VACANT	R. L. Polk & Co.
1955	Franchi Raymond J	R. L. Polk Co.
1950	Franchi R J	R. L. Polk & Co.
1945	Franchi R J	R. L. Polk Co.
1940	Laughlin Grace Mrs	R. L. Polk & Co.
1935	De Monte Louis	R. L. Polk & Co. of California
1930	Vacant	R. L. Polk & Co. of California
1925	Hall H R	R. L. Polk Co. of California
1922	Hall R R	R. L. Polk Co.



## FINDINGS

### 287 10TH ST N

<u>Year</u>	<u>Uses</u>	<u>Source</u>
2000	PISCIOTTA Tony	Haines & Company
1975	Anastas Wm F	Pacific Telephone
1970	Vacant	R. L. Polk & Co.
1966	NO RETURN	R. L. Polk & Co.
1960	Funk John P	R. L. Polk Co.
1955	Funk John P	R. L. Polk Co.
1950	Funk J P	R. L. Polk & Co.
1945	Funk J P	R. L. Polk Co.
1940	Spinetti Florence	R. L. Polk & Co.
1935	Walters J R	R. L. Polk & Co. of California
1930	Howell E T	R. L. Polk & Co. of California
1925	Chesbro C D	R. L. Polk Co. of California
1922	Chesbro C D	R. L. Polk Co.

### 290 10TH ST N

<u>Year</u>	<u>Uses</u>	<u>Source</u>
2000	GALAN Henry G	Haines & Company
	RODRIGIEZ Dolores V	Haines & Company
	GALAN Lisa	Haines & Company
1996	Rodriguez Dolores V	Pacific Bell
1975	La Rue Rick	Pacific Telephone
1970	Sotelo Richd G	R. L. Polk & Co.
1966	SURBER N ETHAL MRS	R. L. Polk & Co.
1960	Surber N Ethal Mrs	R. L. Polk Co.
1955	Surber N Ethel Mrs	R. L. Polk Co.
1950	Surber J D bldg contr	R. L. Polk & Co.
1945	Surber J D	R. L. Polk Co.
1940	Surber J D	R. L. Polk & Co.
1935	Newton M T Mrs drsmkr	R. L. Polk & Co. of California
1930	Anderson T M o	R. L. Polk & Co. of California
1925	Chaboya Allen	R. L. Polk Co. of California
1922	Butzbach C A	R. L. Polk Co.

### 291 10TH ST N

<u>Year</u>	<u>Uses</u>	<u>Source</u>
2000	DEJESUS Jay Dee	Haines & Company
	PISCIOTTA Tony	Haines & Company
1975	Plat Gretchen	Pacific Telephone

## FINDINGS

<u>Year</u>	<u>Uses</u>	<u>Source</u>
1970	Padilla John G	R. L. Polk & Co.
1966	PADILLA JOHN G	R. L. Polk & Co.
1960	Munoz Frank	R. L. Polk Co.
1955	Self Lloyd G	R. L. Polk Co.
1950	Webster D E	R. L. Polk & Co.
1945	Graves Mattie Mrs	R. L. Polk Co.
1940	Graves J L	R. L. Polk & Co.
1935	Graves J L	R. L. Polk & Co. of California
1930	Graves J L o	R. L. Polk & Co. of California
1925	Graves J L	R. L. Polk Co. of California
1922	Graves J L	R. L. Polk Co.

### 294 10TH ST N

<u>Year</u>	<u>Uses</u>	<u>Source</u>
2000	RUILOBA Ricarda	Haines & Company
	DENNEE Glenford	Haines & Company
1996	Ruiloba Ricarda	Pacific Bell
1975	Vacant	Pacific Telephone
1970	Johnson Carmelita	R. L. Polk & Co.
1966	VACANT	R. L. Polk & Co.
1960	Rodriguez Ophelta S Mrs	R. L. Polk Co.
1955	Vacant	R. L. Polk Co.
1950	Glenn A H	R. L. Polk & Co.
	Briggs J G	R. L. Polk & Co.
1945	Trowbridge F F	R. L. Polk Co.
1940	Snavely W T	R. L. Polk & Co.
1935	Burkholder F M o	R. L. Polk & Co. of California
1930	Burkholder F M o	R. L. Polk & Co. of California
1925	Burkholder F M	R. L. Polk Co. of California
1922	Burkholder F M	R. L. Polk Co.

### 295 10TH ST N

<u>Year</u>	<u>Uses</u>	<u>Source</u>
2000	WEST STAR INSURANCE AGENCY	Haines & Company
	PISCIOTTA Tony	Haines & Company
	PISCIOTTA RITCHIE	Haines & Company
	PISCIOTTA REALTY	Haines & Company
	K C HOLIDAY TOURS	Haines & Company
1996	K & L HOLIDAY TOURS II	Pacific Bell

## FINDINGS

<u>Year</u>	<u>Uses</u>	<u>Source</u>
1996	PISCIOTTA RITCHIE ENTERPRISES	Pacific Bell
	PISCIOTTA REALTY	Pacific Bell
1975	Borelli Nelo G Realty	Pacific Telephone
	Bocciardi Ronald A ins	Pacific Telephone
	Pacific States Realty Corp	Pacific Telephone
1970	Pacific States Realty Corp	R. L. Polk & Co.
	Brancati Victor H ins	R. L. Polk & Co.
	Borelli Nelo G Realty	R. L. Polk & Co.
1966	BORELLI NELO G REALTY	R. L. Polk & Co.
	BRANCATI VICTOR H INS	R. L. Polk & Co.
	PACIFIC STATES REALTY CORP	R. L. Polk & Co.
1960	Concilla Joseph C prod dlr	R. L. Polk Co.
1955	Cancilla Joseph C	R. L. Polk Co.
1950	Concilla J C	R. L. Polk & Co.
1945	Vacant	R. L. Polk Co.
1940	Simon J V	R. L. Polk & Co.
1935	Simon J V	R. L. Polk & Co. of California
	Prudhomme Philip	R. L. Polk & Co. of California
1930	Simon J V	R. L. Polk & Co. of California
1925	Simon J V	R. L. Polk Co. of California
1922	Simon J V	R. L. Polk Co.

### 298 10TH ST N

<u>Year</u>	<u>Uses</u>	<u>Source</u>
2000	SALAZAR Stephen	Haines & Company
1996	Castaneda Susana	Pacific Bell
1975	Stang K A	Pacific Telephone
1970	Lane Carl C	R. L. Polk & Co.
1966	RUSSO LOUISE MRS	R. L. Polk & Co.
1955	Russo Louise Mrs	R. L. Polk Co.
1950	Velez Clement	R. L. Polk & Co.
	Julian intersect	R. L. Polk & Co.
1945	Velez Clement	R. L. Polk Co.
1940	Brennan A T	R. L. Polk & Co.
1935	Brennan A T o	R. L. Polk & Co. of California
1930	Brennan A T o	R. L. Polk & Co. of California
1925	Brennan A T	R. L. Polk Co. of California
1922	Brennan A T	R. L. Polk Co.

## FINDINGS

### 304 10TH ST N

<u>Year</u>	<u>Uses</u>	<u>Source</u>
2000	HA Tnanh 498 1 S	Haines & Company
	DINH Hoang	Haines & Company
1996	2 Dinh Hoang	Pacific Bell
1975	Apartments	Pacific Telephone
	Hulet Glen R	Pacific Telephone
	Coronado Henry	Pacific Telephone
	Resendez John	Pacific Telephone
1970	Conklin E L	R. L. Polk & Co.
	Vacant	R. L. Polk & Co.
	Daniels Larry E	R. L. Polk & Co.
	Medina Edmund	R. L. Polk & Co.
	Vicari Apartments	R. L. Polk & Co.
1966	VICARI APARTMENTS	R. L. Polk & Co.
	AKINS R C	R. L. Polk & Co.
	MENDEZ J J	R. L. Polk & Co.
	VACANT	R. L. Polk & Co.
	TIMO G T	R. L. Polk & Co.
1960	Apartments	R. L. Polk Co.
	Wton Harold E	R. L. Polk Co.
	Bujnowski Joseph L	R. L. Polk Co.
	Redona Norman L	R. L. Polk Co.
	Hendrix James D	R. L. Polk Co.
	Street continued	R. L. Polk Co.
1955	Jameson Chas	R. L. Polk Co.
1950	Helen Marie Apartments	R. L. Polk & Co.
	Brent G J	R. L. Polk & Co.
	De Luna M A	R. L. Polk & Co.
	Denlinger M O	R. L. Polk & Co.
	Perez Frank	R. L. Polk & Co.
1945	Helen Marie Apartments	R. L. Polk Co.
	Stahl W E	R. L. Polk Co.
1940	Helen Marie Apartments	R. L. Polk & Co.
	Franzen Mildred Mrs	R. L. Polk & Co.
	Herrell W P	R. L. Polk & Co.
	Wherry E R Mrs	R. L. Polk & Co.
1935	Helen Marie Apartments	R. L. Polk & Co. of California
	Curtice F H	R. L. Polk & Co. of California

## FINDINGS

<u>Year</u>	<u>Uses</u>	<u>Source</u>
1935	Duino L A	R. L. Polk & Co. of California
	Moody R T Mrs	R. L. Polk & Co. of California
	Sanfilippo H P	R. L. Polk & Co. of California
1930	Crooke C R	R. L. Polk & Co. of California
	Freeman A D	R. L. Polk & Co. of California
	Moody H T	R. L. Polk & Co. of California
	Van Dusen Warren	R. L. Polk & Co. of California

### 306 10TH ST N

<u>Year</u>	<u>Uses</u>	<u>Source</u>
2000	AMARLOU Mahmood	Haines & Company
1975	Vacant	Pacific Telephone
1970	Vacant	R. L. Polk & Co.
1966	ROSE EDWIN J	R. L. Polk & Co.
1960	Rose Edwin J	R. L. Polk Co.
1955	Rose Edwin J	R. L. Polk Co.
1950	Rose E J	R. L. Polk & Co.
1945	Saso Saml	R. L. Polk Co.
1940	Saso Salvatore	R. L. Polk & Co.

### 314 10TH ST N

<u>Year</u>	<u>Uses</u>	<u>Source</u>
2000	NO CURRENT LISTING	Haines & Company
1996	Bolanos Rodrigo A	Pacific Bell
1975	Sarmento Lena Mrs	Pacific Telephone
1970	Sarmento Lee L Mrs	R. L. Polk & Co.
1966	SARMENTO LEE L MRS	R. L. Polk & Co.
1960	Sarmento Lee L	R. L. Polk Co.
1955	Bryzac Felicia	R. L. Polk Co.

### 315 10TH ST N

<u>Year</u>	<u>Uses</u>	<u>Source</u>
2000	ANDREWS William D	Haines & Company
	BETHLEHEM TEMPLE CT	Haines & Company
1996	BETHLEHEM TEMPLE VICTORY CENTER	Pacific Bell
	REAR Andrews W D	Pacific Bell
	REAR Freeman Veronita	Pacific Bell
1975	Pastime Club social	Pacific Telephone
1970	Pastime Club social	R. L. Polk & Co.

## FINDINGS

<u>Year</u>	<u>Uses</u>	<u>Source</u>
1966	PASTIME CLUB SOCIAL	R. L. Polk & Co.
	JOHNSON CYRUS	R. L. Polk & Co.
1960	Pastime Club	R. L. Polk Co.
	Mc Grath Tom	R. L. Polk Co.
1955	Pastime Club	R. L. Polk Co.
	Mc Grath Tom	R. L. Polk Co.
1950	Pastime Social Club	R. L. Polk & Co.
1945	Pastime Social Club	R. L. Polk Co.
1940	Pastime Social Club	R. L. Polk & Co.
	Peck L W	R. L. Polk & Co.
1935	Pastime Club	R. L. Polk & Co. of California
	Peck L W	R. L. Polk & Co. of California
1930	Pastime Club	R. L. Polk & Co. of California

### 316 10TH ST N

<u>Year</u>	<u>Uses</u>	<u>Source</u>
2000	RIVERA Julian Gruz	Haines & Company
1996	Rivera Jullan Cruz	Pacific Bell
1975	De La Cruz L Lillian	Pacific Telephone
1970	Reitano Mary Mrs	R. L. Polk & Co.
1966	REITANO MARY MRS	R. L. Polk & Co.
1960	Valente Dick N	R. L. Polk Co.
1955	Valenti Dick N	R. L. Polk Co.

### 317 10TH ST N

<u>Year</u>	<u>Uses</u>	<u>Source</u>
2000	ONZ Suonz	Haines & Company
	NGUYEN Nhieu	Haines & Company
	BARONE Frank	Haines & Company
1996	2 Nguyen Nhieu	Pacific Bell
1975	Knowles Travea	Pacific Telephone
1970	Compton Kenneth C	R. L. Polk & Co.
	Griep Wilfred B	R. L. Polk & Co.
1966	GRIEP WILFRED B	R. L. Polk & Co.
	MACIAS CHARLES	R. L. Polk & Co.
1960	Compton Kenneth C	R. L. Polk Co.
	Griep Wilfred B	R. L. Polk Co.

## FINDINGS

### 318 10TH ST N

<u>Year</u>	<u>Uses</u>	<u>Source</u>
1955	Vacant	R. L. Polk Co.

### 319 10TH ST N

<u>Year</u>	<u>Uses</u>	<u>Source</u>
2000	GALLARDO Jaime	Haines & Company
1975	Michals John	Pacific Telephone
1970	Sherman Wm J	R. L. Polk & Co.
1966	VACANT	R. L. Polk & Co.
1960	Griep Winifred Mrs	R. L. Polk Co.
1955	Griep Edw	R. L. Polk Co.
1950	Griep Edw	R. L. Polk & Co.
1945	Griep Edw	R. L. Polk Co.
1940	Griep Edw	R. L. Polk & Co.
	Myers W E	R. L. Polk & Co.
1935	Myers W E o	R. L. Polk & Co. of California
1930	Myers W E o	R. L. Polk & Co. of California

### 320 10TH ST N

<u>Year</u>	<u>Uses</u>	<u>Source</u>
1955	Vacant	R. L. Polk Co.
1945	Vacant	R. L. Polk Co.
1940	Van Valer E H well driller	R. L. Polk & Co.
1935	Van Valer E H well driller	R. L. Polk & Co. of California
1930	Van Valer E H mach z	R. L. Polk & Co. of California
1925	Van Valer E H	R. L. Polk Co. of California
1922	Van Valer E H	R. L. Polk Co.

### 321 10TH ST N

<u>Year</u>	<u>Uses</u>	<u>Source</u>
2000	GUTIEBREZ Ruben	Haines & Company
1975	Gularte Linda	Pacific Telephone
1970	Garst Thornton C	R. L. Polk & Co.
1966	MONTIEL ALBERT G	R. L. Polk & Co.
1960	Hodge Jessie Mrs	R. L. Polk Co.
1955	Hodge Jessie Mrs	R. L. Polk Co.
1950	Hodge Jessie Mrs	R. L. Polk & Co.
1945	Hodge Birs	R. L. Polk Co.
1940	Hodge Bird	R. L. Polk & Co.

## FINDINGS

<u>Year</u>	<u>Uses</u>	<u>Source</u>
1935	Rinehart J T	R. L. Polk & Co. of California
	Hodge Bird o	R. L. Polk & Co. of California
1930	Hodge Bert	R. L. Polk & Co. of California
1925	Hodge Bird	R. L. Polk Co. of California
1922	Hodge Bert	R. L. Polk Co.

### 324 10TH ST N

<u>Year</u>	<u>Uses</u>	<u>Source</u>
2000	NO CURRENT LISTING	Haines & Company
1975	Green Wilma L Mrs	Pacific Telephone
1970	Green Wilma L Mrs	R. L. Polk & Co.
1966	GREEN WILMA L MRS	R. L. Polk & Co.
1960	Green Milo C	R. L. Polk Co.

### 325 10TH ST N

<u>Year</u>	<u>Uses</u>	<u>Source</u>
2000	NO CURRENT LISTING	Haines & Company

### 326 10TH ST N

<u>Year</u>	<u>Uses</u>	<u>Source</u>
2000	MUCHOW Marguerite	Haines & Company
1975	Faulkner Evelyn Mrs	Pacific Telephone
1970	Me Lachlan Charles	R. L. Polk & Co.
1966	MC LACHLAN CHARLES	R. L. Polk & Co.
1960	Adams Ione G Mrs	R. L. Polk Co.
1922	Graves C E	R. L. Polk Co.

### 328 10TH ST N

<u>Year</u>	<u>Uses</u>	<u>Source</u>
2000	NO CURRENT LISTING	Haines & Company
1975	Vacant	Pacific Telephone
1970	Pass Frank	R. L. Polk & Co.
1966	FAGUNDES TOM	R. L. Polk & Co.
1960	Murphy Everett A	R. L. Polk Co.
1955	Harsch Chas F	R. L. Polk Co.
1950	Simmons Ellsworth	R. L. Polk & Co.

### 330 10TH ST N

<u>Year</u>	<u>Uses</u>	<u>Source</u>
2000	PISCIOTTA Tony	Haines & Company



## FINDINGS

<u>Year</u>	<u>Uses</u>	<u>Source</u>
1975	Cozzo Angelo	Pacific Telephone
1970	Eagen Arnold E	R. L. Polk & Co.
1966	ARTANA FRANK G	R. L. Polk & Co.
1960	Artana Frank G	R. L. Polk Co.
1955	Artana Frank G	R. L. Polk Co.
1950	Smith H W	R. L. Polk & Co.

### 333 10TH ST N

<u>Year</u>	<u>Uses</u>	<u>Source</u>
2000	LAHOANG V	Haines & Company
1996	Nguyen Huynh	Pacific Bell
1975	Morrison Lovada I Mrs	Pacific Telephone
1970	Morrison Lovada Mrs	R. L. Polk & Co.
1966	FAZEKAS BELA	R. L. Polk & Co.
1960	Alves David M	R. L. Polk Co.
1955	Pimpl Geo	R. L. Polk Co.
1950	Pimpl Geo	R. L. Polk & Co.
1945	Pimpl Geo	R. L. Polk Co.
1940	Vacant	R. L. Polk & Co.
1935	Kalfus G R	R. L. Polk & Co. of California
1930	Taylor K o	R. L. Polk & Co. of California

### 336 10TH ST N

<u>Year</u>	<u>Uses</u>	<u>Source</u>
2000	HO John	Haines & Company
	NGUYEN Loc Tan	Haines & Company
1975	Cornejo Eusiba	Pacific Telephone
1970	Vacant	R. L. Polk & Co.
1966	TALAVERA HECTOR R	R. L. Polk & Co.
1960	Wells Henry P	R. L. Polk Co.
1955	Wells Henry P	R. L. Polk Co.
1950	Wells H P	R. L. Polk & Co.
1945	Higuera Nick	R. L. Polk Co.
1940	Stewart Kerr	R. L. Polk & Co.
1935	Walker M H Mrs o	R. L. Polk & Co. of California
1930	Walker M H Mrs o	R. L. Polk & Co. of California
	Watkins W D	R. L. Polk & Co. of California
1925	Duncan C M	R. L. Polk Co. of California

## FINDINGS

### 338 10TH ST N

<u>Year</u>	<u>Uses</u>	<u>Source</u>
2000	RATERMANN Caren	Haines & Company
1975	Jaquez David G	Pacific Telephone
1970	Vacant	R. L. Polk & Co.
1966	CASEY VERNON	R. L. Polk & Co.
1960	No return	R. L. Polk Co.
1955	Casey Vernon G	R. L. Polk Co.
1950	Powell E L	R. L. Polk & Co.

### 344 10TH ST N

<u>Year</u>	<u>Uses</u>	<u>Source</u>
2000	NO CURRENT LISTING	Haines & Company
1975	Vacant	Pacific Telephone
1970	Benavides Mary L Mrs	R. L. Polk & Co.
1960	Murphy Jerry L	R. L. Polk Co.
1955	Kries Robt	R. L. Polk Co.

### 346 10TH ST N

<u>Year</u>	<u>Uses</u>	<u>Source</u>
2000	CHU Dennis	Haines & Company

### 347 10TH ST N

<u>Year</u>	<u>Uses</u>	<u>Source</u>
2000	MARTINEZ Mac Ano	Haines & Company
1975	Mayo Ethel I Mrs	Pacific Telephone
1970	Mayo Alf	R. L. Polk & Co.
1966	MAYO ALF A	R. L. Polk & Co.
1960	Mayo Alf	R. L. Polk Co.
1955	Mayo Alf	R. L. Polk Co.
1950	Mayo A A	R. L. Polk & Co.
1945	Mayo A A	R. L. Polk Co.
1940	Mayo A A	R. L. Polk & Co.
1935	Mayo A A o	R. L. Polk & Co. of California
1930	Desimones J A o	R. L. Polk & Co. of California
1925	Desimone J A	R. L. Polk Co. of California
1922	Desimone J A	R. L. Polk Co.

### 348 10TH ST N

<u>Year</u>	<u>Uses</u>	<u>Source</u>
2000	NGUYEN Bao	Haines & Company

## FINDINGS

<u>Year</u>	<u>Uses</u>	<u>Source</u>
1996	A Le Le K	Pacific Bell
1960	Vacant	R. L. Polk Co.
1955	Kelly Richd P	R. L. Polk Co.
	Kelly Cath M	R. L. Polk Co.
1950	Kelly R P	R. L. Polk & Co.
1945	Kelly R P	R. L. Polk Co.
1940	Kelly R P	R. L. Polk & Co.
1935	Kelly R P A o	R. L. Polk & Co. of California
1930	Kelly R P A o v	R. L. Polk & Co. of California
1925	Kelly R P A	R. L. Polk Co. of California
1922	Kelly R P A	R. L. Polk Co.

### 351 10TH ST N

<u>Year</u>	<u>Uses</u>	<u>Source</u>
2000	TORRES Benlto	Haines & Company
	TORRES Arthur	Haines & Company
1975	Witt M J	Pacific Telephone
1970	Vasquez Jennie Mrs	R. L. Polk & Co.
1966	VASQUEZ JENNIE MRS	R. L. Polk & Co.
1960	Vasquez Jennie Mrs	R. L. Polk Co.
1955	Richardson Leroy	R. L. Polk Co.
1950	Mauldin Maude Mrs	R. L. Polk & Co.
1945	Maulding Maude Mrs	R. L. Polk Co.
1940	Maulding Maude Mrs	R. L. Polk & Co.
1935	Maulding Maude Mrs o	R. L. Polk & Co. of California
1930	Maulding M M Mrs	R. L. Polk & Co. of California

### 352 10TH ST N

<u>Year</u>	<u>Uses</u>	<u>Source</u>
2000	GUDINO Antonio	Haines & Company
1996	Gudino Antonio	Pacific Bell
1975	Hernandez Salvador	Pacific Telephone
1970	Hemrnandez Lupe Mrs	R. L. Polk & Co.
1966	HERNANDEZ SALVADOR	R. L. Polk & Co.
1960	Hernandez Salvador	R. L. Polk Co.
1955	Holler Arth	R. L. Polk Co.
1950	Butler Hugh	R. L. Polk & Co.

## FINDINGS

### 359 10TH ST N

<u>Year</u>	<u>Uses</u>	<u>Source</u>
2000	SANDERS Joanne	Haines & Company
1975	Williams James	Pacific Telephone
1970	Bell Hazel B Mrs	R. L. Polk & Co.
1966	REAR DUNHAM ANN MRS	R. L. Polk & Co.
	STRAND ROSE MRS	R. L. Polk & Co.
1960	Strand Rose C Mrs	R. L. Polk Co.
	Bly Bob	R. L. Polk Co.
1955	Chu Hao Kwong	R. L. Polk Co.
1950	Craig F M	R. L. Polk & Co.
1945	Craig F M	R. L. Polk Co.
1940	Craig M C Mrs	R. L. Polk & Co.
1935	Hawes R B	R. L. Polk & Co. of California
	Craig M C Mrs o	R. L. Polk & Co. of California
1930	Craig Mattie Mrs o	R. L. Polk & Co. of California
1925	Craig Mrs M C	R. L. Polk Co. of California
1922	Kelsey E F	R. L. Polk Co.

### 361 10TH ST N

<u>Year</u>	<u>Uses</u>	<u>Source</u>
2000	MENDEZ Juan	Haines & Company
	DIVITTORIO Ciro	Haines & Company
1975	Vacant	Pacific Telephone
1970	Power Ida A Mrs	R. L. Polk & Co.
1966	POWER KAROLUS	R. L. Polk & Co.
1960	Power Carlos	R. L. Polk Co.
1955	Cameron Jas	R. L. Polk Co.
1950	Parkerson C E	R. L. Polk & Co.
1945	Parkerson C E	R. L. Polk Co.
1940	Eldh Hanford	R. L. Polk & Co.
1935	Eldh Hanford o	R. L. Polk & Co. of California
1930	Eldh Hanford o 364 Siber HO	R. L. Polk & Co. of California
1925	Mc Kenzi J J	R. L. Polk Co. of California
1922	Mc Kenzie J J	R. L. Polk Co.

### 364 10TH ST N

<u>Year</u>	<u>Uses</u>	<u>Source</u>
2000	WOMACK Leroy	Haines & Company
1996	Womack Leroy	Pacific Bell

## FINDINGS

<u>Year</u>	<u>Uses</u>	<u>Source</u>
1975	Womack Leroy	Pacific Telephone
1970	Ramirez Edw	R. L. Polk & Co.
1966	UYEDA E	R. L. Polk & Co.
1960	Fuchigami Heita	R. L. Polk Co.
1955	Myer Wesley C	R. L. Polk Co.
	Fughigami Heita	R. L. Polk Co.
1950	Holler A F Mrs	R. L. Polk & Co.
1945	Holler D S	R. L. Polk Co.
1940	Stockdale L D	R. L. Polk & Co.
1935	Siber H O o	R. L. Polk & Co. of California
1925	Longshore Mrs Tina	R. L. Polk Co. of California

### 367 10TH ST N

<u>Year</u>	<u>Uses</u>	<u>Source</u>
2000	NGUYEN Dung	Haines & Company
	LE Nga	Haines & Company
1996	Mauer Margaret	Pacific Bell
1975	Maur Frank W	Pacific Telephone
1970	Maur Frank W	R. L. Polk & Co.
1966	MAUER FRANK W	R. L. Polk & Co.
1960	Mauer Frank W	R. L. Polk Co.
1955	Mauer Frank W	R. L. Polk Co.
1950	Mauer F W	R. L. Polk & Co.
1945	Mauer F W	R. L. Polk Co.

### 370 10TH ST N

<u>Year</u>	<u>Uses</u>	<u>Source</u>
2000	ATKINSON Noel	Haines & Company
	RUSSMAN Bradley S	Haines & Company
	RODRIGUEZ David E	Haines & Company
1996	Russman Bradley S	Pacific Bell
1975	Vacant	Pacific Telephone
1970	Ramos Rebecca Mrs	R. L. Polk & Co.
1966	RAMOS DANL	R. L. Polk & Co.
1960	Yanz Ronald W	R. L. Polk Co.
1955	Lewis Arch	R. L. Polk Co.
1950	Whistance C T	R. L. Polk & Co.
	Whistance G A	R. L. Polk & Co.
1945	Dunham L I Mrs	R. L. Polk Co.

## FINDINGS

<u>Year</u>	<u>Uses</u>	<u>Source</u>
1940	Cassingham H A	R. L. Polk & Co.
	De Selle Raymond	R. L. Polk & Co.
1935	Wilder E L o	R. L. Polk & Co. of California
1930	Hickey Margt Mrs	R. L. Polk & Co. of California
1925	Nelson Mrs R A	R. L. Polk Co. of California

### 372 10TH ST N

<u>Year</u>	<u>Uses</u>	<u>Source</u>
2000	RITCHIE Kenneth	Haines & Company
	MARKHAM Connie J	Haines & Company
	BADIDA Germalnda	Haines & Company
1996	Anderson L	Pacific Bell
1975	Ireland Alfred III	Pacific Telephone
1970	Monary Dan I C	R. L. Polk & Co.
	Cisneros John E	R. L. Polk & Co.
1966	LOVEJOY JANIE B	R. L. Polk & Co.
	LAVARE RUTH	R. L. Polk & Co.
1960	Lombardo Louise Mrs	R. L. Polk Co.
1955	Cadwalader John R	R. L. Polk Co.
1950	Cadwalader J R	R. L. Polk & Co.
	Ohrt J M	R. L. Polk & Co.
1945	Taylor B D	R. L. Polk Co.
1940	Castro R F	R. L. Polk & Co.
	Pettit G B	R. L. Polk & Co.
1935	Snyder H A Mrs	R. L. Polk & Co. of California
1930	Mc Hugh H J	R. L. Polk & Co. of California
	Walkington D H	R. L. Polk & Co. of California
1925	Hart R J	R. L. Polk Co. of California
	King P B	R. L. Polk Co. of California

### 373 10TH ST N

<u>Year</u>	<u>Uses</u>	<u>Source</u>
2000	VAQUERO Herbert	Haines & Company
1975	Evensizer Earl	Pacific Telephone
1970	No Return	R. L. Polk & Co.
1966	KING HODDY W	R. L. Polk & Co.
1960	King Hoddy W	R. L. Polk Co.
1955	King Hoddy W	R. L. Polk Co.
1950	King H W	R. L. Polk & Co.

## FINDINGS

<u>Year</u>	<u>Uses</u>	<u>Source</u>
1945	Pedersen Jorgen	R. L. Polk Co.
1940	Smith M M Mrs	R. L. Polk & Co.
1935	Cronauer A J o	R. L. Polk & Co. of California
1930	Cronauer A J Si	R. L. Polk & Co. of California
1925	Ward Mrs Margaret	R. L. Polk Co. of California
1922	Ward Jos	R. L. Polk Co.

### 374 10TH ST N

<u>Year</u>	<u>Uses</u>	<u>Source</u>
2000	MONTENEGRO S	Haines & Company
1975	Ramos Lupe	Pacific Telephone
1970	Ramos Lupe	R. L. Polk & Co.
1966	RAMOS LUPE	R. L. Polk & Co.
1960	Bertoli Peter P	R. L. Polk Co.
1955	Bertoli Peter	R. L. Polk Co.
1950	Bertoli P P	R. L. Polk & Co.
1945	Bertoli P P	R. L. Polk Co.
1940	Newton Mary Mrs drsmkr	R. L. Polk & Co.
	Riegel Alice Mrs	R. L. Polk & Co.
1935	Riegel F E o	R. L. Polk & Co. of California
1930	Riegel F El	R. L. Polk & Co. of California
1925	Riegel F E	R. L. Polk Co. of California
1922	Riegel F E	R. L. Polk Co.

### 375 10TH ST N

<u>Year</u>	<u>Uses</u>	<u>Source</u>
2000	BUCHNER Elizabeth	Haines & Company
1975	Elliston Mattie Mrs	Pacific Telephone
1970	Elliston Mattie Mrs	R. L. Polk & Co.
1966	ELLISTON MATTIE MRS	R. L. Polk & Co.
1960	Elliston Mattie Mrs	R. L. Polk Co.
1955	Ellison Mattie J Mrs	R. L. Polk Co.
1950	Elliston M J Mrs	R. L. Polk & Co.
1945	Elliston E P	R. L. Polk Co.
1940	Elliston E P	R. L. Polk & Co.
1935	Elliston E P o	R. L. Polk & Co. of California
1930	Elliston E P o g	R. L. Polk & Co. of California
1925	Elliston E P	R. L. Polk Co. of California
1922	Elliston Edgar	R. L. Polk Co.

## FINDINGS

### 379 10TH ST N

<u>Year</u>	<u>Uses</u>	<u>Source</u>
1922	Crummey F E	R. L. Polk Co.

### 11TH ST

### 305 11TH ST

<u>Year</u>	<u>Uses</u>	<u>Source</u>
1957	KNAPP HG R	Pacific Telephone

### 11TH ST N

### 206 11TH ST N

<u>Year</u>	<u>Uses</u>	<u>Source</u>
2000	NO CURRENT LISTING	Haines & Company
1975	Vacant	Pacific Telephone
1970	Connelly M Mary A	R. L. Polk & Co.
1966	CONNELLY M MARY A	R. L. Polk & Co.
1960	Connelly Mary A	R. L. Polk Co.
1955	Connelly Mary A	R. L. Polk Co.
1950	Connelly Mary A	R. L. Polk & Co.
1945	Connelly Mary A	R. L. Polk Co.
1940	Connelly Mary A	R. L. Polk & Co.
1935	Connelly Mary A	R. L. Polk & Co. of California
1930	Rogerson Douglas	R. L. Polk & Co. of California

### 210 11TH ST N

<u>Year</u>	<u>Uses</u>	<u>Source</u>
2000	ADAMS Jenny	Haines & Company
1975	Rossi Gary A	Pacific Telephone
1970	Savullo Emilio	R. L. Polk & Co.
1966	GRIEVES PHILIP F	R. L. Polk & Co.
1960	Anderson Richd L	R. L. Polk Co.
1955	Anderson Richd L	R. L. Polk Co.
1950	Anderson R L	R. L. Polk & Co.
1945	Anderson R L	R. L. Polk Co.
1940	Meder L C	R. L. Polk & Co.
1935	Meder L C	R. L. Polk & Co. of California



## FINDINGS

### 211 11TH ST N

<u>Year</u>	<u>Uses</u>	<u>Source</u>
1922	Maxon J C	R. L. Polk Co.

### 212 11TH ST N

<u>Year</u>	<u>Uses</u>	<u>Source</u>
1975	Kelley Pam	Pacific Telephone
1970	Licon Henry	R. L. Polk & Co.
1966	VACANT	R. L. Polk & Co.
1960	Feliz Carols A	R. L. Polk Co.
1955	Feliz Carlos A	R. L. Polk Co.
1950	OHanlon R T	R. L. Polk & Co.
1945	OHanlon R T	R. L. Polk Co.
1940	Underwood G B	R. L. Polk & Co.
1935	Rogers H N	R. L. Polk & Co. of California

### 215 11TH ST N

<u>Year</u>	<u>Uses</u>	<u>Source</u>
2000	FUJITA Sab	Haines & Company
	NAGAREDA Henry K	Haines & Company
1975	Nagareda Henry K	Pacific Telephone
1970	Cardenas Jaime	R. L. Polk & Co.
1966	PAGLIARO FRANK	R. L. Polk & Co.
1960	Ichikawa Jas S	R. L. Polk Co.
1955	Ichikawa James S cabt mkr	R. L. Polk Co.
1950	Carlo J R	R. L. Polk & Co.

### 216 11TH ST N

<u>Year</u>	<u>Uses</u>	<u>Source</u>
2000	DELARROCHA Xavier	Haines & Company
1975	No Return	Pacific Telephone
1970	Indiveri Albert	R. L. Polk & Co.
1966	INDIVERI ALBERT	R. L. Polk & Co.
1960	OConnell Albert F	R. L. Polk Co.
1955	Grammalva Theresa Mrs	R. L. Polk Co.
1950	Ansuini T P	R. L. Polk & Co.
	Castellino C F	R. L. Polk & Co.
1945	Marek Jos	R. L. Polk Co.
	Oswald A J	R. L. Polk Co.
1940	Miller T R Mrs	R. L. Polk & Co.

## FINDINGS

<u>Year</u>	<u>Uses</u>	<u>Source</u>
1935	Allen L S	R. L. Polk & Co. of California
1930	Baker M F	R. L. Polk & Co. of California

### 225 11TH ST N

<u>Year</u>	<u>Uses</u>	<u>Source</u>
2000	ARAGON Socorro	Haines & Company
1996	Valeri Enrico A	Pacific Bell
	Aragon Jose R R	Pacific Bell
1975	Carbalho Horeceo	Pacific Telephone
1970	Deisenroth Robt	R. L. Polk & Co.
1966	MANACAP JOVITO P	R. L. Polk & Co.
1960	Manacap Jovito P	R. L. Polk Co.
1955	Casteanos Alphonso	R. L. Polk Co.
1950	Stavropoulos G D	R. L. Polk & Co.

### 230 11TH ST N

<u>Year</u>	<u>Uses</u>	<u>Source</u>
2000	AMADOR Mariscela	Haines & Company
1975	Waring Leon A	Pacific Telephone
1970	Waring Leon A	R. L. Polk & Co.
1966	DANFORTH AVIS R	R. L. Polk & Co.
1960	Dunforth Avis H	R. L. Polk Co.
1955	Meyer Ruby Mrs	R. L. Polk Co.
1950	Meyer P F	R. L. Polk & Co.
1945	Powell R B	R. L. Polk Co.
1940	Hardy M S	R. L. Polk & Co.
1935	Wise L C	R. L. Polk & Co. of California
1930	Mendia Geo	R. L. Polk & Co. of California
1925	Goliner C N	R. L. Polk Co. of California

### 235 11TH ST N

<u>Year</u>	<u>Uses</u>	<u>Source</u>
2000	HERNANDEZ Heman	Haines & Company
1975	Vacant	Pacific Telephone
	Becerra Carmen	Pacific Telephone
1970	Gama Antonio G	R. L. Polk & Co.
	A Contreras Suzy Mrs	R. L. Polk & Co.
1966	VACANT	R. L. Polk & Co.
	1/2 BAUMGARDNER LAWRENCE L	R. L. Polk & Co.

## FINDINGS

<u>Year</u>	<u>Uses</u>	<u>Source</u>
1960	Mallamace Jas L	R. L. Polk Co.
1955	Mallainace Jas L	R. L. Polk Co.
1950	Mallamace J L	R. L. Polk & Co.

### 238 11TH ST N

<u>Year</u>	<u>Uses</u>	<u>Source</u>
2000	AMADOR Mariscela	Haines & Company
1996	SCHMIDTMEIER RALF W AI A	Pacific Bell
1975	Baker Lorena M Mrs	Pacific Telephone
1970	Baker Lorena M Mrs	R. L. Polk & Co.
1966	BAKER LCORENA M MRS	R. L. Polk & Co.
1960	Baker Lorena Mrs	R. L. Polk Co.
1955	Baker Lorena M Mrs	R. L. Polk Co.
1950	Davis J F	R. L. Polk & Co.
1945	Davis J F	R. L. Polk Co.
1940	Baird J C	R. L. Polk & Co.
1935	Orrell F M	R. L. Polk & Co. of California
1930	Lassere Margt Mrs	R. L. Polk & Co. of California
1925	OConner Percy	R. L. Polk Co. of California

### 244 11TH ST N

<u>Year</u>	<u>Uses</u>	<u>Source</u>
2000	ROBBINS Patricia	Haines & Company
1975	Sanchez Joseph A	Pacific Telephone
1970	Sanchez Joseph A	R. L. Polk & Co.
1966	WATSON FRED	R. L. Polk & Co.
1960	Watson Fred	R. L. Polk Co.
1955	Watson Fred A	R. L. Polk Co.
1950	Watson Fred	R. L. Polk & Co.
1945	Watson Fred	R. L. Polk Co.
1940	Watson Fred	R. L. Polk & Co.
1935	Watson Fred o	R. L. Polk & Co. of California
1930	Watson Fred	R. L. Polk & Co. of California

### 245 11TH ST N

<u>Year</u>	<u>Uses</u>	<u>Source</u>
2000	TRAN Tuong	Haines & Company
1975	Woods Woody	Pacific Telephone
1970	Wood Lafayette C	R. L. Polk & Co.

## FINDINGS

<u>Year</u>	<u>Uses</u>	<u>Source</u>
1966	WOOD LAFAYETTE C	R. L. Polk & Co.
1960	Wood Lafayette	R. L. Polk Co.
1955	Gandolfo Dominic N acct	R. L. Polk Co.
1950	Gandolfo D N	R. L. Polk & Co.

### 248 11TH ST N

<u>Year</u>	<u>Uses</u>	<u>Source</u>
2000	WELC John	Haines & Company
1975	Crab John	Pacific Telephone
1970	Vacant	R. L. Polk & Co.
1966	PEARL ELIZ G	R. L. Polk & Co.
1960	Pearl Eliz G	R. L. Polk Co.
1955	Pearl E Grace	R. L. Polk Co.
1950	Pearl Grace E	R. L. Polk & Co.

### 250 11TH ST N

<u>Year</u>	<u>Uses</u>	<u>Source</u>
2000	NO CURRENT LISTING	Haines & Company
1970	Lange Thos H	R. L. Polk & Co.
1966	VACANT	R. L. Polk & Co.
1960	Vacant	R. L. Polk Co.
1955	Hipkins Warren A	R. L. Polk Co.
1950	Flitcraft G L	R. L. Polk & Co.

### 255 11TH ST N

<u>Year</u>	<u>Uses</u>	<u>Source</u>
2000	RANGEL Henry	Haines & Company
1975	Rangel Henry	Pacific Telephone
1970	Rangel Henry P	R. L. Polk & Co.
1966	RANGEL HENRY P	R. L. Polk & Co.
1960	Petersen Sophia E Mrs	R. L. Polk Co.
1955	Petersen Elisa S Mrs	R. L. Polk Co.
1950	Petersen Niels	R. L. Polk & Co.
1945	Peterson Niels	R. L. Polk Co.
1940	Petersen Niels	R. L. Polk & Co.
1935	Petersen Niels o	R. L. Polk & Co. of California
1930	Peterson Niels	R. L. Polk & Co. of California
1925	Vacant	R. L. Polk Co. of California

## FINDINGS

### 256 11TH ST N

<u>Year</u>	<u>Uses</u>	<u>Source</u>
2000	KOCH Santa	Haines & Company
1975	Holland Wm J	Pacific Telephone
1970	Syres Minnie P Mrs	R. L. Polk & Co.
1966	SYRES MINNIE P MRS	R. L. Polk & Co.
1960	Syres Minnie P Mrs	R. L. Polk Co.
1955	Syres Minnie P Mrs	R. L. Polk Co.
1950	Syres C R	R. L. Polk & Co.
1945	Donahue J J	R. L. Polk Co.
1940	Donahue J J	R. L. Polk & Co.
1935	Chrisman W L	R. L. Polk & Co. of California
1930	Chrisman G L	R. L. Polk & Co. of California
	Chrisman W L o	R. L. Polk & Co. of California
1925	Chrisman W L	R. L. Polk Co. of California
1922	Chrisman W L	R. L. Polk Co.

### 257 11TH ST N

<u>Year</u>	<u>Uses</u>	<u>Source</u>
2000	BUCHTING Schantal V	Haines & Company
	OCANA Sacorro M	Haines & Company
1996	REAR Ocana Socoaro M	Pacific Bell
1975	Ocana Filiberto	Pacific Telephone
	Rear Vacant	Pacific Telephone
1970	Ocana Filiberto	R. L. Polk & Co.
	Rear Munoz Elvira Mrs	R. L. Polk & Co.
1966	SCHWITZER CHRISTINA MRS	R. L. Polk & Co.
	REAR MUNOZ ELVIRA	R. L. Polk & Co.
1960	Zaragoza Jose	R. L. Polk Co.
	Bates Roy	R. L. Polk Co.
	Harrison Alvin D	R. L. Polk Co.
1955	Brown Maybeth L Mrs	R. L. Polk Co.
	Madsen Carl R	R. L. Polk Co.
	Regallo Wm	R. L. Polk Co.
1950	Brown A E	R. L. Polk & Co.
	Silva M A	R. L. Polk & Co.
1945	Silva M A	R. L. Polk Co.
1940	Walters M M Mrs music tchr	R. L. Polk & Co.
1935	Walters M M Mrs music tchr o	R. L. Polk & Co. of California
1930	Walters M M Mrs music tchr	R. L. Polk & Co. of California

## FINDINGS

<u>Year</u>	<u>Uses</u>	<u>Source</u>
1925	Eifertsen P C	R. L. Polk Co. of California
1922	Eifertsen P C	R. L. Polk Co.

### 266 11TH ST N

<u>Year</u>	<u>Uses</u>	<u>Source</u>
2000	SEPULVEDA Sam	Haines & Company
1975	Dine Dennis	Pacific Telephone
1970	DOliveira Jose C	R. L. Polk & Co.
1966	DOLIVEIRA JOSE C	R. L. Polk & Co.
1960	Gonzales Felipe A	R. L. Polk Co.
1955	Rivas Guadalupe Mrs	R. L. Polk Co.
1950	Rivas Christine	R. L. Polk & Co.
1945	Ellis F B	R. L. Polk Co.
1940	Ellis Bryant	R. L. Polk & Co.
1935	Akerman R R	R. L. Polk & Co. of California
1930	Anderson C Y	R. L. Polk & Co. of California
1925	Anderson C Y	R. L. Polk Co. of California
1922	Anderson C Y	R. L. Polk Co.

### 269 11TH ST N

<u>Year</u>	<u>Uses</u>	<u>Source</u>
2000	NO CURRENT LISTING	Haines & Company
1975	Rowell Karen	Pacific Telephone
1970	Torres Armando	R. L. Polk & Co.
1966	VACANT	R. L. Polk & Co.
1960	Silva Lupe Mrs	R. L. Polk Co.
1955	Strandberg Gabriel M	R. L. Polk Co.
1950	Hooper Eug	R. L. Polk & Co.
1945	Epp Eliz	R. L. Polk Co.
1940	Wilcox R A Mrs	R. L. Polk & Co.
1935	Perry J F	R. L. Polk & Co. of California
1930	Jensen S K	R. L. Polk & Co. of California

### 273 11TH ST N

<u>Year</u>	<u>Uses</u>	<u>Source</u>
2000	NEVAREZ George	Haines & Company
1975	Yarnold David	Pacific Telephone
1970	Drake Wayne L	R. L. Polk & Co.
1966	PINA MARTIMIANO	R. L. Polk & Co.

## FINDINGS

<u>Year</u>	<u>Uses</u>	<u>Source</u>
1960	Palacios Francisco	R. L. Polk Co.
1955	Zavala Vincent R	R. L. Polk Co.
1950	Jensen S K	R. L. Polk & Co.
1945	Jensen S K	R. L. Polk Co.
1940	Jensen S K	R. L. Polk & Co.
1935	Jensen S K o	R. L. Polk & Co. of California
1930	Jaquith H E	R. L. Polk & Co. of California

### 274 11TH ST N

<u>Year</u>	<u>Uses</u>	<u>Source</u>
2000	DURAND Dorothy	Haines & Company
1975	Durand Karl F	Pacific Telephone
1970	Durand Karl F	R. L. Polk & Co.
1966	DURAND KARL F	R. L. Polk & Co.
1960	Durand Karl F	R. L. Polk Co.
1955	Durand Karl F	R. L. Polk Co.
1950	Durand K F	R. L. Polk & Co.
1945	Durand K F	R. L. Polk Co.
1940	Hubley W F	R. L. Polk & Co.
1935	Hubley W F	R. L. Polk & Co. of California
1930	Hubley W F	R. L. Polk & Co. of California
1925	Sturges Mrs L L	R. L. Polk Co. of California
1922	Alger S D	R. L. Polk Co.

### 275 11TH ST N

<u>Year</u>	<u>Uses</u>	<u>Source</u>
2000	NO CURRENT LISTING	Haines & Company
1975	Reyes Maria	Pacific Telephone
1970	Winters Bonnie L Mrs	R. L. Polk & Co.
1966	MORENO PEDRO P	R. L. Polk & Co.
1960	Morino Pedro p	R. L. Polk Co.
1955	Perez Urban L	R. L. Polk Co.
1950	Colby H W	R. L. Polk & Co.
1945	Low S K	R. L. Polk Co.
1940	Darby John	R. L. Polk & Co.
1935	Tilcock I W Mrs	R. L. Polk & Co. of California
1930	Hawking S L Mrs	R. L. Polk & Co. of California

## FINDINGS

### 280 11TH ST N

<u>Year</u>	<u>Uses</u>	<u>Source</u>
2000	ROCHA Laura	Haines & Company
	LOPEZORTIZ Maria G	Haines & Company
	CORTEZ Nicholas	Haines & Company
	APEN Luis Alberto	Haines & Company
1996	B Flores Juan	Pacific Bell
1975	Rear Rapoles Terry	Pacific Telephone
	Santie Eliz A	Pacific Telephone
1970	Rear Arredondo Caridad Mrs	R. L. Polk & Co.
	Rodriguez Carmen M	R. L. Polk & Co.
1966	BURCIAGA MINGO G	R. L. Polk & Co.
	REAR URREDONOO ARMANTO	R. L. Polk & Co.
1960	Noland Christiana Mrs	R. L. Polk Co.
1955	Schmidt Norma L Mrs	R. L. Polk Co.
1950	Valente Jos	R. L. Polk & Co.
1945	Valente Jos	R. L. Polk Co.
1940	Valente Jos	R. L. Polk & Co.
1935	Valente John	R. L. Polk & Co. of California
1930	Valente Jos o	R. L. Polk & Co. of California
1925	Valente Jos	R. L. Polk Co. of California
1922	Valente Jos	R. L. Polk Co.

### 287 11TH ST N

<u>Year</u>	<u>Uses</u>	<u>Source</u>
2000	NO CURRENT LISTING	Haines & Company
1975	Evans Edw L	Pacific Telephone
1970	Rodriguez John B	R. L. Polk & Co.
1966	RODRIGUEZ JOHN B	R. L. Polk & Co.
1950	Hain Geo	R. L. Polk & Co.
1945	Weideman R A	R. L. Polk Co.
1940	Taylor M J Mrs	R. L. Polk & Co.
1935	Berthau Jessie Mrs	R. L. Polk & Co. of California
1930	Story C W	R. L. Polk & Co. of California
1925	Plant Arthur	R. L. Polk Co. of California

### 288 11TH ST N

<u>Year</u>	<u>Uses</u>	<u>Source</u>
2000	NO CURRENT LISTING	Haines & Company
1975	Borup Thos H	Pacific Telephone



## FINDINGS

<u>Year</u>	<u>Uses</u>	<u>Source</u>
1970	No Return	R. L. Polk & Co.
1966	HENSON RETHA MRS	R. L. Polk & Co.
1960	Palma Frank	R. L. Polk Co.
1955	OConnor Jas E	R. L. Polk Co.
1950	Pritchett Gladys E	R. L. Polk & Co.
1945	Pritchett Gladys E	R. L. Polk Co.
1940	Thelander A J	R. L. Polk & Co.
1935	Daniels Minnie Mrs	R. L. Polk & Co. of California
1930	Vacant	R. L. Polk & Co. of California
1925	Blaine Mrs Ethel	R. L. Polk Co. of California

### 289 11TH ST N

<u>Year</u>	<u>Uses</u>	<u>Source</u>
2000	HASSON Stephen	Haines & Company
	DICRISTINA Joseph	Haines & Company
1975	Martinez Ramona	Pacific Telephone
1970	De France Joe	R. L. Polk & Co.
1966	BENEDICT DAVID	R. L. Polk & Co.
1960	Stimmel Isabel M Mrs	R. L. Polk Co.
1955	Simmel Isabel M Mrs	R. L. Polk Co.
1950	Mohoney D E	R. L. Polk & Co.
1945	Heath L R	R. L. Polk Co.
1940	Kleinman Saml	R. L. Polk & Co.
1935	Burnette H P	R. L. Polk & Co. of California
1930	Brunner E J	R. L. Polk & Co. of California
1925	Keisey Mrs Lydia	R. L. Polk Co. of California

### 290 11TH ST N

<u>Year</u>	<u>Uses</u>	<u>Source</u>
1975	Christopherson Michl	Pacific Telephone
1970	Vacant	R. L. Polk & Co.
1966	CASTILLO SAM D	R. L. Polk & Co.
1960	Senas Albert	R. L. Polk Co.
1955	Martinelli Laura G	R. L. Polk Co.
1950	Martinelli Laura G	R. L. Polk & Co.
1945	Martinelli Laura G	R. L. Polk Co.
1940	Pugh P E	R. L. Polk & Co.

## FINDINGS

### 291 11TH ST N

<u>Year</u>	<u>Uses</u>	<u>Source</u>
2000	NO CURRENT LISTING	Haines & Company
1975	Wallace Eliz A Mrs	Pacific Telephone
1970	Brown Gladys M Mrs	R. L. Polk & Co.
1966	ZITO FRANK	R. L. Polk & Co.
1960	Kauffroath Dean B	R. L. Polk Co.
1955	Parsons Wayne A	R. L. Polk Co.
1950	Caruso S J	R. L. Polk & Co.
1945	Barnier R E	R. L. Polk Co.
1940	Adams S A Mrs	R. L. Polk & Co.
1935	Adams S A Mrs	R. L. Polk & Co. of California
1930	Vacant	R. L. Polk & Co. of California
1925	Bowden C D	R. L. Polk Co. of California

### 298 11TH ST N

<u>Year</u>	<u>Uses</u>	<u>Source</u>
2000	NO CURRENT LISTING	Haines & Company
1975	Mankins Merle	Pacific Telephone
1970	Vacant	R. L. Polk & Co.
1966	VACANT	R. L. Polk & Co.
1960	Earis Hershhal	R. L. Polk Co.
1955	Robertson Moye L	R. L. Polk Co.
1950	Vacant	R. L. Polk & Co.
1945	Swanson Kenneth	R. L. Polk Co.
1935	Recchio Frank	R. L. Polk & Co. of California
1930	Ovens J M Mrs o	R. L. Polk & Co. of California
	Moore E M Mrs	R. L. Polk & Co. of California
1925	Dunn J M	R. L. Polk Co. of California

### 299 11TH ST N

<u>Year</u>	<u>Uses</u>	<u>Source</u>
1975	Vacant	Pacific Telephone
1970	Sanchez Guadalupe	R. L. Polk & Co.
1966	SANCHEZ MARCELINO	R. L. Polk & Co.
1960	Julian intersectss	R. L. Polk Co.
	Byran Harold	R. L. Polk Co.
1955	Deromidi Jennie Mrs	R. L. Polk Co.
1950	Deromedi Frank	R. L. Polk & Co.
1945	Collier O H	R. L. Polk Co.

## FINDINGS

<u>Year</u>	<u>Uses</u>	<u>Source</u>
1935	Snyder O R	R. L. Polk & Co. of California
1930	Collier H	R. L. Polk & Co. of California
1925	Collier O H	R. L. Polk Co. of California

### 300 11TH ST N

<u>Year</u>	<u>Uses</u>	<u>Source</u>
2000	MANNING Robert	Haines & Company
	PITTS Ananne M	Haines & Company
	SALATA C	Haines & Company
1996	2 Chen Joyce	Pacific Bell
	3 Salata C	Pacific Bell
1975	Apartments	Pacific Telephone
	Smith Louis	Pacific Telephone
	Frazzini Madalyn	Pacific Telephone
	Pendleton Cecil	Pacific Telephone
	Little M L	Pacific Telephone
	Moon Edna J	Pacific Telephone
	Frazier Geo	Pacific Telephone
1970	Apartments	R. L. Polk & Co.
	Vacant	R. L. Polk & Co.
	Nunez Manuel P	R. L. Polk & Co.
	Penleton Cecil	R. L. Polk & Co.
	Ramirez Rose	R. L. Polk & Co.
	Coles Howard F	R. L. Polk & Co.
	Matzen Wayne	R. L. Polk & Co.
1966	APARTMENTS	R. L. Polk & Co.
	REGAOANZ ROSS G	R. L. Polk & Co.
	ZANZO EMIL	R. L. Polk & Co.
	JONES GERALD	R. L. Polk & Co.
	BEDFORD CLAUDE	R. L. Polk & Co.
1960	GIBSON VICTOR	R. L. Polk & Co.
	OLMSTEAD LYN H	R. L. Polk & Co.
	Apartments	R. L. Polk Co.
	Malone Jesse N	R. L. Polk Co.
	Russell Violet D Mrs	R. L. Polk Co.
	Robinsons Home Serv	R. L. Polk Co.
	Robinson Fredk D jr	R. L. Polk Co.
	No Return	R. L. Polk Co.
No Return	R. L. Polk Co.	

## FINDINGS

<u>Year</u>	<u>Uses</u>	<u>Source</u>
1960	Olmstead Lyn H	R. L. Polk Co.
	Street continued	R. L. Polk Co.
1955	Halladay Bruce G	R. L. Polk Co.
	Olmstead Len H	R. L. Polk Co.
	Thomas Anna G Mrs	R. L. Polk Co.
1950	Bostdorf Grace nurse	R. L. Polk & Co.
	Currie M A	R. L. Polk & Co.
	Laurinet Richd	R. L. Polk & Co.
	Miller M G Mrs	R. L. Polk & Co.
	Olmstead L H	R. L. Polk & Co.
	Spitzer W E	R. L. Polk & Co.
1945	Carel R A	R. L. Polk Co.
	Gough T S	R. L. Polk Co.
	Olmsted L H	R. L. Polk Co.
1940	Brakebill H E	R. L. Polk & Co.
	Nordstrom H	R. L. Polk & Co.
	Reynolds W E	R. L. Polk & Co.
1935	Colombo Nicholas ins	R. L. Polk & Co. of California

### 305 11TH ST N

<u>Year</u>	<u>Uses</u>	<u>Source</u>
2000	BASSO P	Haines & Company
1975	Huggins W D	Pacific Telephone
1970	Duggins Wilhelmina B Mrs	R. L. Polk & Co.
1966	DUGGINS BERNIS R	R. L. Polk & Co.
1960	Duggins Bernis R	R. L. Polk Co.
1955	Duggins Bernis R	R. L. Polk Co.
1950	Ricciardi Carmel	R. L. Polk & Co.
1945	Hughes L H	R. L. Polk Co.
	Hughes W J	R. L. Polk Co.
1940	Lovell Nicholas	R. L. Polk & Co.

### 310 11TH ST N

<u>Year</u>	<u>Uses</u>	<u>Source</u>
2000	NO CURRENT LISTING	Haines & Company
1975	Witt Eldo G	Pacific Telephone
1970	Witt Eldo G	R. L. Polk & Co.
1966	WITT ELDO G	R. L. Polk & Co.
1960	Witt Eldo G	R. L. Polk Co.

## FINDINGS

<u>Year</u>	<u>Uses</u>	<u>Source</u>
1955	Witt Eldo G	R. L. Polk Co.
1950	Witt E G	R. L. Polk & Co.
1945	Colombo Nicholas	R. L. Polk Co.
1940	Colombo Nicholas	R. L. Polk & Co.
1935	Robinson Geo	R. L. Polk & Co. of California
1930	Colombo Nicholas o	R. L. Polk & Co. of California

### 315 11TH ST N

<u>Year</u>	<u>Uses</u>	<u>Source</u>
2000	NO CURRENT LISTING	Haines & Company
1975	Harp Ray H	Pacific Telephone
1966	HARP RAY H	R. L. Polk & Co.
1960	Harp Ray H	R. L. Polk Co.
1955	Harp Ray H	R. L. Polk Co.
1950	Harp R H	R. L. Polk & Co.
1945	Corey J A	R. L. Polk Co.
1940	Stanford L C Mrs	R. L. Polk & Co.
1935	Raithel M H	R. L. Polk & Co. of California
1930	Newell C E	R. L. Polk & Co. of California
1925	Harris G R	R. L. Polk Co. of California

### 316 11TH ST N

<u>Year</u>	<u>Uses</u>	<u>Source</u>
1970	Harp Ray H	R. L. Polk & Co.

### 318 11TH ST N

<u>Year</u>	<u>Uses</u>	<u>Source</u>
2000	CASTILLO Luz	Haines & Company
1975	Whaley Christine Mrs	Pacific Telephone
1970	Whaley Christine Mrs	R. L. Polk & Co.
1966	WHALEY CHRISTINE MRS	R. L. Polk & Co.
1960	Whaley Christine Mrs	R. L. Polk Co.
1955	Whaley Christine Mrs	R. L. Polk Co.
1950	Mc Minn Christine Mrs	R. L. Polk & Co.
1945	Fermer Mary Mrs	R. L. Polk Co.
1940	Fine P H	R. L. Polk & Co.
1935	Fine P H o	R. L. Polk & Co. of California
1930	Fine P H	R. L. Polk & Co. of California
1925	Flue P H	R. L. Polk Co. of California

## FINDINGS

<u>Year</u>	<u>Uses</u>	<u>Source</u>
1922	Fau Harry	R. L. Polk Co.
	Sordallo Mrs Mary rear	R. L. Polk Co.

### 319 11TH ST N

<u>Year</u>	<u>Uses</u>	<u>Source</u>
2000	PASQUALE Anne	Haines & Company
	RIEMENSHNEIDER Robt	Haines & Company
1996	Pasquale Anne	Pacific Bell
1975	Cobbs Lillian R Mrs	Pacific Telephone
1970	Cobb Lillian R Mrs	R. L. Polk & Co.
1966	COBS RICHD	R. L. Polk & Co.
1955	Matthews Donald R	R. L. Polk Co.
1950	Matthews D R	R. L. Polk & Co.
1945	Carr Grant	R. L. Polk Co.
1940	Carr Grant	R. L. Polk & Co.
1935	Carr Grant o	R. L. Polk & Co. of California
1930	Carr Grant	R. L. Polk & Co. of California
1925	Benolt A E	R. L. Polk Co. of California
	Carr Grant	R. L. Polk Co. of California

### 320 11TH ST N

<u>Year</u>	<u>Uses</u>	<u>Source</u>
2000	COLLETT Marion	Haines & Company
1975	OBrien Charles W	Pacific Telephone
	Vacant	Pacific Telephone
1970	OBrien Charles W	R. L. Polk & Co.
	A Magee Floyd	R. L. Polk & Co.
1966	TUSTIN MARGT	R. L. Polk & Co.
	1/2 MANN ROSE	R. L. Polk & Co.
1960	1/2 Mann Lulu M Mrs	R. L. Polk Co.
	Tustin Margt M Mrs	R. L. Polk Co.
1955	1/2 Wengel Jennie Mrs	R. L. Polk Co.
	Tustin Wayne C	R. L. Polk Co.
1950	Tustin W C	R. L. Polk & Co.
1945	Tustin W C	R. L. Polk Co.
	1/2 Statham M K Mrs	R. L. Polk Co.
1940	Tustin W C	R. L. Polk & Co.
1935	Williamson Geraldine	R. L. Polk & Co. of California
1930	Bateman F E Mrs	R. L. Polk & Co. of California

## FINDINGS

<u>Year</u>	<u>Uses</u>	<u>Source</u>
1925	Bateman E W M	R. L. Polk Co. of California
1922	Bateman E W M	R. L. Polk Co.

### 323 11TH ST N

<u>Year</u>	<u>Uses</u>	<u>Source</u>
1925	Vacant	R. L. Polk Co. of California

### 324 11TH ST N

<u>Year</u>	<u>Uses</u>	<u>Source</u>
2000	WALL Walter	Haines & Company
1975	Cligny Charles M	Pacific Telephone
1970	Cligny Charles M	R. L. Polk & Co.
1966	CLIGNY CHARLES M	R. L. Polk & Co.
1960	Cligny Chas Mv	R. L. Polk Co.
1955	Cligny Chas M	R. L. Polk Co.
1950	Cligny C M	R. L. Polk & Co.
1945	Cligny C M	R. L. Polk Co.
1940	Cligny C M	R. L. Polk & Co.
1935	Cligny C M o	R. L. Polk & Co. of California
1930	Cligny C M	R. L. Polk & Co. of California
1925	Paula Roman	R. L. Polk Co. of California

### 325 11TH ST N

<u>Year</u>	<u>Uses</u>	<u>Source</u>
2000	MACDONALD Walter	Haines & Company
	DELATORRE Manuel	Haines & Company
1975	Buchanan Mary Mrs	Pacific Telephone
	Williams Frances	Pacific Telephone
1970	Buchanan Mary Mrs	R. L. Polk & Co.
	A Lavell Creal H	R. L. Polk & Co.
1966	BUCHANAN MARY MRS	R. L. Polk & Co.
	1/2 LAVELL CREAL	R. L. Polk & Co.
1960	1/2 Washington Hazel	R. L. Polk Co.
	Buchanan Mary Mrs	R. L. Polk Co.
1955	Graham Joseph P	R. L. Polk Co.
	Buchanan Edgar A	R. L. Polk Co.
1950	Buchanan E A	R. L. Polk & Co.
1945	Buchanan E A	R. L. Polk Co.
1940	Buchanan E	R. L. Polk & Co.

## FINDINGS

<u>Year</u>	<u>Uses</u>	<u>Source</u>
1935	Buchanan E A o	R. L. Polk & Co. of California
1930	Buchanan E A	R. L. Polk & Co. of California

### 327 11TH ST N

<u>Year</u>	<u>Uses</u>	<u>Source</u>
2000	DEMARIA Jas	Haines & Company
1996	De Mlaria Jas i	Pacific Bell
1975	De Maria James	Pacific Telephone
1970	De Maria James	R. L. Polk & Co.
1966	DE MARIA JAMES	R. L. Polk & Co.
1960	De Maria Vida Mrs	R. L. Polk Co.
1955	De Maria Jos P	R. L. Polk Co.
1950	De Maria J D	R. L. Polk & Co.
1945	De Maria J D	R. L. Polk Co.
1940	De Maria Jos	R. L. Polk & Co.
1935	Tate D J	R. L. Polk & Co. of California
1930	Tate D J o	R. L. Polk & Co. of California

### 330 11TH ST N

<u>Year</u>	<u>Uses</u>	<u>Source</u>
2000	RAMOS Mary	Haines & Company
1975	Ramos Jesus	Pacific Telephone
1970	Ramos Jesus	R. L. Polk & Co.
1966	RAMOS JESUS	R. L. Polk & Co.
1960	Hess Alex W jr	R. L. Polk Co.
1955	Hess Alex W jr	R. L. Polk Co.
1950	Hess A W jr	R. L. Polk & Co.
1945	Hess A W	R. L. Polk Co.
1940	Hess A W	R. L. Polk & Co.
1935	Hess A W jr o	R. L. Polk & Co. of California
1925	Hess A W Jr	R. L. Polk Co. of California
1922	Hess A W Jr	R. L. Polk Co.

### 331 11TH ST N

<u>Year</u>	<u>Uses</u>	<u>Source</u>
2000	ARNOLD K	Haines & Company
	ARNOLD G	Haines & Company
1975	De Maria Sami	Pacific Telephone
1970	De Maria Sami	R. L. Polk & Co.



## FINDINGS

<u>Year</u>	<u>Uses</u>	<u>Source</u>
1966	DE MARIA SAML	R. L. Polk & Co.
1960	Demaria Saml	R. L. Polk Co.
1955	De Maria Saml	R. L. Polk Co.
1950	De Maria Saml	R. L. Polk & Co.
1945	De Maria Saml	R. L. Polk Co.
1940	De Maria Saml	R. L. Polk & Co.
1935	De Maria Saml	R. L. Polk & Co. of California
1930	De Maria Saml	R. L. Polk & Co. of California

### 333 11TH ST N

<u>Year</u>	<u>Uses</u>	<u>Source</u>
1935	De Maria J J o	R. L. Polk & Co. of California

### 335 11TH ST N

<u>Year</u>	<u>Uses</u>	<u>Source</u>
2000	POWERS B	Haines & Company
	POWERS B	Haines & Company
1975	De Maria Sami	Pacific Telephone
1966	DE MARIA VEDA MRS	R. L. Polk & Co.
1960	Vida Mrs	R. L. Polk Co.
1955	De Maria Jas J	R. L. Polk Co.
1950	De Maria J J	R. L. Polk & Co.
1945	De Maria J J	R. L. Polk Co.
1940	De Maria Jas	R. L. Polk & Co.
1930	De Maria J J	R. L. Polk & Co. of California

### 336 11TH ST N

<u>Year</u>	<u>Uses</u>	<u>Source</u>
2000	PRIVETTE Franklin	Haines & Company
1975	Vacant	Pacific Telephone
1970	De Maria Saml	R. L. Polk & Co.
	Me Comb Ronald G	R. L. Polk & Co.
1966	VACANT	R. L. Polk & Co.
1960	Williams Edw R	R. L. Polk Co.
1955	Williams Ed	R. L. Polk Co.
1950	Shuld D E	R. L. Polk & Co.
1945	Welch I B	R. L. Polk Co.
1940	Miller M G Mrs	R. L. Polk & Co.
1935	Aurich F G Mrs	R. L. Polk & Co. of California

## FINDINGS

<u>Year</u>	<u>Uses</u>	<u>Source</u>
1930	Vacant	R. L. Polk & Co. of California
1925	De Selle G A	R. L. Polk Co. of California
1922	Wright Mrs R B	R. L. Polk Co.

### 338 11TH ST N

<u>Year</u>	<u>Uses</u>	<u>Source</u>
2000	NO CURRENT LISTING	Haines & Company
1975	Ruiz Arth	Pacific Telephone

### 340 11TH ST N

<u>Year</u>	<u>Uses</u>	<u>Source</u>
2000	CABUDOL Juanita	Haines & Company
1975	Lewis John M	Pacific Telephone
1970	Lewis John M	R. L. Polk & Co.
1966	LEWIS JOHN M	R. L. Polk & Co.
1960	Lewis John M	R. L. Polk Co.
1955	Lewis John M	R. L. Polk Co.
1950	Lewis J M	R. L. Polk & Co.
1945	Cuva Louis	R. L. Polk Co.
1940	Uccello Julian	R. L. Polk & Co.
1935	Uccello Julian	R. L. Polk & Co. of California
1930	Lawless W T	R. L. Polk & Co. of California
1925	Shear W B	R. L. Polk Co. of California
1922	Lawless W T	R. L. Polk Co.

### 344 11TH ST N

<u>Year</u>	<u>Uses</u>	<u>Source</u>
2000	NO CURRENT LISTING	Haines & Company
1975	Rulas Antonio	Pacific Telephone
1970	Vacant	R. L. Polk & Co.
1966	LOPEZ MARIA D	R. L. Polk & Co.
1960	Prizzie Cataldo	R. L. Polk Co.
1955	Priggi Cataldo	R. L. Polk Co.
1950	Villasenor L R	R. L. Polk & Co.
1945	Gonzales Eloise Mrs	R. L. Polk Co.
1940	Hansen M M Mrs	R. L. Polk & Co.
1935	Hansen M M Mrs o	R. L. Polk & Co. of California
1930	Hansen M M Mrs	R. L. Polk & Co. of California
1925	Hanson Mrs Mary	R. L. Polk Co. of California

## FINDINGS

<u>Year</u>	<u>Uses</u>	<u>Source</u>
1922	Hedinger Henry	R. L. Polk Co.

### 345 11TH ST N

<u>Year</u>	<u>Uses</u>	<u>Source</u>
2000	SCHWARZ Robert	Haines & Company
1975	Schwarz Robt	Pacific Telephone
1970	Schwarz Robt	R. L. Polk & Co.
1966	PETERSON INGEMANN	R. L. Polk & Co.
1960	Petersen Ingemann	R. L. Polk Co.
1955	Petersen Ingemann	R. L. Polk Co.
1950	Peterson Ingemann	R. L. Polk & Co.

### 350 11TH ST N

<u>Year</u>	<u>Uses</u>	<u>Source</u>
2000	VEGA Elida	Haines & Company
	VEGA Elida	Haines & Company
	VEGA Emeno	Haines & Company
1996	Vega Emerlo 95 i	Pacific Bell
1975	Vacant	Pacific Telephone
1970	Vacant	R. L. Polk & Co.
1966	VACANT	R. L. Polk & Co.
1960	Thompson Ray F	R. L. Polk Co.
1955	Corpuz Ray B	R. L. Polk Co.
1950	Corpuz R B	R. L. Polk & Co.
1945	Yost Eliz Mrs	R. L. Polk Co.
1940	Brister L W	R. L. Polk & Co.
1935	Brister A E Mrs o	R. L. Polk & Co. of California
1930	Brister A E Mrs	R. L. Polk & Co. of California
1925	Brister Mrs A E	R. L. Polk Co. of California
1922	Brister Mrs A E	R. L. Polk Co.

### 351 11TH ST N

<u>Year</u>	<u>Uses</u>	<u>Source</u>
2000	FLORES Frank	Haines & Company
1975	Aguilar Tomas	Pacific Telephone
1970	Flores Frank	R. L. Polk & Co.
1966	FLORES FRANK	R. L. Polk & Co.
1960	Flores Frank	R. L. Polk Co.
1955	Flores Frank	R. L. Polk Co.

## FINDINGS

<u>Year</u>	<u>Uses</u>	<u>Source</u>
1950	Bua Michl	R. L. Polk & Co.
1945	Bua Michl	R. L. Polk Co.
1940	Barth S E	R. L. Polk & Co.
1935	Bund Y A E Mrs o	R. L. Polk & Co. of California
1930	King H B	R. L. Polk & Co. of California
1925	King H P	R. L. Polk Co. of California

### **355 11TH ST N**

<u>Year</u>	<u>Uses</u>	<u>Source</u>
2000	ANDRADE Emanuel	Haines & Company
1975	Vacant	Pacific Telephone
1970	Hernandez Salvadore	R. L. Polk & Co.
1966	HERNANOEZ SALVADORE	R. L. Polk & Co.
1960	Hernandez Salvadore	R. L. Polk Co.
1955	Hernandez Salvadore	R. L. Polk Co.
1950	Hernandez Salvadore	R. L. Polk & Co.
1945	Hernandez Salvador	R. L. Polk Co.
1940	Sevy J E	R. L. Polk & Co.
1935	Mohler F P	R. L. Polk & Co. of California
1930	Sevy J E	R. L. Polk & Co. of California
1925	Sevy J E	R. L. Polk Co. of California

### **12TH ST N**

#### **298 12TH ST N**

<u>Year</u>	<u>Uses</u>	<u>Source</u>
2000	MARTIN Frenddie	Haines & Company
1996	Martin Freddie	Pacific Bell
1975	Martin Freddie	Pacific Telephone
1970	Martin Freddie	R. L. Polk & Co.
1966	MARTIN FREDDIE	R. L. Polk & Co.
1960	Barnes Ross	R. L. Polk Co.
1955	Croney Ella M Mrs	R. L. Polk Co.
1950	Croney P D	R. L. Polk & Co.
1945	Croney P D	R. L. Polk Co.
1940	Croney P D	R. L. Polk & Co.
1935	Croney P D o	R. L. Polk & Co. of California
1930	Croney P D o	R. L. Polk & Co. of California
1925	Croney P D	R. L. Polk Co. of California

## FINDINGS

<u>Year</u>	<u>Uses</u>	<u>Source</u>
1922	Croney P D	R. L. Polk Co.

### 8TH ST

#### 262 8TH ST

<u>Year</u>	<u>Uses</u>	<u>Source</u>
1975	Rangel Albert A	Pacific Telephone

#### 265 8TH ST

<u>Year</u>	<u>Uses</u>	<u>Source</u>
1975	Simms Gregory	Pacific Telephone
	Wheeler Thos	Pacific Telephone
	Martnez Raymond	Pacific Telephone
	Apartments	Pacific Telephone
	Martinez Tony J	Pacific Telephone
	Sanchez Ignacio	Pacific Telephone

#### 272 8TH ST

<u>Year</u>	<u>Uses</u>	<u>Source</u>
1975	Martinez Petra	Pacific Telephone
	Apartments	Pacific Telephone
	Celida Bedolla	Pacific Telephone
	Gama Juan	Pacific Telephone
	Faz Ramiro	Pacific Telephone

#### 274 8TH ST

<u>Year</u>	<u>Uses</u>	<u>Source</u>
1975	Vacant	Pacific Telephone

#### 280 8TH ST

<u>Year</u>	<u>Uses</u>	<u>Source</u>
1975	New Embassey Apartments	Pacific Telephone
	IBalassi Jim	Pacific Telephone
	Garcia Edgar	Pacific Telephone
	Herren Roger S	Pacific Telephone
	Boyes W H Jr	Pacific Telephone
	Carrillo Arth	Pacific Telephone
	Vacant	Pacific Telephone
	Escobido Otila	Pacific Telephone
	Mattos M	Pacific Telephone

## FINDINGS

<u>Year</u>	<u>Uses</u>	<u>Source</u>
1975	Escobedo Otila	Pacific Telephone
	Mc Closkey Donald	Pacific Telephone
	Mestas Robt	Pacific Telephone
	Jeschki Carl	Pacific Telephone

### 285 8TH ST

<u>Year</u>	<u>Uses</u>	<u>Source</u>
1975	Magluirh Bill	Pacific Telephone
	Rear Vacant	Pacific Telephone

### 314 8TH ST

<u>Year</u>	<u>Uses</u>	<u>Source</u>
1975	Regalado Hope Mrs	Pacific Telephone

### 8TH ST N

#### 262 8TH ST N

<u>Year</u>	<u>Uses</u>	<u>Source</u>
2000	RANGEL Arthur	Haines & Company
1970	Thompson Charles A	R. L. Polk & Co.
1966	GIBBS FAYE MRS	R. L. Polk & Co.
1960	Franks Rodney	R. L. Polk Co.
1955	Pereira Faust B	R. L. Polk Co.
1950	Pereira F B	R. L. Polk & Co.
1945	Pereira F B	R. L. Polk Co.
1940	Pereira F B	R. L. Polk & Co.
1935	Johnson Earl	R. L. Polk & Co. of California
1930	Stirling W F	R. L. Polk & Co. of California
1925	Stirling W F	R. L. Polk Co. of California
1922	Stirling W F	R. L. Polk Co.

#### 265 8TH ST N

<u>Year</u>	<u>Uses</u>	<u>Source</u>
2000	GUERRA Nery	Haines & Company
	MATA Tnnidad	Haines & Company
1970	Apartments	R. L. Polk & Co.
	David Erick R	R. L. Polk & Co.
	Wheller Albert	R. L. Polk & Co.
	Silvester Lee R	R. L. Polk & Co.
	Martinez Tony J	R. L. Polk & Co.

## FINDINGS

<u>Year</u>	<u>Uses</u>	<u>Source</u>
1970	Mead Marjorie	R. L. Polk & Co.
1966	APARTMENTS	R. L. Polk & Co.
	DAVID ERICH R	R. L. Polk & Co.
	VACANT APTS	R. L. Polk & Co.
	PHINNEY HUGH	R. L. Polk & Co.
1960	Fisher Helen W Mrs	R. L. Polk Co.
	Gordon Marguerite D Mrs	R. L. Polk Co.
1955	Bray Sarah J Mrs	R. L. Polk Co.
	Fisher Helen W Mrs	R. L. Polk Co.
1950	Uribes Mary Mrs	R. L. Polk & Co.
1945	Reinert Fred	R. L. Polk Co.
1940	Barker R B	R. L. Polk & Co.
1935	Da Vis D D	R. L. Polk & Co. of California
1930	Davis D D	R. L. Polk & Co. of California
1925	Davis D D	R. L. Polk Co. of California
1922	Greenwald E L	R. L. Polk Co.

### 269 8TH ST N

<u>Year</u>	<u>Uses</u>	<u>Source</u>
2000	KANDEL Richard	Haines & Company
1960	No return	R. L. Polk Co.
1955	Haley Jas W	R. L. Polk Co.
1950	Tooze I M Mrs	R. L. Polk & Co.
1945	Tooze I M Mrs	R. L. Polk Co.
1940	Shannon Laura Mrs	R. L. Polk & Co.
1935	Shannon C D	R. L. Polk & Co. of California
1930	Staples G K	R. L. Polk & Co. of California
1925	Rayner Sidney	R. L. Polk Co. of California
1922	Brauch Jacob	R. L. Polk Co.

### 270 8TH ST N

<u>Year</u>	<u>Uses</u>	<u>Source</u>
1966	JENNINGS DONALD	R. L. Polk & Co.
	CLEMONS JERRY	R. L. Polk & Co.
1955	Cheek Evelyn L Mrs	R. L. Polk Co.
1950	Brecunier I L	R. L. Polk & Co.

## FINDINGS

### 272 8TH ST N

<u>Year</u>	<u>Uses</u>	<u>Source</u>
2000	RANGEL Salvador M	Haines & Company
	HERNANDEZ Irma	Haines & Company
	GARCIA Eliseo	Haines & Company
1996	7 Hernandez Irma	Pacific Bell
1970	Roader Larry S	R. L. Polk & Co.
	Roderick Susan J	R. L. Polk & Co.
	Selter Gerald A	R. L. Polk & Co.
	Piedmont Allen R	R. L. Polk & Co.
	Wiewald John	R. L. Polk & Co.
	Sakima Sharon	R. L. Polk & Co.
1966	MARION SUE MRS	R. L. Polk & Co.
1960	Maple James	R. L. Polk Co.
1955	Maule A D	R. L. Polk Co.
1950	Henderson D A	R. L. Polk & Co.
1940	Hill Roxie Mrs	R. L. Polk & Co.
1935	Pcrez Mary Mrs	R. L. Polk & Co. of California
1930	Turner Simon	R. L. Polk & Co. of California
1925	Turner Simon	R. L. Polk Co. of California
1922	Turner Simon	R. L. Polk Co.

### 274 8TH ST N

<u>Year</u>	<u>Uses</u>	<u>Source</u>
2000	RODRIGUEZ C	Haines & Company
	LOPEZ Arturo	Haines & Company
1996	1 Lopez Luis	Pacific Bell
1970	Cardenas Trinidad M	R. L. Polk & Co.
1966	MARION ITSUE	R. L. Polk & Co.
	SCHENCK JANET	R. L. Polk & Co.
	TATE RONALD	R. L. Polk & Co.
1960	Mayberry Lee	R. L. Polk Co.
1925	Garcia Michl	R. L. Polk Co. of California
1922	Delara Nick	R. L. Polk Co.

### 275 8TH ST N

<u>Year</u>	<u>Uses</u>	<u>Source</u>
2000	NAVARRO I	Haines & Company
	LARA Evangelina	Haines & Company
	KANDEL Richard	Haines & Company



## FINDINGS

<u>Year</u>	<u>Uses</u>	<u>Source</u>
1996	6 Flores J	Pacific Bell
1966	VACANT	R. L. Polk & Co.
1960	Rodgers Frances L Mrs	R. L. Polk Co.
1955	Rodgers Frances L Mrs	R. L. Polk Co.
1950	Rodgers L A	R. L. Polk & Co.
1940	Rodgers L A	R. L. Polk & Co.
1935	Rodgers L A o	R. L. Polk & Co. of California
1930	Rodgers L A o	R. L. Polk & Co. of California
1925	Vacant	R. L. Polk Co. of California
1922	Jensen Morris	R. L. Polk Co.

### 276 8TH ST N

<u>Year</u>	<u>Uses</u>	<u>Source</u>
1925	Callegari John	R. L. Polk Co. of California
1922	Callegari John	R. L. Polk Co.

### 278 8TH ST N

<u>Year</u>	<u>Uses</u>	<u>Source</u>
1922	Morrison A A	R. L. Polk Co.

### 280 8TH ST N

<u>Year</u>	<u>Uses</u>	<u>Source</u>
2000	APARTMENTS	Haines & Company
	BALASSI Brad	Haines & Company
	BALASSI Stanna	Haines & Company
	BROWN Denis	Haines & Company
	CHOW Simon	Haines & Company
	HERNANDEZ Maria Luz	Haines & Company
	JACOBO Ismael	Haines & Company
	ROJAS Albert	Haines & Company
	TING Grace	Haines & Company
	TRAN Tuyel Nhung	Haines & Company
	VO Ba	Haines & Company
	VO Ba	Haines & Company
	1996	1 Rosas Albert
4 Vo Ba		Pacific Bell
7 Jacobo Ismael		Pacific Bell
1970	New Embassey Apartments	R. L. Polk & Co.
	Wilcox Ralph F	R. L. Polk & Co.

## FINDINGS

<u>Year</u>	<u>Uses</u>	<u>Source</u>
1970	Parczick Sharon	R. L. Polk & Co.
	Stewart Tim	R. L. Polk & Co.
	Ernst Russell	R. L. Polk & Co.
	Mc Closkey Donald	R. L. Polk & Co.
	Adamski Carol	R. L. Polk & Co.
	Moreno Anthony	R. L. Polk & Co.
	Stewart Wm	R. L. Polk & Co.
	Gomes James	R. L. Polk & Co.
	OHiara F J	R. L. Polk & Co.
	Sandoval Ernest	R. L. Polk & Co.
	Fisher Kenneth	R. L. Polk & Co.
1966	NEW EMBASSEY APARTMENTS	R. L. Polk & Co.
	CRIPPEN LEON G	R. L. Polk & Co.
	KARIMI MASSUD	R. L. Polk & Co.
	LIU VINCENT	R. L. Polk & Co.
	CLEMONS L DAVID	R. L. Polk & Co.
	FUNDARO FRANK	R. L. Polk & Co.
	METZLER GAIL L	R. L. Polk & Co.
	MUSSO RUBY H MRS	R. L. Polk & Co.
	ROOT BOBETTE	R. L. Polk & Co.
	TANAKA ARTH I	R. L. Polk & Co.
	PETTAS THOS	R. L. Polk & Co.
	BUTLER JERRY	R. L. Polk & Co.
	HARRIS JAMES	R. L. Polk & Co.
1960	Embassy Arms Apts	R. L. Polk Co.
	Valdes Fernando	R. L. Polk Co.
	Ostgaard Duane C	R. L. Polk Co.
	Vacant	R. L. Polk Co.
	No return	R. L. Polk Co.
	Murotsune Joe M	R. L. Polk Co.
	Branscum Travis	R. L. Polk Co.
	Lange Jarrett	R. L. Polk Co.
	Cooper Jerry T	R. L. Polk Co.
	Farinha Domingos	R. L. Polk Co.
	Raburn Linden L	R. L. Polk Co.
	Shields Robt J	R. L. Polk Co.
	Duncan Albert	R. L. Polk Co.
Street continued	R. L. Polk Co.	

## FINDINGS

### 285 8TH ST N

<u>Year</u>	<u>Uses</u>	<u>Source</u>
2000	MONTANO Rose	Haines & Company
1970	Franciscus Elsie N Mrs	R. L. Polk & Co.
1966	VACANT	R. L. Polk & Co.
	A VACANT	R. L. Polk & Co.
1960	Gomez Omar E	R. L. Polk Co.
	Franciscus Ralph	R. L. Polk Co.
1955	Morfin Nelson G	R. L. Polk Co.
1950	Murray L R	R. L. Polk & Co.
	Wessel D E Mrs	R. L. Polk & Co.
1945	Cole Hattie Mrs	R. L. Polk Co.
1940	Cole Hattie Mrs	R. L. Polk & Co.
1935	Cole Hatti D Mrs o	R. L. Polk & Co. of California
1930	Devine T A	R. L. Polk & Co. of California
1925	Cole Mrs Hattie	R. L. Polk Co. of California
1922	Cole Mrs Hattie	R. L. Polk Co.

### 295 8TH ST N

<u>Year</u>	<u>Uses</u>	<u>Source</u>
1925	Brozy Peter	R. L. Polk Co. of California

### 298 8TH ST N

<u>Year</u>	<u>Uses</u>	<u>Source</u>
2000	NO CURRENT LISTING	Haines & Company
1960	Boehmes Mkt gro	R. L. Polk Co.
1955	Boehme Rudolph G	R. L. Polk Co.
	Boehme Gro	R. L. Polk Co.
1950	Boehme R G gro	R. L. Polk & Co.
1945	Boehme R G gro	R. L. Polk Co.
1940	Boehme R G gro	R. L. Polk & Co.
1935	Molitor N M gro	R. L. Polk & Co. of California
1930	Molitor N M gro	R. L. Polk & Co. of California

### 300 8TH ST N

<u>Year</u>	<u>Uses</u>	<u>Source</u>
1955	Delgado Danl G	R. L. Polk Co.
1922	Fisher W M	R. L. Polk Co.

## FINDINGS

### 307 8TH ST N

<u>Year</u>	<u>Uses</u>	<u>Source</u>
2000	NGUYEN Victoria	Haines & Company

### 314 8TH ST N

<u>Year</u>	<u>Uses</u>	<u>Source</u>
2000	BERKOWITZ Joyce	Haines & Company
1970	Florez Pauline Mrs	R. L. Polk & Co.
1966	ACOSTA MARY	R. L. Polk & Co.
1960	Ulloa Ben L	R. L. Polk Co.
1955	Ulloa Ben L	R. L. Polk Co.
1950	Ulloa B L	R. L. Polk & Co.
1945	Ulloa B L	R. L. Polk Co.
1940	Ulloa Benj	R. L. Polk & Co.
1935	Weaver L F	R. L. Polk & Co. of California
1930	Vacant	R. L. Polk & Co. of California
1925	Borchers H P	R. L. Polk Co. of California
1922	Borchers H P	R. L. Polk Co.

### 315 8TH ST N

<u>Year</u>	<u>Uses</u>	<u>Source</u>
2000	MEY Khim	Haines & Company

### 319 8TH ST N

<u>Year</u>	<u>Uses</u>	<u>Source</u>
2000	HOUSING AUTHORITY	Haines & Company

### 8TH ST S

#### 258 8TH ST S

<u>Year</u>	<u>Uses</u>	<u>Source</u>
1950	Edwards Susie Mrs	R. L. Polk & Co.
1945	Edwards Susie Mrs	R. L. Polk Co.
1940	Edwards Sue Mrs	R. L. Polk & Co.
1935	Vacant	R. L. Polk & Co. of California

#### 260 8TH ST S

<u>Year</u>	<u>Uses</u>	<u>Source</u>
1950	Stebler Lillie E	R. L. Polk & Co.
1945	Stebler Lillie E	R. L. Polk Co.
1940	Olson C F	R. L. Polk & Co.

## FINDINGS

<u>Year</u>	<u>Uses</u>	<u>Source</u>
1935	Duffy D H Mrs	R. L. Polk & Co. of California
1930	Summerhayes Hilda Mrs o	R. L. Polk & Co. of California
1925	Nell C N	R. L. Polk Co. of California
1922	Rice B E rear	R. L. Polk Co.
	Beach J W	R. L. Polk Co.

### 267 8TH ST S

<u>Year</u>	<u>Uses</u>	<u>Source</u>
1950	Johnson L H Mrs	R. L. Polk & Co.
	Fox H B Mrs	R. L. Polk & Co.
1945	Fox H B Mrs	R. L. Polk Co.
	Johnson Helen Mrs	R. L. Polk Co.
1940	Johnson Helen Mrs	R. L. Polk & Co.
1935	Crawford Frances M nurse	R. L. Polk & Co. of California
	Polar Gertrude Mrs	R. L. Polk & Co. of California
	Tree E B Mrs	R. L. Polk & Co. of California
1930	Mc Keay Robt	R. L. Polk & Co. of California
1925	Davison Mrs E J	R. L. Polk Co. of California
1922	Davison Isabelle H	R. L. Polk Co.

### 271 8TH ST S

<u>Year</u>	<u>Uses</u>	<u>Source</u>
1950	Courtenay G W	R. L. Polk & Co.
1945	Courtenay G W	R. L. Polk Co.
1940	Fox H B Mrs	R. L. Polk & Co.
1935	Knapp N E	R. L. Polk & Co. of California
1930	Green C C	R. L. Polk & Co. of California
1925	Courtenay G W	R. L. Polk Co. of California
1922	Foster G L	R. L. Polk Co.

### 274 8TH ST S

<u>Year</u>	<u>Uses</u>	<u>Source</u>
1950	Mc Mullen I H	R. L. Polk & Co.
1945	Mc Mullen I H	R. L. Polk Co.
1940	Michel M L Mrs	R. L. Polk & Co.
1935	Michel M L Mrs o	R. L. Polk & Co. of California
1930	Michel C A o	R. L. Polk & Co. of California
1925	Michel C A	R. L. Polk Co. of California
1922	Michel C A	R. L. Polk Co.

## FINDINGS

<u>Year</u>	<u>Uses</u>	<u>Source</u>
1922	Spang Albert	R. L. Polk Co.

### 275 8TH ST S

<u>Year</u>	<u>Uses</u>	<u>Source</u>
1950	Courtenay Esther M	R. L. Polk & Co.
1945	Courtenay Esther	R. L. Polk Co.
1940	Courtenay Esther M	R. L. Polk & Co.
1935	Courtenay Esther M o	R. L. Polk & Co. of California
1930	Courtenay Esther M	R. L. Polk & Co. of California
1925	Courtenay Mrs Aliza	R. L. Polk Co. of California
1922	Courtenay Mrs Eliza Wallace W W	R. L. Polk Co. R. L. Polk Co.

### 282 8TH ST S

<u>Year</u>	<u>Uses</u>	<u>Source</u>
1955	Nygren Mae	R. L. Polk Co.
1950	Beattie Jane	R. L. Polk & Co.
1945	Doerr Louis	R. L. Polk Co.
1940	Vacant	R. L. Polk & Co.
1935	Hodges M E Mrs o	R. L. Polk & Co. of California
1930	May N B Mrs o	R. L. Polk & Co. of California
1925	May Mrs N B	R. L. Polk Co. of California
1922	1/2 May Mrs N B Vacant	R. L. Polk Co. R. L. Polk Co.

### 287 8TH ST S

<u>Year</u>	<u>Uses</u>	<u>Source</u>
1950	Rush M E Mrs	R. L. Polk & Co.
1945	Rush M E Mrs	R. L. Polk Co.
1940	Mc Tigue R E	R. L. Polk & Co.
1935	Bailey H Z Mrs	R. L. Polk & Co. of California
1930	Weiss Herxnan	R. L. Polk & Co. of California
1925	Beach Mrs M E	R. L. Polk Co. of California
1922	Beach Mrs M E	R. L. Polk Co.

### 289 8TH ST S

<u>Year</u>	<u>Uses</u>	<u>Source</u>
1950	Alexander Merina Mrs	R. L. Polk & Co.
1945	Rush M T	R. L. Polk Co.
1940	Ryon E J Mrs	R. L. Polk & Co.

## FINDINGS

<u>Year</u>	<u>Uses</u>	<u>Source</u>
1930	Vacant	R. L. Polk & Co. of California
1925	Parquett Frank	R. L. Polk Co. of California
1922	Vacant	R. L. Polk Co.

### 294 8TH ST S

<u>Year</u>	<u>Uses</u>	<u>Source</u>
1950	Delta Upsilon Fraternity	R. L. Polk & Co.
1945	Rutherford N C Mrs	R. L. Polk Co.
1940	White E B Mrs	R. L. Polk & Co.
	Blackie H G Mrs	R. L. Polk & Co.
	Rutherford N C Mrs	R. L. Polk & Co.
1935	White F F o	R. L. Polk & Co. of California
	Rutherford C A	R. L. Polk & Co. of California
1930	White P F o	R. L. Polk & Co. of California
	Rutherford C A	R. L. Polk & Co. of California
1925	Rutherford C A	R. L. Polk Co. of California
	White F F	R. L. Polk Co. of California
1922	Moates C H	R. L. Polk Co.
	White F F	R. L. Polk Co.

### 297 8TH ST S

<u>Year</u>	<u>Uses</u>	<u>Source</u>
1950	Rice J M Mrs	R. L. Polk & Co.
	Gee Susan M	R. L. Polk & Co.
	Gilbert Leota M	R. L. Polk & Co.
	Mc Dermet Ora Mrs	R. L. Polk & Co.
1945	Bergman Nancy Mrs	R. L. Polk Co.
	Bond L E Mrs	R. L. Polk Co.
	Gee Susan M	R. L. Polk Co.
	Gilbert Leota M	R. L. Polk Co.
	Sturm M F Mrs	R. L. Polk Co.
1940	Gilbert Leota M	R. L. Polk & Co.
	Wells W M	R. L. Polk & Co.
1935	Johnson Chas	R. L. Polk & Co. of California
1930	Higgins Minnie Mrs	R. L. Polk & Co. of California
	Johnson Chas o	R. L. Polk & Co. of California
1925	Stacey E J	R. L. Polk Co. of California
1922	Johnson Mrs M C	R. L. Polk Co.
	Bertholf H A	R. L. Polk Co.

## FINDINGS

<u>Year</u>	<u>Uses</u>	<u>Source</u>
1922	Coleman Margaret	R. L. Polk Co.

### **9TH ST**

#### **213 9TH ST**

<u>Year</u>	<u>Uses</u>	<u>Source</u>
1966	SIEBUHR LOUIS	R. L. Polk & Co.

#### **220 9TH ST**

<u>Year</u>	<u>Uses</u>	<u>Source</u>
1966	VACANT	R. L. Polk & Co.

#### **221 9TH ST**

<u>Year</u>	<u>Uses</u>	<u>Source</u>
1966	SANCHEZ ALFIRID	R. L. Polk & Co.
	MENDOZA EUGENIO	R. L. Polk & Co.

#### **224 9TH ST**

<u>Year</u>	<u>Uses</u>	<u>Source</u>
1966	LUJAN PABLO L	R. L. Polk & Co.

#### **226 9TH ST**

<u>Year</u>	<u>Uses</u>	<u>Source</u>
1966	JUJAN FRANCISCO	R. L. Polk & Co.

#### **228 9TH ST**

<u>Year</u>	<u>Uses</u>	<u>Source</u>
1966	YNOSTROZA FRANK M	R. L. Polk & Co.

#### **229 9TH ST**

<u>Year</u>	<u>Uses</u>	<u>Source</u>
1966	WILLIAMS CLAUDE M	R. L. Polk & Co.
	WILMAN ADELE MRS	R. L. Polk & Co.

#### **230 9TH ST**

<u>Year</u>	<u>Uses</u>	<u>Source</u>
1966	HAWKINS OWEN	R. L. Polk & Co.

#### **234 9TH ST**

<u>Year</u>	<u>Uses</u>	<u>Source</u>
1966	BEAN BESSIE M MRS	R. L. Polk & Co.



## FINDINGS

### 235 9TH ST

<u>Year</u>	<u>Uses</u>	<u>Source</u>
1966	MAGALLANES HENRY	R. L. Polk & Co.

### 240 9TH ST

<u>Year</u>	<u>Uses</u>	<u>Source</u>
1966	WHITE VIOLA	R. L. Polk & Co.

### 243 9TH ST

<u>Year</u>	<u>Uses</u>	<u>Source</u>
1966	KRAUSE INA MRS	R. L. Polk & Co.

### 244 9TH ST

<u>Year</u>	<u>Uses</u>	<u>Source</u>
1966	KRAMER STELLA E MRS	R. L. Polk & Co.

### 249 9TH ST

<u>Year</u>	<u>Uses</u>	<u>Source</u>
1966	JOSEPH WM S PNTR	R. L. Polk & Co.

### 250 9TH ST

<u>Year</u>	<u>Uses</u>	<u>Source</u>
1966	TRUSCOTT V JANICE	R. L. Polk & Co.

### 257 9TH ST

<u>Year</u>	<u>Uses</u>	<u>Source</u>
1966	WILCOX EUG L	R. L. Polk & Co.

### 259 9TH ST

<u>Year</u>	<u>Uses</u>	<u>Source</u>
1966	VIATOR HOWARD J	R. L. Polk & Co.

### 263 9TH ST

<u>Year</u>	<u>Uses</u>	<u>Source</u>
1966	DUTTON MARGT MRS	R. L. Polk & Co.

### 268 9TH ST

<u>Year</u>	<u>Uses</u>	<u>Source</u>
1966	GLORIA GREGORIO	R. L. Polk & Co.

### 271 9TH ST

<u>Year</u>	<u>Uses</u>	<u>Source</u>
1966	MC KAY ADA MRS	R. L. Polk & Co.

## FINDINGS

### 272 9TH ST

<u>Year</u>	<u>Uses</u>	<u>Source</u>
1966	MARTY MERVIN	R. L. Polk & Co.
	DONA FRANCES MRS	R. L. Polk & Co.

### 277 9TH ST

<u>Year</u>	<u>Uses</u>	<u>Source</u>
1966	HALL HUGH Y	R. L. Polk & Co.

### 278 9TH ST

<u>Year</u>	<u>Uses</u>	<u>Source</u>
1966	BAYLESS RICHD	R. L. Polk & Co.

### 279 9TH ST

<u>Year</u>	<u>Uses</u>	<u>Source</u>
1966	REAR RUFINO SUSIE MRS	R. L. Polk & Co.
	NAPOLITANO CAROLINE MRS	R. L. Polk & Co.

### 286 9TH ST

<u>Year</u>	<u>Uses</u>	<u>Source</u>
1966	OLEA ARNOLD	R. L. Polk & Co.

### 299 9TH ST

<u>Year</u>	<u>Uses</u>	<u>Source</u>
1966	REAR CHAVIRA RALPH	R. L. Polk & Co.
	MARTINEZ SALVADOR	R. L. Polk & Co.

### 303 9TH ST

<u>Year</u>	<u>Uses</u>	<u>Source</u>
1966	FEDERICO JESSIE MRS	R. L. Polk & Co.

### 309 9TH ST

<u>Year</u>	<u>Uses</u>	<u>Source</u>
1966	GONZALEZ ARNULFO	R. L. Polk & Co.

### 315 9TH ST

<u>Year</u>	<u>Uses</u>	<u>Source</u>
1966	GAGLIASSO JOSEPH	R. L. Polk & Co.
	BARON FRANK	R. L. Polk & Co.

## FINDINGS

### 316 9TH ST

<u>Year</u>	<u>Uses</u>	<u>Source</u>
1966	CUNAN EDITH	R. L. Polk & Co.

### 321 9TH ST

<u>Year</u>	<u>Uses</u>	<u>Source</u>
1966	BROCATO ROSE MRS	R. L. Polk & Co.

### 322 9TH ST

<u>Year</u>	<u>Uses</u>	<u>Source</u>
1966	COSTANZA CARMEL MRS	R. L. Polk & Co.

### 328 9TH ST

<u>Year</u>	<u>Uses</u>	<u>Source</u>
1966	BOECKER GERTRUDE E MRS C	R. L. Polk & Co.

### 332 9TH ST

<u>Year</u>	<u>Uses</u>	<u>Source</u>
1966	PRUDHOMNE GED A	R. L. Polk & Co.

### 335 9TH ST

<u>Year</u>	<u>Uses</u>	<u>Source</u>
1966	WEITZEL JOHN	R. L. Polk & Co.

### 336 9TH ST

<u>Year</u>	<u>Uses</u>	<u>Source</u>
1966	FERRY MAE H	R. L. Polk & Co.

### 339 9TH ST

<u>Year</u>	<u>Uses</u>	<u>Source</u>
1966	AGLITO SANFORD	R. L. Polk & Co.
	1/2 CLARNER HARRY	R. L. Polk & Co.

### 343 9TH ST

<u>Year</u>	<u>Uses</u>	<u>Source</u>
1966	DIAZ ISIDORO R	R. L. Polk & Co.

### 346 9TH ST

<u>Year</u>	<u>Uses</u>	<u>Source</u>
1966	TALAMANTEZ LIBRADA MRS	R. L. Polk & Co.

## FINDINGS

### 347 9TH ST

<u>Year</u>	<u>Uses</u>	<u>Source</u>
1966	ASUNCION FLAVIANO B CYV	R. L. Polk & Co.

### 348 9TH ST

<u>Year</u>	<u>Uses</u>	<u>Source</u>
1966	GAGE GERALODNE C MRS	R. L. Polk & Co.

### 350 9TH ST

<u>Year</u>	<u>Uses</u>	<u>Source</u>
1966	ORTEGA MARY	R. L. Polk & Co.

### 351 9TH ST

<u>Year</u>	<u>Uses</u>	<u>Source</u>
1966	HAWKINS ROLANO D	R. L. Polk & Co.

### 352 9TH ST

<u>Year</u>	<u>Uses</u>	<u>Source</u>
1966	BONZE EDW	R. L. Polk & Co.

### 353 9TH ST

<u>Year</u>	<u>Uses</u>	<u>Source</u>
1966	PLEASANT BARBARA T MRS	R. L. Polk & Co.

### 354 9TH ST

<u>Year</u>	<u>Uses</u>	<u>Source</u>
1966	NUNEZ FRANCES	R. L. Polk & Co.

### 355 9TH ST

<u>Year</u>	<u>Uses</u>	<u>Source</u>
1966	SIMPSON L C	R. L. Polk & Co.

### 356 9TH ST

<u>Year</u>	<u>Uses</u>	<u>Source</u>
1966	FLORES L N	R. L. Polk & Co.

### 359 9TH ST

<u>Year</u>	<u>Uses</u>	<u>Source</u>
1966	1/2 FITZGERALD JERRY E	R. L. Polk & Co.
	BISCHOFF EDW	R. L. Polk & Co.

## FINDINGS

### 360 9TH ST

<u>Year</u>	<u>Uses</u>	<u>Source</u>
1966	AGUILA HENRY G	R. L. Polk & Co.

### 361 9TH ST

<u>Year</u>	<u>Uses</u>	<u>Source</u>
1966	SALAZ FRANK O	R. L. Polk & Co.

### 363 9TH ST

<u>Year</u>	<u>Uses</u>	<u>Source</u>
1966	BRIDEGWATFR NOLA	R. L. Polk & Co.

### 364 9TH ST

<u>Year</u>	<u>Uses</u>	<u>Source</u>
1966	PETERS MARGT	R. L. Polk & Co.

### 366 9TH ST

<u>Year</u>	<u>Uses</u>	<u>Source</u>
1966	GULICK LORETTA MRS	R. L. Polk & Co.

### 369 9TH ST

<u>Year</u>	<u>Uses</u>	<u>Source</u>
1966	CONWAY JAMFS	R. L. Polk & Co.

### 370 9TH ST

<u>Year</u>	<u>Uses</u>	<u>Source</u>
1966	FERXOLI ANNERIN MRS	R. L. Polk & Co.

### 9TH ST N

#### 213 9TH ST N

<u>Year</u>	<u>Uses</u>	<u>Source</u>
2000	HONG Douglas	Haines & Company
1975	Ramos Wm D	Pacific Telephone
1970	Siebuhr Anna M	R. L. Polk & Co.
1960	Siebuhr Louis	R. L. Polk Co.
1955	Siebuhr Louis	R. L. Polk Co.
1950	Siebuhr Louis	R. L. Polk & Co.
1945	Siebuhr Louis	R. L. Polk Co.
1940	Kennedy Hilda Mrs	R. L. Polk & Co.
	Siebuhr Louis	R. L. Polk & Co.
1935	Kennedy Hilda Mrs o	R. L. Polk & Co. of California

## FINDINGS

<u>Year</u>	<u>Uses</u>	<u>Source</u>
1935	Siebuhr Anna M o	R. L. Polk & Co. of California
1930	Kennedy Hila Mrs	R. L. Polk & Co. of California
1925	Kennedy Mrs Hilda	R. L. Polk Co. of California
	Siebuhr J W	R. L. Polk Co. of California
1922	Siebuhr J W	R. L. Polk Co.
	Kennedy Mrs Hilda	R. L. Polk Co.

### 220 9TH ST N

<u>Year</u>	<u>Uses</u>	<u>Source</u>
2000	DOROSTI Javad	Haines & Company
1975	Martinez Angel F	Pacific Telephone
1970	Martinez Angel F	R. L. Polk & Co.
1960	Rodriguez James	R. L. Polk Co.
1955	Waters Ernest J	R. L. Polk Co.
1950	Faria Anna Mrs	R. L. Polk & Co.
	Wilson Kathryn Mrs	R. L. Polk & Co.
1945	Murphy Jirah	R. L. Polk Co.
1940	Mounts H C	R. L. Polk & Co.
1935	Garrotto Saml	R. L. Polk & Co. of California
1930	Mc Cormick E J	R. L. Polk & Co. of California
1925	Blaisdell C E	R. L. Polk Co. of California
1922	Kofoed C L	R. L. Polk Co.

### 221 9TH ST N

<u>Year</u>	<u>Uses</u>	<u>Source</u>
2000	SANCHEZ Henry	Haines & Company
1975	Sanchez Alfirio	Pacific Telephone
1970	Vacant	R. L. Polk & Co.
1960	Sanchez Alfirio	R. L. Polk Co.
1955	Sanchez Alf	R. L. Polk Co.
1950	Murphy J D	R. L. Polk & Co.
1945	Buck E W	R. L. Polk Co.
	Isom B A	R. L. Polk Co.
1940	Schoel J C Mrs	R. L. Polk & Co.
1935	OConnor D P	R. L. Polk & Co. of California
	Headstrom J O Mrs o	R. L. Polk & Co. of California
1930	Headstrom Jennie Mrs	R. L. Polk & Co. of California
1925	Rathmann E J	R. L. Polk Co. of California
	Headstrom Olof	R. L. Polk Co. of California

## FINDINGS

<u>Year</u>	<u>Uses</u>	<u>Source</u>
1922	Headstrom Olaf	R. L. Polk Co.

### 224 9TH ST N

<u>Year</u>	<u>Uses</u>	<u>Source</u>
2000	NO CURRENT LISTING	Haines & Company
1996	Carrasco Jose	Pacific Bell
1975	Ortiz Reynolda V	Pacific Telephone
1970	Mendez Rosalie Mrs	R. L. Polk & Co.
1960	Vacant	R. L. Polk Co.
1955	Vacant	R. L. Polk Co.
1950	ONeal E J	R. L. Polk & Co.
1945	ONeal Edwin	R. L. Polk Co.
1940	Neibaur J W	R. L. Polk & Co.
1935	Perry E F	R. L. Polk & Co. of California
1930	OHafer F J	R. L. Polk & Co. of California
1925	Hout Mrs C E	R. L. Polk Co. of California
1922	Currier Mrs Alice rear	R. L. Polk Co.
	Douglas W M	R. L. Polk Co.

### 226 9TH ST N

<u>Year</u>	<u>Uses</u>	<u>Source</u>
1975	Moreno Rita	Pacific Telephone
1970	Vacant	R. L. Polk & Co.
1960	Perez Geneva Mrs	R. L. Polk Co.
1955	Kalin Margt A Mrs	R. L. Polk Co.
1950	ONeal J E	R. L. Polk & Co.
1945	Nunes Julius	R. L. Polk Co.
1940	San Filippo D D	R. L. Polk & Co.
1935	Vacant	R. L. Polk & Co. of California
1930	Vacant	R. L. Polk & Co. of California
1925	OHaver Wm	R. L. Polk Co. of California
1922	Seely Mrs Margaret	R. L. Polk Co.

### 228 9TH ST N

<u>Year</u>	<u>Uses</u>	<u>Source</u>
2000	NO CURRENT LISTING	Haines & Company
1975	Marshall Jack	Pacific Telephone
1970	Polonco Lee	R. L. Polk & Co.
1960	Peters Manuel	R. L. Polk Co.

## FINDINGS

<u>Year</u>	<u>Uses</u>	<u>Source</u>
1955	Marquez Jesse A	R. L. Polk Co.
1950	Vacant	R. L. Polk & Co.
1945	Finn G W	R. L. Polk Co.
1940	Martin M T Mrs	R. L. Polk & Co.
1935	Hentzell J F	R. L. Polk & Co. of California
1930	Vacant	R. L. Polk & Co. of California
1925	Edwards J H	R. L. Polk Co. of California

### 229 9TH ST N

<u>Year</u>	<u>Uses</u>	<u>Source</u>
2000	FERNANDES Paul	Haines & Company
1975	Williams Claude M	Pacific Telephone
1970	Williams Claude M	R. L. Polk & Co.
1960	Willaims Claude M	R. L. Polk Co.
1955	Williams Claude M	R. L. Polk Co.
1950	DAnna G M	R. L. Polk & Co.
1940	Blomdahl Ida Mrs	R. L. Polk & Co.
1935	Blomdahl I M Mrs o	R. L. Polk & Co. of California
1930	Bloomdahl I M Mrs	R. L. Polk & Co. of California
1925	Blomdahl C E	R. L. Polk Co. of California
1922	Blomdahl C E	R. L. Polk Co.

### 230 9TH ST N

<u>Year</u>	<u>Uses</u>	<u>Source</u>
2000	DOROSTI Javad	Haines & Company
1975	Gomez Marcelino	Pacific Telephone
1970	Guerrero Vince	R. L. Polk & Co.
1960	Zuniga Reuben	R. L. Polk Co.
1955	Vacant	R. L. Polk Co.
1950	Vacant	R. L. Polk & Co.
1945	Andrews W L	R. L. Polk Co.
1940	Moore W Y	R. L. Polk & Co.
1935	Cunningham H J	R. L. Polk & Co. of California
1930	Menzic S Jas	R. L. Polk & Co. of California
1925	Ritchie O G	R. L. Polk Co. of California
1922	Julien R W	R. L. Polk Co.
	Daley F H	R. L. Polk Co.



## FINDINGS

### 234 9TH ST N

<u>Year</u>	<u>Uses</u>	<u>Source</u>
2000	WEST Charles	Haines & Company
1975	Vacant	Pacific Telephone
1970	Bettencourt Joe V	R. L. Polk & Co.
1960	Bean Bessie M Mrs	R. L. Polk Co.
1955	Bean Bessie M Mrs	R. L. Polk Co.
1950	Messmore Leslie	R. L. Polk & Co.
1945	de Foulds Janice	R. L. Polk Co.
1940	Calglessier Quincy	R. L. Polk & Co.
1935	Stamps Gladys Mrs	R. L. Polk & Co. of California
1930	Fleming H W	R. L. Polk & Co. of California
1925	Fleming H W	R. L. Polk Co. of California

### 235 9TH ST N

<u>Year</u>	<u>Uses</u>	<u>Source</u>
2000	MEDRANO Leo	Haines & Company
1996	De La Rosa Antonio	Pacific Bell
	Conchor Jose Patriclo	Pacific Bell
1975	Blake Denyce	Pacific Telephone
1970	Magallanes Henry	R. L. Polk & Co.
1960	Hillis Edith Mrs	R. L. Polk Co.
	Thompson Leota G Mrs	R. L. Polk Co.
1955	Hillis Edith Mrs	R. L. Polk Co.
1950	Hillis Edith Mrs	R. L. Polk & Co.
	Williams C M	R. L. Polk & Co.
1945	Hullis V L Mrs	R. L. Polk Co.
	Harrington A T	R. L. Polk Co.
1940	Aiello J V	R. L. Polk & Co.
	Blatchly H W	R. L. Polk & Co.
1935	Raymond Jos	R. L. Polk & Co. of California
	De Woody L L Mrs	R. L. Polk & Co. of California
1930	Harden C E	R. L. Polk & Co. of California
1925	Harden C E	R. L. Polk Co. of California
	Goodrich Lee	R. L. Polk Co. of California

### 238 9TH ST N

<u>Year</u>	<u>Uses</u>	<u>Source</u>
1922	Lee F B	R. L. Polk Co.

## FINDINGS

### 240 9TH ST N

<u>Year</u>	<u>Uses</u>	<u>Source</u>
2000	BRETON R	Haines & Company
1975	White Viola	Pacific Telephone
1970	White Viola Mrs	R. L. Polk & Co.
1960	Heiss Wm P	R. L. Polk Co.
1955	Melville Gertrude	R. L. Polk Co.
1950	Melville Gertrude	R. L. Polk & Co.
1945	Melville Gertrude	R. L. Polk Co.
1940	Shaffer C H	R. L. Polk & Co.

### 243 9TH ST N

<u>Year</u>	<u>Uses</u>	<u>Source</u>
2000	LUNDIN Jo	Haines & Company
	WEYHE Sheila	Haines & Company
1996	REAR Hughes John A	Pacific Bell
	Carr Jarran	Pacific Bell
1975	Krause Ina Mrs	Pacific Telephone
1970	Krause Ina Mrs	R. L. Polk & Co.
1960	Gerow Mildred W Mrs	R. L. Polk Co.
1955	Gerow Mildred E Mrs	R. L. Polk Co.
1950	Gerow Mildred Mrs	R. L. Polk & Co.
1945	Krause Herman	R. L. Polk Co.
1940	Gerow M E Mrs	R. L. Polk & Co.
	Krause H B	R. L. Polk & Co.
1935	Gerow M E Mrs	R. L. Polk & Co. of California
	Jennay J A Mrs	R. L. Polk & Co. of California
	Krause H B	R. L. Polk & Co. of California
1930	Krause Herman	R. L. Polk & Co. of California
1925	Jenney Mrs J A	R. L. Polk Co. of California
1922	Jenny Mrs J A	R. L. Polk Co.

### 244 9TH ST N

<u>Year</u>	<u>Uses</u>	<u>Source</u>
2000	WEYHE Robert	Haines & Company
1975	Kramer Stella E Mrs	Pacific Telephone
1970	Kramer Stella E Mrs	R. L. Polk & Co.
1960	Kramer Stella E Mrs	R. L. Polk Co.
1955	Kramer Fred W	R. L. Polk Co.
1950	Kramer F W	R. L. Polk & Co.

## FINDINGS

<u>Year</u>	<u>Uses</u>	<u>Source</u>
1945	Kramer F W	R. L. Polk Co.
1940	Kramer F W	R. L. Polk & Co.
1935	Kramer F W o	R. L. Polk & Co. of California
1930	Kramer F W	R. L. Polk & Co. of California
1925	Kramer F W	R. L. Polk Co. of California
1922	Kramer F W	R. L. Polk Co.

### 247 9TH ST N

<u>Year</u>	<u>Uses</u>	<u>Source</u>
1950	Vacant	R. L. Polk & Co.

### 249 9TH ST N

<u>Year</u>	<u>Uses</u>	<u>Source</u>
2000	GALBO Michael	Haines & Company
	SETTLE Lyle	Haines & Company
1975	Joseph Wm S pntr	Pacific Telephone
1970	Joseph Wm S pntr	R. L. Polk & Co.
1960	Joseph Wm S pntr	R. L. Polk Co.
1955	Watkins Hilda E Mrs	R. L. Polk Co.
1950	Watkins H E Mrs	R. L. Polk & Co.
1945	Watkins Hilda Mrs	R. L. Polk Co.
1940	Krause O A	R. L. Polk & Co.
1935	Krause Otto o	R. L. Polk & Co. of California
1930	Krause Otto o	R. L. Polk & Co. of California
1925	Krause Otto	R. L. Polk Co. of California
1922	Krause Otto	R. L. Polk Co.

### 250 9TH ST N

<u>Year</u>	<u>Uses</u>	<u>Source</u>
2000	CAMPOS Eleanor	Haines & Company
1975	Atkins Irwin J	Pacific Telephone
1970	Atkins Irwin J	R. L. Polk & Co.
1960	Truscott Janice Mrs CY	R. L. Polk Co.
1955	Truscott V Janice Mrs	R. L. Polk Co.
1950	Truscott V J Mrs	R. L. Polk & Co.
1945	Truscott V J Mrs	R. L. Polk Co.
	Griffin B A	R. L. Polk Co.
1940	Truscott V J	R. L. Polk & Co.
1935	Butts V J Mrs	R. L. Polk & Co. of California

## FINDINGS

<u>Year</u>	<u>Uses</u>	<u>Source</u>
1930	Quezada F P	R. L. Polk & Co. of California
1925	Moore J C	R. L. Polk Co. of California
1922	Batchelor G A	R. L. Polk Co.

### 257 9TH ST N

<u>Year</u>	<u>Uses</u>	<u>Source</u>
2000	NGUYEN Tuan T	Haines & Company
1975	Zeheda Sara S	Pacific Telephone
1970	Wilcox Eug L	R. L. Polk & Co.
1960	Wilcox Eug	R. L. Polk Co.
	Delaney Jack	R. L. Polk Co.
1955	Cwiok Jos F	R. L. Polk Co.
1950	Cameron J W	R. L. Polk & Co.
1945	Hornbaker J B	R. L. Polk Co.
1940	Fugitt W H	R. L. Polk & Co.
1935	Burke Mary nurse	R. L. Polk & Co. of California
	Burke Anna Mrs	R. L. Polk & Co. of California
1930	Adams J H	R. L. Polk & Co. of California
1925	Ryan R J	R. L. Polk Co. of California
1922	Ryan R J	R. L. Polk Co.

### 259 9TH ST N

<u>Year</u>	<u>Uses</u>	<u>Source</u>
2000	NGUYEN Paul	Haines & Company
	NGUYE N Dung Thuy	Haines & Company
	PHAM Thanh Van	Haines & Company
1975	Carrillo Elvia	Pacific Telephone
1970	Viator Howard J	R. L. Polk & Co.
1960	Viator Howard	R. L. Polk Co.
1955	Frank Fred A	R. L. Polk Co.

### 263 9TH ST N

<u>Year</u>	<u>Uses</u>	<u>Source</u>
2000	PIZANO Ermilo	Haines & Company
1975	Williams Charles F	Pacific Telephone
1970	Dulton Margt Mrs	R. L. Polk & Co.
1960	Dutton Wm R	R. L. Polk Co.
1955	Dutton Wm R	R. L. Polk Co.
1950	Dutton W R	R. L. Polk & Co.

## FINDINGS

<u>Year</u>	<u>Uses</u>	<u>Source</u>
1945	Cardona Oscar	R. L. Polk Co.
1940	Duckworth L E	R. L. Polk & Co.
1935	Duckworth Mary J nurse	R. L. Polk & Co. of California
	Duckworth L E	R. L. Polk & Co. of California
1930	Vacant	R. L. Polk & Co. of California
1925	Lee Ralph	R. L. Polk Co. of California
	Landsburg J A	R. L. Polk Co. of California
1922	Kearney T E	R. L. Polk Co.

### 268 9TH ST N

<u>Year</u>	<u>Uses</u>	<u>Source</u>
2000	PLOUCHART Phillip	Haines & Company
1996	Plouchart Philip	Pacific Bell
1975	Vacant	Pacific Telephone
1970	Gloria Gregorio	R. L. Polk & Co.
1960	Bejarano Rudolfo	R. L. Polk Co.
1955	Neal Joseph A	R. L. Polk Co.
1950	Spires Clarence	R. L. Polk & Co.
1945	Kofoed C L	R. L. Polk Co.
1940	Kofoed C L	R. L. Polk & Co.
1935	Kofoed C L	R. L. Polk & Co. of California
	Malone F E	R. L. Polk & Co. of California
1930	Koroed C L	R. L. Polk & Co. of California
	Malone Frank	R. L. Polk & Co. of California
1925	Kofoed C L	R. L. Polk Co. of California
1922	Maggio Philip	R. L. Polk Co.

### 271 9TH ST N

<u>Year</u>	<u>Uses</u>	<u>Source</u>
2000	NGUYEN Phu	Haines & Company
1975	Mc Kay Ada Mrs	Pacific Telephone
	Rear Perez Ada	Pacific Telephone
1970	Me Kay Ada Mrs	R. L. Polk & Co.
	Rear Perez Adam	R. L. Polk & Co.
1960	Mc Kay Fred	R. L. Polk Co.
1955	Mc Kay Ada Mrs	R. L. Polk Co.
1950	Eads B F jr	R. L. Polk & Co.
	Fletcher Ada Mrs	R. L. Polk & Co.
	Moore F C	R. L. Polk & Co.

## FINDINGS

<u>Year</u>	<u>Uses</u>	<u>Source</u>
1945	Cameron Edna Mrs	R. L. Polk Co.
	Guarascio Jos	R. L. Polk Co.
1940	Lake H S	R. L. Polk & Co.
1935	Lake H S o	R. L. Polk & Co. of California
	Ball Margt E	R. L. Polk & Co. of California
1930	Russell R F	R. L. Polk & Co. of California
	Lake H S o	R. L. Polk & Co. of California
1925	Lake H S	R. L. Polk Co. of California
1922	Lake Mrs S E	R. L. Polk Co.
	Coulter Geo	R. L. Polk Co.

### 272 9TH ST N

<u>Year</u>	<u>Uses</u>	<u>Source</u>
2000	BRACAMONTE Bob J	Haines & Company
	DORE Giovanni	Haines & Company
1996	Bracamonte Bob J	Pacific Bell
1975	Dore G	Pacific Telephone
1970	Dona Frances Mrs	R. L. Polk & Co.
1960	Dona Nicholas P	R. L. Polk Co.
1955	Dona Nicholas P	R. L. Polk Co.
1950	Dona N P	R. L. Polk & Co.
1945	Dona N P	R. L. Polk Co.
1940	Kenville M F	R. L. Polk & Co.
1935	Kenville A E Mrs o	R. L. Polk & Co. of California
1930	Kenville A E Mrs o	R. L. Polk & Co. of California
1925	Kenville Mrs Anna	R. L. Polk Co. of California
1922	Kenville Mrs Anna	R. L. Polk Co.

### 277 9TH ST N

<u>Year</u>	<u>Uses</u>	<u>Source</u>
2000	RICHEY J M	Haines & Company
	RICHEY J M	Haines & Company
	ROMERO Mary	Haines & Company
1996	Hall Margie 2 29 S	Pacific Bell
1975	Hall Hugh Y	Pacific Telephone
1970	H all Hugh Y	R. L. Polk & Co.
1960	Hall Hugh Y	R. L. Polk Co.
1955	Hall Hugh Y	R. L. Polk Co.
1950	Hall H Y	R. L. Polk & Co.

## FINDINGS

<u>Year</u>	<u>Uses</u>	<u>Source</u>
1945	Emery A P	R. L. Polk Co.
1940	Emery A F	R. L. Polk & Co.
1935	Morris H H	R. L. Polk & Co. of California
1930	Webb F B o	R. L. Polk & Co. of California
1925	Webb F B	R. L. Polk Co. of California
1922	Webb F B	R. L. Polk Co.

### 278 9TH ST N

<u>Year</u>	<u>Uses</u>	<u>Source</u>
2000	BYBEE Deborah	Haines & Company
1975	Bayless Richd	Pacific Telephone
1970	Bayless Richd	R. L. Polk & Co.
1960	Botill Beverly	R. L. Polk Co.
	Bayless Amelia Mrs	R. L. Polk Co.
1955	Bayless Amele M Mrs	R. L. Polk Co.
1950	Bayless J A	R. L. Polk & Co.
1945	Bayless J A	R. L. Polk Co.
1940	Bayless J A	R. L. Polk & Co.
1935	Bayless J A o	R. L. Polk & Co. of California
1930	Bayless J A o	R. L. Polk & Co. of California
	Vacant	R. L. Polk & Co. of California
1925	Heim Mrs Josephine rear	R. L. Polk Co. of California
	Bayless J A	R. L. Polk Co. of California
1922	Heim Mrs Josephine	R. L. Polk Co.
	Bayless J A	R. L. Polk Co.

### 279 9TH ST N

<u>Year</u>	<u>Uses</u>	<u>Source</u>
2000	BRIERE John L	Haines & Company
	PFIPRMAN Russell	Haines & Company
1975	Napolitano Caroline Mrs	Pacific Telephone
	Rear Yabo Launerda	Pacific Telephone
1970	Rear Galas Teresa Mrs	R. L. Polk & Co.
	Napolitano Caroline Mrs	R. L. Polk & Co.
1960	Coronel Julia Mrs	R. L. Polk Co.
	Napoliatano Caroline Mrs	R. L. Polk Co.
1955	Napolitano Caroline Mrs	R. L. Polk Co.
1950	Napolitano Caroline Mrs	R. L. Polk & Co.
1945	Napolitano Vincent	R. L. Polk Co.

## FINDINGS

<u>Year</u>	<u>Uses</u>	<u>Source</u>
1940	Calabro J F Mrs	R. L. Polk & Co.
1935	Baligoni Pierre	R. L. Polk & Co. of California
1930	Bargetfto Peter	R. L. Polk & Co. of California
1925	Bargetto Peter	R. L. Polk Co. of California
1922	Barghetto Julio	R. L. Polk Co.

### 286 9TH ST N

<u>Year</u>	<u>Uses</u>	<u>Source</u>
2000	PACHECO Adela	Haines & Company
	SAMCHEZ Tonvio	Haines & Company
1975	Rodriguez David	Pacific Telephone
1970	Museo Crisefaro	R. L. Polk & Co.
1960	Patacsil Agapito G	R. L. Polk Co.
1955	Rodriguez Julian	R. L. Polk Co.
1950	Rodriguez Christobal	R. L. Polk & Co.
1945	Martinez Thos	R. L. Polk Co.
1940	Di Salvo L A	R. L. Polk & Co.
1935	Gianocaró Margt Mrs	R. L. Polk & Co. of California
1930	Stokes John	R. L. Polk & Co. of California
1925	Eckstein Mrs T H	R. L. Polk Co. of California
1922	Wolfe Mrs Olga	R. L. Polk Co.
	Eckstein Mrs T H	R. L. Polk Co.

### 299 9TH ST N

<u>Year</u>	<u>Uses</u>	<u>Source</u>
2000	SCHORD William	Haines & Company
	SCHORD Cindy	Haines & Company
1996	REAR Schord William Cindy	Pacific Bell
1975	RearLopez Martin	Pacific Telephone
	Martinez Salvador	Pacific Telephone
1970	Rear Vasquez Geo	R. L. Polk & Co.
	Martinez Salvador	R. L. Polk & Co.
1960	Martinez Salvador	R. L. Polk Co.
	Lopez Anthony	R. L. Polk Co.
	Castanon Victor	R. L. Polk Co.
1955	Martinez Salvador	R. L. Polk Co.
1950	Martinez Salvador	R. L. Polk & Co.
	Lozano Frank	R. L. Polk & Co.
1945	Shields Kenneth	R. L. Polk Co.



## FINDINGS

<u>Year</u>	<u>Uses</u>	<u>Source</u>
1940	Keeley J J	R. L. Polk & Co.
1935	Slaght A W	R. L. Polk & Co. of California
1930	Vacant	R. L. Polk & Co. of California
1925	Foster Mrs Elizabeth	R. L. Polk Co. of California
1922	Suggs W G	R. L. Polk Co.

### 303 9TH ST N

<u>Year</u>	<u>Uses</u>	<u>Source</u>
2000	KAPPA Rosa	Haines & Company
	SAMANIEGO Herman	Haines & Company
1996	Kappa Rosa	Pacific Bell
1975	Vacant	Pacific Telephone
1970	Federico Jessie Mrs	R. L. Polk & Co.
1960	Federico Jessie Mrs	R. L. Polk Co.
1955	Federico Jessie Mrs	R. L. Polk Co.
1950	Federico Saml	R. L. Polk & Co.
1945	Federico Saml	R. L. Polk Co.
1940	Gibson E M Mrs	R. L. Polk & Co.
1935	Radunich	R. L. Polk & Co. of California
1930	Radunich Wm o	R. L. Polk & Co. of California
1925	Radunich Wm	R. L. Polk Co. of California

### 309 9TH ST N

<u>Year</u>	<u>Uses</u>	<u>Source</u>
2000	GONZALEZ Amulfo	Haines & Company
1975	Gonzalez Arnulfo	Pacific Telephone
1970	Gonzalez Arnulfo	R. L. Polk & Co.
1960	Gonzalez Arnulfo	R. L. Polk Co.
1955	Vacant	R. L. Polk Co.
1950	Williams A C Mrs	R. L. Polk & Co.
1940	Williams A C Mrs	R. L. Polk & Co.
1935	Williams Alice Mrs o	R. L. Polk & Co. of California
1930	Williams Alice Mrs	R. L. Polk & Co. of California
1925	Williams Mrs Alice	R. L. Polk Co. of California

### 315 9TH ST N

<u>Year</u>	<u>Uses</u>	<u>Source</u>
2000	CHASE Steve	Haines & Company
1975	Medica Antonio F	Pacific Telephone

## FINDINGS

<u>Year</u>	<u>Uses</u>	<u>Source</u>
1970	Gagliasso Joseph L	R. L. Polk & Co.
1960	Gagliasco Jos L	R. L. Polk Co.
1955	Barron Frank	R. L. Polk Co.
1950	Burns C W	R. L. Polk & Co.
1945	Frye L A	R. L. Polk Co.
1940	Reid F M	R. L. Polk & Co.
1935	Christopherson L F	R. L. Polk & Co. of California
1930	Sutfin C R	R. L. Polk & Co. of California
1925	Orel Chas	R. L. Polk Co. of California

### 316 9TH ST N

<u>Year</u>	<u>Uses</u>	<u>Source</u>
2000	NAVA Rodngo	Haines & Company
	NAVABARRAGAN Hilda	Haines & Company
1996	Mava Barragan Hilda	Pacific Bell
1975	Cunan Edith A	Pacific Telephone
1970	Cunan Edith	R. L. Polk & Co.
1960	No return	R. L. Polk Co.
1955	dArtenay Henrietta C Mrs	R. L. Polk Co.
1950	dArtenay H C Mrs	R. L. Polk & Co.
1945	dArtenay H C Mrs	R. L. Polk Co.
1940	dArtenay H C Mrs	R. L. Polk & Co.
1935	Rothford J P	R. L. Polk & Co. of California
1930	Dinsmore 3 T Mrs	R. L. Polk & Co. of California
1925	Jameson Mrs S A	R. L. Polk Co. of California

### 319 9TH ST N

<u>Year</u>	<u>Uses</u>	<u>Source</u>
1925	Vacant	R. L. Polk Co. of California

### 321 9TH ST N

<u>Year</u>	<u>Uses</u>	<u>Source</u>
2000	LEMUS Angel	Haines & Company
1996	Ayala Rodrigo L	Pacific Bell
1975	Brocato Rose Mrs	Pacific Telephone
1970	Brocato Rose Mrs	R. L. Polk & Co.
1960	Brocato Rose Mrs	R. L. Polk Co.
1955	Brocato Rose Mrs	R. L. Polk Co.
1950	Brocato Jos	R. L. Polk & Co.

## FINDINGS

<u>Year</u>	<u>Uses</u>	<u>Source</u>
1945	Brocato Jos	R. L. Polk Co.
1940	Brocato Jos	R. L. Polk & Co.
1935	Hilton F W o	R. L. Polk & Co. of California
1930	Hilton F W o	R. L. Polk & Co. of California

### 322 9TH ST N

<u>Year</u>	<u>Uses</u>	<u>Source</u>
2000	VILORIA Gleceria	Haines & Company
1975	Villaruz V	Pacific Telephone
1970	Costanza Carmel Mrs	R. L. Polk & Co.
1960	Costanza Atnhony	R. L. Polk Co.
1955	Costanza Anthony	R. L. Polk Co.
1950	Costanza Anthony	R. L. Polk & Co.

### 328 9TH ST N

<u>Year</u>	<u>Uses</u>	<u>Source</u>
2000	ORTIZO Lionel	Haines & Company
1996	Borunda Frank A	Pacific Bell
1975	Porras Andy	Pacific Telephone
1970	Quattrin Gino	R. L. Polk & Co.
1960	Boecker Gertrude E Mrs	R. L. Polk Co.
1955	Boecker Gertrude E Mrs	R. L. Polk Co.
1950	Boecker A B	R. L. Polk & Co.
1945	Boecker A B	R. L. Polk Co.
1940	Boeckber Antone	R. L. Polk & Co.
1935	Boecker Anton o	R. L. Polk & Co. of California
1930	Boecker Antone	R. L. Polk & Co. of California
1925	Boecker Antone	R. L. Polk Co. of California
1922	Boecker Antone	R. L. Polk Co.

### 332 9TH ST N

<u>Year</u>	<u>Uses</u>	<u>Source</u>
2000	ORTON Eva	Haines & Company
1975	Prudhomme Geo	Pacific Telephone
1970	Prudhomme Geo	R. L. Polk & Co.
1960	Prudhomme Geo A	R. L. Polk Co.
1955	Prudhomme Geo A	R. L. Polk Co.
1950	Prudhomme G A	R. L. Polk & Co.
1945	Prudhomme G P	R. L. Polk Co.

## FINDINGS

<u>Year</u>	<u>Uses</u>	<u>Source</u>
1940	Prudhomme G P	R. L. Polk & Co.
1935	Prudhomme G P o	R. L. Polk & Co. of California
1930	Prudhomme G P o	R. L. Polk & Co. of California
1922	Prudhomme Geo	R. L. Polk Co.

### 335 9TH ST N

<u>Year</u>	<u>Uses</u>	<u>Source</u>
2000	VILLALUZ Romeo	Haines & Company
1975	Vallejo Santiago	Pacific Telephone
1970	Vallejo Santiago	R. L. Polk & Co.
1960	Weitzel John	R. L. Polk Co.
1955	Weitzel John	R. L. Polk Co.
1950	Weitzel John	R. L. Polk & Co.
1945	Hooker W L	R. L. Polk Co.
1940	Hooker W L	R. L. Polk & Co.
1935	Slocum Ella Mrs o	R. L. Polk & Co. of California
1930	Slocum Ella Mrs o	R. L. Polk & Co. of California

### 336 9TH ST N

<u>Year</u>	<u>Uses</u>	<u>Source</u>
2000	VALDOVINO Frank	Haines & Company
1996	Villegas Rodel	Pacific Bell
	Valdovino Frank	Pacific Bell
1975	Valdovino Frank J Jr	Pacific Telephone
1970	Ferry Mae H	R. L. Polk & Co.
1960	Ferry Mae H	R. L. Polk Co.
1955	Ferry Mae H	R. L. Polk Co.
1950	Ferry Mae H nurse	R. L. Polk & Co.
1945	Ferry Mae H	R. L. Polk Co.
1940	Christopherson L F	R. L. Polk & Co.
1935	Nystrom Matt o	R. L. Polk & Co. of California
1930	Nystrom Matt o	R. L. Polk & Co. of California
1925	Nystrom Mat	R. L. Polk Co. of California
1922	Blesh O O	R. L. Polk Co.

### 339 9TH ST N

<u>Year</u>	<u>Uses</u>	<u>Source</u>
2000	SOLTERO Eusebio	Haines & Company
	1/2 BAUTISTA Enrique	Haines & Company

## FINDINGS

<u>Year</u>	<u>Uses</u>	<u>Source</u>
1975	Valencia Pascual	Pacific Telephone
	AKobba Bangorah Sahr	Pacific Telephone
1970	Elmas Frank E	R. L. Polk & Co.
	Clarner Harry S	R. L. Polk & Co.
1960	1/2 Crosetto Ben	R. L. Polk Co.
	Baeth Harvey J	R. L. Polk Co.
1955	1/2 Silva Edw F	R. L. Polk Co.
	Travis Robt M	R. L. Polk Co.
1950	1/2 Travis R M	R. L. Polk & Co.
	Beutel H G	R. L. Polk & Co.
1945	1/2 Reynolds A J Mrs nurse	R. L. Polk Co.
	Beutel H G	R. L. Polk Co.
1940	Milanesi N Mrs	R. L. Polk & Co.
	Vacant	R. L. Polk & Co.
1935	1/2 Rutan Fay	R. L. Polk & Co. of California
	Anderson S M	R. L. Polk & Co. of California
1930	Mauk Frank o	R. L. Polk & Co. of California

### 343 9TH ST N

<u>Year</u>	<u>Uses</u>	<u>Source</u>
2000	DIAZ Isidoro	Haines & Company
1996	Diaz Isidoro i	Pacific Bell
1975	Diaz Isidoro R	Pacific Telephone
1970	Diaz Isidoro R	R. L. Polk & Co.
1960	Diaz Isidore R	R. L. Polk Co.
1955	OBrien Edw W	R. L. Polk Co.
1950	OBrien E A	R. L. Polk & Co.
1945	OBrien E A	R. L. Polk Co.
1940	OBrien E A	R. L. Polk & Co.

### 345 9TH ST N

<u>Year</u>	<u>Uses</u>	<u>Source</u>
1960	King Arth W jr	R. L. Polk Co.

### 346 9TH ST N

<u>Year</u>	<u>Uses</u>	<u>Source</u>
2000	TALAMANTEZ Librada	Haines & Company
1975	Talamantez Librada Mrs	Pacific Telephone
1970	Talamantez Librada Mrs	R. L. Polk & Co.

## FINDINGS

<u>Year</u>	<u>Uses</u>	<u>Source</u>
1960	Talamantez Librada Mrs	R. L. Polk Co.
1955	Talamantez Ernest	R. L. Polk Co.
1950	Nunn M M	R. L. Polk & Co.
1945	Nunn M M	R. L. Polk Co.
1940	Melia Nathan	R. L. Polk & Co.
	Costanza Anthony	R. L. Polk & Co.
1935	Costanza Anthony	R. L. Polk & Co. of California
1925	Austin Mrs E I	R. L. Polk Co. of California
1922	Mathewson W G	R. L. Polk Co.

### 347 9TH ST N

<u>Year</u>	<u>Uses</u>	<u>Source</u>
2000	VILLEGAS Rosalia	Haines & Company
1975	Villegas Jose	Pacific Telephone
1970	Asuncion Labiaano	R. L. Polk & Co.
1960	Ariente Gayton	R. L. Polk Co.
1955	Ariente Gayton	R. L. Polk Co.
1950	Ariente Gayton	R. L. Polk & Co.
1945	Ariente Gayton	R. L. Polk Co.
1940	Ariente Gayton	R. L. Polk & Co.
1935	Ariente Gayton	R. L. Polk & Co. of California

### 348 9TH ST N

<u>Year</u>	<u>Uses</u>	<u>Source</u>
2000	PALAFXO Francisco	Haines & Company
1996	REAR Negrete Jesus	Pacific Bell
1975	Balistreri Peter G	Pacific Telephone
1970	Balistreri Peter G	R. L. Polk & Co.
1960	Gage Geraldine C Mrs	R. L. Polk Co.
1955	Thompson John	R. L. Polk Co.
1950	Leonard D J	R. L. Polk & Co.
1945	Jackson C E	R. L. Polk Co.
1940	Mote A H	R. L. Polk & Co.
1935	Requa A P	R. L. Polk & Co. of California
1930	Terheggen Frank	R. L. Polk & Co. of California

### 350 9TH ST N

<u>Year</u>	<u>Uses</u>	<u>Source</u>
1975	Acosta Frank	Pacific Telephone

## FINDINGS

<u>Year</u>	<u>Uses</u>	<u>Source</u>
1970	Ortega Maria Mrs	R. L. Polk & Co.
1960	Parker Philip G	R. L. Polk Co.
	Grant Donald R	R. L. Polk Co.
1955	Robinson Ralph	R. L. Polk Co.
1950	Ginnette M F	R. L. Polk & Co.
	Jackson C E	R. L. Polk & Co.
1945	Davis O E Mrs	R. L. Polk Co.
1940	Davis W F	R. L. Polk & Co.
1935	Davis W F o	R. L. Polk & Co. of California
1930	Davis W F o	R. L. Polk & Co. of California
1925	Davis W F	R. L. Polk Co. of California
1922	Davis W F	R. L. Polk Co.

### 351 9TH ST N

<u>Year</u>	<u>Uses</u>	<u>Source</u>
2000	RODRIGUEZ V	Haines & Company
1975	Morales Victor J	Pacific Telephone
1970	Hawkins Roland D	R. L. Polk & Co.
1960	Hawkins Roland D	R. L. Polk Co.
	1/2 Loretto Salvadore	R. L. Polk Co.
1955	Torretto Philip	R. L. Polk Co.
1950	Torretto Philip	R. L. Polk & Co.
1945	Torretto Philip	R. L. Polk Co.
1940	Torretto Philip	R. L. Polk & Co.
1935	Torretto Philip o	R. L. Polk & Co. of California
1930	Torretto J	R. L. Polk & Co. of California
	Torretto Philip o	R. L. Polk & Co. of California

### 352 9TH ST N

<u>Year</u>	<u>Uses</u>	<u>Source</u>
2000	NO CURRENT LISTING	Haines & Company
1975	Vacant	Pacific Telephone
1970	Juarez Alex	R. L. Polk & Co.
1960	Morales Felipe	R. L. Polk Co.
1955	Morales Pio	R. L. Polk Co.
1950	Capurso L A	R. L. Polk & Co.
1945	Mulligan Howard	R. L. Polk Co.
1940	Burton C P	R. L. Polk & Co.
1935	Humberg E A	R. L. Polk & Co. of California

## FINDINGS

### 353 9TH ST N

<u>Year</u>	<u>Uses</u>	<u>Source</u>
2000	RODRIGUEZ V	Haines & Company
1975	No Return	Pacific Telephone
1970	Vacant	R. L. Polk & Co.
1960	Ricketts Olive Mrs	R. L. Polk Co.
1955	Anderson Don G	R. L. Polk Co.

### 354 9TH ST N

<u>Year</u>	<u>Uses</u>	<u>Source</u>
2000	CHICHESTER Edward	Haines & Company
1975	Morales Pio	Pacific Telephone
1970	Morales Pio	R. L. Polk & Co.
1960	Morales Pio	R. L. Polk Co.
1955	Akino Geo	R. L. Polk Co.
1950	Morales Pao	R. L. Polk & Co.
1945	Simmons K A	R. L. Polk Co.
1940	Scheuermann W J	R. L. Polk & Co.
1935	Mulligan F H o	R. L. Polk & Co. of California
1930	Mulligan F H o	R. L. Polk & Co. of California
1925	Danielson John	R. L. Polk Co. of California

### 355 9TH ST N

<u>Year</u>	<u>Uses</u>	<u>Source</u>
2000	NO CURRENT LISTING	Haines & Company
1975	Morales Victor Jr	Pacific Telephone
1970	Simpson Lynne C A	R. L. Polk & Co.
1960	Simpson L C	R. L. Polk Co.
1955	Moreno Lewis	R. L. Polk Co.

### 356 9TH ST N

<u>Year</u>	<u>Uses</u>	<u>Source</u>
2000	CHACON Authur	Haines & Company
1975	Vacant	Pacific Telephone
1970	Carrillo Flavia Mrs	R. L. Polk & Co.
1960	Aquila Henry P	R. L. Polk Co.
	Cardinas Gene Y	R. L. Polk Co.
1955	Aquila Henry P	R. L. Polk Co.
	Cuebas Elias	R. L. Polk Co.
1950	Aguila H P	R. L. Polk & Co.



## FINDINGS

<u>Year</u>	<u>Uses</u>	<u>Source</u>
1945	Ferrell Danl	R. L. Polk Co.
1940	Hernandez Efran	R. L. Polk & Co.
1935	Ellmore J W	R. L. Polk & Co. of California
	Hernandez Vincenta Mrs o	R. L. Polk & Co. of California
1930	Hernandez E B o	R. L. Polk & Co. of California
1925	Hernandez Mrs Vincenta	R. L. Polk Co. of California
1922	Hernandez John	R. L. Polk Co.

### 357 9TH ST N

<u>Year</u>	<u>Uses</u>	<u>Source</u>
1975	Angelo Rose M Mrs	Pacific Telephone
1970	Angelo Rose Mrs	R. L. Polk & Co.

### 359 9TH ST N

<u>Year</u>	<u>Uses</u>	<u>Source</u>
2000	GRANO Santiago	Haines & Company
1975	Duffy James	Pacific Telephone
1970	Kurmel John E	R. L. Polk & Co.
1960	1/2 Satalino Martin J	R. L. Polk Co.
	Lippolis Mary Mrs	R. L. Polk Co.
1955	1/2 Jaca Kay	R. L. Polk Co.
	Saalino Jos	R. L. Polk Co.

### 360 9TH ST N

<u>Year</u>	<u>Uses</u>	<u>Source</u>
2000	RUIZ Leo	Haines & Company
1975	Ferrell Frank	Pacific Telephone
1970	Aguila Henry P	R. L. Polk & Co.
1960	Reek Gregory E	R. L. Polk Co.
1955	Reek Gregory	R. L. Polk Co.
1950	Peters T H	R. L. Polk & Co.
1945	Peters T H	R. L. Polk Co.
1940	Peters T H	R. L. Polk & Co.
1935	Peters T H o	R. L. Polk & Co. of California
1930	Peters T H o	R. L. Polk & Co. of California
1925	Peters T H	R. L. Polk Co. of California
1922	Peters T H	R. L. Polk Co.

## FINDINGS

### 361 9TH ST N

<u>Year</u>	<u>Uses</u>	<u>Source</u>
2000	SALAZ Angelina	Haines & Company
1975	Rose Jerry	Pacific Telephone
1970	Salaz Frank	R. L. Polk & Co.
1960	Salaz Frank O	R. L. Polk Co.
1955	Salaz Frank O	R. L. Polk Co.
1950	Salaz F O	R. L. Polk & Co.
1945	Scott Mildred Mrs	R. L. Polk Co.
1940	Scott M G Mrs	R. L. Polk & Co.
1935	Etzkorn H W	R. L. Polk & Co. of California
1930	Gilliam C C	R. L. Polk & Co. of California
1925	Morgan D G	R. L. Polk Co. of California

### 363 9TH ST N

<u>Year</u>	<u>Uses</u>	<u>Source</u>
2000	WASTVEDT Roger	Haines & Company
1975	Vacant	Pacific Telephone
1970	Bridgewater Nola	R. L. Polk & Co.
1960	Ramirez Richd	R. L. Polk Co.
1955	Allen Jennie P Mrs	R. L. Polk Co.
1950	Allen J P Mrs	R. L. Polk & Co.
1945	Allen J P Mrs	R. L. Polk Co.
1940	Byers H H Mrs	R. L. Polk & Co.
1935	Bamber F E	R. L. Polk & Co. of California
1930	Pizzo J A	R. L. Polk & Co. of California
1925	Byrne J J	R. L. Polk Co. of California

### 364 9TH ST N

<u>Year</u>	<u>Uses</u>	<u>Source</u>
2000	NO CURRENT LISTING	Haines & Company
1975	Carlos Filemon	Pacific Telephone
1970	Vacant	R. L. Polk & Co.
1960	Peters Margt	R. L. Polk Co.
1955	Peters Margt	R. L. Polk Co.

### 366 9TH ST N

<u>Year</u>	<u>Uses</u>	<u>Source</u>
2000	CARLOS Cliserio	Haines & Company
1975	Carlos Ramon P	Pacific Telephone

## FINDINGS

<u>Year</u>	<u>Uses</u>	<u>Source</u>
1970	Vacant	R. L. Polk & Co.
1960	Gulick Loretta Mrs	R. L. Polk Co.
1950	Gullic W E	R. L. Polk & Co.
1945	Gullic W E	R. L. Polk Co.
1940	Gullie Wm	R. L. Polk & Co.
1935	Finley C J jr o	R. L. Polk & Co. of California
1930	Finley C J jr	R. L. Polk & Co. of California

### 369 9TH ST N

<u>Year</u>	<u>Uses</u>	<u>Source</u>
2000	ALFARO Leonarda	Haines & Company
1975	Alfaro Melicio P	Pacific Telephone
1970	Alfaro Melicio P	R. L. Polk & Co.
1960	Patte Frank P	R. L. Polk Co.
1955	Paterson Frank P	R. L. Polk Co.
1950	Beaty B T H	R. L. Polk & Co.
1945	Beaty Bert	R. L. Polk Co.
1940	Contratto J M	R. L. Polk & Co.
1935	Jenkins W S o	R. L. Polk & Co. of California
1930	Jenkins W S	R. L. Polk & Co. of California

### 370 9TH ST N

<u>Year</u>	<u>Uses</u>	<u>Source</u>
2000	ARIAS Jose	Haines & Company
1975	Ferioli Annerin Mrs	Pacific Telephone
1970	Ferioli Annerin A Mrs	R. L. Polk & Co.
1960	Ferioli Florindo	R. L. Polk Co.
1955	Ferioli Florendo	R. L. Polk Co.
1950	Ferioli Florendo	R. L. Polk & Co.
1945	Perioli Florendo	R. L. Polk Co.
1940	Ferioli Florendo	R. L. Polk & Co.
1935	Ferioli Florindo o	R. L. Polk & Co. of California
1930	Ferioli Florindo o	R. L. Polk & Co. of California

## E JULIAN

### 342 E JULIAN

<u>Year</u>	<u>Uses</u>	<u>Source</u>
1985	SANTOS ABELARDO R	Pacific Bell

## FINDINGS

### 357 E JULIAN

<u>Year</u>	<u>Uses</u>	<u>Source</u>
1957	Cann Arthur	R. L. Polk Co.

### 365 E JULIAN

<u>Year</u>	<u>Uses</u>	<u>Source</u>
1957	Bertis Three Sixty Five Club	R. L. Polk Co.
	Three Sixty Five Club Bertis	R. L. Polk Co.

### 374 E JULIAN

<u>Year</u>	<u>Uses</u>	<u>Source</u>
1957	Draper Ruby	R. L. Polk Co.
	Bridgewaters Miller	R. L. Polk Co.

### 377 E JULIAN

<u>Year</u>	<u>Uses</u>	<u>Source</u>
1957	Arthurs Cleaners	R. L. Polk Co.

### 465 E JULIAN

<u>Year</u>	<u>Uses</u>	<u>Source</u>
1957	Valente Dick Catering	R. L. Polk Co.
	Louies Delicatessen & Catering	R. L. Polk Co.
	Dick Valente Catering	R. L. Polk Co.

### 471 E JULIAN

<u>Year</u>	<u>Uses</u>	<u>Source</u>
1957	Ahern Ruby	R. L. Polk Co.

### 479 E JULIAN

<u>Year</u>	<u>Uses</u>	<u>Source</u>
1957	CUVA LUCIANO R	Pacific Telephone

### 510 E JULIAN

<u>Year</u>	<u>Uses</u>	<u>Source</u>
1957	Nelson Murrel A	R. L. Polk Co.

### 515 E JULIAN

<u>Year</u>	<u>Uses</u>	<u>Source</u>
1957	Cantelmo Vince	R. L. Polk Co.

## FINDINGS

### 549 E JULIAN

<u>Year</u>	<u>Uses</u>	<u>Source</u>
1957	Ellis Geo	R. L. Polk Co.

### E JULIAN ST

#### 317 E JULIAN ST

<u>Year</u>	<u>Uses</u>	<u>Source</u>
2006	PENALonena	Haines Company, Inc.
1991	FELGER LL	PACIFIC BELL WHITE PAGES
	LIANG DAVID	PACIFIC BELL WHITE PAGES
	Liang David	PACIFIC BELL WHITE PAGES
1985	FELGER LAURIE	Pacific Bell
1980	Felger Laurie	Pacific Telephone
1975	JAVKSON ERMA	Pacific Telephone
1963	Shannon Joe D	Pacific Telephone
1957	Shannon Joe D plmbr	R. L. Polk Co.
	SHANNON JOE D PLMBR	Pacific Telephone

#### 329 E JULIAN ST

<u>Year</u>	<u>Uses</u>	<u>Source</u>
2006	o TRAN Ha	Haines Company, Inc.

#### 337 E JULIAN ST

<u>Year</u>	<u>Uses</u>	<u>Source</u>
2006	2000	Haines Company, Inc.

#### 341 E JULIAN ST

<u>Year</u>	<u>Uses</u>	<u>Source</u>
2006	ROLDANAna	Haines Company, Inc.

#### 342 E JULIAN ST

<u>Year</u>	<u>Uses</u>	<u>Source</u>
2006	No Current Listing	Haines Company, Inc.
1991	SANTOS ABELARDO R	PACIFIC BELL WHITE PAGES
1986	Santos Abelardo R	Pacific Bell
1975	RIVERA MARCOS VEJAR	Pacific Telephone
1957	STATES DONALD	Pacific Telephone

## FINDINGS

### 344 E JULIAN ST

<u>Year</u>	<u>Uses</u>	<u>Source</u>
2006	a GOUKER Troy	Haines Company, Inc.
1975	CUELLAR ROSENDA	Pacific Telephone
1963	Grimaldo Margie	Pacific Telephone
1957	SRNLLEY HUGH MRS R Smniley Hugh Mrs r	Pacific Telephone R. L. Polk Co.

### 345 E JULIAN ST

<u>Year</u>	<u>Uses</u>	<u>Source</u>
2006	HUYNHT	Haines Company, Inc.
1963	Freemans Used Cars	Pacific Telephone

### 347 E JULIAN ST

<u>Year</u>	<u>Uses</u>	<u>Source</u>
1957	PARISE SAM	Pacific Telephone

### 357 E JULIAN ST

<u>Year</u>	<u>Uses</u>	<u>Source</u>
1991	FLEMATE ANTHONY Flemate Anthony	PACIFIC BELL WHITE PAGES PACIFIC BELL WHITE PAGES
1963	Gibbs E C	Pacific Telephone
1957	CANN ARTHUR	Pacific Telephone

### E Julian St

#### 365 E Julian St

<u>Year</u>	<u>Uses</u>	<u>Source</u>
2014	ASCENDANT AIR SYSTEMS INC	EDR Digital Archive
2010	PC MECHANICAL SUPPLY ASCENDANT AIR SYSTEMS INC	EDR Digital Archive EDR Digital Archive

### E JULIAN ST

#### 365 E JULIAN ST

<u>Year</u>	<u>Uses</u>	<u>Source</u>
2006	ENTREES UNLIMITED	Haines Company, Inc. Haines Company, Inc.
1985	PALMS II DISCO	Pacific Bell
1975	CLUB ZARAPE	Pacific Telephone
1963	Bertis Three Sixty Five Club	Pacific Telephone

## FINDINGS

<u>Year</u>	<u>Uses</u>	<u>Source</u>
1963	Three Sixty Five Club	Pacific Telephone
1957	BERTI S THREE SIXTY FIVE CLUB	Pacific Telephone
	THREE SIXTY FIVE CLUB BERTI S	Pacific Telephone

### E Julian St

#### 374 E Julian St

<u>Year</u>	<u>Uses</u>	<u>Source</u>
2010	CHALLENGE HOUSE	EDR Digital Archive

### E JULIAN ST

#### 374 E JULIAN ST

<u>Year</u>	<u>Uses</u>	<u>Source</u>
2006	NMARTINEZJoe	Haines Company, Inc.
1986	Beauvais Gean	Pacific Bell
	Ferdinand Paulfils	Pacific Bell
1985	LOUIS DEUIFEUL	Pacific Bell
	FERDINAND PAULFILS	Pacific Bell
1975	FERGUSON HAZEL	Pacific Telephone
1963	Carey Jean	Pacific Telephone
1957	BRIDGEWATERS MILLER	Pacific Telephone
	DRAPER RUBY	Pacific Telephone

#### 377 E JULIAN ST

<u>Year</u>	<u>Uses</u>	<u>Source</u>
1957	ARTHUR S CLEANERS	Pacific Telephone

#### 401 E JULIAN ST

<u>Year</u>	<u>Uses</u>	<u>Source</u>
2006	GOMEZJeasus	Haines Company, Inc.
1991	DELGADO BERTA A	PACIFIC BELL WHITE PAGES
1963	Martinez Irene	Pacific Telephone
1957	THOMPSON JAS E R	Pacific Telephone
	Thompson Jas E r	R. L. Polk Co.

#### 402 E JULIAN ST

<u>Year</u>	<u>Uses</u>	<u>Source</u>
2006	a PISCIOI TA Maurice	Haines Company, Inc.
1985	LARA RAQUEL	Pacific Bell

## FINDINGS

<u>Year</u>	<u>Uses</u>	<u>Source</u>
1980	Lara Raquel	Pacific Telephone
1975	COY RACHEL	Pacific Telephone
1963	Murphy Warren H	Pacific Telephone

### 403 E JULIAN ST

<u>Year</u>	<u>Uses</u>	<u>Source</u>
2006	GOMEZ Sergio	Haines Company, Inc.
1991	ROSALES ELENA	PACIFIC BELL WHITE PAGES
1980	Alvarez Alfonso	Pacific Telephone
	Atvarez Alfred	Pacific Telephone
1963	Hubert Esther	Pacific Telephone
	Franco Frances	Pacific Telephone

### 408 E JULIAN ST

<u>Year</u>	<u>Uses</u>	<u>Source</u>
2006	RIDGE ER	Haines Company, Inc.
	SATr ERWHR TE Ealane	Haines Company, Inc.
1985	RIDGE ER	Pacific Bell

### E Julian St

#### 413 E Julian St

<u>Year</u>	<u>Uses</u>	<u>Source</u>
2010	STAHL RAEANN	EDR Digital Archive

### E JULIAN ST

#### 413 E JULIAN ST

<u>Year</u>	<u>Uses</u>	<u>Source</u>
2006	STAHL Ramasn	Haines Company, Inc.
	SUKARMA Burhan	Haines Company, Inc.
1985	LIPPOLS A	Pacific Bell
1980	Lippolis A	Pacific Telephone
1975	LIPPOLIS A	Pacific Telephone
1963	Lippolis A	Pacific Telephone
	Lippolis A	Pacific Telephone
1957	LIPPOLIS A R	Pacific Telephone
	Lippolis A r	R. L. Polk Co.



## FINDINGS

### 415 E JULIAN ST

<u>Year</u>	<u>Uses</u>	<u>Source</u>
2006	SPIELBAUER Dennis	Haines Company, Inc.
1963	Poulsen Creston	Pacific Telephone

### E Julian St

### 417 E Julian St

<u>Year</u>	<u>Uses</u>	<u>Source</u>
2014	BBEAUTY DESIGNS	EDR Digital Archive

### E JULIAN ST

### 417 E JULIAN ST

<u>Year</u>	<u>Uses</u>	<u>Source</u>
2006	No Current Listing	Haines Company, Inc.

### 419 E JULIAN ST

<u>Year</u>	<u>Uses</u>	<u>Source</u>
2006	No Current Listing	Haines Company, Inc.
1985	ORTEGA IM	Pacific Bell

### E Julian St

### 440 E Julian St

<u>Year</u>	<u>Uses</u>	<u>Source</u>
2014	FIVE STAR CLASSIC PARKING	EDR Digital Archive
	MB ELECTRIC	EDR Digital Archive
	SACH SOLUTIONS	EDR Digital Archive
2010	COMTECH MARKETING INC	EDR Digital Archive
	MB ELECTRIC	EDR Digital Archive
	FIVE STAR CLASSIC PARKING	EDR Digital Archive

### 451 E Julian St

<u>Year</u>	<u>Uses</u>	<u>Source</u>
2014	ONE STOP MARKET	EDR Digital Archive
2010	ONE STOP MARKET	EDR Digital Archive
	NGO HUNG	EDR Digital Archive

## FINDINGS

### **E JULIAN ST**

#### **451 E JULIAN ST**

<b><u>Year</u></b>	<b><u>Uses</u></b>	<b><u>Source</u></b>
2006	T&L MARKET	Haines Company, Inc.
1991	One Stop Market	PACIFIC BELL WHITE PAGES
	ONE STOP MARKET	PACIFIC BELL WHITE PAGES
1985	ONE STOP MARKET	Pacific Bell
1980	Joselizas Market	Pacific Telephone
1975	PLAZA MARKET	Pacific Telephone

#### **463 E JULIAN ST**

<b><u>Year</u></b>	<b><u>Uses</u></b>	<b><u>Source</u></b>
2006	No Current Listing	Haines Company, Inc.
1991	Valente M	PACIFIC BELL WHITE PAGES
	VALENTE M	PACIFIC BELL WHITE PAGES
1985	VALENTE S HALL	Pacific Bell
1980	Valentes Hall	Pacific Telephone
1975	VALENTE S HALL	Pacific Telephone
1963	Valentes Hall	Pacific Telephone

#### **465 E JULIAN ST**

<b><u>Year</u></b>	<b><u>Uses</u></b>	<b><u>Source</u></b>
2006	XKIO	Haines Company, Inc.
1991	WHOLISTIC CONSULTANT	PACIFIC BELL WHITE PAGES
1957	VALENTE DICK CATERING	Pacific Telephone
	LOUIE S DELICATESSEN & CATERING	Pacific Telephone
	DICK VALENTE CATERING	Pacific Telephone

#### **470 E JULIAN ST**

<b><u>Year</u></b>	<b><u>Uses</u></b>	<b><u>Source</u></b>
2006	YANEZ Clemen Uina	Haines Company, Inc.
	a ALFARO Jusniano	Haines Company, Inc.
1986	Lyles Bunk	Pacific Bell
1985	LYLES BUNK	Pacific Bell
1975	LYLES BUNK	Pacific Telephone
1963	Lyles Bunk	Pacific Telephone
1957	Lyles Bunk r	R. L. Polk Co.
	LYLES BUNK R	Pacific Telephone

## FINDINGS

### **E Julian St**

#### **471 E Julian St**

<b><u>Year</u></b>	<b><u>Uses</u></b>	<b><u>Source</u></b>
2010	QUYNH AHN SERVICE CENTER	EDR Digital Archive

### **E JULIAN ST**

#### **471 E JULIAN ST**

<b><u>Year</u></b>	<b><u>Uses</u></b>	<b><u>Source</u></b>
2006	NGUYEN Lanh X	Haines Company, Inc.
1991	Titzler David H	PACIFIC BELL WHITE PAGES
	TITZLER DAVID H	PACIFIC BELL WHITE PAGES
1975	ROGERS K S	Pacific Telephone
1963	Ahern Ruby	Pacific Telephone
1957	AHERN RUBY	Pacific Telephone

#### **479 E JULIAN ST**

<b><u>Year</u></b>	<b><u>Uses</u></b>	<b><u>Source</u></b>
2006	a WONG Allen	Haines Company, Inc.
1963	Cuva Luciano	Pacific Telephone
1957	Cuva Luciano r	R. L. Polk Co.

#### **482 E JULIAN ST**

<b><u>Year</u></b>	<b><u>Uses</u></b>	<b><u>Source</u></b>
2006	a KEEN Curt	Haines Company, Inc.
1986	Keen Curt & Linda	Pacific Bell
1985	MADSEN CURT & LINDA	Pacific Bell
1957	STORTZ RICHARD L	Pacific Telephone

#### **485 E JULIAN ST**

<b><u>Year</u></b>	<b><u>Uses</u></b>	<b><u>Source</u></b>
2006	THEBAULTJ	Haines Company, Inc.
1991	De La Rosa Romas	PACIFIC BELL WHITE PAGES
	DE LA ROSA ROMAS	PACIFIC BELL WHITE PAGES
1986	De La Rosa Roger	Pacific Bell
	de la Rosa Romas	Pacific Bell
1985	WHOLISTIC HEALING CONSULTANT	Pacific Bell
	DE LA ROSA ROMAS	Pacific Bell
1980	De La Rosa Richard X	Pacific Telephone
	dela Rosa Romas	Pacific Telephone

## FINDINGS

<u>Year</u>	<u>Uses</u>	<u>Source</u>
1975	FORONDA JOSEPH	Pacific Telephone
1963	Mac Donald Mattie Miss	Pacific Telephone
1957	MAC DONALD MATTIE MISS R	Pacific Telephone

### 487 E JULIAN ST

<u>Year</u>	<u>Uses</u>	<u>Source</u>
1963	Bailey Jas E	Pacific Telephone

### 505 E JULIAN ST

<u>Year</u>	<u>Uses</u>	<u>Source</u>
2006	BASS Stephen	Haines Company, Inc.
1975	ORDORICA GILBERTO	Pacific Telephone
1957	Becker J J r	R. L. Polk Co.
	BECKER J J R	Pacific Telephone

### E Julian St

#### 510 E Julian St

<u>Year</u>	<u>Uses</u>	<u>Source</u>
2014	DIEPENBROCK STORYFILMS LTD	EDR Digital Archive

### E JULIAN ST

#### 510 E JULIAN ST

<u>Year</u>	<u>Uses</u>	<u>Source</u>
2006	No Current Listing	Haines Company, Inc.
1957	NELSON MURREL A	Pacific Telephone

#### 515 E JULIAN ST

<u>Year</u>	<u>Uses</u>	<u>Source</u>
2006	o AMADEO Edith	Haines Company, Inc.
1963	Cantelmo Vince	Pacific Telephone

#### 518 E JULIAN ST

<u>Year</u>	<u>Uses</u>	<u>Source</u>
2006	CONNELLYAnna	Haines Company, Inc.
1986	Meligan CJ	Pacific Bell
1985	MELIGAN CJ	Pacific Bell
1975	KNEUER ARTHUR JOHN	Pacific Telephone

## FINDINGS

### 520 E JULIAN ST

<u>Year</u>	<u>Uses</u>	<u>Source</u>
2006	ANDERSON Paul	Haines Company, Inc.
1980	Sanchez Marie	Pacific Telephone
1963	Recchio Frank	Pacific Telephone
1957	RECCHIO FRANK R	Pacific Telephone

### 527 E JULIAN ST

<u>Year</u>	<u>Uses</u>	<u>Source</u>
2006	SILVAHelav	Haines Company, Inc.
1963	Vasakis Nick	Pacific Telephone

### 539 E JULIAN ST

<u>Year</u>	<u>Uses</u>	<u>Source</u>
2006	PISCIOTTAMaudce	Haines Company, Inc.

### 545 E JULIAN ST

<u>Year</u>	<u>Uses</u>	<u>Source</u>
2006	No Current Listing	Haines Company, Inc.
1986	Serrano Jose	Pacific Bell

### 547 E JULIAN ST

<u>Year</u>	<u>Uses</u>	<u>Source</u>
2006	No Current Listing	Haines Company, Inc.
1985	TORAL JESUS	Pacific Bell
1975	ALLEN LESLIE	Pacific Telephone
1963	Rogers Charlotte Allen	Pacific Telephone

### 548 E JULIAN ST

<u>Year</u>	<u>Uses</u>	<u>Source</u>
2006	COX	Haines Company, Inc.

### 549 E JULIAN ST

<u>Year</u>	<u>Uses</u>	<u>Source</u>
2006	CLAASSEN Gary	Haines Company, Inc.
1957	ELLIS GEO	Pacific Telephone

### 555 E JULIAN ST

<u>Year</u>	<u>Uses</u>	<u>Source</u>
1991	PESQUEDA HECTOR & NGHI	PACIFIC BELL WHITE PAGES
	GALICIA GARCIA VALENTIN	PACIFIC BELL WHITE PAGES
1975	LINVILLE D	Pacific Telephone

## FINDINGS

<u>Year</u>	<u>Uses</u>	<u>Source</u>
1957	CANNATA SAL R	Pacific Telephone
	EZELL JUANITA	Pacific Telephone

### 505 1/2 E JULIAN ST

<u>Year</u>	<u>Uses</u>	<u>Source</u>
1985	ORDORICA GILBERTO	Pacific Bell

### E ST JAMES

#### 430 E ST JAMES

<u>Year</u>	<u>Uses</u>	<u>Source</u>
1957	Muller Edw J	R. L. Polk Co.

#### 434 E ST JAMES

<u>Year</u>	<u>Uses</u>	<u>Source</u>
1957	Sieger Chet H	R. L. Polk Co.

#### 440 E ST JAMES

<u>Year</u>	<u>Uses</u>	<u>Source</u>
1957	Rylatt Harriet Mrs	R. L. Polk Co.

### E ST JAMES ST

#### 416 E ST JAMES ST

<u>Year</u>	<u>Uses</u>	<u>Source</u>
2006	No Current Listing	Haines Company, Inc.
1991	Mattos Mary B Mrs	PACIFIC BELL WHITE PAGES
1980	Mattos Mary B Mrs	Pacific Telephone
1963	Mattos Mary B Mrs	Pacific Telephone
1957	Mattos MVary Mrs r	R. L. Polk Co.
	MVATTOS MARY MRS R	Pacific Telephone

#### 417 E ST JAMES ST

<u>Year</u>	<u>Uses</u>	<u>Source</u>
2006	ESQUIBEL Pauline	Haines Company, Inc.
1991	Esquibel PI	PACIFIC BELL WHITE PAGES
1963	Esquibel J P	Pacific Telephone

#### 418 E ST JAMES ST

<u>Year</u>	<u>Uses</u>	<u>Source</u>
2006	DIAMOSTIna	Haines Company, Inc.

## FINDINGS

<u>Year</u>	<u>Uses</u>	<u>Source</u>
1980	Gagliardo Jos 1	Pacific Telephone
1963	Gagliardo Jos J	Pacific Telephone
1957	GAGLIARDO JOS J R Gagliardo Jos J r	Pacific Telephone R. L. Polk Co.

### 425 E ST JAMES ST

<u>Year</u>	<u>Uses</u>	<u>Source</u>
2006	MONTOYALorena DOROSTI Javad	Haines Company, Inc. Haines Company, Inc.
1963	Dristine Mary Mrs Chadwick Dorsey W	Pacific Telephone Pacific Telephone

### 430 E ST JAMES ST

<u>Year</u>	<u>Uses</u>	<u>Source</u>
2006	No Current Listing	Haines Company, Inc.
1963	Berthiaume Leon Mrs	Pacific Telephone

### 434 E ST JAMES ST

<u>Year</u>	<u>Uses</u>	<u>Source</u>
2006	No Current Listing	Haines Company, Inc.
1991	Peters David S	PACIFIC BELL WHITE PAGES
1986	Moura Arthur H	Pacific Bell
1980	Moura Arthur H	Pacific Telephone
1963	Driggs Stephen E	Pacific Telephone

### 440 E ST JAMES ST

<u>Year</u>	<u>Uses</u>	<u>Source</u>
2006	SAMBRANO Jessie	Haines Company, Inc.
1986	Chavez Artemisa Chavez Max	Pacific Bell Pacific Bell
1975	CHAVEZ ARTEMISA CHAVEZ MAX	Pacific Telephone Pacific Telephone
1963	Rylatt Harriet Mrs	Pacific Telephone
1957	RYLATT HARRIET MRS	Pacific Telephone

### 442 E ST JAMES ST

<u>Year</u>	<u>Uses</u>	<u>Source</u>
2006	CRUZ Ofelia	Haines Company, Inc.
1963	Slack Mitchell	Pacific Telephone

## FINDINGS

### 443 E ST JAMES ST

<u>Year</u>	<u>Uses</u>	<u>Source</u>
2006	GUZMAN Ernest	Haines Company, Inc.
1986	Sakai Duane M	Pacific Bell
1980	Conroy Brian	Pacific Telephone
1975	CONTRERAS JESUS	Pacific Telephone
1963	Jamison Ruth	Pacific Telephone
	Martinez Gusman	Pacific Telephone
	Martinez Mable	Pacific Telephone
1957	PALM OTTO	Pacific Telephone

### 445 E ST JAMES ST

<u>Year</u>	<u>Uses</u>	<u>Source</u>
1963	De Zarate Albert D	Pacific Telephone
1957	DE-ZARATE ALBERT D	Pacific Telephone

### 446 E ST JAMES ST

<u>Year</u>	<u>Uses</u>	<u>Source</u>
1963	Thomas Ann L Mrs	Pacific Telephone

### 447 E ST JAMES ST

<u>Year</u>	<u>Uses</u>	<u>Source</u>
2006	SMr H Karen	Haines Company, Inc.
1986	Hunter Larry	Pacific Bell
1975	BACHMAN EDW R	Pacific Telephone
1963	Mc Dougall Catherine	Pacific Telephone

### 448 E ST JAMES ST

<u>Year</u>	<u>Uses</u>	<u>Source</u>
1980	Chavez Artemiso	Pacific Telephone

### 449 E ST JAMES ST

<u>Year</u>	<u>Uses</u>	<u>Source</u>
2006	CROWTHER Helene	Haines Company, Inc.
1963	Christ E Mrs	Pacific Telephone
1957	CHRIST JOHN R	Pacific Telephone
	Christ John r	R. L. Polk Co.

### 451 E ST JAMES ST

<u>Year</u>	<u>Uses</u>	<u>Source</u>
2006	No Current Listing	Haines Company, Inc.



## FINDINGS

### 465 E ST JAMES ST

<u>Year</u>	<u>Uses</u>	<u>Source</u>
2006	HO Met	Haines Company, Inc.
1957	Arceri Alflo r	R. L. Polk Co.

### 470 E ST JAMES ST

<u>Year</u>	<u>Uses</u>	<u>Source</u>
2006	RAMOS Joseph	Haines Company, Inc.
1963	Rosales Richard R	Pacific Telephone
1957	Graham Francis H r	R. L. Polk Co.

### 493 E ST JAMES ST

<u>Year</u>	<u>Uses</u>	<u>Source</u>
1986	Ramirer Edgardo	Pacific Bell

### 495 E ST JAMES ST

<u>Year</u>	<u>Uses</u>	<u>Source</u>
1963	ARMSTRONG INTERIORS	Pacific Telephone
	Avila Chuck Armstrong Intrs	Pacific Telephone
	Holmquist Joe Armstrong Intrs	Pacific Telephone

## JULIAN ST E

### 317 JULIAN ST E

<u>Year</u>	<u>Uses</u>	<u>Source</u>
2000	FELGER L L	Haines & Company
	ONEAL John	Haines & Company
1975	Robinson Freddie	Pacific Telephone
1970	Vega Connie Mrs	R. L. Polk & Co.
1966	SHANNON JOSEPH D	R. L. Polk & Co.
1960	Shannon Jos D	R. L. Polk Co.
1955	Shannon Jos D	R. L. Polk Co.
1950	Shannon J D	R. L. Polk & Co.
1945	Shannon J D	R. L. Polk Co.
1940	Shannon J D plmbr	R. L. Polk & Co.
1935	Estrada E R elect contr o	R. L. Polk & Co. of California
1930	Roberts W A o	R. L. Polk & Co. of California
1925	Eddy Mrs Elizabeth	R. L. Polk Co. of California
	Roberts W A	R. L. Polk Co. of California
1922	Benson Walter	R. L. Polk Co.
	Henry Mrs M E	R. L. Polk Co.

## FINDINGS

### 329 JULIAN ST E

<u>Year</u>	<u>Uses</u>	<u>Source</u>
2000	TRAN HA	Haines & Company
1996	Tran Ha	Pacific Bell

### 342 JULIAN ST E

<u>Year</u>	<u>Uses</u>	<u>Source</u>
2000	NO CURRENT LISTING	Haines & Company
1975	Rivera Marcos	Pacific Telephone
1970	Orejel Felix	R. L. Polk & Co.
1966	OLSEN LOLA A	R. L. Polk & Co.
	TOWERS MARJORIE	R. L. Polk & Co.
1960	Douglass W E	R. L. Polk Co.
1955	Thompson Leota Mrs	R. L. Polk Co.
1950	Gouker T A	R. L. Polk & Co.
1945	Hill P M Mrs	R. L. Polk Co.
1940	Vacant	R. L. Polk & Co.
1935	Grimes Herman	R. L. Polk & Co. of California

### 344 JULIAN ST E

<u>Year</u>	<u>Uses</u>	<u>Source</u>
2000	DIAZ Roque	Haines & Company
	GOUKER Troy	Haines & Company
1975	Cuellar Rosenda Mrs	Pacific Telephone
1970	Cuellar Rosenda Mrs	R. L. Polk & Co.
1966	WYATT MARY MRS	R. L. Polk & Co.
1960	Aquirre John	R. L. Polk Co.
1955	Silverman J A Mrs	R. L. Polk Co.
	Smiley Hugh L	R. L. Polk Co.
1950	Smiley H L	R. L. Polk & Co.
1945	Taylor A C	R. L. Polk Co.
1940	Tuggle R C	R. L. Polk & Co.
1935	Vacant	R. L. Polk & Co. of California
1930	Jergsen Robt	R. L. Polk & Co. of California
1925	Brozy Peter	R. L. Polk Co. of California
1922	Fisher Mrs R A	R. L. Polk Co.

### 345 JULIAN ST E

<u>Year</u>	<u>Uses</u>	<u>Source</u>
2000	NO CURRENT LISTING	Haines & Company

## FINDINGS

<u>Year</u>	<u>Uses</u>	<u>Source</u>
1996	Phan Tiem	Pacific Bell
1975	Vacant	Pacific Telephone
1970	Vaughns Union 76 Service gas sta	R. L. Polk & Co.
1966	FREEMANS USED CARS	R. L. Polk & Co.
1960	Vacant	R. L. Polk Co.

### 347 JULIAN ST E

<u>Year</u>	<u>Uses</u>	<u>Source</u>
1966	VACANT	R. L. Polk & Co.
1960	Alberson R Edw	R. L. Polk Co.
1955	Parise Sam	R. L. Polk Co.
1950	Vacant	R. L. Polk & Co.
1945	Parise Salvatore shoe repr	R. L. Polk Co.
1940	Parise Salvatore shoe repr	R. L. Polk & Co.
1935	Parise Salvador o	R. L. Polk & Co. of California
1930	Parise Salvadore o	R. L. Polk & Co. of California
1925	Parise Salvadore	R. L. Polk Co. of California
1922	Pariese Salvadore	R. L. Polk Co.

### 349 JULIAN ST E

<u>Year</u>	<u>Uses</u>	<u>Source</u>
1966	VACANT	R. L. Polk & Co.
1960	Julian Washette Indry	R. L. Polk Co.
1955	Julian Washette Indry	R. L. Polk Co.
1950	Berti L A liquors	R. L. Polk & Co.
1945	Berti Lawrence liquors	R. L. Polk Co.
1940	Berti Lawrence liquors	R. L. Polk & Co.
1935	Parise Salvador gro	R. L. Polk & Co. of California
	Trembath L L	R. L. Polk & Co. of California
1930	Parise Salvadore gro	R. L. Polk & Co. of California

### 350 JULIAN ST E

<u>Year</u>	<u>Uses</u>	<u>Source</u>
2000	FRIZZELL Glenn	Haines & Company

### 352 JULIAN ST E

<u>Year</u>	<u>Uses</u>	<u>Source</u>
1960	Boehme Mildred Mrs	R. L. Polk Co.
1955	Boehme Rudolph G	R. L. Polk Co.
1945	Boehme R G	R. L. Polk Co.

## FINDINGS

<u>Year</u>	<u>Uses</u>	<u>Source</u>
1930	Molitor N M o	R. L. Polk & Co. of California
1925	Ritz Eugene	R. L. Polk Co. of California
1922	Ritz Eugene	R. L. Polk Co.

### 357 JULIAN ST E

<u>Year</u>	<u>Uses</u>	<u>Source</u>
2000	CARLINO Peter	Haines & Company
1975	Donahue Paul F	Pacific Telephone
1970	Vigil Elsie Mrs	R. L. Polk & Co.
1966	SAGHATELIAN MARY	R. L. Polk & Co.
1960	Cann Rita Mrs	R. L. Polk Co.
1955	Cann Rita Mrs	R. L. Polk Co.
	Pearce Chas K	R. L. Polk Co.
1950	Pearce C K	R. L. Polk & Co.
1945	Pearce Jennie Mrs	R. L. Polk Co.
1940	Vacant	R. L. Polk & Co.
1935	Pearce C C o	R. L. Polk & Co. of California
1930	Pearce J P Mrs	R. L. Polk & Co. of California
1925	Holderness Rita	R. L. Polk Co. of California
	Pearce Mrs J P	R. L. Polk Co. of California
1922	Pearce Mrs J P	R. L. Polk Co.
	Holdeness Mrs Rita	R. L. Polk Co.

### 361 JULIAN ST E

<u>Year</u>	<u>Uses</u>	<u>Source</u>
2000	CARLINO Peter	Haines & Company

### 365 JULIAN ST E

<u>Year</u>	<u>Uses</u>	<u>Source</u>
2000	NO CURRENT LISTING	Haines & Company
1975	Zarape Night Club	Pacific Telephone
1970	Vacant	R. L. Polk & Co.
1966	LIDO CLUB THE TAVERN	R. L. Polk & Co.
1960	K Club restr	R. L. Polk Co.
1955	Bertis Three Sixty Five Club restr	R. L. Polk Co.
1940	Vacant	R. L. Polk & Co.
1935	Lewis Clifton	R. L. Polk & Co. of California
1930	Vacant	R. L. Polk & Co. of California
1925	Yagle Mrs Eliza	R. L. Polk Co. of California

## FINDINGS

<u>Year</u>	<u>Uses</u>	<u>Source</u>
1922	Vacant	R. L. Polk Co.

### 368 JULIAN ST E

<u>Year</u>	<u>Uses</u>	<u>Source</u>
1950	San Jose Ice Co sta	R. L. Polk & Co.
1940	Vacant	R. L. Polk & Co.
1935	Vacant	R. L. Polk & Co. of California
1930	Webb & Fleming elec contrs	R. L. Polk & Co. of California

### 369 JULIAN ST E

<u>Year</u>	<u>Uses</u>	<u>Source</u>
1950	Ruiz Martin	R. L. Polk & Co.
1945	Wilson M E	R. L. Polk Co.
1940	Espinosa E A	R. L. Polk & Co.
1935	Espinosa E A	R. L. Polk & Co. of California
1930	Fellows Jos	R. L. Polk & Co. of California
1925	Eldh E P	R. L. Polk Co. of California
1922	Gruell J W	R. L. Polk Co.

### 371 JULIAN ST E

<u>Year</u>	<u>Uses</u>	<u>Source</u>
2000	NO CURRENT LISTING	Haines & Company

### 374 JULIAN ST E

<u>Year</u>	<u>Uses</u>	<u>Source</u>
2000	MARTINEZ Joe	Haines & Company
1975	Ferguson Hazel I Mrs	Pacific Telephone
1970	Ferguson Hazel I Mrs	R. L. Polk & Co.
1966	ATKINSON PETE	R. L. Polk & Co.
1960	Draper Freddy Mrs	R. L. Polk Co.
1955	Jackson Leon P	R. L. Polk Co.
1950	Fitch C E	R. L. Polk & Co.
1945	Gordon H A Mrs	R. L. Polk Co.
1940	Gordon Ernest barber	R. L. Polk & Co.
1935	Gordon Ernest barber o	R. L. Polk & Co. of California
1930	Caraway Fay	R. L. Polk & Co. of California
	Mc Dowell Carl	R. L. Polk & Co. of California
1925	Berryessa Louis	R. L. Polk Co. of California
1922	Vacant	R. L. Polk Co.

## FINDINGS

### 377 JULIAN ST E

<u>Year</u>	<u>Uses</u>	<u>Source</u>
1955	Arthurs Clns Savano Arth L	R. L. Polk Co. R. L. Polk Co.
1950	Portola Clnrs	R. L. Polk & Co.
1945	Fleming H W elec contr	R. L. Polk Co.
1940	Fleming H W elec contr	R. L. Polk & Co.
1935	Fleming H W	R. L. Polk & Co. of California
1930	Berkey O R o	R. L. Polk & Co. of California
1925	Baty Mrs Emily	R. L. Polk Co. of California
1922	Garvin Mrs Mathilda	R. L. Polk Co.

### 379 JULIAN ST E

<u>Year</u>	<u>Uses</u>	<u>Source</u>
1960	Maxey Wm T	R. L. Polk Co.
1955	Vacant Perry Sophie Mrs	R. L. Polk Co. R. L. Polk Co.
1950	Fingerle F W	R. L. Polk & Co.
1945	Dias Manuel	R. L. Polk Co.
1940	1/2 Dunham Lela Mrs	R. L. Polk & Co.
1935	1/2 Cathey H B Mrs	R. L. Polk & Co. of California
1930	Perez Lorehzo	R. L. Polk & Co. of California
1925	Webb O K Vacant	R. L. Polk Co. of California R. L. Polk Co. of California
1922	Powers Mrs T P	R. L. Polk Co.

### 381 JULIAN ST E

<u>Year</u>	<u>Uses</u>	<u>Source</u>
1930	Kelley E J o	R. L. Polk & Co. of California

### 398 JULIAN ST E

<u>Year</u>	<u>Uses</u>	<u>Source</u>
1940	Yearian A J gas sta	R. L. Polk & Co.

### 401 JULIAN ST E

<u>Year</u>	<u>Uses</u>	<u>Source</u>
1975	Hernandez Alex	Pacific Telephone
1970	Cano Jose	R. L. Polk & Co.
1966	PIZANO IGNACIO	R. L. Polk & Co.
1960	Thompson Jas E	R. L. Polk Co.
1955	Thompson Jas E	R. L. Polk Co.

## FINDINGS

<u>Year</u>	<u>Uses</u>	<u>Source</u>
1950	Thompson J E	R. L. Polk & Co.
1945	Thompson J E	R. L. Polk Co.
1940	Staton G A	R. L. Polk & Co.
1935	Harlan J F Mrs o	R. L. Polk & Co. of California
1930	Harlan J F Mrs o	R. L. Polk & Co. of California
1925	Harlan Mrs Jane	R. L. Polk Co. of California

### 402 JULIAN ST E

<u>Year</u>	<u>Uses</u>	<u>Source</u>
2000	NO CURRENT LISTING	Haines & Company
1975	Vallejo Bernardino	Pacific Telephone
1970	No Return	R. L. Polk & Co.
1966	MURPHY WARREN H	R. L. Polk & Co.
1960	Murphy Warren H	R. L. Polk Co.
1955	Patacsil Agapito	R. L. Polk Co.
1950	Patacsil Agapito	R. L. Polk & Co.
1945	Flores J M	R. L. Polk Co.
1940	Pond H L	R. L. Polk & Co.
1935	Bodasci J S o	R. L. Polk & Co. of California
1930	Badasci J S	R. L. Polk & Co. of California
1925	Badasci J C	R. L. Polk Co. of California
1922	Dalessi E D	R. L. Polk Co.

### 403 JULIAN ST E

<u>Year</u>	<u>Uses</u>	<u>Source</u>
2000	GOMEZ Juan	Haines & Company
1975	Armendariz Manuel	Pacific Telephone
1970	Me Elroy Clif Tord	R. L. Polk & Co.
1966	MC ELROY CLIFFORD	R. L. Polk & Co.
1960	Fiorentino Agostino	R. L. Polk Co.
1955	Duarte R F	R. L. Polk Co.
1950	Rolen R E	R. L. Polk & Co.
1945	Johnson Walter	R. L. Polk Co.
1940	Jackson M M Mrs	R. L. Polk & Co.
1935	Jackson M M Mrs	R. L. Polk & Co. of California
1930	Jackson Alvin	R. L. Polk & Co. of California
1925	Boyce H E	R. L. Polk Co. of California

## FINDINGS

### 408 JULIAN ST E

<u>Year</u>	<u>Uses</u>	<u>Source</u>
2000	SATTERWHITE Elaine	Haines & Company
	RIDGE E R	Haines & Company
1996	Ridge ER	Pacific Bell
1975	Walker Elaine	Pacific Telephone
	Colombian Massage Studio	Pacific Telephone
1970	Colombian Massage Studio	R. L. Polk & Co.
	Gutierrez Cileina C	R. L. Polk & Co.
1966	GUTIERREZ CILENA	R. L. Polk & Co.
1960	Hampton Wm D	R. L. Polk Co.
1955	Smith Chas V	R. L. Polk Co.
1950	Smith C V	R. L. Polk & Co.
1945	Davis I L Mrs	R. L. Polk Co.
1940	Davis Jerry	R. L. Polk & Co.
1935	Parkenson I L Mrs o	R. L. Polk & Co. of California
1930	Parkerson C E o	R. L. Polk & Co. of California
1925	Parkerson C E	R. L. Polk Co. of California
1922	Tomlinson Jack	R. L. Polk Co.

### 413 JULIAN ST E

<u>Year</u>	<u>Uses</u>	<u>Source</u>
2000	STAHL Raeann	Haines & Company
	SUKARMA Burhan	Haines & Company
1996	Lipls A	Pacific Bell
1975	Lippolis Anna M Mrs	Pacific Telephone
1970	Lippolis Anna M Mrs	R. L. Polk & Co.
1966	LIPPOLIS ANNA M MRS	R. L. Polk & Co.
1960	Lippolis Anna M Mrs	R. L. Polk Co.
1955	Lippolis Angelo	R. L. Polk Co.
1950	Lippolis Angelo	R. L. Polk & Co.
1945	Lippolis Angelo	R. L. Polk Co.
1940	Lippolis Angelo	R. L. Polk & Co.
1935	Hand Jessie Mrs	R. L. Polk & Co. of California
1930	Toner Mary Mrs o	R. L. Polk & Co. of California
	415 Poulson Creston auto repr o	R. L. Polk & Co. of California
1925	Toner Mrs Mary	R. L. Polk Co. of California
1922	Toner Mrs Mary	R. L. Polk Co.



## FINDINGS

### 415 JULIAN ST E

<u>Year</u>	<u>Uses</u>	<u>Source</u>
2000	SPIELBAUER Dennis	Haines & Company
1975	Vacant	Pacific Telephone
1970	Zurik James	R. L. Polk & Co.
1966	QUIRK JAMES	R. L. Polk & Co.
1960	Poulsen Cresten	R. L. Polk Co.
1955	Poulsen Cresten	R. L. Polk Co.
1950	Poulsen Cresten	R. L. Polk & Co.
1945	Poulsen Cresten	R. L. Polk Co.
1940	Poulsen Cresten	R. L. Polk & Co.
1935	Poulson Cresten auto repr o	R. L. Polk & Co. of California
1925	Poulsen C F	R. L. Polk Co. of California
	Gherisi Frank	R. L. Polk Co. of California
1922	Poulsen C F	R. L. Polk Co.

### 417 JULIAN ST E

<u>Year</u>	<u>Uses</u>	<u>Source</u>
2000	NO CURRENT LISTING	Haines & Company

### 419 JULIAN ST E

<u>Year</u>	<u>Uses</u>	<u>Source</u>
2000	GODFREY Stephanie R	Haines & Company

### 445 JULIAN ST E

<u>Year</u>	<u>Uses</u>	<u>Source</u>
2000	NO CURRENT LISTING	Haines & Company
1955	Calderon Dolores Mrs	R. L. Polk Co.
1950	Mc Grath J W	R. L. Polk & Co.
1945	Mc Grath J W	R. L. Polk Co.
1940	Mc Grath J W	R. L. Polk & Co.
1935	Mc Grath John o	R. L. Polk & Co. of California
1930	Mc Grath John o	R. L. Polk & Co. of California
1925	Mc Grath D J	R. L. Polk Co. of California
1922	Mc Grath D J	R. L. Polk Co.

### 447 JULIAN ST E

<u>Year</u>	<u>Uses</u>	<u>Source</u>
1955	Gonzales Louis	R. L. Polk Co.
1950	Greenlee J J	R. L. Polk & Co.
1945	Rouse Delmar	R. L. Polk Co.

## FINDINGS

<u>Year</u>	<u>Uses</u>	<u>Source</u>
1940	Castro F A	R. L. Polk & Co.
1935	Castro F A	R. L. Polk & Co. of California
1930	Vacant	R. L. Polk & Co. of California
1925	Edington Mrs Annie	R. L. Polk Co. of California
1922	Lane W J	R. L. Polk Co.

### 449 JULIAN ST E

<u>Year</u>	<u>Uses</u>	<u>Source</u>
1955	Rangel Jennie T	R. L. Polk Co.
1950	Autra M L Mrs	R. L. Polk & Co.
1945	Gaines Julius	R. L. Polk Co.
1940	Quesado F P	R. L. Polk & Co.
1935	Quezada F P	R. L. Polk & Co. of California
1930	Shannon J W o	R. L. Polk & Co. of California
1925	Shannon J W	R. L. Polk Co. of California
1922	Shannon J W	R. L. Polk Co.

### 451 JULIAN ST E

<u>Year</u>	<u>Uses</u>	<u>Source</u>
2000	ONE STOP MARKET	Haines & Company
1996	ONE STOP MARKET	Pacific Bell
1975	Plaza Market	Pacific Telephone
1970	Plaza Market	R. L. Polk & Co.
1960	Acosta Mkt gro	R. L. Polk Co.
1955	Sportellos Mkt gro	R. L. Polk Co.
1950	Sportello V F gro	R. L. Polk & Co.
1945	Vacant	R. L. Polk Co.
1940	Reis Anthony gro	R. L. Polk & Co.
1935	Saso Salvador gro	R. L. Polk & Co. of California
1930	Saso Salvadore gro	R. L. Polk & Co. of California
1925	Saso Saml	R. L. Polk Co. of California
1922	Graves O W	R. L. Polk Co.

### 463 JULIAN ST E

<u>Year</u>	<u>Uses</u>	<u>Source</u>
2000	LOZANO Jorge	Haines & Company
	MUCHOW Marguente	Haines & Company
1975	Valente Santo	Pacific Telephone
1970	Valente Santo	R. L. Polk & Co.

## FINDINGS

<u>Year</u>	<u>Uses</u>	<u>Source</u>
1966	VALENTE SANTO	R. L. Polk & Co.
1960	Valente Santo	R. L. Polk Co.
1955	Valente Santo	R. L. Polk Co.
1950	Valente Santo	R. L. Polk & Co.
1945	Valente Saml	R. L. Polk Co.
1940	Valente Saml	R. L. Polk & Co.
1935	Valente Saml	R. L. Polk & Co. of California
1930	Valente Santo	R. L. Polk & Co. of California
1925	Lott C B	R. L. Polk Co. of California
1922	Blakeslee G H	R. L. Polk Co.

### 465 JULIAN ST E

<u>Year</u>	<u>Uses</u>	<u>Source</u>
2000	NO CURRENT LISTING	Haines & Company
1975	Valentes Hall	Pacific Telephone
1970	Valentes Hall	R. L. Polk & Co.
1966	VALENTE HALL	R. L. Polk & Co.
1960	Valente Dick Catering	R. L. Polk Co.
	Louies Delicatessen	R. L. Polk Co.

### 470 JULIAN ST E

<u>Year</u>	<u>Uses</u>	<u>Source</u>
2000	ROWEN Edward H	Haines & Company
1996	Gurrola Urbane	Pacific Bell
1975	Lyles Bunk	Pacific Telephone
1970	Lyles Bunk	R. L. Polk & Co.
1966	LYLES BUNK	R. L. Polk & Co.
1960	Lyles Bunk	R. L. Polk Co.
1955	Lyles Bunk	R. L. Polk Co.
1950	Lyles Bunk	R. L. Polk & Co.
1945	Landstrom Matilda Mrs	R. L. Polk Co.
1940	Landstrom Matilda Mrs	R. L. Polk & Co.
1935	Landstrom Matilda Mrs o	R. L. Polk & Co. of California
1930	Landstrom A D o	R. L. Polk & Co. of California
1925	Landstrom A D	R. L. Polk Co. of California
1922	Landstrom Axel	R. L. Polk Co.

## FINDINGS

### 471 JULIAN ST E

<u>Year</u>	<u>Uses</u>	<u>Source</u>
2000	VALENTE Steven	Haines & Company
1975	Rogers K S	Pacific Telephone
1970	No Return	R. L. Polk & Co.
1966	ATKINSON KATH MRS	R. L. Polk & Co.
1960	Atkinson Kath Mrs	R. L. Polk Co.
1955	Atkinson Kath Mrs	R. L. Polk Co.
1950	Sanders F E	R. L. Polk & Co.
	City Dely & Transfer Serv	R. L. Polk & Co.
1945	Sanders F E	R. L. Polk Co.
1940	Anderson W M	R. L. Polk & Co.
1935	Miller W O o	R. L. Polk & Co. of California
1930	Miller W O o	R. L. Polk & Co. of California
1925	Miller W O	R. L. Polk Co. of California
1922	Miller W O	R. L. Polk Co.

### 479 JULIAN ST E

<u>Year</u>	<u>Uses</u>	<u>Source</u>
2000	WONG Allen	Haines & Company
1996	Kenney Gina & Chris	Pacific Bell
1975	Cuva Mary Mrs	Pacific Telephone
1970	Cuva Mary Mrs	R. L. Polk & Co.
1966	CUVA MARY MRS	R. L. Polk & Co.
1960	Cuva Luciano	R. L. Polk Co.
1955	Cuva Luciano	R. L. Polk Co.
1950	Cuba Luciano	R. L. Polk & Co.
1945	Cuba Louis	R. L. Polk Co.
1940	Hall P W	R. L. Polk & Co.
1935	Brooks L H Mrs	R. L. Polk & Co. of California
1930	Poulsen Jacobi o	R. L. Polk & Co. of California
1925	Poulsen Jacobi	R. L. Polk Co. of California
1922	Poulsen Jacobi	R. L. Polk Co.

### 482 JULIAN ST E

<u>Year</u>	<u>Uses</u>	<u>Source</u>
2000	KEEN Curt	Haines & Company
1975	Vacant	Pacific Telephone
1970	Atencio Sofia C Mrs	R. L. Polk & Co.
1966	ATENCIO SOFIA C MRS	R. L. Polk & Co.

## FINDINGS

<u>Year</u>	<u>Uses</u>	<u>Source</u>
1960	Rallo Joseph	R. L. Polk Co.
1955	Williams Wm	R. L. Polk Co.
1950	Rowland Lucille Mrs	R. L. Polk & Co.
1945	Roberts K C	R. L. Polk Co.
1940	Gleason Christina Mrs	R. L. Polk & Co.
	Ramies Michl	R. L. Polk & Co.
1935	Nave Tony	R. L. Polk & Co. of California
	Gleason Christina Mrs o	R. L. Polk & Co. of California
1930	Gleason Christina Mrs o	R. L. Polk & Co. of California
1925	Gleason Mrs Christina	R. L. Polk Co. of California
1922	Gleason Mrs Christina	R. L. Polk Co.

### 485 JULIAN ST E

<u>Year</u>	<u>Uses</u>	<u>Source</u>
2000	WHOLISTIC CONSULTANT	Haines & Company
	DELAROSA Mana	Haines & Company
1996	De La Rosa Maria	Pacific Bell
	WHOLISTIC CONSULTANT	Pacific Bell
1975	Gain Dan	Pacific Telephone
1970	Vacant	R. L. Polk & Co.
1966	MAC DONALD MARTHA E	R. L. Polk & Co.
1960	Mac Donald Martha E	R. L. Polk Co.
1955	Mac Donald May E	R. L. Polk Co.
1950	Mac Donald May E	R. L. Polk & Co.
1945	Mac Donald May	R. L. Polk Co.
1940	Mac Donald May	R. L. Polk & Co.
1935	Mac Donald E B Mrs o	R. L. Polk & Co. of California
1930	Mac Donald E B Mrs	R. L. Polk & Co. of California
1925	Hornberger Fred	R. L. Polk Co. of California
1922	Hornberger Fred	R. L. Polk Co.

### 487 JULIAN ST E

<u>Year</u>	<u>Uses</u>	<u>Source</u>
1975	Atkins Lyle	Pacific Telephone
1970	Rivera Juan Q	R. L. Polk & Co.
1966	MARTINEZ AUG	R. L. Polk & Co.
1960	Bailey Jas E	R. L. Polk Co.
1955	Vacant	R. L. Polk Co.
1950	Worley Keith	R. L. Polk & Co.

## FINDINGS

<u>Year</u>	<u>Uses</u>	<u>Source</u>
1945	Portalupi Evasio	R. L. Polk Co.
1940	Portalupi Evasio	R. L. Polk & Co.
1935	Wolf A E	R. L. Polk & Co. of California
1930	Witherspoon M S Mrs o	R. L. Polk & Co. of California
1925	Portalupi Evasio	R. L. Polk Co. of California
1922	Monahan Thos	R. L. Polk Co.

### 501 JULIAN ST E

<u>Year</u>	<u>Uses</u>	<u>Source</u>
1935	Vacant	R. L. Polk & Co. of California
1930	Vacant	R. L. Polk & Co. of California
1925	Roney F S	R. L. Polk Co. of California
1922	Patterson John	R. L. Polk Co.

### 503 JULIAN ST E

<u>Year</u>	<u>Uses</u>	<u>Source</u>
1935	Sevy J E	R. L. Polk & Co. of California
1930	Colombo Vito	R. L. Polk & Co. of California
1925	Jordan Mrs H A	R. L. Polk Co. of California
1922	Lee Mrs E M	R. L. Polk Co.

### 505 JULIAN ST E

<u>Year</u>	<u>Uses</u>	<u>Source</u>
2000	KASHANI Raana	Haines & Company
1975	a Ordorica Gilberto	Pacific Telephone
	Vacant	Pacific Telephone
	Rear Mueller Pete	Pacific Telephone
1970	Woody Thos L	R. L. Polk & Co.
	Rear Vacant	R. L. Polk & Co.
	/ Martinez Jesse	R. L. Polk & Co.
1966	WOODY THOS L	R. L. Polk & Co.
	REAR SAGROVE LILLIAN MRS	R. L. Polk & Co.
	1/2 HERRERA JOE	R. L. Polk & Co.
1960	Becker Kathryn Mrs	R. L. Polk Co.
	1/2 Swain Arth R	R. L. Polk Co.
1955	1/2 Armendez Lucille Mrs	R. L. Polk Co.
	Becker Kathryn Mrs	R. L. Polk Co.
1950	Becker J J	R. L. Polk & Co.
	1/2 Clausen Victor	R. L. Polk & Co.

## FINDINGS

<u>Year</u>	<u>Uses</u>	<u>Source</u>
1945	Irwin C L 1/2 Hellman Saml	R. L. Polk Co. R. L. Polk Co.
1940	Fermer Mary Mrs 1/2 Bacon Nartig Mrs	R. L. Polk & Co. R. L. Polk & Co.
1935	Keeney E H Mrs o 1/2 Jenkins I E Mrs	R. L. Polk & Co. of California R. L. Polk & Co. of California
1930	Keeney E H Mrs o 1/2 Prezinger Frank	R. L. Polk & Co. of California R. L. Polk & Co. of California
1925	Brazelton Geo Hill Mrs L G	R. L. Polk Co. of California R. L. Polk Co. of California
1922	Oliver Mrs T J 1/2 Schaffner Geo Jr	R. L. Polk Co. R. L. Polk Co.

### 510 JULIAN ST E

<u>Year</u>	<u>Uses</u>	<u>Source</u>
2000	BLOCHER Keith L	Haines & Company
1975	Garcia Tony	Pacific Telephone
1970	Garcia Tony	R. L. Polk & Co.
1966	NELSON MURREL A	R. L. Polk & Co.
1960	Nelson Murrel A	R. L. Polk Co.
1955	Nelson Murrel A	R. L. Polk Co.
1950	Schnabel E W jr	R. L. Polk & Co.
1945	Schnabel E W jr	R. L. Polk Co.

### 515 JULIAN ST E

<u>Year</u>	<u>Uses</u>	<u>Source</u>
2000	AMADEO Edith	Haines & Company
1975	Cantelmo Vince J	Pacific Telephone
1970	Cantelmo Vince J	R. L. Polk & Co.
1966	CANTELMO VINCE J GENERAL GARDEN SERVICE GDNR	R. L. Polk & Co. R. L. Polk & Co.
1960	Cantelmo Vince J	R. L. Polk Co.
1955	Cantelmo Vincent J	R. L. Polk Co.
1950	Chinigo Faye Mrs	R. L. Polk & Co.
1945	Rohm Wm	R. L. Polk Co.
1940	Silver Harry	R. L. Polk & Co.
1935	Bricknell R L R	R. L. Polk & Co. of California
1930	Vacant	R. L. Polk & Co. of California
1925	Williams M T	R. L. Polk Co. of California

## FINDINGS

<u>Year</u>	<u>Uses</u>	<u>Source</u>
1922	Williams M T	R. L. Polk Co.

### 518 JULIAN ST E

<u>Year</u>	<u>Uses</u>	<u>Source</u>
2000	NO CURRENT LISTING	Haines & Company
1975	Escueda John M	Pacific Telephone
1970	Vacant	R. L. Polk & Co.
1966	SCHUETTGE PAUL	R. L. Polk & Co.
1960	Conklin Elden L	R. L. Polk Co.
1955	Hofer Florian	R. L. Polk Co.
1950	Morgan Eug	R. L. Polk & Co.

### 520 JULIAN ST E

<u>Year</u>	<u>Uses</u>	<u>Source</u>
2000	LUTZ Henry	Haines & Company
1975	Vacant	Pacific Telephone
1970	Lombardo Frank	R. L. Polk & Co.
1966	RECCHIO FRANK	R. L. Polk & Co.
1960	Recchio Frank	R. L. Polk Co.
1955	Recchio Frank	R. L. Polk Co.
1950	Recchio Frank	R. L. Polk & Co.
1945	Recchio Frank	R. L. Polk Co.
1940	Recchio Frank	R. L. Polk & Co.

### 527 JULIAN ST E

<u>Year</u>	<u>Uses</u>	<u>Source</u>
2000	SILVA Heladlo	Haines & Company
1975	Silva Heladio G	Pacific Telephone
1970	Silva H G	R. L. Polk & Co.
1966	DI VITTORIO JOSEPH	R. L. Polk & Co.
1960	Vasakis Nick E	R. L. Polk Co.
1955	Caito Augustus C	R. L. Polk Co.
	Pace Peter	R. L. Polk Co.
1950	Silva F T	R. L. Polk & Co.
1945	Silva F T	R. L. Polk Co.
1940	Matthews R J	R. L. Polk & Co.
1935	Frederick J N	R. L. Polk & Co. of California
1930	Hollenbeck G H o	R. L. Polk & Co. of California
1925	Yard Mrs Susan	R. L. Polk Co. of California



## FINDINGS

<u>Year</u>	<u>Uses</u>	<u>Source</u>
1922	Borchers B W	R. L. Polk Co.

### 539 JULIAN ST E

<u>Year</u>	<u>Uses</u>	<u>Source</u>
2000	NO CURRENT LISTING	Haines & Company
1975	Palacios Alfonso T	Pacific Telephone
1966	PALACIOS MARY MRS	R. L. Polk & Co.
1960	Valdez Michl	R. L. Polk Co.
1955	Mc Pike Richd C	R. L. Polk Co.
1950	Garcia M V	R. L. Polk & Co.
1945	Garcia Emanuel	R. L. Polk Co.
1940	Garcia Manuel	R. L. Polk & Co.
1935	Rouse H P	R. L. Polk & Co. of California
1930	Dellwig Addie Mrs	R. L. Polk & Co. of California
1925	Dellwig J J	R. L. Polk Co. of California
1922	Dellwig J J	R. L. Polk Co.

### 545 JULIAN ST E

<u>Year</u>	<u>Uses</u>	<u>Source</u>
2000	NO CURRENT LISTING	Haines & Company
1966	NO RETURN	R. L. Polk & Co.
1960	No Return	R. L. Polk Co.
1955	No return	R. L. Polk Co.
1950	Dias Lillian S	R. L. Polk & Co.
1945	Sartar Jean Mrs	R. L. Polk Co.

### 547 JULIAN ST E

<u>Year</u>	<u>Uses</u>	<u>Source</u>
2000	GAMACHO John	Haines & Company
1975	Allen R	Pacific Telephone
1970	Pike Joel	R. L. Polk & Co.
1966	BRADY DONALD	R. L. Polk & Co.
1960	Gonzales Ben	R. L. Polk Co.
1955	Nichols John J	R. L. Polk Co.
1950	Bassett Henrietta Mrs	R. L. Polk & Co.
1945	Bassett Henrietta Mrs	R. L. Polk Co.
1940	Norris Wm	R. L. Polk & Co.

## FINDINGS

### 549 JULIAN ST E

<u>Year</u>	<u>Uses</u>	<u>Source</u>
1975	Jorgensen Janet	Pacific Telephone
1970	Vacant	R. L. Polk & Co.
1966	BLOCKER ALTON	R. L. Polk & Co.
1960	Brnes David S	R. L. Polk Co.
1955	Hines Mary Mrs	R. L. Polk Co.
1950	Vacant	R. L. Polk & Co.
1945	Bone K E	R. L. Polk Co.
1940	Bone K B	R. L. Polk & Co.
1935	Caldwell Maude L music tchr o	R. L. Polk & Co. of California
1930	Caldwell Maud L	R. L. Polk & Co. of California
1925	Caldwell W T	R. L. Polk Co. of California
1922	Caldwell W T	R. L. Polk Co.

### 555 JULIAN ST E

<u>Year</u>	<u>Uses</u>	<u>Source</u>
2000	ALLEN Jesse	Haines & Company
1996	4 Anaya Andrea	Pacific Bell
1975	Apartments	Pacific Telephone
	Hill Teresa	Pacific Telephone
	Forbrich Falko N	Pacific Telephone
	Dunham J	Pacific Telephone
	Silvera T	Pacific Telephone
	Linville D	Pacific Telephone
1970	Apartments	R. L. Polk & Co.
	Brownton Cheri	R. L. Polk & Co.
	Forbrich Falko N	R. L. Polk & Co.
	Vacant apt 3 Thru	R. L. Polk & Co.
1966	GOUNER FARLEY	R. L. Polk & Co.
	SEEKATZ DARRAL	R. L. Polk & Co.
	FRICANO PETER	R. L. Polk & Co.
	APARTMENTS	R. L. Polk & Co.
	VACANT	R. L. Polk & Co.
1960	Apartments	R. L. Polk Co.
	Vacant	R. L. Polk Co.
	No Return	R. L. Polk Co.
	Long James A	R. L. Polk Co.
	Mc Carthy Jim	R. L. Polk Co.
	Vacant	R. L. Polk Co.

## FINDINGS

<u>Year</u>	<u>Uses</u>	<u>Source</u>
1960	Street continued	R. L. Polk Co.
1955	Apartments	R. L. Polk Co.
	Cannata Salvatore S	R. L. Polk Co.
	Kirsh Carrington	R. L. Polk Co.
	Wittenmyer Larry	R. L. Polk Co.
	Pina J O	R. L. Polk Co.
1950	Cannata Salvatore	R. L. Polk & Co.
1945	Kennedy B J music tchr	R. L. Polk Co.
1940	Hutchins I M Mrs	R. L. Polk & Co.
	Kennedy B J music tchr	R. L. Polk & Co.
1935	Kenville W W	R. L. Polk & Co. of California
1930	Kenville W W	R. L. Polk & Co. of California
1925	Mitchell F C	R. L. Polk Co. of California
1922	Vacant	R. L. Polk Co.

### N 10 JH

#### 373 N 10 JH

<u>Year</u>	<u>Uses</u>	<u>Source</u>
1957	KING H W	Pacific Telephone

### N 10 OTH

#### 272 N 10 OTH

<u>Year</u>	<u>Uses</u>	<u>Source</u>
1986	Big Elk John	Pacific Bell

### N 10H

#### 231 N 10H

<u>Year</u>	<u>Uses</u>	<u>Source</u>
1957	Arceri Jos	R. L. Polk Co.

### N 10T H

#### 316 N 10T H

<u>Year</u>	<u>Uses</u>	<u>Source</u>
1980	De La Cruz L	Pacific Telephone

## FINDINGS

### **N 10TH**

#### **187 N 10TH**

<b><u>Year</u></b>	<b><u>Uses</u></b>	<b><u>Source</u></b>
1957	Crouser C F Rev r	R. L. Polk Co.

#### **198 N 10TH**

<b><u>Year</u></b>	<b><u>Uses</u></b>	<b><u>Source</u></b>
1991	Ramos Michael	PACIFIC BELL WHITE PAGES

#### **216 N 10TH**

<b><u>Year</u></b>	<b><u>Uses</u></b>	<b><u>Source</u></b>
1980	Armienta John J	Pacific Telephone

#### **221 N 10TH**

<b><u>Year</u></b>	<b><u>Uses</u></b>	<b><u>Source</u></b>
1991	Cru Rosemarie	PACIFIC BELL WHITE PAGES

#### **294 N 10TH**

<b><u>Year</u></b>	<b><u>Uses</u></b>	<b><u>Source</u></b>
1991	Rulloba Ricarda	PACIFIC BELL WHITE PAGES

#### **295 N 10TH**

<b><u>Year</u></b>	<b><u>Uses</u></b>	<b><u>Source</u></b>
1991	Farmers Ins Group Viola Orr Agency	PACIFIC BELL WHITE PAGES
	Morgado Four Construction	PACIFIC BELL WHITE PAGES
	Orr Viola Agency Farmers Ins Group	PACIFIC BELL WHITE PAGES

#### **315 N 10TH**

<b><u>Year</u></b>	<b><u>Uses</u></b>	<b><u>Source</u></b>
1985	ANDREWS WM D	Pacific Bell

#### **347 N 10TH**

<b><u>Year</u></b>	<b><u>Uses</u></b>	<b><u>Source</u></b>
1991	Hernandez Isabel A	PACIFIC BELL WHITE PAGES

#### **359 N 10TH**

<b><u>Year</u></b>	<b><u>Uses</u></b>	<b><u>Source</u></b>
1985	CANO JUAN & OPHELIA	Pacific Bell

## FINDINGS

### 361 N 10TH

<u>Year</u>	<u>Uses</u>	<u>Source</u>
1991	Gustafson Loren	PACIFIC BELL WHITE PAGES
	Evans Gregg	PACIFIC BELL WHITE PAGES
	Gross Vanessa	PACIFIC BELL WHITE PAGES
	Bernstein Christi	PACIFIC BELL WHITE PAGES

### 374 N 10TH

<u>Year</u>	<u>Uses</u>	<u>Source</u>
1991	Mendoza Lourdes	PACIFIC BELL WHITE PAGES

### N 10TH CY PRESS

#### 216 N 10TH CY PRESS

<u>Year</u>	<u>Uses</u>	<u>Source</u>
1957	Gauger Mabel M Mrs RN r	R. L. Polk Co.

### N 10TH ST

#### 187 N 10TH ST

<u>Year</u>	<u>Uses</u>	<u>Source</u>
2006	e FERNANDEZJees	Haines Company, Inc.
1963	Crouser C F Rev	Pacific Telephone
1957	CROUSER C F REV R	Pacific Telephone
	Mayo Arthur R	R. L. Polk Co.

#### 190 N 10TH ST

<u>Year</u>	<u>Uses</u>	<u>Source</u>
2006	RODRIOUEZArtuo	Haines Company, Inc.
1980	Rodriguez Arturo	Pacific Telephone
1963	Rodriguez David B	Pacific Telephone

#### 198 N 10TH ST

<u>Year</u>	<u>Uses</u>	<u>Source</u>
2006	RAMOSr Joseph	Haines Company, Inc.
1991	RAMOS MICHAEL	PACIFIC BELL WHITE PAGES
1986	Ramos PA	Pacific Bell
1985	RAMOS PA	Pacific Bell
1963	Lukowski Z John	Pacific Telephone

## FINDINGS

### 199 N 10TH ST

<u>Year</u>	<u>Uses</u>	<u>Source</u>
2006	No Current Listing	Haines Company, Inc.
1986	Hurley Katherine	Pacific Bell
1985	HURLEY KATHERINE	Pacific Bell
1980	Hurley Katherine	Pacific Telephone
	Graves I	Pacific Telephone
1963	Hurley Katherine	Pacific Telephone
1957	Hurtley I atherine	R. L. Polk Co.
	HURLEY KATHERINE	Pacific Telephone

### 216 N 10TH ST

<u>Year</u>	<u>Uses</u>	<u>Source</u>
2006	e ARMIENTAJohn	Haines Company, Inc.
1963	Newby W M	Pacific Telephone
	Moreno Virginia	Pacific Telephone

### N 10th St

### 220 N 10th St

<u>Year</u>	<u>Uses</u>	<u>Source</u>
2014	BERHALTER ROSE L	EDR Digital Archive

### N 10TH ST

### 220 N 10TH ST

<u>Year</u>	<u>Uses</u>	<u>Source</u>
2006	BERKALTERRose	Haines Company, Inc.
1986	Berhalter L	Pacific Bell
1985	BERHALTER L	Pacific Bell
1975	PANTALEO LENA MRS	Pacific Telephone
1963	Pantaleo Nick	Pacific Telephone
1957	Pantaleo Nick r	R. L. Polk Co.
	PANTALEO NICK R	Pacific Telephone

### 221 N 10TH ST

<u>Year</u>	<u>Uses</u>	<u>Source</u>
2006	ROSALESLeornedo	Haines Company, Inc.
1991	CRU ROSEMARIE	PACIFIC BELL WHITE PAGES
1986	Prudente Remigio Sr	Pacific Bell
1980	Prudente Rhem	Pacific Telephone

## FINDINGS

<u>Year</u>	<u>Uses</u>	<u>Source</u>
1963	Stenger Eugene M	Pacific Telephone
1957	STENGER EUGENE M R Stenger Eugene M r	Pacific Telephone R. L. Polk Co.

### 226 N 10TH ST

<u>Year</u>	<u>Uses</u>	<u>Source</u>
2006	WALTER Monima	Haines Company, Inc.

### 228 N 10TH ST

<u>Year</u>	<u>Uses</u>	<u>Source</u>
2006	SERRANOAbner	Haines Company, Inc.
1963	Anderson Glenn	Pacific Telephone
1957	Greco Ted r GRECO TED R	R. L. Polk Co. Pacific Telephone

### 229 N 10TH ST

<u>Year</u>	<u>Uses</u>	<u>Source</u>
2006	ANDERSON Leone	Haines Company, Inc.
1963	Anderson G E	Pacific Telephone
1957	ANDERSON G E R Anderson G E r	Pacific Telephone R. L. Polk Co.

### 231 N 10TH ST

<u>Year</u>	<u>Uses</u>	<u>Source</u>
2006	ARMAS Hunberto	Haines Company, Inc.
1985	ROBBIAS PA	Pacific Bell

### N 10th St

#### 233 N 10th St

<u>Year</u>	<u>Uses</u>	<u>Source</u>
2010	MICHEL TAX SERVICE	EDR Digital Archive

### N 10TH ST

#### 233 N 10TH ST

<u>Year</u>	<u>Uses</u>	<u>Source</u>
2006	FLORES Femnando ARMASAlrma	Haines Company, Inc. Haines Company, Inc.
1986	Asmus Dorothy Mrs	Pacific Bell
1985	ASMUS DOROTHY MRS	Pacific Bell

## FINDINGS

<u>Year</u>	<u>Uses</u>	<u>Source</u>
1980	Asmus Dorothy Mrs	Pacific Telephone
1963	Hayes John F	Pacific Telephone
1957	Hayes John F r	R. L. Polk Co.
	DEL GEY BARBER SHOP	Pacific Telephone
	HAYES JOHN F R	Pacific Telephone

### 234 N 10TH ST

<u>Year</u>	<u>Uses</u>	<u>Source</u>
2006	RABER Mike	Haines Company, Inc.
1963	Giacomazz A L Mrs	Pacific Telephone

### 235 N 10TH ST

<u>Year</u>	<u>Uses</u>	<u>Source</u>
2006	CIARI Stephen	Haines Company, Inc.
1980	Graves Bertram E	Pacific Telephone
1975	GRAVES BERTRAM E	Pacific Telephone
1963	Graves B W	Pacific Telephone
1957	GRAVES B W R	Pacific Telephone

### 240 N 10TH ST

<u>Year</u>	<u>Uses</u>	<u>Source</u>
2006	CARRANZACKaian	Haines Company, Inc.
1986	Morris Jas Mrs	Pacific Bell
1985	MORRIS JAS MRS	Pacific Bell
1980	Morris Jas Mrs	Pacific Telephone
1975	MORRIS JAS MRS	Pacific Telephone
1963	Morris Jas Mrs	Pacific Telephone
1957	Morris Jas Mrs	R. L. Polk Co.

### N 10th St

#### 241 N 10th St

<u>Year</u>	<u>Uses</u>	<u>Source</u>
2014	SAN JOSE HAULING SERVICE	EDR Digital Archive

### N 10TH ST

#### 241 N 10TH ST

<u>Year</u>	<u>Uses</u>	<u>Source</u>
2006	No Current Listing	Haines Company, Inc.



## FINDINGS

<u>Year</u>	<u>Uses</u>	<u>Source</u>
1986	Ledelt Gary	Pacific Bell
1985	LEDEIT GARY	Pacific Bell

### 243 N 10TH ST

<u>Year</u>	<u>Uses</u>	<u>Source</u>
2006	CATANIA Thereua	Haines Company, Inc.
1975	CATANIA JOHN	Pacific Telephone
1963	Catania John	Pacific Telephone

### 247 N 10TH ST

<u>Year</u>	<u>Uses</u>	<u>Source</u>
2006	MARTINEZLiusa	Haines Company, Inc.
	a DANIELS Prince	Haines Company, Inc.
1985	FELLOWS FA	Pacific Bell
	SMITH H WAYNE	Pacific Bell
1980	Fellows F A	Pacific Telephone
1963	De Cola Vincent	Pacific Telephone
	Smith H Wayne	Pacific Telephone
1957	Smith H Wayne	R. L. Polk Co.
	D e Cola Vincent r	R. L. Polk Co.
	DE COLA VINCENT R	Pacific Telephone
	SMITH H WAYNE	Pacific Telephone

### 252 N 10TH ST

<u>Year</u>	<u>Uses</u>	<u>Source</u>
2006	SANTIAGO Mark	Haines Company, Inc.
1963	Lumpkins Fred	Pacific Telephone
	Lumpkins Margo	Pacific Telephone
1957	Moffitt Floyd	R. L. Polk Co.

### 272 N 10TH ST

<u>Year</u>	<u>Uses</u>	<u>Source</u>
2006	Ferdinaned HICKERSON Aaron	Haines Company, Inc.
	SANTIAGO Rarnn	Haines Company, Inc.
	DEUESUS	Haines Company, Inc.
1980	Cru Z Raul	Pacific Telephone
1975	OLGUIN IGNACIO	Pacific Telephone
1963	Olmo Mercedes	Pacific Telephone
1957	ROMEO JOET	Pacific Telephone

## FINDINGS

### 273 N 10TH ST

<u>Year</u>	<u>Uses</u>	<u>Source</u>
1957	ZAVALA VINCENT	Pacific Telephone

### 276 N 10TH ST

<u>Year</u>	<u>Uses</u>	<u>Source</u>
2006	No Current Listing	Haines Company, Inc.
1975	MENCHACA A	Pacific Telephone

### N 10th St

#### 278 N 10th St

<u>Year</u>	<u>Uses</u>	<u>Source</u>
2010	PUEBLITO GARDENING & AERATION	EDR Digital Archive

### N 10TH ST

#### 278 N 10TH ST

<u>Year</u>	<u>Uses</u>	<u>Source</u>
2006	LEANDOSTeihen	Haines Company, Inc.
	SANTIAGO Neida	Haines Company, Inc.
1986	Wilcox Gloria A	Pacific Bell
1985	WITCOX GLORIA A	Pacific Bell
1980	Barroso Obed	Pacific Telephone
1957	FAMULARO JOE	Pacific Telephone

#### 280 N 10TH ST

<u>Year</u>	<u>Uses</u>	<u>Source</u>
2006	PIZANO Honorina	Haines Company, Inc.
	JACOBOHonmrina	Haines Company, Inc.
1963	Stefano Albina	Pacific Telephone
	Stefano Anthony J	Pacific Telephone
1957	La Barbara Piillip r	R. L. Polk Co.

### N 10th St

#### 281 N 10th St

<u>Year</u>	<u>Uses</u>	<u>Source</u>
2014	PISCIOTTA REALTY INC	EDR Digital Archive
2010	PISCIOTTA & RITCHIE ENTPS	EDR Digital Archive
	PROCARE REPAIR	EDR Digital Archive

## FINDINGS

### **N 10TH ST**

#### **281 N 10TH ST**

<u>Year</u>	<u>Uses</u>	<u>Source</u>
2006	PISCIOTTATony	Haines Company, Inc.
1957	Tennyson J W	R. L. Polk Co.

#### **287 N 10TH ST**

<u>Year</u>	<u>Uses</u>	<u>Source</u>
2006	PISCIOTTAMaurice	Haines Company, Inc.
1986	Valencla Israel	Pacific Bell
1975	ANASTAS WM F	Pacific Telephone

#### **290 N 10TH ST**

<u>Year</u>	<u>Uses</u>	<u>Source</u>
2006	o SANCHEZJoge	Haines Company, Inc.
	SOLANO Miguel	Haines Company, Inc.
1975	LA RUE RICK	Pacific Telephone
1963	Surber J D	Pacific Telephone
1957	SURBER J D R	Pacific Telephone

#### **291 N 10TH ST**

<u>Year</u>	<u>Uses</u>	<u>Source</u>
2006	RITCHIE Kenneth	Haines Company, Inc.
1986	Western Pacific Loan Brokers	Pacific Bell
1985	INDEPENDENT LIVING PROJECT	Pacific Bell
	COMMUNITY LIVING EXPERIENCES INC	Pacific Bell
1980	Independent Living Project	Pacific Telephone
1975	WRAY MARILYN L	Pacific Telephone
1963	Padilla John	Pacific Telephone

#### **294 N 10TH ST**

<u>Year</u>	<u>Uses</u>	<u>Source</u>
2006	DENNEE Glenford	Haines Company, Inc.
1991	RULLOBA RICARDA	PACIFIC BELL WHITE PAGES
1985	RUILOBA RICARDA	Pacific Bell
1980	Salazar Jose Lois	Pacific Telephone
	Ruiloba Ricarda	Pacific Telephone
1963	Gomez Omar E	Pacific Telephone

## FINDINGS

### **N 10th St**

#### **295 N 10th St**

<b><u>Year</u></b>	<b><u>Uses</u></b>	<b><u>Source</u></b>
2014	ACG SILICONE VALLEY	EDR Digital Archive
	UNIQUE TRAVEL	EDR Digital Archive
	NAM A IMMIGRATIONS	EDR Digital Archive
	PISCIOTTA & RITCHIE ENTPS	EDR Digital Archive
2010	ACG SILICONE VALLEY	EDR Digital Archive
	NAM A IMMIGRATIONS	EDR Digital Archive
	UNIQUE TRAVEL	EDR Digital Archive

### **N 10TH ST**

#### **295 N 10TH ST**

<b><u>Year</u></b>	<b><u>Uses</u></b>	<b><u>Source</u></b>
2006	PISCIOTTATony	Haines Company, Inc.
	RICHIE ENTPRS	Haines Company, Inc.
	PISC 10 TTAAND	Haines Company, Inc.
	HOUDAYTOURS	Haines Company, Inc.
1991	ORR VIOLA AGENCY-FARMERS INS GROUP	PACIFIC BELL WHITE PAGES
	MORGADO FOUR CONSTRUCTION	PACIFIC BELL WHITE PAGES
	FARMERS INS GROUP-VIOLA ORR AGENCY	PACIFIC BELL WHITE PAGES
1986	Disinktive Print	Pacific Bell
	Pisciotta Ritchie Enterprises	Pacific Bell
	PISCIOTTA REALTY	Pacific Bell
	Morgado Construction	Pacific Bell
	Medical Instrument Services Inc	Pacific Bell
1985	MORGADO & SON S	Pacific Bell
	MORGADO CONSTRUCTION	Pacific Bell
	MEDICAL INSTRUMENT SERVICES INC	Pacific Bell
	PISCIOTTA-RITCHIE ENTERPRISES	Pacific Bell
	PISCIOTTA REALTY	Pacific Bell
	OMED SYSTEMS INC	Pacific Bell
1980	N & M Construction	Pacific Telephone
1975	BORELLI NELO G REALTY	Pacific Telephone
	BOCCIARDI RON INS	Pacific Telephone
1963	Cancilla Jos C Mrs	Pacific Telephone
1957	Cancilla Jos C Mrs r	R. L. Polk Co.

## FINDINGS

<u>Year</u>	<u>Uses</u>	<u>Source</u>
1957	CANCILLA JOS C MRS R	Pacific Telephone

### 298 N 10TH ST

<u>Year</u>	<u>Uses</u>	<u>Source</u>
2006	SALAZAR S nphe	Haines Company, Inc.
1986	Salazar Stephen R	Pacific Bell
1985	SALAZAR STEPHEN R	Pacific Bell
1980	Salazar Stephen R	Pacific Telephone
	KEYSTONE SECURITY SHOP Icksmth	Pacific Telephone
1975	STANG K A	Pacific Telephone
1963	Russo Louise	Pacific Telephone

### 300 N 10TH ST

<u>Year</u>	<u>Uses</u>	<u>Source</u>
1975	FRAZZINI MADALYN J	Pacific Telephone
1957	ROBINSON S JANITOR SERVICE S	Pacific Telephone

### 304 N 10TH ST

<u>Year</u>	<u>Uses</u>	<u>Source</u>
2006	LETh I	Haines Company, Inc.
	ESCOBARFeanmdo L	Haines Company, Inc.
1986	Flares Ernel	Pacific Bell
	Benson Ben	Pacific Bell
1985	FLORES ERNEL	Pacific Bell
1975	CORONADO HENRY	Pacific Telephone
1963	Brehmer Carl R	Pacific Telephone

### 306 N 10TH ST

<u>Year</u>	<u>Uses</u>	<u>Source</u>
2006	No Current Listing	Haines Company, Inc.
1975	ROSE R D	Pacific Telephone
1963	Rose Edwin J	Pacific Telephone

### 314 N 10TH ST

<u>Year</u>	<u>Uses</u>	<u>Source</u>
2006	MAHANM	Haines Company, Inc.
1963	Sarmento L Mrs	Pacific Telephone

## FINDINGS

### **N 10th St**

#### **315 N 10th St**

<u>Year</u>	<u>Uses</u>	<u>Source</u>
2014	IN CHRIST CHRISTIAN CENTER	EDR Digital Archive
	BETHLEHEM TEMPLE VICTORY CTR	EDR Digital Archive
2010	CONFIRMING WORD CHURCH CORP	EDR Digital Archive
	BETHLEHEM TEMPLE VICTORY CTR	EDR Digital Archive

### **N 10TH ST**

#### **315 N 10TH ST**

<u>Year</u>	<u>Uses</u>	<u>Source</u>
2006	SANCHEZ Carolyn	Haines Company, Inc.
	ANDREWS William D	Haines Company, Inc.
1991	ANDREWS WM D	PACIFIC BELL WHITE PAGES
	Andrews Wm D	PACIFIC BELL WHITE PAGES
1986	Andrews Wm D	Pacific Bell
1980	Cheung Paul S	Pacific Telephone
1963	Johnson Cyrus O	Pacific Telephone
1957	Mc Grath Thos F	R. L. Polk Co.

#### **316 N 10TH ST**

<u>Year</u>	<u>Uses</u>	<u>Source</u>
2006	No Current Listing	Haines Company, Inc.
1963	Reitano Mary	Pacific Telephone
1957	Valente Dick N	R. L. Polk Co.

#### **317 N 10TH ST**

<u>Year</u>	<u>Uses</u>	<u>Source</u>
2006	Latasha J	Haines Company, Inc.
	RICHARDSON FOR	Haines Company, Inc.
	ONG Susie Suong	Haines Company, Inc.
	NGUYEN Dung Hoang	Haines Company, Inc.
	HOANG Benjamin	Haines Company, Inc.
1975	KNOWLES TRAVEA	Pacific Telephone
1963	Griep W B	Pacific Telephone
	Compton Kenneth	Pacific Telephone

## FINDINGS

### 319 N 10TH ST

<u>Year</u>	<u>Uses</u>	<u>Source</u>
2006	GALLARDOJairoe	Haines Company, Inc.
1957	GRIEP EDW R Griehshammer Emma Louisa Mrs G rep Edw r	Pacific Telephone R. L. Polk Co. R. L. Polk Co.

### 320 N 10TH ST

<u>Year</u>	<u>Uses</u>	<u>Source</u>
2006	RATERMANN Andrew GOMEZGlanda	Haines Company, Inc. Haines Company, Inc.

### 321 N 10TH ST

<u>Year</u>	<u>Uses</u>	<u>Source</u>
2006	GONZALEZ Detila	Haines Company, Inc.
1985	TIRRI GREG	Pacific Bell
1957	HOEDGE BERT R Hiodge Bert r	Pacific Telephone R. L. Polk Co.

### 324 N 10TH ST

<u>Year</u>	<u>Uses</u>	<u>Source</u>
2006	No Current Listing	Haines Company, Inc.
1975	GREEN MILE C	Pacific Telephone
1963	Green Milo C	Pacific Telephone

### 326 N 10TH ST

<u>Year</u>	<u>Uses</u>	<u>Source</u>
2006	No Current Listing	Haines Company, Inc.
1975	ADAMS DONALD	Pacific Telephone
1963	Mc Lachlan Chas Knapp Aerotred Shoes Knapp Aerotred Shoes	Pacific Telephone Pacific Telephone

### 328 N 10TH ST

<u>Year</u>	<u>Uses</u>	<u>Source</u>
2006	No Current Listing	Haines Company, Inc.

### 330 N 10TH ST

<u>Year</u>	<u>Uses</u>	<u>Source</u>
2006	PISCI 00 TATony	Haines Company, Inc.
1986	Osuna G	Pacific Bell
1980	Wahlberg Mark	Pacific Telephone

## FINDINGS

<u>Year</u>	<u>Uses</u>	<u>Source</u>
1975	COZZO ANGELO	Pacific Telephone
1963	Artana Frank G	Pacific Telephone

### 333 N 10TH ST

<u>Year</u>	<u>Uses</u>	<u>Source</u>
2006	CERVANTES Rodolfo	Haines Company, Inc.
1963	Rios J F	Pacific Telephone
1957	PIMP I GEO R Pimpi Geo r	Pacific Telephone R. L. Polk Co.

### 336 N 10TH ST

<u>Year</u>	<u>Uses</u>	<u>Source</u>
2006	NGUYEN Loo Tan LUU Jennfer	Haines Company, Inc. Haines Company, Inc.
1963	Gallardo Ruth	Pacific Telephone
1957	WELLS HENRY P R	Pacific Telephone

### 338 N 10TH ST

<u>Year</u>	<u>Uses</u>	<u>Source</u>
1975	JAQUEZ DAVID G	Pacific Telephone
1963	Fimbrez Sylvia Fimbrez Arthur	Pacific Telephone Pacific Telephone
1957	Casey Vernon CASEY VERNON	R. L. Polk Co. Pacific Telephone

### 340 N 10TH ST

<u>Year</u>	<u>Uses</u>	<u>Source</u>
1991	GARCIA PABLO M	PACIFIC BELL WHITE PAGES

### 344 N 10TH ST

<u>Year</u>	<u>Uses</u>	<u>Source</u>
2006	No Current Listing	Haines Company, Inc.
1963	Llamas C A Llamas C A	Pacific Telephone Pacific Telephone

### 346 N 10TH ST

<u>Year</u>	<u>Uses</u>	<u>Source</u>
2006	TRAN Trong CHU Dennis	Haines Company, Inc. Haines Company, Inc.



## FINDINGS

### 347 N 10TH ST

<u>Year</u>	<u>Uses</u>	<u>Source</u>
2006	o MARTINEZMacario	Haines Company, Inc.
1991	HERNANDEZ ISABEL A	PACIFIC BELL WHITE PAGES
1986	Saucedo M	Pacific Bell
1980	Mayo A A	Pacific Telephone
1963	Mayo A A	Pacific Telephone
1957	MAYO A A R	Pacific Telephone
	Mayo AA r	R. L. Polk Co.

### 348 N 10TH ST

<u>Year</u>	<u>Uses</u>	<u>Source</u>
2006	VO Diem	Haines Company, Inc.
	NGUYEN Ban	Haines Company, Inc.
1957	KELLY CATHERINE M R	Pacific Telephone

### N 10th St

#### 351 N 10th St

<u>Year</u>	<u>Uses</u>	<u>Source</u>
2014	MORA MELISSA CO	EDR Digital Archive
	GILSTRAP ASSOCIATES	EDR Digital Archive
	TORRES BENITO ORALIA	EDR Digital Archive
2010	TORRES BENITO ORALIA	EDR Digital Archive
	MORA MELISSA CO	EDR Digital Archive

### N 10TH ST

#### 351 N 10TH ST

<u>Year</u>	<u>Uses</u>	<u>Source</u>
2006	TORRES Bento	Haines Company, Inc.
	MORAMeltaa	Haines Company, Inc.
1985	VAN ARSDALE DEAK	Pacific Bell
1980	Van Arsdale B Mrs	Pacific Telephone
	van Arsdale Deak	Pacific Telephone
1963	Vasquez Robt	Pacific Telephone
1957	Rust Gay	R. L. Polk Co.

#### 352 N 10TH ST

<u>Year</u>	<u>Uses</u>	<u>Source</u>
2006	GUDINOAnionio	Haines Company, Inc.

## FINDINGS

<u>Year</u>	<u>Uses</u>	<u>Source</u>
1986	Sotelo Ennique	Pacific Bell
1980	Enriquez Antonio	Pacific Telephone

### 355 N 10TH ST

<u>Year</u>	<u>Uses</u>	<u>Source</u>
1957	RUBINO SAM S	Pacific Telephone

### 359 N 10TH ST

<u>Year</u>	<u>Uses</u>	<u>Source</u>
2006	SANDERS Joanna OD	Haines Company, Inc.
	SALAZARJaime	Haines Company, Inc.
1986	Powell Gerald	Pacific Bell
1975	WILLIAMS JAMES D	Pacific Telephone
1963	Bly Bob	Pacific Telephone

### 361 N 10TH ST

<u>Year</u>	<u>Uses</u>	<u>Source</u>
2006	DIVITTORIO Cim	Haines Company, Inc.
1991	GUSTAFSON LOREN	PACIFIC BELL WHITE PAGES
	GROSS VANESSA	PACIFIC BELL WHITE PAGES
	BERNSTEIN CHRISTI	PACIFIC BELL WHITE PAGES
	EVANS GREGG	PACIFIC BELL WHITE PAGES
1986	De Rosa Juna	Pacific Bell
1963	Power Ida	Pacific Telephone
1957	Cameron Jas r	R. L. Polk Co.
	CAMERON JAS R	Pacific Telephone

### 364 N 10TH ST

<u>Year</u>	<u>Uses</u>	<u>Source</u>
2006	WOMACK Leroy	Haines Company, Inc.
1986	Womack Leroy	Pacific Bell
1985	WOMACK LEROY	Pacific Bell
1963	Fuchigami Dorothy	Pacific Telephone
1957	FUCHIGAMI DOROTHY	Pacific Telephone

### 367 N 10TH ST

<u>Year</u>	<u>Uses</u>	<u>Source</u>
2006	a LENga	Haines Company, Inc.
	CEDILLO Veronica	Haines Company, Inc.
1985	MAUER FRANK W	Pacific Bell

## FINDINGS

<u>Year</u>	<u>Uses</u>	<u>Source</u>
1980	Maucr Frank W	Pacific Telephone
1963	Mauer Frank W	Pacific Telephone
1957	Mauer Frank W r	R. L. Polk Co.
	MAUER FRANK W R	Pacific Telephone

### 370 N 10TH ST

<u>Year</u>	<u>Uses</u>	<u>Source</u>
2006	a RAMIREZ Leobardo	Haines Company, Inc.
1963	Burtner Janice A	Pacific Telephone
	Burtner Chester V	Pacific Telephone

### 372 N 10TH ST

<u>Year</u>	<u>Uses</u>	<u>Source</u>
2006	GARci A Minerva	Haines Company, Inc.
	CERVANTES Aden	Haines Company, Inc.
	HAYES Adrian	Haines Company, Inc.
	RITCHIE Kenneth	Haines Company, Inc.
1980	Kiolhaug J	Pacific Telephone
1975	IRELAND ALFRED	Pacific Telephone
	GORDON JAN	Pacific Telephone
1963	Re Frank	Pacific Telephone
	Lavare Ruth	Pacific Telephone

### N 10th St

#### 373 N 10th St

<u>Year</u>	<u>Uses</u>	<u>Source</u>
2014	CONRAD PETER S	EDR Digital Archive
2010	CONRAD PETER S	EDR Digital Archive

### N 10TH ST

#### 373 N 10TH ST

<u>Year</u>	<u>Uses</u>	<u>Source</u>
2006	CONRADPeser	Haines Company, Inc.
1975	EVENSIZER EARL H	Pacific Telephone
1963	King H W	Pacific Telephone

## FINDINGS

### 374 N 10TH ST

<u>Year</u>	<u>Uses</u>	<u>Source</u>
2006	MONTENEGRD	Haines Company, Inc.
1991	MENDOZA LOURDES	PACIFIC BELL WHITE PAGES
1986	Mendoza Loudes	Pacific Bell
1985	DIAZ MELECITOS	Pacific Bell
1980	Roblos Arturo	Pacific Telephone
1975	ENRIQUEZ ANTONIO	Pacific Telephone
1963	Ramos Ruth	Pacific Telephone

### 375 N 10TH ST

<u>Year</u>	<u>Uses</u>	<u>Source</u>
2006	a BUCHNEREric	Haines Company, Inc.
1986	Elliston M	Pacific Bell
1985	ELLISTON M	Pacific Bell
1980	Elliston M	Pacific Telephone
1975	ELLISTON M	Pacific Telephone
1963	Elliston Mattie J	Pacific Telephone
1957	ELLISTON MIATTIE J R	Pacific Telephone

### N 10TL

#### 247 N 10TL

<u>Year</u>	<u>Uses</u>	<u>Source</u>
1980	Smith H Wayne	Pacific Telephone

### N 11TH

#### 215 N 11TH

<u>Year</u>	<u>Uses</u>	<u>Source</u>
1991	Nagareda Henry K	PACIFIC BELL WHITE PAGES
1985	NAGAREDA HENRY K	Pacific Bell

#### 225 N 11TH

<u>Year</u>	<u>Uses</u>	<u>Source</u>
1985	ARAGON JOSE R	Pacific Bell

#### 230 N 11TH

<u>Year</u>	<u>Uses</u>	<u>Source</u>
1985	JENSEN JOHNOSN & ASSOCIATES ARCHTS	Pacific Bell

## FINDINGS

### 238 N 11TH

<u>Year</u>	<u>Uses</u>	<u>Source</u>
1985	BAUHAUS CONSTRUCTION	Pacific Bell

### 257 N 11TH

<u>Year</u>	<u>Uses</u>	<u>Source</u>
1985	OCANA SOCORRO M	Pacific Bell

### 274 N 11TH

<u>Year</u>	<u>Uses</u>	<u>Source</u>
1985	DURAND KARL	Pacific Bell

### 280 N 11TH

<u>Year</u>	<u>Uses</u>	<u>Source</u>
1985	CONTRERAS M	Pacific Bell

### 300 N 11TH

<u>Year</u>	<u>Uses</u>	<u>Source</u>
1985	FRAZIER GEO S	Pacific Bell

### 305 N 11TH

<u>Year</u>	<u>Uses</u>	<u>Source</u>
1985	DUGGINS W D	Pacific Bell

### 310 N 11TH

<u>Year</u>	<u>Uses</u>	<u>Source</u>
1985	SMITH LEO & MARIE	Pacific Bell

### 315 N 11TH

<u>Year</u>	<u>Uses</u>	<u>Source</u>
1985	MATZEN JIM	Pacific Bell
	BARRETT MICHAEL	Pacific Bell

### 319 N 11TH

<u>Year</u>	<u>Uses</u>	<u>Source</u>
1985	RIEMENSHNEIDER ROBERT	Pacific Bell

### 325 N 11TH

<u>Year</u>	<u>Uses</u>	<u>Source</u>
1985	BRIEN RONALD L DODS 0 BRIEN S	Pacific Bell
	COPPINGER J	Pacific Bell

## FINDINGS

### 327 N 11TH

<u>Year</u>	<u>Uses</u>	<u>Source</u>
1985	DE MARIA JAS	Pacific Bell

### 330 N 11TH

<u>Year</u>	<u>Uses</u>	<u>Source</u>
1985	RAMOS JESUS	Pacific Bell

### 335 N 11TH

<u>Year</u>	<u>Uses</u>	<u>Source</u>
1985	DE MARIA SAM	Pacific Bell

### 338 N 11TH

<u>Year</u>	<u>Uses</u>	<u>Source</u>
1985	MELENDREZ JERRY	Pacific Bell

### 350 N 11TH

<u>Year</u>	<u>Uses</u>	<u>Source</u>
1985	VEGA EMERIO	Pacific Bell

### 325 1/2 N 11TH

<u>Year</u>	<u>Uses</u>	<u>Source</u>
1985	NELLANY C	Pacific Bell

### N 11TH CYPRSS

#### 289 N 11TH CYPRSS

<u>Year</u>	<u>Uses</u>	<u>Source</u>
1957	STINIMMEL ISABEL	Pacific Telephone

### N 11TH ST

#### 204 N 11TH ST

<u>Year</u>	<u>Uses</u>	<u>Source</u>
2006	SOPER Scot	Haines Company, Inc.
1963	Huskey Olvie R	Pacific Telephone

#### 206 N 11TH ST

<u>Year</u>	<u>Uses</u>	<u>Source</u>
2006	NAGAI Nodo	Haines Company, Inc.
1963	Connelly Mary A	Pacific Telephone
1957	Connelly Mary A r	R. L. Polk Co.

## FINDINGS

### 208 N 11TH ST

<u>Year</u>	<u>Uses</u>	<u>Source</u>
1980	Hunt Robyn Marie	Pacific Telephone

### 210 N 11TH ST

<u>Year</u>	<u>Uses</u>	<u>Source</u>
2006	o AVALOS Rafael	Haines Company, Inc.
1963	Fenley Dean	Pacific Telephone

### 212 N 11TH ST

<u>Year</u>	<u>Uses</u>	<u>Source</u>
2006	CASILLASNonra A	Haines Company, Inc.
1975	KELLY PAM	Pacific Telephone
1963	OHanlon Robt	Pacific Telephone

### 215 N 11TH ST

<u>Year</u>	<u>Uses</u>	<u>Source</u>
2006	NAGAREDA Henry K	Haines Company, Inc.
	e FUJITASaburo	Haines Company, Inc.
1991	NAGAREDA HENRY K	PACIFIC BELL WHITE PAGES
1963	Ichikawa Jas S	Pacific Telephone

### 216 N 11TH ST

<u>Year</u>	<u>Uses</u>	<u>Source</u>
2006	o DERUEDA Davd	Haines Company, Inc.
1975	INDIVERI AL	Pacific Telephone
1963	OConnell A F Bert	Pacific Telephone

### 225 N 11TH ST

<u>Year</u>	<u>Uses</u>	<u>Source</u>
2006	a ARAGON Socoro	Haines Company, Inc.
1980	Aragon Jose R	Pacific Telephone
1963	Manacap Jovito	Pacific Telephone

### 230 N 11TH ST

<u>Year</u>	<u>Uses</u>	<u>Source</u>
2006	OKASAKO tvy	Haines Company, Inc.
	EISENTRAUTA	Haines Company, Inc.
1963	Danforth A R	Pacific Telephone

## FINDINGS

### 235 N 11TH ST

<u>Year</u>	<u>Uses</u>	<u>Source</u>
2006	No Current Listing	Haines Company, Inc.
1991	RAMIREZ MARIA JESUS	PACIFIC BELL WHITE PAGES
1963	Starks Dudley E	Pacific Telephone
	Starks Thelma Mrs	Pacific Telephone
1957	Mallamace J	R. L. Polk Co.
	BLATTNER AGNES	Pacific Telephone

### 238 N 11TH ST

<u>Year</u>	<u>Uses</u>	<u>Source</u>
2006	ANDURI Lauren	Haines Company, Inc.
1963	Baker Lorena Mrs	Pacific Telephone

### 244 N 11TH ST

<u>Year</u>	<u>Uses</u>	<u>Source</u>
2006	GONZALEZShanelle	Haines Company, Inc.
1963	Watson Fred Councilman	Pacific Telephone

### 245 N 11TH ST

<u>Year</u>	<u>Uses</u>	<u>Source</u>
2006	e TRANTuong	Haines Company, Inc.
1963	Wood Lafayette C	Pacific Telephone
1957	GANDOLFO D N PUB ACCT	Pacific Telephone

### 248 N 11TH ST

<u>Year</u>	<u>Uses</u>	<u>Source</u>
2006	e WELC John	Haines Company, Inc.
1963	Pearl E G	Pacific Telephone

### 250 N 11TH ST

<u>Year</u>	<u>Uses</u>	<u>Source</u>
2006	No Current Listing	Haines Company, Inc.
1963	Ryan Lucy B	Pacific Telephone
1957	Hipkins Warren	R. L. Polk Co.

### 254 N 11TH ST

<u>Year</u>	<u>Uses</u>	<u>Source</u>
1957	FLARES A	Pacific Telephone



## FINDINGS

### 255 N 11TH ST

<u>Year</u>	<u>Uses</u>	<u>Source</u>
2006	RANGEL Henry	Haines Company, Inc.

### 256 N 11TH ST

<u>Year</u>	<u>Uses</u>	<u>Source</u>
2006	KOCH Santa	Haines Company, Inc.
1963	Syres Minnie Peggy	Pacific Telephone
1957	Syres Chas R r	R. L. Polk Co.

### 257 N 11TH ST

<u>Year</u>	<u>Uses</u>	<u>Source</u>
2006	OCANASocoro M	Haines Company, Inc.
1963	Zargoza Mary	Pacific Telephone
	Wong Harry	Pacific Telephone
	So Harold	Pacific Telephone
	Leung Kenneth	Pacific Telephone

### 266 N 11TH ST

<u>Year</u>	<u>Uses</u>	<u>Source</u>
2006	SEPULVEDA Sam	Haines Company, Inc.
1957	RIVAS C R	Pacific Telephone

### 269 N 11TH ST

<u>Year</u>	<u>Uses</u>	<u>Source</u>
2006	No Current Listing	Haines Company, Inc.
1963	Soto Dolores	Pacific Telephone
	Soto Carlos	Pacific Telephone

### 273 N 11TH ST

<u>Year</u>	<u>Uses</u>	<u>Source</u>
2006	NEVAREZ Gage	Haines Company, Inc.

### 274 N 11TH ST

<u>Year</u>	<u>Uses</u>	<u>Source</u>
2006	ZWISSLERMikel	Haines Company, Inc.
1963	Durand Karl	Pacific Telephone
1957	Duran Wm F	R. L. Polk Co.
	Purand Karl r	R. L. Polk Co.

## FINDINGS

### 275 N 11TH ST

<u>Year</u>	<u>Uses</u>	<u>Source</u>
2006	No Current Listing	Haines Company, Inc.
1963	Moreno Catherine Moreno Pedro	Pacific Telephone Pacific Telephone

### 280 N 11TH ST

<u>Year</u>	<u>Uses</u>	<u>Source</u>
2006	CORTEZNicolas	Haines Company, Inc.
1957	Mc Intyre Robt A	R. L. Polk Co.

### 282 N 11TH ST

<u>Year</u>	<u>Uses</u>	<u>Source</u>
2006	ZAMORAMaria	Haines Company, Inc.

### 287 N 11TH ST

<u>Year</u>	<u>Uses</u>	<u>Source</u>
2006	No Current Listing	Haines Company, Inc.

### 288 N 11TH ST

<u>Year</u>	<u>Uses</u>	<u>Source</u>
2006	o ANDERSON Paul	Haines Company, Inc.
1963	Sisco Mary Lou	Pacific Telephone

### N 11th St

#### 289 N 11th St

<u>Year</u>	<u>Uses</u>	<u>Source</u>
2010	MEASURE YOUR PLEASURE	EDR Digital Archive

### N 11TH ST

#### 289 N 11TH ST

<u>Year</u>	<u>Uses</u>	<u>Source</u>
2006	No Current Listing	Haines Company, Inc.
1985	LARSON CARL	Pacific Bell

#### 290 N 11TH ST

<u>Year</u>	<u>Uses</u>	<u>Source</u>
1963	Farrow Michele Sweeney Jas T	Pacific Telephone Pacific Telephone

## FINDINGS

### 291 N 11TH ST

<u>Year</u>	<u>Uses</u>	<u>Source</u>
2006	No Current Listing	Haines Company, Inc.
1980	Wallace Elizabeth A	Pacific Telephone
1963	Kochis Robt M	Pacific Telephone
1957	Danforth Jack A	R. L. Polk Co.

### 298 N 11TH ST

<u>Year</u>	<u>Uses</u>	<u>Source</u>
2006	No Current Listing	Haines Company, Inc.
1985	WHITTINGTON TITI	Pacific Bell
1963	Day Anne M	Pacific Telephone
	Day Garland W	Pacific Telephone

### 299 N 11TH ST

<u>Year</u>	<u>Uses</u>	<u>Source</u>
2006	No Current Listing	Haines Company, Inc.

### 300 N 11TH ST

<u>Year</u>	<u>Uses</u>	<u>Source</u>
2006	BLUETT Jerry	Haines Company, Inc.
	TUMACDERMchekle	Haines Company, Inc.
1985	PENDLETON CECIL	Pacific Bell
	COLE JERREL	Pacific Bell
1980	Bustamante Virginia M	Pacific Telephone
1975	PENDLETON CECIL	Pacific Telephone
1963	Danielson Dorothy M	Pacific Telephone
	Danielson Chas C	Pacific Telephone
1957	Sabral Barbara J	R. L. Polk Co.
	SABRAL BARBARA J	Pacific Telephone
	Olmstead L H r	R. L. Polk Co.

### 305 N 11TH ST

<u>Year</u>	<u>Uses</u>	<u>Source</u>
2006	BASSOP	Haines Company, Inc.
1980	Duggins W D	Pacific Telephone
1963	Duggins B R	Pacific Telephone
1957	DUGGINS B R	Pacific Telephone

## FINDINGS

### 310 N 11TH ST

<u>Year</u>	<u>Uses</u>	<u>Source</u>
2006	LE Alexander	Haines Company, Inc.
1986	Smith Leo & Marie	Pacific Bell
1963	Witt E G	Pacific Telephone

### 315 N 11TH ST

<u>Year</u>	<u>Uses</u>	<u>Source</u>
2006	No Current Listing	Haines Company, Inc.
1963	Harp Ray H	Pacific Telephone
1957	Harp Ray H r HFO RVRA HR	R. L. Polk Co. Pacific Telephone

### 318 N 11TH ST

<u>Year</u>	<u>Uses</u>	<u>Source</u>
2006	CASTILLOLuz	Haines Company, Inc.
1963	Whaley Christine	Pacific Telephone
1957	WHALEY CHRISTINE F R	Pacific Telephone

### 319 N 11TH ST

<u>Year</u>	<u>Uses</u>	<u>Source</u>
2006	RIEMENSCHNEIDE Robert	Haines Company, Inc. Haines Company, Inc.
1985	PASQUALE ANNE	Pacific Bell
1980	Bryant Richard A	Pacific Telephone
1963	Cobbs Lillian	Pacific Telephone

### 320 N 11TH ST

<u>Year</u>	<u>Uses</u>	<u>Source</u>
2006	COLLETT Curt	Haines Company, Inc.
1963	Mann Lula Mae Tustin Margaret M	Pacific Telephone Pacific Telephone

### 324 N 11TH ST

<u>Year</u>	<u>Uses</u>	<u>Source</u>
2006	WALL Walter MARTINEZMado	Haines Company, Inc. Haines Company, Inc.
1980	Cligny Ches O	Pacific Telephone
1963	Cligny Chas M	Pacific Telephone
1957	Cligny Chas M r	R. L. Polk Co.

## FINDINGS

### N 11th St

#### 325 N 11th St

<u>Year</u>	<u>Uses</u>	<u>Source</u>
2014	SECOND HAND TREASURES	EDR Digital Archive

### N 11TH ST

#### 325 N 11TH ST

<u>Year</u>	<u>Uses</u>	<u>Source</u>
2006	MACDONALD Waltr	Haines Company, Inc.
1980	Mac Donald Walter A Jr	Pacific Telephone
1975	BUCHANAN EA	Pacific Telephone
1963	Buchanan E A	Pacific Telephone
	Buchanan Anita L	Pacific Telephone
	Poe Minnie	Pacific Telephone
	Buchanan Edgar	Pacific Telephone
1957	Buchanan EA r	R. L. Polk Co.

#### 327 N 11TH ST

<u>Year</u>	<u>Uses</u>	<u>Source</u>
2006	ROJAS Jos	Haines Company, Inc.
1986	De Maria Jas	Pacific Bell
1963	De Maria Jas	Pacific Telephone

#### 330 N 11TH ST

<u>Year</u>	<u>Uses</u>	<u>Source</u>
2006	ORTIZ Rcard o	Haines Company, Inc.
1991	COAD HENRY G	PACIFIC BELL WHITE PAGES
	COACH HOUSE LIQUOR & CHEESEFARM	PACIFIC BELL WHITE PAGES
	Coad Henry G	PACIFIC BELL WHITE PAGES
1986	Ramos Jesus	Pacific Bell
1963	Hess A W Jr	Pacific Telephone
1957	Hess A W Jr r	R. L. Polk Co.

### N 11th St

#### 331 N 11th St

<u>Year</u>	<u>Uses</u>	<u>Source</u>
2014	FAFNER ENTERPRISES LLC	EDR Digital Archive

## FINDINGS

<u>Year</u>	<u>Uses</u>	<u>Source</u>
2010	FAFNER ENTERPRISES LLC	EDR Digital Archive

### **N 11TH ST**

#### **331 N 11TH ST**

<u>Year</u>	<u>Uses</u>	<u>Source</u>
2006	ARNOLD K	Haines Company, Inc.
	ARNOLDG	Haines Company, Inc.
1980	De Maria Sami	Pacific Telephone
1975	DOE MARIA SARMI	Pacific Telephone
1963	De Maria Saml	Pacific Telephone

#### **335 N 11TH ST**

<u>Year</u>	<u>Uses</u>	<u>Source</u>
2006	MENDEZ Luas	Haines Company, Inc.
1963	De Maria Jas	Pacific Telephone

#### **336 N 11TH ST**

<u>Year</u>	<u>Uses</u>	<u>Source</u>
2006	PRIVETTE Franklin	Haines Company, Inc.
	WALLACE Mavis	Haines Company, Inc.

#### **338 N 11TH ST**

<u>Year</u>	<u>Uses</u>	<u>Source</u>
2006	No Current Listing	Haines Company, Inc.

#### **340 N 11TH ST**

<u>Year</u>	<u>Uses</u>	<u>Source</u>
2006	CABUDOL Juanita	Haines Company, Inc.
1975	LEWIS JOHN M	Pacific Telephone
1963	Lewis John M	Pacific Telephone
1957	Lewis John M	R. L. Polk Co.

#### **341 N 11TH ST**

<u>Year</u>	<u>Uses</u>	<u>Source</u>
1975	TORRES BETO	Pacific Telephone

#### **344 N 11TH ST**

<u>Year</u>	<u>Uses</u>	<u>Source</u>
2006	No Current Listing	Haines Company, Inc.
1963	Prizzi Chas	Pacific Telephone

## FINDINGS

<u>Year</u>	<u>Uses</u>	<u>Source</u>
1957	PRIZZI CHAS R Prizzi Chas r	Pacific Telephone R. L. Polk Co.

### 345 N 11TH ST

<u>Year</u>	<u>Uses</u>	<u>Source</u>
2006	NGUYEN Jarlynn	Haines Company, Inc.
1963	Petersen P I	Pacific Telephone
1957	Petersen Ingemann	R. L. Polk Co.

### 350 N 11TH ST

<u>Year</u>	<u>Uses</u>	<u>Source</u>
2006	VEGA Emedo	Haines Company, Inc.
1985	VEGA ELIDA	Pacific Bell
1957	CORPUZ RAY	Pacific Telephone

### 351 N 11TH ST

<u>Year</u>	<u>Uses</u>	<u>Source</u>
2006	FLORES Frank	Haines Company, Inc.
1963	Flores Frank	Pacific Telephone
1957	FLORES FRANK R	Pacific Telephone

### 355 N 11TH ST

<u>Year</u>	<u>Uses</u>	<u>Source</u>
2006	ANDRADE Emanuel	Haines Company, Inc.
1963	Hernandez Angelina	Pacific Telephone

### 359 N 11TH ST

<u>Year</u>	<u>Uses</u>	<u>Source</u>
1957	DAVIS GRACE	Pacific Telephone

### N 12ND

#### 311 N 12ND

<u>Year</u>	<u>Uses</u>	<u>Source</u>
1957	Hass Donald	R. L. Polk Co.

### N 12TH ST

#### 298 N 12TH ST

<u>Year</u>	<u>Uses</u>	<u>Source</u>
1957	BARNES EVA MRS	Pacific Telephone

## FINDINGS

### **N 8 D**

#### **312 N 8 D**

<b><u>Year</u></b>	<b><u>Uses</u></b>	<b><u>Source</u></b>
1991	Richards John B	PACIFIC BELL WHITE PAGES

### **N 8D**

#### **312 N 8D**

<b><u>Year</u></b>	<b><u>Uses</u></b>	<b><u>Source</u></b>
1991	RICHARDS JOHN B	PACIFIC BELL WHITE PAGES

### **N 8TH**

#### **272 N 8TH**

<b><u>Year</u></b>	<b><u>Uses</u></b>	<b><u>Source</u></b>
1991	Ortega Jose Eloy	PACIFIC BELL WHITE PAGES
	Parra Margarita	PACIFIC BELL WHITE PAGES
	Quesada Rufino	PACIFIC BELL WHITE PAGES

#### **275 N 8TH**

<b><u>Year</u></b>	<b><u>Uses</u></b>	<b><u>Source</u></b>
1991	Gutierrez Martha	PACIFIC BELL WHITE PAGES

#### **280 N 8TH**

<b><u>Year</u></b>	<b><u>Uses</u></b>	<b><u>Source</u></b>
1991	Tran Thoa	PACIFIC BELL WHITE PAGES
	Escobedo Otila	PACIFIC BELL WHITE PAGES
1985	MC CLOSKEY DON	Pacific Bell

#### **314 N 8TH**

<b><u>Year</u></b>	<b><u>Uses</u></b>	<b><u>Source</u></b>
1991	SNOW ERIC	PACIFIC BELL WHITE PAGES
	Snow Eric	PACIFIC BELL WHITE PAGES

### **N 8TH ST**

#### **262 N 8TH ST**

<b><u>Year</u></b>	<b><u>Uses</u></b>	<b><u>Source</u></b>
2006	RANGEL Arihur	Haines Company, Inc.
1985	MESTA VIRGINIA	Pacific Bell
1975	RANGEL ALBERT	Pacific Telephone



## FINDINGS

<u>Year</u>	<u>Uses</u>	<u>Source</u>
1963	Munoz Rudy	Pacific Telephone
	Munoz Mercedes	Pacific Telephone
1957	Pereira Faust r	R. L. Polk Co.
	PEREIRA FAUST R	Pacific Telephone

### 264 N 8TH ST

<u>Year</u>	<u>Uses</u>	<u>Source</u>
1980	Solorio Richard	Pacific Telephone
1975	AINGE CHAS A	Pacific Telephone

### 265 N 8TH ST

<u>Year</u>	<u>Uses</u>	<u>Source</u>
2006	MORALES Angelica	Haines Company, Inc.
	SANCHEZ Ignacio	Haines Company, Inc.
1991	ROSALES ANTONIA	PACIFIC BELL WHITE PAGES
	Rosales Antonia	PACIFIC BELL WHITE PAGES
1986	Lu Dau Xay	Pacific Bell
1985	LU DAU XAY	Pacific Bell
1980	Neal Jacqueline L	Pacific Telephone
	Spellman Wm P Jr	Pacific Telephone
1957	BRAY SARA HJ	Pacific Telephone
	Bray Sarah J	R. L. Polk Co.
	Fisher Helen W	R. L. Polk Co.

### 269 N 8TH ST

<u>Year</u>	<u>Uses</u>	<u>Source</u>
2006	No Current Listing	Haines Company, Inc.
1957	HALEY JAS W	Pacific Telephone
	Haley Jas W	R. L. Polk Co.

### 270 N 8TH ST

<u>Year</u>	<u>Uses</u>	<u>Source</u>
1963	Chow Gertie	Pacific Telephone

### N 8th St

#### 272 N 8th St

<u>Year</u>	<u>Uses</u>	<u>Source</u>
2014	LINDAS DAY CARE	EDR Digital Archive
	SANCHEZ FAMILY CHILDCARE	EDR Digital Archive

## FINDINGS

<u>Year</u>	<u>Uses</u>	<u>Source</u>
2010	LINDAS DAY CARE	EDR Digital Archive
	SANCHEZ FAMILY CHILDCARE	EDR Digital Archive

### N 8TH ST

#### 272 N 8TH ST

<u>Year</u>	<u>Uses</u>	<u>Source</u>
2006	HERNANDEZInn	Haines Company, Inc.
	ZENDEJAS Bemardo	Haines Company, Inc.
	PONCE Caeos	Haines Company, Inc.
1991	ORTEGA JOSE ELOY	PACIFIC BELL WHITE PAGES
	PARRA MARGARITA	PACIFIC BELL WHITE PAGES
	QUESADA RUFINO	PACIFIC BELL WHITE PAGES
1975	GAMA JUAN	Pacific Telephone
1957	Theodores Catering Sev	R. L. Polk Co.
	THEODORE S CATERING SERV	Pacific Telephone

#### 274 N 8TH ST

<u>Year</u>	<u>Uses</u>	<u>Source</u>
2006	No Current Listing	Haines Company, Inc.
1980	Madrightl Efren	Pacific Telephone
1975	MC GANN MARIAN	Pacific Telephone
1963	Henderson F	Pacific Telephone
1957	Brock Joe	R. L. Polk Co.
	BROCK JOE	Pacific Telephone

#### 275 N 8TH ST

<u>Year</u>	<u>Uses</u>	<u>Source</u>
2006	FIERRO Francisco	Haines Company, Inc.
	MORENO Candelarla	Haines Company, Inc.
1991	GUTIERREZ MARTHA	PACIFIC BELL WHITE PAGES

#### 280 N 8TH ST

<u>Year</u>	<u>Uses</u>	<u>Source</u>
2006	JACOBO Ismael	Haines Company, Inc.
	TRAN Van	Haines Company, Inc.
1991	ESCOBEDO OTILA	PACIFIC BELL WHITE PAGES
	TRAN THOA	PACIFIC BELL WHITE PAGES
1986	Escobedo Otila	Pacific Bell
	Reponte Clemente	Pacific Bell

## FINDINGS

<u>Year</u>	<u>Uses</u>	<u>Source</u>
1986	Rosas Albert	Pacific Bell
	Stinar Vergal	Pacific Bell
1985	ESCOBEDO OTILA	Pacific Bell
	GEBRE TASERE	Pacific Bell
	GOMEZ ERNEST S	Pacific Bell
	ROSAS ALBERT	Pacific Bell
	STINAR VERGAL	Pacific Bell
1980	Balassi Jim	Pacific Telephone
	Escobedo Otila	Pacific Telephone
	Garcia Edgar	Pacific Telephone
	Mc Closkey Don	Pacific Telephone
	Stinar Vergal	Pacific Telephone
1975	BOYES W H JR	Pacific Telephone
	ESCOBEDO OTILA	Pacific Telephone
	GARCIA EDGAR	Pacific Telephone
	HERREN ROGER S	Pacific Telephone
	JESCHKE C D	Pacific Telephone
	MATTOS M	Pacific Telephone
	BALASSL JIM	Pacific Telephone
1963	Engel Wm	Pacific Telephone
	Atkins Robt	Pacific Telephone
	Carpenter Geo W	Pacific Telephone
	Checchi Robt	Pacific Telephone
	Fryman Larry	Pacific Telephone
	Gray Gary	Pacific Telephone
	Hodge Malcolm	Pacific Telephone
	Mizelle Jacquelyn C	Pacific Telephone
	Ogawa Stanley	Pacific Telephone
	Ratliff Harold K	Pacific Telephone
	Sakata Betty M	Pacific Telephone
	Smith Loren	Pacific Telephone
	Tanaka Arthur I	Pacific Telephone
	Wulbern Gary	Pacific Telephone
	Checchi Stephany	Pacific Telephone

### 285 N 8TH ST

<u>Year</u>	<u>Uses</u>	<u>Source</u>
2006	MONTANO Rose	Haines Company, Inc.

## FINDINGS

### 298 N 8TH ST

<u>Year</u>	<u>Uses</u>	<u>Source</u>
2006	LOPEZ Elizabeth	Haines Company, Inc.
	FRIZZELL Glen	Haines Company, Inc.
	CASTRO Jose	Haines Company, Inc.
1986	Guardado Ed	Pacific Bell
1957	BOEHMNES GROCERY	Pacific Telephone
	Boehmes Grocery	R. L. Polk Co.

### 300 N 8TH ST

<u>Year</u>	<u>Uses</u>	<u>Source</u>
1957	Chapman Era Mrs	R. L. Polk Co.

### 307 N 8TH ST

<u>Year</u>	<u>Uses</u>	<u>Source</u>
2006	o NGUYEN Victoria	Haines Company, Inc.

### 314 N 8TH ST

<u>Year</u>	<u>Uses</u>	<u>Source</u>
2006	e CERELLA Juan	Haines Company, Inc.
	GONZALEZ Hida	Haines Company, Inc.
1980	Moyer N	Pacific Telephone
	Myoyr Melody	Pacific Telephone
1975	UILOA CAROL	Pacific Telephone
1963	Ulloa Benj	Pacific Telephone
1957	Ulloa Beni r	R. L. Polk Co.
	ULLOA BENJ R	Pacific Telephone

### 315 N 8TH ST

<u>Year</u>	<u>Uses</u>	<u>Source</u>
2006	No Current Listing	Haines Company, Inc.

### N 8th St

#### 321 N 8th St

<u>Year</u>	<u>Uses</u>	<u>Source</u>
2014	PABLOS PLUMBING & HANDYMAN SER	EDR Digital Archive
2010	PABLOS PLUMBING & HANDYMAN SER	EDR Digital Archive

## FINDINGS

### **N 8TI**

#### **280 N 8TI**

<b><u>Year</u></b>	<b><u>Uses</u></b>	<b><u>Source</u></b>
1991	LEWATEHE ANGANESH Lewatehe Anganesh	PACIFIC BELL WHITE PAGES PACIFIC BELL WHITE PAGES

### **N 9T H CY PRESS**

#### **299 N 9T H CY PRESS**

<b><u>Year</u></b>	<b><u>Uses</u></b>	<b><u>Source</u></b>
1957	Martinez Frank C r	R. L. Polk Co.

### **N 9T!**

#### **363 N 9T!**

<b><u>Year</u></b>	<b><u>Uses</u></b>	<b><u>Source</u></b>
1980	Colon Julio	Pacific Telephone

### **N 9TH**

#### **220 N 9TH**

<b><u>Year</u></b>	<b><u>Uses</u></b>	<b><u>Source</u></b>
1991	Palacios Carmen	PACIFIC BELL WHITE PAGES

#### **224 N 9TH**

<b><u>Year</u></b>	<b><u>Uses</u></b>	<b><u>Source</u></b>
1991	Carrasco Miguel	PACIFIC BELL WHITE PAGES
1985	SAUCEDO SECUNDINO	Pacific Bell

#### **229 N 9TH**

<b><u>Year</u></b>	<b><u>Uses</u></b>	<b><u>Source</u></b>
1991	Stephens Ernest	PACIFIC BELL WHITE PAGES

#### **234 N 9TH**

<b><u>Year</u></b>	<b><u>Uses</u></b>	<b><u>Source</u></b>
1957	Bean Bessie M	R. L. Polk Co.

#### **235 N 9TH**

<b><u>Year</u></b>	<b><u>Uses</u></b>	<b><u>Source</u></b>
1991	de la Rosa Antonio De La Roche Viola	PACIFIC BELL WHITE PAGES PACIFIC BELL WHITE PAGES

## FINDINGS

### 240 N 9TH

<u>Year</u>	<u>Uses</u>	<u>Source</u>
1991	Edwards Gerald C	PACIFIC BELL WHITE PAGES

### 243 N 9TH

<u>Year</u>	<u>Uses</u>	<u>Source</u>
1991	Settle Lyle	PACIFIC BELL WHITE PAGES

### 272 N 9TH

<u>Year</u>	<u>Uses</u>	<u>Source</u>
1991	Bracamonte Bob J	PACIFIC BELL WHITE PAGES

### 277 N 9TH

<u>Year</u>	<u>Uses</u>	<u>Source</u>
1991	Hall Hugh	PACIFIC BELL WHITE PAGES

### 279 N 9TH

<u>Year</u>	<u>Uses</u>	<u>Source</u>
1991	Casaletto L	PACIFIC BELL WHITE PAGES
	Stauffer John	PACIFIC BELL WHITE PAGES

### 299 N 9TH

<u>Year</u>	<u>Uses</u>	<u>Source</u>
1991	Schord William& Cindy	PACIFIC BELL WHITE PAGES

### 303 N 9TH

<u>Year</u>	<u>Uses</u>	<u>Source</u>
1991	Kappa Rosa	PACIFIC BELL WHITE PAGES

### 315 N 9TH

<u>Year</u>	<u>Uses</u>	<u>Source</u>
1991	Laguardia Alberto	PACIFIC BELL WHITE PAGES

### 316 N 9TH

<u>Year</u>	<u>Uses</u>	<u>Source</u>
1991	Shine T	PACIFIC BELL WHITE PAGES

### 328 N 9TH

<u>Year</u>	<u>Uses</u>	<u>Source</u>
1991	Borunda Frank A	PACIFIC BELL WHITE PAGES

## FINDINGS

### 336 N 9TH

<u>Year</u>	<u>Uses</u>	<u>Source</u>
1991	Valdovino Frank Jr	PACIFIC BELL WHITE PAGES

### 343 N 9TH

<u>Year</u>	<u>Uses</u>	<u>Source</u>
1991	Diaz Isidoro	PACIFIC BELL WHITE PAGES

### 346 N 9TH

<u>Year</u>	<u>Uses</u>	<u>Source</u>
1991	Talamanca Ernest	PACIFIC BELL WHITE PAGES
1985	TALAMANTEZ ERNEST	Pacific Bell

### 356 N 9TH

<u>Year</u>	<u>Uses</u>	<u>Source</u>
1991	Wharff Nancy	PACIFIC BELL WHITE PAGES

### 357 N 9TH

<u>Year</u>	<u>Uses</u>	<u>Source</u>
1991	Vukovics Rick	PACIFIC BELL WHITE PAGES

### 370 N 9TH

<u>Year</u>	<u>Uses</u>	<u>Source</u>
1991	Agullera Lennie	PACIFIC BELL WHITE PAGES

### N 9TH CY PRESS

#### 335 N 9TH CY PRESS

<u>Year</u>	<u>Uses</u>	<u>Source</u>
1957	Weitzel John r	R. L. Polk Co.

#### 361 N 9TH CY PRESS

<u>Year</u>	<u>Uses</u>	<u>Source</u>
1957	Sataz Frank r	R. L. Polk Co.

### N 9TH H

#### 229 N 9TH H

<u>Year</u>	<u>Uses</u>	<u>Source</u>
1980	Wilana Adele	Pacific Telephone

## FINDINGS

### **N 9TH ST**

#### **213 N 9TH ST**

<b><u>Year</u></b>	<b><u>Uses</u></b>	<b><u>Source</u></b>
2006	e HONG Douglas	Haines Company, Inc.
1975	RAMOS BILL	Pacific Telephone
1963	Siebuhr A M	Pacific Telephone
1957	SLEBUHLIR ANNA MISS R Siebuhr Anna Miss r	Pacific Telephone R. L. Polk Co.

#### **220 N 9TH ST**

<b><u>Year</u></b>	<b><u>Uses</u></b>	<b><u>Source</u></b>
2006	DOROSTI Javad	Haines Company, Inc.
1991	PALACIOS CARMEN	PACIFIC BELL WHITE PAGES
1957	Faria has FARIA CHAS	R. L. Polk Co. Pacific Telephone

#### **221 N 9TH ST**

<b><u>Year</u></b>	<b><u>Uses</u></b>	<b><u>Source</u></b>
2006	SANCHEZ Henry	Haines Company, Inc.
1980	Gwaltney Paul Sanchez Petra	Pacific Telephone Pacific Telephone
1975	SANCHEZ PETRA	Pacific Telephone

#### **224 N 9TH ST**

<b><u>Year</u></b>	<b><u>Uses</u></b>	<b><u>Source</u></b>
2006	No Current Listing	Haines Company, Inc.
1991	CARRASCO MIGUEL	PACIFIC BELL WHITE PAGES
1980	Saucedo Secundino	Pacific Telephone

#### **226 N 9TH ST**

<b><u>Year</u></b>	<b><u>Uses</u></b>	<b><u>Source</u></b>
2006	No Current Listing	Haines Company, Inc.

#### **227 N 9TH ST**

<b><u>Year</u></b>	<b><u>Uses</u></b>	<b><u>Source</u></b>
1991	RENNERT LYNN M ATTY	PACIFIC BELL WHITE PAGES

#### **229 N 9TH ST**

<b><u>Year</u></b>	<b><u>Uses</u></b>	<b><u>Source</u></b>
2006	FERNANDEZ Paul	Haines Company, Inc.



## FINDINGS

<u>Year</u>	<u>Uses</u>	<u>Source</u>
1991	STEPHENS ERNEST	PACIFIC BELL WHITE PAGES
1986	Williams Claude M	Pacific Bell
1985	WILLIAMS CLAUDE M	Pacific Bell
1980	Williams Claude M	Pacific Telephone
1975	WILMAN ADELE	Pacific Telephone
	WILLIAMS CLAUDE M	Pacific Telephone
1963	Wilman Adele	Pacific Telephone
	Williams Claude M	Pacific Telephone
1957	Williams Claude M	R. L. Polk Co.
	Acheni Maude E Mrs	R. L. Polk Co.
	WILLIAMS CFAUDE M	Pacific Telephone
	ACHEN MAUDE E MRS	Pacific Telephone

### 230 N 9TH ST

<u>Year</u>	<u>Uses</u>	<u>Source</u>
2006	No Current Listing	Haines Company, Inc.
1980	Pinedal	Pacific Telephone
1957	Donez Minnie	R. L. Polk Co.
	DONEZ MINNIE	Pacific Telephone

### 234 N 9TH ST

<u>Year</u>	<u>Uses</u>	<u>Source</u>
2006	WEYHE Robert	Haines Company, Inc.
1963	Bean Bessie M	Pacific Telephone
1957	BEAN BESSIE M	Pacific Telephone

### 235 N 9TH ST

<u>Year</u>	<u>Uses</u>	<u>Source</u>
2006	HISERT David	Haines Company, Inc.
1991	DE LA ROCHE VIOLA	PACIFIC BELL WHITE PAGES
1986	Cazares A	Pacific Bell
1985	CAZARES A	Pacific Bell
1963	Martinez Esteban	Pacific Telephone
1957	Silva Connie	R. L. Polk Co.
	Hillis V S Mrs r	R. L. Polk Co.
	SILVA CONNIE	Pacific Telephone
	HILLIS V S MRS R	Pacific Telephone

## FINDINGS

### N 9th St

#### 240 N 9th St

<u>Year</u>	<u>Uses</u>	<u>Source</u>
2010	FRANZEN CARL	EDR Digital Archive

### N 9TH ST

#### 240 N 9TH ST

<u>Year</u>	<u>Uses</u>	<u>Source</u>
2006	FRANZEN Cad	Haines Company, Inc.
1991	EDWARDS GERALD C	PACIFIC BELL WHITE PAGES
1980	Clemmatson Caron	Pacific Telephone
1975	WHITE VIOLA	Pacific Telephone
1963	Vander Houwen Steven	Pacific Telephone
1957	Melville Gertrude	R. L. Polk Co.
	MELVILLE GERTRIDE	Pacific Telephone

### N 9th St

#### 243 N 9th St

<u>Year</u>	<u>Uses</u>	<u>Source</u>
2010	PEOPLES AUDIO VISUAL	EDR Digital Archive

### N 9TH ST

#### 243 N 9TH ST

<u>Year</u>	<u>Uses</u>	<u>Source</u>
2006	WEYHESheila	Haines Company, Inc.
1991	SETTLE LYLE	PACIFIC BELL WHITE PAGES
1963	Gerow Mildred	Pacific Telephone
1957	Gerow Mildred r	R. L. Polk Co.
	GEROW MILDRED R	Pacific Telephone

#### 244 N 9TH ST

<u>Year</u>	<u>Uses</u>	<u>Source</u>
2006	WEYHE Robed	Haines Company, Inc.
1980	Kramer S E	Pacific Telephone
1975	KRAMER S E	Pacific Telephone
1963	Kramer F W	Pacific Telephone
1957	Kramer F W r	R. L. Polk Co.

## FINDINGS

### 249 N 9TH ST

<u>Year</u>	<u>Uses</u>	<u>Source</u>
2006	GALBO Michael	Haines Company, Inc.
1975	JOSEPH WM S	Pacific Telephone
1963	Joseph Wm S	Pacific Telephone

### 250 N 9TH ST

<u>Year</u>	<u>Uses</u>	<u>Source</u>
2006	Emesto	Haines Company, Inc.
	LAFAYE Vitor	Haines Company, Inc.
	MONTELLANO	Haines Company, Inc.
1980	Noce And Sons	Pacific Telephone
1963	Truscott V Janice	Pacific Telephone
1957	Truscott V Janice r	R. L. Polk Co.
	TRUSCOTT V JANICE R	Pacific Telephone

### N 9th St

### 257 N 9th St

<u>Year</u>	<u>Uses</u>	<u>Source</u>
2010	K AND H ROOFING CORP	EDR Digital Archive

### N 9TH ST

### 257 N 9TH ST

<u>Year</u>	<u>Uses</u>	<u>Source</u>
2006	VYThu	Haines Company, Inc.
	TRAN Van Hoi	Haines Company, Inc.
1986	Meza M L	Pacific Bell
1985	ROJO JOSE M	Pacific Bell
1975	ZEPEDA SARA S	Pacific Telephone
1963	Wilcox Gene paintng	Pacific Telephone

### 259 N 9TH ST

<u>Year</u>	<u>Uses</u>	<u>Source</u>
2006	NGUYEN Paul	Haines Company, Inc.
1985	MEZA M L	Pacific Bell
1980	Esquedo Lucas	Pacific Telephone

## FINDINGS

### 263 N 9TH ST

<u>Year</u>	<u>Uses</u>	<u>Source</u>
2006	PVZANO Ermilo	Haines Company, Inc.
1985	ANDRADA V	Pacific Bell
1980	Monarrez Lorena	Pacific Telephone
1975	WILLIAMS CHAS F	Pacific Telephone
1963	Dutton Margaret	Pacific Telephone
1957	Dutton W R r	R. L. Polk Co.
	DUTTON W R R	Pacific Telephone

### 268 N 9TH ST

<u>Year</u>	<u>Uses</u>	<u>Source</u>
2006	o PLOUCHART Philip	Haines Company, Inc.
1980	Cerana Jose	Pacific Telephone
1963	Gloria Gregorio	Pacific Telephone
	Gloria Ventura	Pacific Telephone
1957	Vega Maria	R. L. Polk Co.
	VEGA MARIA	Pacific Telephone

### N 9th St

#### 271 N 9th St

<u>Year</u>	<u>Uses</u>	<u>Source</u>
2014	T SQUARE CONSTRUCTION	EDR Digital Archive
2010	T SQUARE CONSTRUCTION	EDR Digital Archive

### N 9TH ST

#### 271 N 9TH ST

<u>Year</u>	<u>Uses</u>	<u>Source</u>
2006	NGUYEN Phu	Haines Company, Inc.
	TRAM Cuong	Haines Company, Inc.
1963	Mc Kay Ada Mrs	Pacific Telephone
1957	MC KAY ADA MRS R	Pacific Telephone
	MKag ey A Louitse Mrs r	R. L. Polk Co.
	Ada Mrs r	R. L. Polk Co.

#### 272 N 9TH ST

<u>Year</u>	<u>Uses</u>	<u>Source</u>
2006	DORE Gtovanni	Haines Company, Inc.
	BRACAMONTE Bob J	Haines Company, Inc.

## FINDINGS

<u>Year</u>	<u>Uses</u>	<u>Source</u>
1991	BRACAMONTE BOB J	PACIFIC BELL WHITE PAGES
1986	Bracamonte Bob J	Pacific Bell
1985	BRACAMONTE BOB J	Pacific Bell
1963	Dona Nicholas	Pacific Telephone
1957	Dona Nicholasr DONL NICHOLAS R	R. L. Polk Co. Pacific Telephone

### 277 N 9TH ST

<u>Year</u>	<u>Uses</u>	<u>Source</u>
2006	ROMERO Edward RICHEYJM	Haines Company, Inc. Haines Company, Inc.
1991	HALL HUGH	PACIFIC BELL WHITE PAGES
1986	Hal Hugh	Pacific Bell
1980	Hall Hugh	Pacific Telephone
1975	HALL HUGH	Pacific Telephone
1963	Hall Hugh	Pacific Telephone
1957	HALL HUGH Hall Hugh	Pacific Telephone R. L. Polk Co.

### 278 N 9TH ST

<u>Year</u>	<u>Uses</u>	<u>Source</u>
2006	BYBEE Deborah	Haines Company, Inc.
1986	Schmaltz Debbie L	Pacific Bell
1985	SCHMALTZ DEBBIE L	Pacific Bell
1975	BAYLESS RICHARD M	Pacific Telephone
1963	Bayless Amelie M Mrs	Pacific Telephone
1957	Bayless Amelie d M ` Ms r	R. L. Polk Co.

### 279 N 9TH ST

<u>Year</u>	<u>Uses</u>	<u>Source</u>
2006	a PFIRMAN Rusuel	Haines Company, Inc.
1991	STAUFFER JOHN CASALETTO L	PACIFIC BELL WHITE PAGES PACIFIC BELL WHITE PAGES
1986	Veca Don	Pacific Bell
1980	Napolitano Caroline	Pacific Telephone
1975	NAPOLLTANO CAROLINE	Pacific Telephone
1963	Napolitano Caroline Coronel Julia	Pacific Telephone Pacific Telephone
1957	Naoolitano Caroline r	R. L. Polk Co.

## FINDINGS

### 286 N 9TH ST

<u>Year</u>	<u>Uses</u>	<u>Source</u>
2006	a PACHECOAdela	Haines Company, Inc.
1975	RODRIGUEZ DAVID	Pacific Telephone
1963	Olea Arnold	Pacific Telephone
1957	Patacsil Agapito	R. L. Polk Co.
	PATACSIL AGAPITO	Pacific Telephone

### 291 N 9TH ST

<u>Year</u>	<u>Uses</u>	<u>Source</u>
1980	Socialist Workers Party	Pacific Telephone

### N 9th St

### 299 N 9th St

<u>Year</u>	<u>Uses</u>	<u>Source</u>
2014	LETS PLAY CHESS	EDR Digital Archive
2010	LETS PLAY CHESS	EDR Digital Archive

### N 9TH ST

### 299 N 9TH ST

<u>Year</u>	<u>Uses</u>	<u>Source</u>
2006	SCHORD William	Haines Company, Inc.
1991	SCHORD WILLIAM& CINDY	PACIFIC BELL WHITE PAGES
1986	Martinez Salvador	Pacific Bell
1985	MARTINEZ SALVADOR	Pacific Bell
1980	Martinez Salvador	Pacific Telephone
1975	LOPEZ MARTIN	Pacific Telephone
	BALCAZAR OLIVIA	Pacific Telephone
1963	Locci Steve	Pacific Telephone
	Villarreal Enemencio	Pacific Telephone
	Martinez Frank C	Pacific Telephone
	Locci Steve	Pacific Telephone
	Chavez Mario	Pacific Telephone
1957	MARTINEZ FRANK C R	Pacific Telephone

### 303 N 9TH ST

<u>Year</u>	<u>Uses</u>	<u>Source</u>
2006	KAPPA Ros	Haines Company, Inc.
	SAMANIEGO Rosa	Haines Company, Inc.

## FINDINGS

<u>Year</u>	<u>Uses</u>	<u>Source</u>
1991	KAPPA ROSA	PACIFIC BELL WHITE PAGES
1986	Kappa Rosa	Pacific Bell
1985	KAPPA ROSA	Pacific Bell
1980	Kappa Rosa	Pacific Telephone
1963	Federico Jessie Mrs	Pacific Telephone
1957	Federico Leonard L FEDERICO LEONARD L	R. L. Polk Co. Pacific Telephone

### 309 N 9TH ST

<u>Year</u>	<u>Uses</u>	<u>Source</u>
2006	a GONZALEZAmurfo	Haines Company, Inc.
1980	Rlaisher Jas	Pacific Telephone
1957	LEE RALPH R	Pacific Telephone

### 315 N 9TH ST

<u>Year</u>	<u>Uses</u>	<u>Source</u>
2006	a HULSE Stephen	Haines Company, Inc.
1991	LAGUARDIA ALBERTO	PACIFIC BELL WHITE PAGES
1986	Laguardia Alberto	Pacific Bell
1985	LAGUARDIA ALBERTO	Pacific Bell
1963	Gagliasso Joe	Pacific Telephone

### 316 N 9TH ST

<u>Year</u>	<u>Uses</u>	<u>Source</u>
2006	NAVARodnigo CARDENAS Cruz	Haines Company, Inc. Haines Company, Inc.
1991	SHINE T	PACIFIC BELL WHITE PAGES
1986	Shine J	Pacific Bell
1985	PERREN J	Pacific Bell
1980	Singer Michael A	Pacific Telephone
1957	Dart Irma Mrs d Artenay Henriette C r DART IRMA MRS	R. L. Polk Co. R. L. Polk Co. Pacific Telephone

### 321 N 9TH ST

<u>Year</u>	<u>Uses</u>	<u>Source</u>
2006	a RODRIGUEZ Rosa	Haines Company, Inc.
1986	Druitt Craig	Pacific Bell
1985	DRUITT CRAIG	Pacific Bell
1975	BROCATO ROSE	Pacific Telephone

## FINDINGS

<u>Year</u>	<u>Uses</u>	<u>Source</u>
1963	Brocato Rose	Pacific Telephone
1957	Brocato Rose	R. L. Polk Co.
	BROCATO ROSE	Pacific Telephone

### 322 N 9TH ST

<u>Year</u>	<u>Uses</u>	<u>Source</u>
2006	No Current Listing	Haines Company, Inc.
1980	Tabag Gleceria V	Pacific Telephone
1975	VILIALUZ RV	Pacific Telephone
1963	Costanza A	Pacific Telephone
1957	Costanza A	R. L. Polk Co.
	COSTANZA A	Pacific Telephone

### 328 N 9TH ST

<u>Year</u>	<u>Uses</u>	<u>Source</u>
2006	ORTIZ Lionel	Haines Company, Inc.
1991	YBRR RENA E	PACIFIC BELL WHITE PAGES
	BORUNDA FRANK A	PACIFIC BELL WHITE PAGES
	Ybrra Renae	PACIFIC BELL WHITE PAGES
1975	PORRAS J	Pacific Telephone
	ALFARO HOPE M	Pacific Telephone
1963	Boecker A Mrs	Pacific Telephone
1957	Boecker A Mrs r	R. L. Polk Co.
	BOECKER A MRS R	Pacific Telephone

### 332 N 9TH ST

<u>Year</u>	<u>Uses</u>	<u>Source</u>
2006	g ORTONEva	Haines Company, Inc.
1980	Zils P	Pacific Telephone
1963	Prudhomme G	Pacific Telephone
1957	PRUDHOMME G R	Pacific Telephone
	Prudhomme G r	R. L. Polk Co.

### 335 N 9TH ST

<u>Year</u>	<u>Uses</u>	<u>Source</u>
2006	VILLEGAS Vrgillo	Haines Company, Inc.
1980	Vattejo Rudy	Pacific Telephone
	Vellei Q Santiago	Pacific Telephone
1975	VALLEJO SANTIAGO	Pacific Telephone
1963	Weitzel John	Pacific Telephone



## FINDINGS

<u>Year</u>	<u>Uses</u>	<u>Source</u>
1957	WEITZEL JOHN R	Pacific Telephone

### **N 9th St**

#### **336 N 9th St**

<u>Year</u>	<u>Uses</u>	<u>Source</u>
2014	FORTUNE FUNDING GROUP	EDR Digital Archive
2010	FORTUNE FUNDING GROUP	EDR Digital Archive
	ALLISON & ASSOC HOLDINGS LLC	EDR Digital Archive

### **N 9TH ST**

#### **336 N 9TH ST**

<u>Year</u>	<u>Uses</u>	<u>Source</u>
2006	VALDOVINO Glorio A a VALDOVINO Gloria	Haines Company, Inc. Haines Company, Inc.
1991	VALDOVINO FRANK JJR	PACIFIC BELL WHITE PAGES
1986	Valdovino Frank J Jr	Pacific Bell
1985	VALDOVINO FRANK J JR	Pacific Bell
1980	Valdovino Frankd Jr	Pacific Telephone
1975	VALDOVINO FRANK J JR	Pacific Telephone
1963	Ferry M H	Pacific Telephone
1957	Ferry M H FERRY M H	R. L. Polk Co. Pacific Telephone

#### **339 N 9TH ST**

<u>Year</u>	<u>Uses</u>	<u>Source</u>
2006	SOLTERO Euseblo BAUTISTA Enrique	Haines Company, Inc. Haines Company, Inc.
1980	Farro S R	Pacific Telephone
1975	VALENCIA P H	Pacific Telephone
1963	Crosetto Ben Aglito Maria	Pacific Telephone Pacific Telephone
1957	Baeth Harvey J BOOTH HARVEY J	R. L. Polk Co. Pacific Telephone

#### **343 N 9TH ST**

<u>Year</u>	<u>Uses</u>	<u>Source</u>
2006	DIAZ Isidor	Haines Company, Inc.
1991	DIAZ ISIDORO	PACIFIC BELL WHITE PAGES

## FINDINGS

<u>Year</u>	<u>Uses</u>	<u>Source</u>
1986	Diaz Isidoro	Pacific Bell
1985	DIAZ ISIDORO	Pacific Bell
1957	OBrien Edw A r	R. L. Polk Co.

### 346 N 9TH ST

<u>Year</u>	<u>Uses</u>	<u>Source</u>
2006	TALAMANTEZ Ubrada	Haines Company, Inc.
1991	TALAMANLCA ERNEST	PACIFIC BELL WHITE PAGES
1986	Talamantez Ernest	Pacific Bell
1980	Talamantez Ernest	Pacific Telephone
1975	TALAMANTEZ ERNEST	Pacific Telephone
1963	Talamantez Ernest	Pacific Telephone
1957	Talamantez Ernest r	R. L. Polk Co.
	TALAMANTEZ ERNEST R	Pacific Telephone

### 347 N 9TH ST

<u>Year</u>	<u>Uses</u>	<u>Source</u>
2006	ZABALAJose	Haines Company, Inc.
	VILLEGAS Jose	Haines Company, Inc.
1963	Asuncion V F	Pacific Telephone
1957	ARIENTE GAYTON R	Pacific Telephone
	Ariente Gayton r	R. L. Polk Co.

### N 9th St

#### 348 N 9th St

<u>Year</u>	<u>Uses</u>	<u>Source</u>
2014	ISMAEL PEREZ	EDR Digital Archive

### N 9TH ST

#### 348 N 9TH ST

<u>Year</u>	<u>Uses</u>	<u>Source</u>
1980	Ramirez Ejitredo	Pacific Telephone

#### 349 N 9TH ST

<u>Year</u>	<u>Uses</u>	<u>Source</u>
2006	No Current Listing	Haines Company, Inc.

## FINDINGS

### 350 N 9TH ST

<u>Year</u>	<u>Uses</u>	<u>Source</u>
2006	No Current Listing	Haines Company, Inc.
1963	Flowers Lena	Pacific Telephone

### 351 N 9TH ST

<u>Year</u>	<u>Uses</u>	<u>Source</u>
2006	GONZALEZVirginia	Haines Company, Inc.
1986	Blackhurst Kent & Deanne	Pacific Bell
1985	THAN DUNG	Pacific Bell
1963	Hawkins Pearl Mrs	Pacific Telephone
	Touchi Ken	Pacific Telephone
1957	T-ORRETTO PHILLIP R	Pacific Telephone
	Torretto Philip r	R. L. Polk Co.

### 352 N 9TH ST

<u>Year</u>	<u>Uses</u>	<u>Source</u>
2006	SPLANEMike	Haines Company, Inc.
1975	JIMENEZ MARY EDNA	Pacific Telephone
1957	MORALES PHILLIP	Pacific Telephone
	Morales Phillip	R. L. Polk Co.

### 353 N 9TH ST

<u>Year</u>	<u>Uses</u>	<u>Source</u>
2006	TRAN Hoa N	Haines Company, Inc.
1975	ANGELO RM	Pacific Telephone
1963	Pleasant Barbara T	Pacific Telephone
1957	RICKETTS OLIVE	Pacific Telephone
	Ricketts Olive	R. L. Polk Co.

### 354 N 9TH ST

<u>Year</u>	<u>Uses</u>	<u>Source</u>
2006	CHICHESTEREdward	Haines Company, Inc.
1975	MORALES PIO	Pacific Telephone
1963	Drake Joe C	Pacific Telephone
	Drake Jean	Pacific Telephone

### 355 N 9TH ST

<u>Year</u>	<u>Uses</u>	<u>Source</u>
2006	LUI Ma	Haines Company, Inc.
1986	Ho Lai	Pacific Bell

## FINDINGS

<u>Year</u>	<u>Uses</u>	<u>Source</u>
1985	ROCA AMRS	Pacific Bell
1980	Garcia Roman	Pacific Telephone
1963	Simpson L C	Pacific Telephone
1957	SIMPSON L C	Pacific Telephone
	Simpson L C	R. L. Polk Co.

### 356 N 9TH ST

<u>Year</u>	<u>Uses</u>	<u>Source</u>
2006	CHACON Deborah	Haines Company, Inc.
1991	WHARFF NANCY	PACIFIC BELL WHITE PAGES
1986	Erwin Paul	Pacific Bell
	Lam Hung Chi	Pacific Bell
	Lopez Ed	Pacific Bell
	Vorsatz Fred	Pacific Bell
	Adams L	Pacific Bell
1985	LAM HUNG CHI	Pacific Bell
	LOPEZ ED	Pacific Bell
	ZAK CHAS	Pacific Bell
1980	Casey Allan D	Pacific Telephone
	Lopez Ed	Pacific Telephone
	Navarro Peter A	Pacific Telephone
	Robertson Ronald D	Pacific Telephone
1957	AGUILA HENRY	Pacific Telephone
	Aguila Henry	R. L. Polk Co.

### 357 N 9TH ST

<u>Year</u>	<u>Uses</u>	<u>Source</u>
1991	VUKOVICS RICK	PACIFIC BELL WHITE PAGES
1986	Du Dan Thieu	Pacific Bell
1985	DU DAN THIEU	Pacific Bell

### 359 N 9TH ST

<u>Year</u>	<u>Uses</u>	<u>Source</u>
2006	HOANGNgoc B	Haines Company, Inc.
1963	Bischoff Edw E	Pacific Telephone
	Younts Carol Ann	Pacific Telephone
	Younts Linda Lou	Pacific Telephone
1957	Satalino Jos	R. L. Polk Co.

## FINDINGS

### 360 N 9TH ST

<u>Year</u>	<u>Uses</u>	<u>Source</u>
2006	SRUIZLao	Haines Company, Inc.
1975	FERREL FRANK	Pacific Telephone
1963	Reek G E	Pacific Telephone
1957	Reek G E	R. L. Polk Co.
	REEK GE	Pacific Telephone

### 361 N 9TH ST

<u>Year</u>	<u>Uses</u>	<u>Source</u>
2006	e SALAZ Angelina	Haines Company, Inc.
1975	ROSE GERALDINE	Pacific Telephone
1963	Salaz Frank	Pacific Telephone
1957	SALAZ FRANK R	Pacific Telephone

### 363 N 9TH ST

<u>Year</u>	<u>Uses</u>	<u>Source</u>
2006	HENLEYJames	Haines Company, Inc.
1986	Aguilera Lennie	Pacific Bell
1985	AGUILERA LENNIE	Pacific Bell
1963	Bridgewater Nola	Pacific Telephone
	Bridgewater Mary	Pacific Telephone
1957	ALLEN JENNIE P MRS R	Pacific Telephone
	Allen Jennie P Mrs r	R. L. Polk Co.

### 364 N 9TH ST

<u>Year</u>	<u>Uses</u>	<u>Source</u>
2006	No Current Listing	Haines Company, Inc.
1980	Bernal David Sr	Pacific Telephone
1975	CARLOS FILEMON	Pacific Telephone
1963	Peters M A	Pacific Telephone
1957	Peters Margaret	R. L. Polk Co.
	Gullic L G Mrs	R. L. Polk Co.
	GULLIC L G MRS	Pacific Telephone

### 366 N 9TH ST

<u>Year</u>	<u>Uses</u>	<u>Source</u>
2006	e CARLOS Clisedo	Haines Company, Inc.

## FINDINGS

### 369 N 9TH ST

<u>Year</u>	<u>Uses</u>	<u>Source</u>
2006	PALIZZI Rosaio	Haines Company, Inc.
	ALFARO Rosaro	Haines Company, Inc.
1980	Alfaro Bonita	Pacific Telephone
1975	ALFARO MELECIO	Pacific Telephone
1963	Yoder Robt	Pacific Telephone
1957	Patterson Frank P	R. L. Polk Co.

### 370 N 9TH ST

<u>Year</u>	<u>Uses</u>	<u>Source</u>
2006	ARIAS Gradela	Haines Company, Inc.
1991	AGULLERA LENNIE	PACIFIC BELL WHITE PAGES
1986	Feroli Florindo	Pacific Bell
1985	FERIOLI FLORINDO	Pacific Bell
1975	FERIOLI FLORINDO	Pacific Telephone
1963	Feroli Florindo	Pacific Telephone
1957	Feroli Florindo r	R. L. Polk Co.
	FERLOLI FLARINDO R	Pacific Telephone

### N 9th St

#### 376 N 9th St

<u>Year</u>	<u>Uses</u>	<u>Source</u>
2010	KIRK & KIRK CONSTRUCTION	EDR Digital Archive

### S 8TH ST

#### 298 S 8TH ST

<u>Year</u>	<u>Uses</u>	<u>Source</u>
1975	FAUBION JOE	Pacific Telephone

### ST JAMES ST E

#### 416 ST JAMES ST E

<u>Year</u>	<u>Uses</u>	<u>Source</u>
2000	MATTOSMary B	Haines & Company
1975	Mattos Eva	Pacific Telephone
1970	Mattos Maria B Mrs	R. L. Polk & Co.
1966	MATTOS MARIA B MRS	R. L. Polk & Co.
1960	Mattos Maria B Mrs	R. L. Polk Co.

## FINDINGS

<u>Year</u>	<u>Uses</u>	<u>Source</u>
1955	Mattos Maria B Mrs	R. L. Polk Co.
1950	Mattos M B Mrs	R. L. Polk & Co.
1945	Mattos M B Mrs	R. L. Polk Co.
1940	Maderis A N	R. L. Polk & Co.
1935	Harris Benj	R. L. Polk & Co. of California
1925	Tranchina Jos	R. L. Polk Co. of California
1922	Chasteen H E	R. L. Polk Co.

### 417 ST JAMES ST E

<u>Year</u>	<u>Uses</u>	<u>Source</u>
2000	SQUIBELPaulin	Haines & Company
1975	Esquibel Joseph P	Pacific Telephone
1970	Esquibel Joseph P	R. L. Polk & Co.
1966	ESQUIBEL JOSEPH P	R. L. Polk & Co.
1960	Esquibel Jos P	R. L. Polk Co.
1955	Esquibel Jos P	R. L. Polk Co.
1950	Esquibel J P	R. L. Polk & Co.
1945	Greenlee J J	R. L. Polk Co.
1940	Garner L V	R. L. Polk & Co.
1935	Meckler Anthony	R. L. Polk & Co. of California
1930	Johnson M E Mrs	R. L. Polk & Co. of California
1925	Kiefer Mrs Josephine	R. L. Polk Co. of California
1922	Kiefer Mrs Josephine	R. L. Polk Co.

### 418 ST JAMES ST E

<u>Year</u>	<u>Uses</u>	<u>Source</u>
2000	QA 041 ARDOMary	Haines & Company
1975	Gagliardo Joseph J	Pacific Telephone
1970	Gagliardo Joseph J	R. L. Polk & Co.
1966	GAGLIARDO JOSEPH J	R. L. Polk & Co.
1960	Gagliardo Jos J	R. L. Polk Co.
1955	Gagliardo Jos J	R. L. Polk Co.
1950	Gagliardo J J	R. L. Polk & Co.
1945	Collins B L	R. L. Polk Co.
1940	Gallagher P T	R. L. Polk & Co.
1935	Derby C O	R. L. Polk & Co. of California

## FINDINGS

### 420 ST JAMES ST E

<u>Year</u>	<u>Uses</u>	<u>Source</u>
1925	Coburn G A	R. L. Polk Co. of California
1922	Morsoli Mrs F L	R. L. Polk Co.

### 425 ST JAMES ST E

<u>Year</u>	<u>Uses</u>	<u>Source</u>
1975	Kennedy Neftely R Mrs	Pacific Telephone
1970	Vega Frank T	R. L. Polk & Co.
1966	OVERSTREET TED E	R. L. Polk & Co.
1960	Dirstine Mary J Mrs	R. L. Polk Co.
	1/2 Chadwick Dorsey W	R. L. Polk Co.
1955	Dirstine Mary J Mrs	R. L. Polk Co.
	1/2 Chadwick Dorsey W	R. L. Polk Co.
1950	Dirstine Gordon	R. L. Polk & Co.
	Dirstine M J Mrs	R. L. Polk & Co.
	1/2 Thomann Geo	R. L. Polk & Co.
1945	Morris E A Mrs	R. L. Polk Co.
	1/2 Ponath C A	R. L. Polk Co.
1940	1/2 Ponath C A	R. L. Polk & Co.
	Morris E A Mrs	R. L. Polk & Co.
1935	Sposito Jos	R. L. Polk & Co. of California
	1/2 Shepherd Grace J	R. L. Polk & Co. of California
1930	Sposita Jos o	R. L. Polk & Co. of California
1925	Vacant	R. L. Polk Co. of California
1922	Porter W R	R. L. Polk Co.

### 430 ST JAMES ST E

<u>Year</u>	<u>Uses</u>	<u>Source</u>
2000	OFERRERA Donald	Haines & Company
	ROBERTS Wilam C	Haines & Company
1975	Olivas Ramona Mrs	Pacific Telephone
1970	Wilson Greg	R. L. Polk & Co.
1966	SMITH MICHL J	R. L. Polk & Co.
1960	Peters Margt	R. L. Polk Co.
	Watkins Leo C	R. L. Polk Co.
1955	Vacant	R. L. Polk Co.
1950	Bachelder R I	R. L. Polk & Co.
1940	Goddard E W	R. L. Polk & Co.
1935	Brown H R	R. L. Polk & Co. of California



## FINDINGS

<u>Year</u>	<u>Uses</u>	<u>Source</u>
1930	Hall Alice Mrs	R. L. Polk & Co. of California

### 433 ST JAMES ST E

<u>Year</u>	<u>Uses</u>	<u>Source</u>
2000	NO CURRENT LISTING	Haines & Company

### 434 ST JAMES ST E

<u>Year</u>	<u>Uses</u>	<u>Source</u>
2000	KUPCHO S R	Haines & Company
1975	Barcelona Jack J	Pacific Telephone
1970	Barcelona Jack J	R. L. Polk & Co.
1966	GALAS EDDIE	R. L. Polk & Co.
1960	Sieger Chester H	R. L. Polk Co.
1955	Vacant	R. L. Polk Co.
1950	Tanno M T Mrs	R. L. Polk & Co.
1945	Krusich M R	R. L. Polk Co.
1940	Cook J R	R. L. Polk & Co.
1935	Cotherman A E	R. L. Polk & Co. of California
1930	Catherman A E	R. L. Polk & Co. of California

### 440 ST JAMES ST E

<u>Year</u>	<u>Uses</u>	<u>Source</u>
2000	SAMBRANOJesssie	Haines & Company
1975	Chavez Artimisa Mrs	Pacific Telephone
1970	Chavez Max	R. L. Polk & Co.
1966	CHAVEZ MAX	R. L. Polk & Co.
1960	Rylatt Harriet E Mrs	R. L. Polk Co.
1955	Rylatt Harriet E Mrs	R. L. Polk Co.
1950	Smith J L	R. L. Polk & Co.
1945	Hoover W L	R. L. Polk Co.
1940	Barth A E	R. L. Polk & Co.
1935	Kolb R J	R. L. Polk & Co. of California
1930	Olmstead C R	R. L. Polk & Co. of California
1925	Olmstead C R	R. L. Polk Co. of California
1922	Ballard W D	R. L. Polk Co.

### 441 ST JAMES ST E

<u>Year</u>	<u>Uses</u>	<u>Source</u>
1966	VACANT	R. L. Polk & Co.

## FINDINGS

### 442 ST JAMES ST E

<u>Year</u>	<u>Uses</u>	<u>Source</u>
2000	NO CURRENT LISTING	Haines & Company
1975	Serrano Robt	Pacific Telephone
1970	Duarte Arnold J	R. L. Polk & Co.
1966	NAKAMURA KENNETH K	R. L. Polk & Co.
1960	Clark Wm	R. L. Polk Co.
1955	Lowney Chas A	R. L. Polk Co.
1950	Milham T W	R. L. Polk & Co.
1945	Zingle R T	R. L. Polk Co.

### 443 ST JAMES ST E

<u>Year</u>	<u>Uses</u>	<u>Source</u>
2000	VICARIBessle	Haines & Company
1975	Contreros Jesus	Pacific Telephone
	Munoz R P	Pacific Telephone
1970	Marcias Gilbert	R. L. Polk & Co.
	/ No Return	R. L. Polk & Co.
1966	MARTINEZ GUS O	R. L. Polk & Co.
	JAMISON RUTH MRS	R. L. Polk & Co.
1960	Kizziah Betty Mrs	R. L. Polk Co.
	1/2 Alvarez Paul	R. L. Polk Co.
1955	Green Chas	R. L. Polk Co.
	1/2 Wampole Chas A	R. L. Polk Co.
1950	Bugh Imogene Mrs	R. L. Polk & Co.
	1/2 Chaplaskie Chester	R. L. Polk & Co.
1945	Bugh Imogene Mrs	R. L. Polk Co.
	1/2 Cooper Joyce J	R. L. Polk Co.
1940	Arnold C F	R. L. Polk & Co.
	Bugh I B Mrs	R. L. Polk & Co.
	Smith E L	R. L. Polk & Co.
1935	Arnold C F	R. L. Polk & Co. of California
	Bugh I B Mrs	R. L. Polk & Co. of California
	1/2 Smith E L	R. L. Polk & Co. of California
1930	Vacant	R. L. Polk & Co. of California
	1/2 Soteno Thos	R. L. Polk & Co. of California
1925	Bugh Mrs Imognce	R. L. Polk Co. of California
	1/2 Cooper V E	R. L. Polk Co. of California
1922	Bugh Mrs Imogene	R. L. Polk Co.

## FINDINGS

### 445 ST JAMES ST E

<u>Year</u>	<u>Uses</u>	<u>Source</u>
1975	Vacant	Pacific Telephone
1970	Murphy Warren H	R. L. Polk & Co.
1966	VACANT	R. L. Polk & Co.
1960	De Zarate Sylvia Mrs	R. L. Polk Co.
1955	De Zarate Albert	R. L. Polk Co.
1940	Reams C H	R. L. Polk & Co.
1935	Mitchell J C	R. L. Polk & Co. of California
1930	Finegan J C o	R. L. Polk & Co. of California
1925	Finegan J C	R. L. Polk Co. of California
1922	Finegan J C	R. L. Polk Co.

### 446 ST JAMES ST E

<u>Year</u>	<u>Uses</u>	<u>Source</u>
1975	Vacant	Pacific Telephone
1970	Kearny Edw	R. L. Polk & Co.
1966	KEARNY EDW	R. L. Polk & Co.
1960	Locke Ruth Mrs	R. L. Polk Co.
1955	Jarrett Solveig S Mrs	R. L. Polk Co.

### 447 ST JAMES ST E

<u>Year</u>	<u>Uses</u>	<u>Source</u>
2000	MORALES	Haines & Company
1975	Bachman Edw R	Pacific Telephone
1970	Bachman Edw R	R. L. Polk & Co.
1966	BACHMAN EDW R	R. L. Polk & Co.
1960	Bresner H Elaine	R. L. Polk Co.
1955	Heywood Mayme S Mrs	R. L. Polk Co.
1950	Tanner J T Mrs	R. L. Polk & Co.
1945	Tanner Josephine Mrs	R. L. Polk Co.
1940	Vacant	R. L. Polk & Co.
1935	Finegan J L Mrs o	R. L. Polk & Co. of California

### 449 ST JAMES ST E

<u>Year</u>	<u>Uses</u>	<u>Source</u>
2000	VICARI	Haines & Company
1975	Garcia Arthur	Pacific Telephone
1970	Christ Eleanor A Mrs	R. L. Polk & Co.
1966	CHRIST ELEANOR A MRS	R. L. Polk & Co.

## FINDINGS

<u>Year</u>	<u>Uses</u>	<u>Source</u>
1960	Christ Eleanor A Mrs	R. L. Polk Co.
1955	Christ Eleanor A Mrs	R. L. Polk Co.
1950	Christ E A Mrs	R. L. Polk & Co.
1945	Christ John	R. L. Polk Co.
1940	Swanson S P	R. L. Polk & Co.
	Swanson S P	R. L. Polk & Co.
1935	Ettlin W F	R. L. Polk & Co. of California
	Swanson S P	R. L. Polk & Co. of California
1930	Swanson S P o	R. L. Polk & Co. of California
1922	Qates M H	R. L. Polk Co.

### 450 ST JAMES ST E

<u>Year</u>	<u>Uses</u>	<u>Source</u>
1945	Bremer E A	R. L. Polk Co.

### 451 ST JAMES ST E

<u>Year</u>	<u>Uses</u>	<u>Source</u>
2000	TINOCOGARCIA Angelna	Haines & Company
1996	Torres M	Pacific Bell

### 459 ST JAMES ST E

<u>Year</u>	<u>Uses</u>	<u>Source</u>
1960	No return	R. L. Polk Co.

### 462 ST JAMES ST E

<u>Year</u>	<u>Uses</u>	<u>Source</u>
1945	Mc Lean Clifford	R. L. Polk Co.

### 465 ST JAMES ST E

<u>Year</u>	<u>Uses</u>	<u>Source</u>
2000	SILVA Hector N	Haines & Company
	INGRAOgluseppe	Haines & Company
1975	Villareal Robt	Pacific Telephone
1970	Flores Eduardo G	R. L. Polk & Co.
1966	VACANT	R. L. Polk & Co.
1960	Ortiz Raymond	R. L. Polk Co.
1955	Arceri Alfio	R. L. Polk Co.
1950	Arceri Alfio	R. L. Polk & Co.
1945	Arceri Alf	R. L. Polk Co.
1940	Arceri Alf	R. L. Polk & Co.

## FINDINGS

<u>Year</u>	<u>Uses</u>	<u>Source</u>
1935	Arceri Alfio	R. L. Polk & Co. of California
1930	Arceri Alfd o	R. L. Polk & Co. of California

### 470 ST JAMES ST E

<u>Year</u>	<u>Uses</u>	<u>Source</u>
2000	RAMOSJoseph	Haines & Company
1970	Vacant	R. L. Polk & Co.
1966	RAMOS JOSEPH	R. L. Polk & Co.
1960	Graham Francis H	R. L. Polk Co.
1955	Graham Francis H	R. L. Polk Co.
1950	Hailstone S R Mrs	R. L. Polk & Co.
1945	Robertson Cora Mrs	R. L. Polk Co.
1940	Robertson Cora Mrs	R. L. Polk & Co.
1935	Robertson Cora Mrs o	R. L. Polk & Co. of California
1930	Robertson J A o	R. L. Polk & Co. of California
1925	Robertson J A	R. L. Polk Co. of California
1922	Robertson J A	R. L. Polk Co.

### 493 ST JAMES ST E

<u>Year</u>	<u>Uses</u>	<u>Source</u>
2000	NO CURRENT LISTING	Haines & Company
1975	Old Barn Antiques The used mdse	Pacific Telephone
1970	Vets Thrift Shop used mdse	R. L. Polk & Co.

## FINDINGS

### TARGET PROPERTY: ADDRESS NOT IDENTIFIED IN RESEARCH SOURCE

The following Target Property addresses were researched for this report, and the addresses were not identified in the research source.

#### Address Researched

455 East Julian Street

#### Address Not Identified in Research Source

2001, 1986, 1982, 1980, 1978, 1974, 1968, 1965, 1964, 1963, 1962, 1957, 1955, 1950, 1946, 1945, 1942, 1940, 1936, 1935, 1931, 1930, 1926, 1925, 1922

### ADJOINING PROPERTY: ADDRESSES NOT IDENTIFIED IN RESEARCH SOURCE

The following Adjoining Property addresses were researched for this report, and the addresses were not identified in research source.

#### Address Researched

187 10TH ST N

#### Address Not Identified in Research Source

2014, 2010, 2006, 2001, 1996, 1991, 1986, 1985, 1982, 1980, 1978, 1974, 1968, 1965, 1964, 1963, 1962, 1957, 1946, 1942, 1936, 1931, 1926, 1922

187 N 10TH

2014, 2010, 2006, 2001, 2000, 1996, 1991, 1986, 1985, 1982, 1980, 1978, 1975, 1974, 1970, 1968, 1966, 1965, 1964, 1963, 1962, 1960, 1955, 1950, 1946, 1945, 1942, 1940, 1936, 1935, 1931, 1930, 1926, 1925, 1922

187 N 10TH ST

2014, 2010, 2001, 2000, 1996, 1991, 1986, 1985, 1982, 1980, 1978, 1975, 1974, 1970, 1968, 1966, 1965, 1964, 1962, 1960, 1955, 1950, 1946, 1945, 1942, 1940, 1936, 1935, 1931, 1930, 1926, 1925, 1922

190 10TH ST N

2014, 2010, 2006, 2001, 1996, 1991, 1986, 1985, 1982, 1980, 1978, 1974, 1968, 1965, 1964, 1963, 1962, 1957, 1946, 1942, 1936, 1931, 1926

190 N 10TH ST

2014, 2010, 2001, 2000, 1996, 1991, 1986, 1985, 1982, 1978, 1975, 1974, 1970, 1968, 1966, 1965, 1964, 1962, 1960, 1957, 1955, 1950, 1946, 1945, 1942, 1940, 1936, 1935, 1931, 1930, 1926, 1925, 1922

197 10TH ST

2014, 2010, 2006, 2001, 1996, 1991, 1986, 1985, 1982, 1980, 1978, 1975, 1974, 1970, 1968, 1966, 1965, 1964, 1963, 1962, 1960, 1957, 1955, 1950, 1946, 1945, 1942, 1940, 1936, 1935, 1931, 1930, 1926, 1925, 1922

198 10TH ST

2014, 2010, 2006, 2001, 1996, 1991, 1986, 1985, 1982, 1980, 1978, 1975, 1974, 1970, 1968, 1966, 1965, 1964, 1963, 1962, 1960, 1957, 1955, 1950, 1946, 1945, 1942, 1940, 1936, 1935, 1931, 1930, 1926, 1925, 1922

198 10TH ST N

2014, 2010, 2006, 2001, 1996, 1991, 1986, 1985, 1982, 1980, 1978, 1974, 1968, 1965, 1964, 1963, 1962, 1957, 1946, 1942, 1936, 1931, 1926

198 N 10TH

2014, 2010, 2006, 2001, 2000, 1996, 1986, 1985, 1982, 1980, 1978, 1975, 1974, 1970, 1968, 1966, 1965, 1964, 1963, 1962, 1960, 1957, 1955, 1950, 1946, 1945, 1942, 1940, 1936, 1935, 1931, 1930, 1926, 1925, 1922

198 N 10TH ST

2014, 2010, 2001, 2000, 1996, 1982, 1980, 1978, 1975, 1974, 1970, 1968, 1966, 1965, 1964, 1962, 1960, 1957, 1955, 1950, 1946, 1945, 1942, 1940, 1936, 1935, 1931, 1930, 1926, 1925, 1922

199 10TH ST N

2014, 2010, 2006, 2001, 1996, 1991, 1986, 1985, 1982, 1980, 1978, 1974, 1968, 1965, 1964, 1963, 1962, 1957, 1946, 1942, 1936, 1931, 1926

199 N 10TH ST

2014, 2010, 2001, 2000, 1996, 1991, 1982, 1978, 1975, 1974, 1970, 1968, 1966, 1965, 1964, 1962, 1960, 1955, 1950, 1946, 1945, 1942, 1940, 1936, 1935, 1931, 1930, 1926, 1925, 1922

202 10TH ST N

2014, 2010, 2006, 2001, 2000, 1996, 1991, 1986, 1985, 1982, 1980, 1978, 1975, 1974, 1970, 1968, 1966, 1965, 1964, 1963, 1962, 1960, 1957, 1955, 1950, 1946, 1945, 1942, 1940, 1936, 1935, 1931, 1930, 1926

## FINDINGS

### Address Researched

### Address Not Identified in Research Source

204 N 11TH ST	2014, 2010, 2001, 2000, 1996, 1991, 1986, 1985, 1982, 1980, 1978, 1975, 1974, 1970, 1968, 1966, 1965, 1964, 1962, 1960, 1957, 1955, 1950, 1946, 1945, 1942, 1940, 1936, 1935, 1931, 1930, 1926, 1925, 1922
206 11TH ST N	2014, 2010, 2006, 2001, 1996, 1991, 1986, 1985, 1982, 1980, 1978, 1974, 1968, 1965, 1964, 1963, 1962, 1957, 1946, 1942, 1936, 1931, 1926, 1925, 1922
206 N 11TH ST	2014, 2010, 2001, 2000, 1996, 1991, 1986, 1985, 1982, 1980, 1978, 1975, 1974, 1970, 1968, 1966, 1965, 1964, 1962, 1960, 1955, 1950, 1946, 1945, 1942, 1940, 1936, 1935, 1931, 1930, 1926, 1925, 1922
208 N 11TH ST	2014, 2010, 2006, 2001, 2000, 1996, 1991, 1986, 1985, 1982, 1978, 1975, 1974, 1970, 1968, 1966, 1965, 1964, 1963, 1962, 1960, 1957, 1955, 1950, 1946, 1945, 1942, 1940, 1936, 1935, 1931, 1930, 1926, 1925, 1922
210 10TH ST	2014, 2010, 2006, 2001, 1996, 1991, 1986, 1985, 1982, 1980, 1978, 1975, 1974, 1970, 1968, 1966, 1965, 1964, 1963, 1962, 1960, 1957, 1955, 1950, 1946, 1945, 1942, 1940, 1936, 1935, 1931, 1930, 1926, 1925, 1922
210 11TH ST N	2014, 2010, 2006, 2001, 1996, 1991, 1986, 1985, 1982, 1980, 1978, 1974, 1968, 1965, 1964, 1963, 1962, 1957, 1946, 1942, 1936, 1931, 1930, 1926, 1925, 1922
210 N 11TH ST	2014, 2010, 2001, 2000, 1996, 1991, 1986, 1985, 1982, 1980, 1978, 1975, 1974, 1970, 1968, 1966, 1965, 1964, 1962, 1960, 1957, 1955, 1950, 1946, 1945, 1942, 1940, 1936, 1935, 1931, 1930, 1926, 1925, 1922
211 11TH ST N	2014, 2010, 2006, 2001, 2000, 1996, 1991, 1986, 1985, 1982, 1980, 1978, 1975, 1974, 1970, 1968, 1966, 1965, 1964, 1963, 1962, 1960, 1957, 1955, 1950, 1946, 1945, 1942, 1940, 1936, 1935, 1931, 1930, 1926, 1925
212 11TH ST N	2014, 2010, 2006, 2001, 2000, 1996, 1991, 1986, 1985, 1982, 1980, 1978, 1974, 1968, 1965, 1964, 1963, 1962, 1957, 1946, 1942, 1936, 1931, 1930, 1926, 1925, 1922
212 N 11TH ST	2014, 2010, 2001, 2000, 1996, 1991, 1986, 1985, 1982, 1980, 1978, 1974, 1970, 1968, 1966, 1965, 1964, 1962, 1960, 1957, 1955, 1950, 1946, 1945, 1942, 1940, 1936, 1935, 1931, 1930, 1926, 1925, 1922
213 9TH ST	2014, 2010, 2006, 2001, 2000, 1996, 1991, 1986, 1985, 1982, 1980, 1978, 1975, 1974, 1970, 1968, 1965, 1964, 1963, 1962, 1960, 1957, 1955, 1950, 1946, 1945, 1942, 1940, 1936, 1935, 1931, 1930, 1926, 1925, 1922
213 9TH ST N	2014, 2010, 2006, 2001, 1996, 1991, 1986, 1985, 1982, 1980, 1978, 1974, 1968, 1966, 1965, 1964, 1963, 1962, 1957, 1946, 1942, 1936, 1931, 1926
213 N 9TH ST	2014, 2010, 2001, 2000, 1996, 1991, 1986, 1985, 1982, 1980, 1978, 1974, 1970, 1968, 1966, 1965, 1964, 1962, 1960, 1955, 1950, 1946, 1945, 1942, 1940, 1936, 1935, 1931, 1930, 1926, 1925, 1922
215 10TH ST N	2014, 2010, 2006, 2001, 2000, 1996, 1991, 1986, 1985, 1982, 1980, 1978, 1975, 1974, 1970, 1968, 1965, 1964, 1963, 1962, 1960, 1957, 1955, 1950, 1946, 1945, 1942, 1940, 1936, 1935, 1931, 1930, 1926, 1925, 1922
215 11TH ST N	2014, 2010, 2006, 2001, 1996, 1991, 1986, 1985, 1982, 1980, 1978, 1974, 1968, 1965, 1964, 1963, 1962, 1957, 1946, 1945, 1942, 1940, 1936, 1935, 1931, 1930, 1926, 1925, 1922
215 N 11TH	2014, 2010, 2006, 2001, 2000, 1996, 1986, 1982, 1980, 1978, 1975, 1974, 1970, 1968, 1966, 1965, 1964, 1963, 1962, 1960, 1957, 1955, 1950, 1946, 1945, 1942, 1940, 1936, 1935, 1931, 1930, 1926, 1925, 1922
215 N 11TH ST	2014, 2010, 2001, 2000, 1996, 1986, 1985, 1982, 1980, 1978, 1975, 1974, 1970, 1968, 1966, 1965, 1964, 1962, 1960, 1957, 1955, 1950, 1946, 1945, 1942, 1940, 1936, 1935, 1931, 1930, 1926, 1925, 1922
216 10TH ST N	2014, 2010, 2006, 2001, 1996, 1991, 1986, 1985, 1982, 1980, 1978, 1974, 1968, 1965, 1964, 1963, 1962, 1957, 1946, 1942, 1936, 1931, 1926

## FINDINGS

<u>Address Researched</u>	<u>Address Not Identified in Research Source</u>
216 11TH ST N	2014, 2010, 2006, 2001, 1996, 1991, 1986, 1985, 1982, 1980, 1978, 1974, 1968, 1965, 1964, 1963, 1962, 1957, 1946, 1942, 1936, 1931, 1926, 1925, 1922
216 N 10TH	2014, 2010, 2006, 2001, 2000, 1996, 1991, 1986, 1985, 1982, 1978, 1975, 1974, 1970, 1968, 1966, 1965, 1964, 1963, 1962, 1960, 1957, 1955, 1950, 1946, 1945, 1942, 1940, 1936, 1935, 1931, 1930, 1926, 1925, 1922
216 N 10TH CY PRESS	2014, 2010, 2006, 2001, 2000, 1996, 1991, 1986, 1985, 1982, 1980, 1978, 1975, 1974, 1970, 1968, 1966, 1965, 1964, 1963, 1962, 1960, 1955, 1950, 1946, 1945, 1942, 1940, 1936, 1935, 1931, 1930, 1926, 1925, 1922
216 N 10TH ST	2014, 2010, 2001, 2000, 1996, 1991, 1986, 1985, 1982, 1980, 1978, 1975, 1974, 1970, 1968, 1966, 1965, 1964, 1962, 1960, 1957, 1955, 1950, 1946, 1945, 1942, 1940, 1936, 1935, 1931, 1930, 1926, 1925, 1922
216 N 11TH ST	2014, 2010, 2001, 2000, 1996, 1991, 1986, 1985, 1982, 1980, 1978, 1974, 1970, 1968, 1966, 1965, 1964, 1962, 1960, 1957, 1955, 1950, 1946, 1945, 1942, 1940, 1936, 1935, 1931, 1930, 1926, 1925, 1922
220 10TH ST N	2014, 2010, 2006, 2001, 1996, 1991, 1986, 1985, 1982, 1980, 1978, 1974, 1968, 1965, 1964, 1963, 1962, 1957, 1946, 1942, 1936, 1931, 1926
220 9TH ST	2014, 2010, 2006, 2001, 2000, 1996, 1991, 1986, 1985, 1982, 1980, 1978, 1975, 1974, 1970, 1968, 1965, 1964, 1963, 1962, 1960, 1957, 1955, 1950, 1946, 1945, 1942, 1940, 1936, 1935, 1931, 1930, 1926, 1925, 1922
220 9TH ST N	2014, 2010, 2006, 2001, 1996, 1991, 1986, 1985, 1982, 1980, 1978, 1974, 1968, 1966, 1965, 1964, 1963, 1962, 1957, 1946, 1942, 1936, 1931, 1926
220 N 10TH ST	2014, 2010, 2001, 2000, 1996, 1991, 1982, 1980, 1978, 1974, 1970, 1968, 1966, 1965, 1964, 1962, 1960, 1955, 1950, 1946, 1945, 1942, 1940, 1936, 1935, 1931, 1930, 1926, 1925, 1922
220 N 10th St	2010, 2006, 2001, 2000, 1996, 1991, 1986, 1985, 1982, 1980, 1978, 1975, 1974, 1970, 1968, 1966, 1965, 1964, 1963, 1962, 1960, 1957, 1955, 1950, 1946, 1945, 1942, 1940, 1936, 1935, 1931, 1930, 1926, 1925, 1922
220 N 9TH	2014, 2010, 2006, 2001, 2000, 1996, 1986, 1985, 1982, 1980, 1978, 1975, 1974, 1970, 1968, 1966, 1965, 1964, 1963, 1962, 1960, 1957, 1955, 1950, 1946, 1945, 1942, 1940, 1936, 1935, 1931, 1930, 1926, 1925, 1922
220 N 9TH ST	2014, 2010, 2001, 2000, 1996, 1986, 1985, 1982, 1980, 1978, 1975, 1974, 1970, 1968, 1966, 1965, 1964, 1963, 1962, 1960, 1955, 1950, 1946, 1945, 1942, 1940, 1936, 1935, 1931, 1930, 1926, 1925, 1922
221 10TH ST N	2014, 2010, 2006, 2001, 1996, 1991, 1986, 1985, 1982, 1980, 1978, 1974, 1968, 1965, 1964, 1963, 1962, 1957, 1946, 1942, 1936, 1931, 1926
221 9TH ST	2014, 2010, 2006, 2001, 2000, 1996, 1991, 1986, 1985, 1982, 1980, 1978, 1975, 1974, 1970, 1968, 1966, 1965, 1964, 1963, 1962, 1960, 1957, 1955, 1950, 1946, 1945, 1942, 1940, 1936, 1935, 1931, 1930, 1926, 1925, 1922
221 9TH ST N	2014, 2010, 2006, 2001, 1996, 1991, 1986, 1985, 1982, 1980, 1978, 1974, 1968, 1966, 1965, 1964, 1963, 1962, 1957, 1946, 1942, 1936, 1931, 1926
221 N 10TH	2014, 2010, 2006, 2001, 2000, 1996, 1986, 1985, 1982, 1980, 1978, 1975, 1974, 1970, 1968, 1966, 1965, 1964, 1963, 1962, 1960, 1957, 1955, 1950, 1946, 1945, 1942, 1940, 1936, 1935, 1931, 1930, 1926, 1925, 1922
221 N 10TH ST	2014, 2010, 2001, 2000, 1996, 1985, 1982, 1978, 1975, 1974, 1970, 1968, 1966, 1965, 1964, 1962, 1960, 1955, 1950, 1946, 1945, 1942, 1940, 1936, 1935, 1931, 1930, 1926, 1925, 1922
221 N 9TH ST	2014, 2010, 2001, 2000, 1996, 1991, 1986, 1985, 1982, 1978, 1974, 1970, 1968, 1966, 1965, 1964, 1963, 1962, 1960, 1957, 1955, 1950, 1946, 1945, 1942, 1940, 1936, 1935, 1931, 1930, 1926, 1925, 1922





## FINDINGS

### Address Researched

### Address Not Identified in Research Source

229 N 10TH ST	2014, 2010, 2001, 2000, 1996, 1991, 1986, 1985, 1982, 1980, 1978, 1975, 1974, 1970, 1968, 1966, 1965, 1964, 1962, 1960, 1955, 1950, 1946, 1945, 1942, 1940, 1936, 1935, 1931, 1930, 1926, 1925, 1922
229 N 9TH	2014, 2010, 2006, 2001, 2000, 1996, 1986, 1985, 1982, 1980, 1978, 1975, 1974, 1970, 1968, 1966, 1965, 1964, 1963, 1962, 1960, 1957, 1955, 1950, 1946, 1945, 1942, 1940, 1936, 1935, 1931, 1930, 1926, 1925, 1922
229 N 9TH H	2014, 2010, 2006, 2001, 2000, 1996, 1991, 1986, 1985, 1982, 1978, 1975, 1974, 1970, 1968, 1966, 1965, 1964, 1963, 1962, 1960, 1957, 1955, 1950, 1946, 1945, 1942, 1940, 1936, 1935, 1931, 1930, 1926, 1925, 1922
229 N 9TH ST	2014, 2010, 2001, 2000, 1996, 1982, 1978, 1974, 1970, 1968, 1966, 1965, 1964, 1962, 1960, 1955, 1950, 1946, 1945, 1942, 1940, 1936, 1935, 1931, 1930, 1926, 1925, 1922
230 10TH ST	2014, 2010, 2006, 2001, 1996, 1991, 1986, 1985, 1982, 1980, 1978, 1975, 1974, 1970, 1968, 1966, 1965, 1964, 1963, 1962, 1960, 1957, 1955, 1950, 1946, 1945, 1942, 1940, 1936, 1935, 1931, 1930, 1926, 1925, 1922
230 11TH ST N	2014, 2010, 2006, 2001, 1996, 1991, 1986, 1985, 1982, 1980, 1978, 1974, 1968, 1965, 1964, 1963, 1962, 1957, 1946, 1942, 1936, 1931, 1926, 1922
230 9TH ST	2014, 2010, 2006, 2001, 2000, 1996, 1991, 1986, 1985, 1982, 1980, 1978, 1975, 1974, 1970, 1968, 1965, 1964, 1963, 1962, 1960, 1957, 1955, 1950, 1946, 1945, 1942, 1940, 1936, 1935, 1931, 1930, 1926, 1925, 1922
230 9TH ST N	2014, 2010, 2006, 2001, 1996, 1991, 1986, 1985, 1982, 1980, 1978, 1974, 1968, 1966, 1965, 1964, 1963, 1962, 1957, 1946, 1942, 1936, 1931, 1926
230 N 11TH	2014, 2010, 2006, 2001, 2000, 1996, 1991, 1986, 1982, 1980, 1978, 1975, 1974, 1970, 1968, 1966, 1965, 1964, 1963, 1962, 1960, 1957, 1955, 1950, 1946, 1945, 1942, 1940, 1936, 1935, 1931, 1930, 1926, 1925, 1922
230 N 11TH ST	2014, 2010, 2001, 2000, 1996, 1991, 1986, 1985, 1982, 1980, 1978, 1975, 1974, 1970, 1968, 1966, 1965, 1964, 1962, 1960, 1957, 1955, 1950, 1946, 1945, 1942, 1940, 1936, 1935, 1931, 1930, 1926, 1925, 1922
230 N 9TH ST	2014, 2010, 2001, 2000, 1996, 1991, 1986, 1985, 1982, 1978, 1975, 1974, 1970, 1968, 1966, 1965, 1964, 1963, 1962, 1960, 1955, 1950, 1946, 1945, 1942, 1940, 1936, 1935, 1931, 1930, 1926, 1925, 1922
231 10TH ST N	2014, 2010, 2006, 2001, 1996, 1991, 1986, 1985, 1982, 1980, 1978, 1974, 1968, 1965, 1964, 1963, 1962, 1957, 1946, 1942, 1936, 1931, 1926
231 N 10H	2014, 2010, 2006, 2001, 2000, 1996, 1991, 1986, 1985, 1982, 1980, 1978, 1975, 1974, 1970, 1968, 1966, 1965, 1964, 1963, 1962, 1960, 1955, 1950, 1946, 1945, 1942, 1940, 1936, 1935, 1931, 1930, 1926, 1925, 1922
231 N 10TH ST	2014, 2010, 2001, 2000, 1996, 1991, 1986, 1982, 1980, 1978, 1975, 1974, 1970, 1968, 1966, 1965, 1964, 1963, 1962, 1960, 1957, 1955, 1950, 1946, 1945, 1942, 1940, 1936, 1935, 1931, 1930, 1926, 1925, 1922
232 10TH ST	2014, 2010, 2006, 2001, 1996, 1991, 1986, 1985, 1982, 1980, 1978, 1975, 1974, 1970, 1968, 1966, 1965, 1964, 1963, 1962, 1960, 1957, 1955, 1950, 1946, 1945, 1942, 1940, 1936, 1935, 1931, 1930, 1926, 1925, 1922
233 10TH ST N	2014, 2010, 2006, 2001, 1996, 1991, 1986, 1985, 1982, 1980, 1978, 1974, 1968, 1965, 1964, 1963, 1962, 1957, 1946, 1942, 1936, 1931, 1926
233 N 10TH ST	2014, 2010, 2001, 2000, 1996, 1991, 1982, 1978, 1975, 1974, 1970, 1968, 1966, 1965, 1964, 1962, 1960, 1955, 1950, 1946, 1945, 1942, 1940, 1936, 1935, 1931, 1930, 1926, 1925, 1922
233 N 10th St	2014, 2006, 2001, 2000, 1996, 1991, 1986, 1985, 1982, 1980, 1978, 1975, 1974, 1970, 1968, 1966, 1965, 1964, 1963, 1962, 1960, 1957, 1955, 1950, 1946, 1945, 1942, 1940, 1936, 1935, 1931, 1930, 1926, 1925, 1922

## FINDINGS

### Address Researched

### Address Not Identified in Research Source

234 10TH ST N	2014, 2010, 2006, 2001, 1996, 1991, 1986, 1985, 1982, 1980, 1978, 1974, 1968, 1965, 1964, 1963, 1962, 1957, 1946, 1942, 1936, 1931, 1926
234 9TH ST	2014, 2010, 2006, 2001, 2000, 1996, 1991, 1986, 1985, 1982, 1980, 1978, 1975, 1974, 1970, 1968, 1965, 1964, 1963, 1962, 1960, 1957, 1955, 1950, 1946, 1945, 1942, 1940, 1936, 1935, 1931, 1930, 1926, 1925, 1922
234 9TH ST N	2014, 2010, 2006, 2001, 1996, 1991, 1986, 1985, 1982, 1980, 1978, 1974, 1968, 1966, 1965, 1964, 1963, 1962, 1957, 1946, 1942, 1936, 1931, 1926, 1922
234 N 10TH ST	2014, 2010, 2001, 2000, 1996, 1991, 1986, 1985, 1982, 1980, 1978, 1975, 1974, 1970, 1968, 1966, 1965, 1964, 1962, 1960, 1957, 1955, 1950, 1946, 1945, 1942, 1940, 1936, 1935, 1931, 1930, 1926, 1925, 1922
234 N 9TH	2014, 2010, 2006, 2001, 2000, 1996, 1991, 1986, 1985, 1982, 1980, 1978, 1975, 1974, 1970, 1968, 1966, 1965, 1964, 1963, 1962, 1960, 1955, 1950, 1946, 1945, 1942, 1940, 1936, 1935, 1931, 1930, 1926, 1925, 1922
234 N 9TH ST	2014, 2010, 2001, 2000, 1996, 1991, 1986, 1985, 1982, 1980, 1978, 1975, 1974, 1970, 1968, 1966, 1965, 1964, 1962, 1960, 1955, 1950, 1946, 1945, 1942, 1940, 1936, 1935, 1931, 1930, 1926, 1925, 1922
235 10TH ST N	2014, 2010, 2006, 2001, 1996, 1991, 1986, 1985, 1982, 1980, 1978, 1974, 1968, 1965, 1964, 1963, 1962, 1957, 1946, 1942, 1936, 1931, 1926
235 11TH ST N	2014, 2010, 2006, 2001, 1996, 1991, 1986, 1985, 1982, 1980, 1978, 1974, 1968, 1965, 1964, 1963, 1962, 1957, 1946, 1945, 1942, 1940, 1936, 1935, 1931, 1930, 1926, 1925, 1922
235 9TH ST	2014, 2010, 2006, 2001, 2000, 1996, 1991, 1986, 1985, 1982, 1980, 1978, 1975, 1974, 1970, 1968, 1965, 1964, 1963, 1962, 1960, 1957, 1955, 1950, 1946, 1945, 1942, 1940, 1936, 1935, 1931, 1930, 1926, 1925, 1922
235 9TH ST N	2014, 2010, 2006, 2001, 1991, 1986, 1985, 1982, 1980, 1978, 1974, 1968, 1966, 1965, 1964, 1963, 1962, 1957, 1946, 1942, 1936, 1931, 1926, 1922
235 N 10TH ST	2014, 2010, 2001, 2000, 1996, 1991, 1986, 1985, 1982, 1978, 1974, 1970, 1968, 1966, 1965, 1964, 1962, 1960, 1955, 1950, 1946, 1945, 1942, 1940, 1936, 1935, 1931, 1930, 1926, 1925, 1922
235 N 11TH ST	2014, 2010, 2001, 2000, 1996, 1986, 1985, 1982, 1980, 1978, 1975, 1974, 1970, 1968, 1966, 1965, 1964, 1962, 1960, 1955, 1950, 1946, 1945, 1942, 1940, 1936, 1935, 1931, 1930, 1926, 1925, 1922
235 N 9TH	2014, 2010, 2006, 2001, 2000, 1996, 1986, 1985, 1982, 1980, 1978, 1975, 1974, 1970, 1968, 1966, 1965, 1964, 1963, 1962, 1960, 1957, 1955, 1950, 1946, 1945, 1942, 1940, 1936, 1935, 1931, 1930, 1926, 1925, 1922
235 N 9TH ST	2014, 2010, 2001, 2000, 1996, 1982, 1980, 1978, 1975, 1974, 1970, 1968, 1966, 1965, 1964, 1962, 1960, 1955, 1950, 1946, 1945, 1942, 1940, 1936, 1935, 1931, 1930, 1926, 1925, 1922
237 10TH ST N	2014, 2010, 2006, 2001, 2000, 1996, 1991, 1986, 1985, 1982, 1980, 1978, 1975, 1974, 1970, 1968, 1966, 1965, 1964, 1963, 1962, 1960, 1957, 1955, 1946, 1942, 1936, 1931, 1926
238 11TH ST N	2014, 2010, 2006, 2001, 1991, 1986, 1985, 1982, 1980, 1978, 1974, 1968, 1965, 1964, 1963, 1962, 1957, 1946, 1942, 1936, 1931, 1926, 1922
238 9TH ST N	2014, 2010, 2006, 2001, 2000, 1996, 1991, 1986, 1985, 1982, 1980, 1978, 1975, 1974, 1970, 1968, 1966, 1965, 1964, 1963, 1962, 1960, 1957, 1955, 1950, 1946, 1945, 1942, 1940, 1936, 1935, 1931, 1930, 1926, 1925
238 N 11TH	2014, 2010, 2006, 2001, 2000, 1996, 1991, 1986, 1982, 1980, 1978, 1975, 1974, 1970, 1968, 1966, 1965, 1964, 1963, 1962, 1960, 1957, 1955, 1950, 1946, 1945, 1942, 1940, 1936, 1935, 1931, 1930, 1926, 1925, 1922

## FINDINGS

### Address Researched

### Address Not Identified in Research Source

238 N 11TH ST	2014, 2010, 2001, 2000, 1996, 1991, 1986, 1985, 1982, 1980, 1978, 1975, 1974, 1970, 1968, 1966, 1965, 1964, 1962, 1960, 1957, 1955, 1950, 1946, 1945, 1942, 1940, 1936, 1935, 1931, 1930, 1926, 1925, 1922
240 10TH ST N	2014, 2010, 2006, 2001, 1996, 1991, 1986, 1985, 1982, 1980, 1978, 1974, 1968, 1965, 1964, 1963, 1962, 1957, 1946, 1942, 1936, 1931, 1926
240 9TH ST	2014, 2010, 2006, 2001, 2000, 1996, 1991, 1986, 1985, 1982, 1980, 1978, 1975, 1974, 1970, 1968, 1965, 1964, 1963, 1962, 1960, 1957, 1955, 1950, 1946, 1945, 1942, 1940, 1936, 1935, 1931, 1930, 1926, 1925, 1922
240 9TH ST N	2014, 2010, 2006, 2001, 1996, 1991, 1986, 1985, 1982, 1980, 1978, 1974, 1968, 1966, 1965, 1964, 1963, 1962, 1957, 1946, 1942, 1936, 1935, 1931, 1930, 1926, 1925, 1922
240 N 10TH ST	2014, 2010, 2001, 2000, 1996, 1991, 1982, 1978, 1974, 1970, 1968, 1966, 1965, 1964, 1962, 1960, 1955, 1950, 1946, 1945, 1942, 1940, 1936, 1935, 1931, 1930, 1926, 1925, 1922
240 N 9TH	2014, 2010, 2006, 2001, 2000, 1996, 1986, 1985, 1982, 1980, 1978, 1975, 1974, 1970, 1968, 1966, 1965, 1964, 1963, 1962, 1960, 1957, 1955, 1950, 1946, 1945, 1942, 1940, 1936, 1935, 1931, 1930, 1926, 1925, 1922
240 N 9TH ST	2014, 2010, 2001, 2000, 1996, 1986, 1985, 1982, 1978, 1974, 1970, 1968, 1966, 1965, 1964, 1962, 1960, 1955, 1950, 1946, 1945, 1942, 1940, 1936, 1935, 1931, 1930, 1926, 1925, 1922
240 N 9th St	2014, 2006, 2001, 2000, 1996, 1991, 1986, 1985, 1982, 1980, 1978, 1975, 1974, 1970, 1968, 1966, 1965, 1964, 1963, 1962, 1960, 1957, 1955, 1950, 1946, 1945, 1942, 1940, 1936, 1935, 1931, 1930, 1926, 1925, 1922
241 10TH ST N	2014, 2010, 2006, 2001, 1996, 1991, 1986, 1985, 1982, 1980, 1978, 1974, 1968, 1965, 1964, 1963, 1962, 1957, 1950, 1946, 1945, 1942, 1940, 1936, 1935, 1931, 1930, 1926, 1925, 1922
241 N 10TH ST	2014, 2010, 2001, 2000, 1996, 1991, 1982, 1980, 1978, 1975, 1974, 1970, 1968, 1966, 1965, 1964, 1963, 1962, 1960, 1957, 1955, 1950, 1946, 1945, 1942, 1940, 1936, 1935, 1931, 1930, 1926, 1925, 1922
241 N 10th St	2010, 2006, 2001, 2000, 1996, 1991, 1986, 1985, 1982, 1980, 1978, 1975, 1974, 1970, 1968, 1966, 1965, 1964, 1963, 1962, 1960, 1957, 1955, 1950, 1946, 1945, 1942, 1940, 1936, 1935, 1931, 1930, 1926, 1925, 1922
242 10TH ST	2014, 2010, 2006, 2001, 1996, 1991, 1986, 1985, 1982, 1980, 1978, 1975, 1974, 1970, 1968, 1966, 1965, 1964, 1963, 1962, 1960, 1957, 1955, 1950, 1946, 1945, 1942, 1940, 1936, 1935, 1931, 1930, 1926, 1925, 1922
243 10TH ST N	2014, 2010, 2006, 2001, 1996, 1991, 1986, 1985, 1982, 1980, 1978, 1974, 1968, 1965, 1964, 1963, 1962, 1957, 1950, 1946, 1945, 1942, 1940, 1936, 1935, 1931, 1930, 1926, 1925, 1922
243 9TH ST	2014, 2010, 2006, 2001, 2000, 1996, 1991, 1986, 1985, 1982, 1980, 1978, 1975, 1974, 1970, 1968, 1965, 1964, 1963, 1962, 1960, 1957, 1955, 1950, 1946, 1945, 1942, 1940, 1936, 1935, 1931, 1930, 1926, 1925, 1922
243 9TH ST N	2014, 2010, 2006, 2001, 1991, 1986, 1985, 1982, 1980, 1978, 1974, 1968, 1966, 1965, 1964, 1963, 1962, 1957, 1946, 1942, 1936, 1931, 1926
243 N 10TH ST	2014, 2010, 2001, 2000, 1996, 1991, 1986, 1985, 1982, 1980, 1978, 1974, 1970, 1968, 1966, 1965, 1964, 1962, 1960, 1957, 1955, 1950, 1946, 1945, 1942, 1940, 1936, 1935, 1931, 1930, 1926, 1925, 1922
243 N 9TH	2014, 2010, 2006, 2001, 2000, 1996, 1986, 1985, 1982, 1980, 1978, 1975, 1974, 1970, 1968, 1966, 1965, 1964, 1963, 1962, 1960, 1957, 1955, 1950, 1946, 1945, 1942, 1940, 1936, 1935, 1931, 1930, 1926, 1925, 1922
243 N 9TH ST	2014, 2010, 2001, 2000, 1996, 1986, 1985, 1982, 1980, 1978, 1975, 1974, 1970, 1968, 1966, 1965, 1964, 1962, 1960, 1955, 1950, 1946, 1945, 1942, 1940, 1936, 1935, 1931, 1930, 1926, 1925, 1922

## FINDINGS

### Address Researched

### Address Not Identified in Research Source

243 N 9th St	2014, 2006, 2001, 2000, 1996, 1991, 1986, 1985, 1982, 1980, 1978, 1975, 1974, 1970, 1968, 1966, 1965, 1964, 1963, 1962, 1960, 1957, 1955, 1950, 1946, 1945, 1942, 1940, 1936, 1935, 1931, 1930, 1926, 1925, 1922
244 11TH ST N	2014, 2010, 2006, 2001, 1996, 1991, 1986, 1985, 1982, 1980, 1978, 1974, 1968, 1965, 1964, 1963, 1962, 1957, 1946, 1942, 1936, 1931, 1926, 1925, 1922
244 9TH ST	2014, 2010, 2006, 2001, 2000, 1996, 1991, 1986, 1985, 1982, 1980, 1978, 1975, 1974, 1970, 1968, 1965, 1964, 1963, 1962, 1960, 1957, 1955, 1950, 1946, 1945, 1942, 1940, 1936, 1935, 1931, 1930, 1926, 1925, 1922
244 9TH ST N	2014, 2010, 2006, 2001, 1996, 1991, 1986, 1985, 1982, 1980, 1978, 1974, 1968, 1966, 1965, 1964, 1963, 1962, 1957, 1946, 1942, 1936, 1931, 1926
244 N 11TH ST	2014, 2010, 2001, 2000, 1996, 1991, 1986, 1985, 1982, 1980, 1978, 1975, 1974, 1970, 1968, 1966, 1965, 1964, 1962, 1960, 1957, 1955, 1950, 1946, 1945, 1942, 1940, 1936, 1935, 1931, 1930, 1926, 1925, 1922
244 N 9TH ST	2014, 2010, 2001, 2000, 1996, 1991, 1986, 1985, 1982, 1978, 1974, 1970, 1968, 1966, 1965, 1964, 1962, 1960, 1955, 1950, 1946, 1945, 1942, 1940, 1936, 1935, 1931, 1930, 1926, 1925, 1922
245 10TH ST N	2014, 2010, 2006, 2001, 2000, 1996, 1991, 1986, 1985, 1982, 1980, 1978, 1975, 1974, 1970, 1968, 1966, 1965, 1964, 1963, 1962, 1960, 1957, 1955, 1950, 1946, 1945, 1942, 1940, 1936, 1935, 1931, 1930, 1926, 1925
245 11TH ST N	2014, 2010, 2006, 2001, 1996, 1991, 1986, 1985, 1982, 1980, 1978, 1974, 1968, 1965, 1964, 1963, 1962, 1957, 1946, 1945, 1942, 1940, 1936, 1935, 1931, 1930, 1926, 1925, 1922
245 N 11TH ST	2014, 2010, 2001, 2000, 1996, 1991, 1986, 1985, 1982, 1980, 1978, 1975, 1974, 1970, 1968, 1966, 1965, 1964, 1962, 1960, 1955, 1950, 1946, 1945, 1942, 1940, 1936, 1935, 1931, 1930, 1926, 1925, 1922
247 10TH ST N	2014, 2010, 2006, 2001, 1996, 1991, 1986, 1985, 1982, 1980, 1978, 1974, 1968, 1965, 1964, 1963, 1962, 1957, 1946, 1942, 1936, 1931, 1926, 1922
247 9TH ST N	2014, 2010, 2006, 2001, 2000, 1996, 1991, 1986, 1985, 1982, 1980, 1978, 1975, 1974, 1970, 1968, 1966, 1965, 1964, 1963, 1962, 1960, 1957, 1955, 1946, 1945, 1942, 1940, 1936, 1935, 1931, 1930, 1926, 1925, 1922
247 N 10TH ST	2014, 2010, 2001, 2000, 1996, 1991, 1986, 1982, 1978, 1975, 1974, 1970, 1968, 1966, 1965, 1964, 1962, 1960, 1955, 1950, 1946, 1945, 1942, 1940, 1936, 1935, 1931, 1930, 1926, 1925, 1922
247 N 10TL	2014, 2010, 2006, 2001, 2000, 1996, 1991, 1986, 1985, 1982, 1978, 1975, 1974, 1970, 1968, 1966, 1965, 1964, 1963, 1962, 1960, 1957, 1955, 1950, 1946, 1945, 1942, 1940, 1936, 1935, 1931, 1930, 1926, 1925, 1922
248 10TH ST N	2014, 2010, 2006, 2001, 1996, 1991, 1986, 1985, 1982, 1980, 1978, 1975, 1974, 1970, 1968, 1966, 1965, 1964, 1963, 1962, 1960, 1957, 1955, 1950, 1946, 1945, 1942, 1940, 1936, 1935, 1931, 1930, 1926, 1925, 1922
248 11TH ST N	2014, 2010, 2006, 2001, 1996, 1991, 1986, 1985, 1982, 1980, 1978, 1974, 1968, 1965, 1964, 1963, 1962, 1957, 1946, 1945, 1942, 1940, 1936, 1935, 1931, 1930, 1926, 1925, 1922
248 N 11TH ST	2014, 2010, 2001, 2000, 1996, 1991, 1986, 1985, 1982, 1980, 1978, 1975, 1974, 1970, 1968, 1966, 1965, 1964, 1962, 1960, 1957, 1955, 1950, 1946, 1945, 1942, 1940, 1936, 1935, 1931, 1930, 1926, 1925, 1922
249 9TH ST	2014, 2010, 2006, 2001, 2000, 1996, 1991, 1986, 1985, 1982, 1980, 1978, 1975, 1974, 1970, 1968, 1965, 1964, 1963, 1962, 1960, 1957, 1955, 1950, 1946, 1945, 1942, 1940, 1936, 1935, 1931, 1930, 1926, 1925, 1922
249 9TH ST N	2014, 2010, 2006, 2001, 1996, 1991, 1986, 1985, 1982, 1980, 1978, 1974, 1968, 1966, 1965, 1964, 1963, 1962, 1957, 1946, 1942, 1936, 1931, 1926



## FINDINGS

<b><u>Address Researched</u></b>	<b><u>Address Not Identified in Research Source</u></b>
257 N 11TH	2014, 2010, 2006, 2001, 2000, 1996, 1991, 1986, 1982, 1980, 1978, 1975, 1974, 1970, 1968, 1966, 1965, 1964, 1963, 1962, 1960, 1957, 1955, 1950, 1946, 1945, 1942, 1940, 1936, 1935, 1931, 1930, 1926, 1925, 1922
257 N 11TH ST	2014, 2010, 2001, 2000, 1996, 1991, 1986, 1985, 1982, 1980, 1978, 1975, 1974, 1970, 1968, 1966, 1965, 1964, 1962, 1960, 1957, 1955, 1950, 1946, 1945, 1942, 1940, 1936, 1935, 1931, 1930, 1926, 1925, 1922
257 N 9TH ST	2014, 2010, 2001, 2000, 1996, 1991, 1982, 1980, 1978, 1974, 1970, 1968, 1966, 1965, 1964, 1962, 1960, 1957, 1955, 1950, 1946, 1945, 1942, 1940, 1936, 1935, 1931, 1930, 1926, 1925, 1922
257 N 9th St	2014, 2006, 2001, 2000, 1996, 1991, 1986, 1985, 1982, 1980, 1978, 1975, 1974, 1970, 1968, 1966, 1965, 1964, 1963, 1962, 1960, 1957, 1955, 1950, 1946, 1945, 1942, 1940, 1936, 1935, 1931, 1930, 1926, 1925, 1922
258 8TH ST S	2014, 2010, 2006, 2001, 2000, 1996, 1991, 1986, 1985, 1982, 1980, 1978, 1975, 1974, 1970, 1968, 1966, 1965, 1964, 1963, 1962, 1960, 1957, 1955, 1946, 1942, 1936, 1931, 1930, 1926, 1925, 1922
259 9TH ST	2014, 2010, 2006, 2001, 2000, 1996, 1991, 1986, 1985, 1982, 1980, 1978, 1975, 1974, 1970, 1968, 1965, 1964, 1963, 1962, 1960, 1957, 1955, 1950, 1946, 1945, 1942, 1940, 1936, 1935, 1931, 1930, 1926, 1925, 1922
259 9TH ST N	2014, 2010, 2006, 2001, 1996, 1991, 1986, 1985, 1982, 1980, 1978, 1974, 1968, 1966, 1965, 1964, 1963, 1962, 1957, 1950, 1946, 1945, 1942, 1940, 1936, 1935, 1931, 1930, 1926, 1925, 1922
259 N 9TH ST	2014, 2010, 2001, 2000, 1996, 1991, 1986, 1982, 1978, 1975, 1974, 1970, 1968, 1966, 1965, 1964, 1963, 1962, 1960, 1957, 1955, 1950, 1946, 1945, 1942, 1940, 1936, 1935, 1931, 1930, 1926, 1925, 1922
260 8TH ST S	2014, 2010, 2006, 2001, 2000, 1996, 1991, 1986, 1985, 1982, 1980, 1978, 1975, 1974, 1970, 1968, 1966, 1965, 1964, 1963, 1962, 1960, 1957, 1955, 1946, 1942, 1936, 1931, 1926
262 8TH ST	2014, 2010, 2006, 2001, 2000, 1996, 1991, 1986, 1985, 1982, 1980, 1978, 1974, 1970, 1968, 1966, 1965, 1964, 1963, 1962, 1960, 1957, 1955, 1950, 1946, 1945, 1942, 1940, 1936, 1935, 1931, 1930, 1926, 1925, 1922
262 8TH ST N	2014, 2010, 2006, 2001, 1996, 1991, 1986, 1985, 1982, 1980, 1978, 1975, 1974, 1968, 1965, 1964, 1963, 1962, 1957, 1946, 1942, 1936, 1931, 1926
262 N 8TH ST	2014, 2010, 2001, 2000, 1996, 1991, 1986, 1982, 1980, 1978, 1974, 1970, 1968, 1966, 1965, 1964, 1962, 1960, 1955, 1950, 1946, 1945, 1942, 1940, 1936, 1935, 1931, 1930, 1926, 1925, 1922
263 9TH ST	2014, 2010, 2006, 2001, 2000, 1996, 1991, 1986, 1985, 1982, 1980, 1978, 1975, 1974, 1970, 1968, 1965, 1964, 1963, 1962, 1960, 1957, 1955, 1950, 1946, 1945, 1942, 1940, 1936, 1935, 1931, 1930, 1926, 1925, 1922
263 9TH ST N	2014, 2010, 2006, 2001, 1996, 1991, 1986, 1985, 1982, 1980, 1978, 1974, 1968, 1966, 1965, 1964, 1963, 1962, 1957, 1946, 1942, 1936, 1931, 1926
263 N 9TH ST	2014, 2010, 2001, 2000, 1996, 1991, 1986, 1982, 1978, 1974, 1970, 1968, 1966, 1965, 1964, 1962, 1960, 1955, 1950, 1946, 1945, 1942, 1940, 1936, 1935, 1931, 1930, 1926, 1925, 1922
264 N 8TH ST	2014, 2010, 2006, 2001, 2000, 1996, 1991, 1986, 1985, 1982, 1978, 1974, 1970, 1968, 1966, 1965, 1964, 1963, 1962, 1960, 1957, 1955, 1950, 1946, 1945, 1942, 1940, 1936, 1935, 1931, 1930, 1926, 1925, 1922
265 8TH ST	2014, 2010, 2006, 2001, 2000, 1996, 1991, 1986, 1985, 1982, 1980, 1978, 1974, 1970, 1968, 1966, 1965, 1964, 1963, 1962, 1960, 1957, 1955, 1950, 1946, 1945, 1942, 1940, 1936, 1935, 1931, 1930, 1926, 1925, 1922
265 8TH ST N	2014, 2010, 2006, 2001, 1996, 1991, 1986, 1985, 1982, 1980, 1978, 1975, 1974, 1968, 1965, 1964, 1963, 1962, 1957, 1946, 1942, 1936, 1931, 1926

## FINDINGS

### Address Researched

### Address Not Identified in Research Source

265 N 8TH ST	2014, 2010, 2001, 2000, 1996, 1982, 1978, 1975, 1974, 1970, 1968, 1966, 1965, 1964, 1963, 1962, 1960, 1955, 1950, 1946, 1945, 1942, 1940, 1936, 1935, 1931, 1930, 1926, 1925, 1922
266 11TH ST N	2014, 2010, 2006, 2001, 1996, 1991, 1986, 1985, 1982, 1980, 1978, 1974, 1968, 1965, 1964, 1963, 1962, 1957, 1946, 1942, 1936, 1931, 1926
266 N 11TH ST	2014, 2010, 2001, 2000, 1996, 1991, 1986, 1985, 1982, 1980, 1978, 1975, 1974, 1970, 1968, 1966, 1965, 1964, 1963, 1962, 1960, 1955, 1950, 1946, 1945, 1942, 1940, 1936, 1935, 1931, 1930, 1926, 1925, 1922
267 8TH ST S	2014, 2010, 2006, 2001, 2000, 1996, 1991, 1986, 1985, 1982, 1980, 1978, 1975, 1974, 1970, 1968, 1966, 1965, 1964, 1963, 1962, 1960, 1957, 1955, 1946, 1942, 1936, 1931, 1926
268 9TH ST	2014, 2010, 2006, 2001, 2000, 1996, 1991, 1986, 1985, 1982, 1980, 1978, 1975, 1974, 1970, 1968, 1965, 1964, 1963, 1962, 1960, 1957, 1955, 1950, 1946, 1945, 1942, 1940, 1936, 1935, 1931, 1930, 1926, 1925, 1922
268 9TH ST N	2014, 2010, 2006, 2001, 1991, 1986, 1985, 1982, 1980, 1978, 1974, 1968, 1966, 1965, 1964, 1963, 1962, 1957, 1946, 1942, 1936, 1931, 1926
268 N 9TH ST	2014, 2010, 2001, 2000, 1996, 1991, 1986, 1985, 1982, 1978, 1975, 1974, 1970, 1968, 1966, 1965, 1964, 1962, 1960, 1955, 1950, 1946, 1945, 1942, 1940, 1936, 1935, 1931, 1930, 1926, 1925, 1922
269 10TH ST N	2014, 2010, 2006, 2001, 1996, 1991, 1986, 1985, 1982, 1980, 1978, 1975, 1974, 1970, 1968, 1966, 1965, 1964, 1963, 1962, 1960, 1957, 1955, 1950, 1946, 1945, 1942, 1940, 1936, 1935, 1931, 1930, 1926, 1925, 1922
269 11TH ST N	2014, 2010, 2006, 2001, 1996, 1991, 1986, 1985, 1982, 1980, 1978, 1974, 1968, 1965, 1964, 1963, 1962, 1957, 1946, 1942, 1936, 1931, 1926, 1925, 1922
269 8TH ST N	2014, 2010, 2006, 2001, 1996, 1991, 1986, 1985, 1982, 1980, 1978, 1975, 1974, 1970, 1968, 1966, 1965, 1964, 1963, 1962, 1957, 1946, 1942, 1936, 1931, 1926
269 N 11TH ST	2014, 2010, 2001, 2000, 1996, 1991, 1986, 1985, 1982, 1980, 1978, 1975, 1974, 1970, 1968, 1966, 1965, 1964, 1962, 1960, 1957, 1955, 1950, 1946, 1945, 1942, 1940, 1936, 1935, 1931, 1930, 1926, 1925, 1922
269 N 8TH ST	2014, 2010, 2001, 2000, 1996, 1991, 1986, 1985, 1982, 1980, 1978, 1975, 1974, 1970, 1968, 1966, 1965, 1964, 1963, 1962, 1960, 1955, 1950, 1946, 1945, 1942, 1940, 1936, 1935, 1931, 1930, 1926, 1925, 1922
270 8TH ST N	2014, 2010, 2006, 2001, 2000, 1996, 1991, 1986, 1985, 1982, 1980, 1978, 1975, 1974, 1970, 1968, 1965, 1964, 1963, 1962, 1960, 1957, 1946, 1945, 1942, 1940, 1936, 1935, 1931, 1930, 1926, 1925, 1922
270 N 8TH ST	2014, 2010, 2006, 2001, 2000, 1996, 1991, 1986, 1985, 1982, 1980, 1978, 1975, 1974, 1970, 1968, 1966, 1965, 1964, 1962, 1960, 1957, 1955, 1950, 1946, 1945, 1942, 1940, 1936, 1935, 1931, 1930, 1926, 1925, 1922
271 8TH ST S	2014, 2010, 2006, 2001, 2000, 1996, 1991, 1986, 1985, 1982, 1980, 1978, 1975, 1974, 1970, 1968, 1966, 1965, 1964, 1963, 1962, 1960, 1957, 1955, 1946, 1942, 1936, 1931, 1926
271 9TH ST	2014, 2010, 2006, 2001, 2000, 1996, 1991, 1986, 1985, 1982, 1980, 1978, 1975, 1974, 1970, 1968, 1965, 1964, 1963, 1962, 1960, 1957, 1955, 1950, 1946, 1945, 1942, 1940, 1936, 1935, 1931, 1930, 1926, 1925, 1922
271 9TH ST N	2014, 2010, 2006, 2001, 1996, 1991, 1986, 1985, 1982, 1980, 1978, 1974, 1968, 1966, 1965, 1964, 1963, 1962, 1957, 1946, 1942, 1936, 1931, 1926
271 N 9TH ST	2014, 2010, 2001, 2000, 1996, 1991, 1986, 1985, 1982, 1980, 1978, 1975, 1974, 1970, 1968, 1966, 1965, 1964, 1962, 1960, 1955, 1950, 1946, 1945, 1942, 1940, 1936, 1935, 1931, 1930, 1926, 1925, 1922



## FINDINGS

### Address Researched

### Address Not Identified in Research Source

271 N 9th St	2006, 2001, 2000, 1996, 1991, 1986, 1985, 1982, 1980, 1978, 1975, 1974, 1970, 1968, 1966, 1965, 1964, 1963, 1962, 1960, 1957, 1955, 1950, 1946, 1945, 1942, 1940, 1936, 1935, 1931, 1930, 1926, 1925, 1922
272 10TH ST N	2014, 2010, 2006, 2001, 1996, 1991, 1986, 1985, 1982, 1980, 1978, 1974, 1968, 1965, 1964, 1963, 1962, 1957, 1946, 1942, 1936, 1931, 1926
272 8TH ST	2014, 2010, 2006, 2001, 2000, 1996, 1991, 1986, 1985, 1982, 1980, 1978, 1974, 1970, 1968, 1966, 1965, 1964, 1963, 1962, 1960, 1957, 1955, 1950, 1946, 1945, 1942, 1940, 1936, 1935, 1931, 1930, 1926, 1925, 1922
272 8TH ST N	2014, 2010, 2006, 2001, 1991, 1986, 1985, 1982, 1980, 1978, 1975, 1974, 1968, 1965, 1964, 1963, 1962, 1957, 1946, 1945, 1942, 1936, 1931, 1926
272 9TH ST	2014, 2010, 2006, 2001, 2000, 1996, 1991, 1986, 1985, 1982, 1980, 1978, 1975, 1974, 1970, 1968, 1966, 1965, 1964, 1963, 1962, 1960, 1957, 1955, 1950, 1946, 1945, 1942, 1940, 1936, 1935, 1931, 1930, 1926, 1925, 1922
272 9TH ST N	2014, 2010, 2006, 2001, 1991, 1986, 1985, 1982, 1980, 1978, 1974, 1968, 1966, 1965, 1964, 1963, 1962, 1957, 1946, 1942, 1936, 1931, 1926
272 N 10 OTH	2014, 2010, 2006, 2001, 2000, 1996, 1991, 1985, 1982, 1980, 1978, 1975, 1974, 1970, 1968, 1966, 1965, 1964, 1963, 1962, 1960, 1957, 1955, 1950, 1946, 1945, 1942, 1940, 1936, 1935, 1931, 1930, 1926, 1925, 1922
272 N 10TH ST	2014, 2010, 2001, 2000, 1996, 1991, 1986, 1985, 1982, 1978, 1974, 1970, 1968, 1966, 1965, 1964, 1962, 1960, 1955, 1950, 1946, 1945, 1942, 1940, 1936, 1935, 1931, 1930, 1926, 1925, 1922
272 N 8TH	2014, 2010, 2006, 2001, 2000, 1996, 1986, 1985, 1982, 1980, 1978, 1975, 1974, 1970, 1968, 1966, 1965, 1964, 1963, 1962, 1960, 1957, 1955, 1950, 1946, 1945, 1942, 1940, 1936, 1935, 1931, 1930, 1926, 1925, 1922
272 N 8TH ST	2014, 2010, 2001, 2000, 1996, 1986, 1985, 1982, 1980, 1978, 1974, 1970, 1968, 1966, 1965, 1964, 1963, 1962, 1960, 1955, 1950, 1946, 1945, 1942, 1940, 1936, 1935, 1931, 1930, 1926, 1925, 1922
272 N 8th St	2006, 2001, 2000, 1996, 1991, 1986, 1985, 1982, 1980, 1978, 1975, 1974, 1970, 1968, 1966, 1965, 1964, 1963, 1962, 1960, 1957, 1955, 1950, 1946, 1945, 1942, 1940, 1936, 1935, 1931, 1930, 1926, 1925, 1922
272 N 9TH	2014, 2010, 2006, 2001, 2000, 1996, 1986, 1985, 1982, 1980, 1978, 1975, 1974, 1970, 1968, 1966, 1965, 1964, 1963, 1962, 1960, 1957, 1955, 1950, 1946, 1945, 1942, 1940, 1936, 1935, 1931, 1930, 1926, 1925, 1922
272 N 9TH ST	2014, 2010, 2001, 2000, 1996, 1982, 1980, 1978, 1975, 1974, 1970, 1968, 1966, 1965, 1964, 1962, 1960, 1955, 1950, 1946, 1945, 1942, 1940, 1936, 1935, 1931, 1930, 1926, 1925, 1922
273 11TH ST N	2014, 2010, 2006, 2001, 1996, 1991, 1986, 1985, 1982, 1980, 1978, 1974, 1968, 1965, 1964, 1963, 1962, 1957, 1946, 1942, 1936, 1931, 1926, 1925, 1922
273 N 10TH ST	2014, 2010, 2006, 2001, 2000, 1996, 1991, 1986, 1985, 1982, 1980, 1978, 1975, 1974, 1970, 1968, 1966, 1965, 1964, 1963, 1962, 1960, 1955, 1950, 1946, 1945, 1942, 1940, 1936, 1935, 1931, 1930, 1926, 1925, 1922
273 N 11TH ST	2014, 2010, 2001, 2000, 1996, 1991, 1986, 1985, 1982, 1980, 1978, 1975, 1974, 1970, 1968, 1966, 1965, 1964, 1963, 1962, 1960, 1957, 1955, 1950, 1946, 1945, 1942, 1940, 1936, 1935, 1931, 1930, 1926, 1925, 1922
274 11TH ST N	2014, 2010, 2006, 2001, 1996, 1991, 1986, 1985, 1982, 1980, 1978, 1974, 1968, 1965, 1964, 1963, 1962, 1957, 1946, 1942, 1936, 1931, 1926
274 8TH ST	2014, 2010, 2006, 2001, 2000, 1996, 1991, 1986, 1985, 1982, 1980, 1978, 1974, 1970, 1968, 1966, 1965, 1964, 1963, 1962, 1960, 1957, 1955, 1950, 1946, 1945, 1942, 1940, 1936, 1935, 1931, 1930, 1926, 1925, 1922

## FINDINGS

<b><u>Address Researched</u></b>	<b><u>Address Not Identified in Research Source</u></b>
274 8TH ST N	2014, 2010, 2006, 2001, 1991, 1986, 1985, 1982, 1980, 1978, 1975, 1974, 1968, 1965, 1964, 1963, 1962, 1957, 1955, 1950, 1946, 1945, 1942, 1940, 1936, 1935, 1931, 1930, 1926
274 8TH ST S	2014, 2010, 2006, 2001, 2000, 1996, 1991, 1986, 1985, 1982, 1980, 1978, 1975, 1974, 1970, 1968, 1966, 1965, 1964, 1963, 1962, 1960, 1957, 1955, 1946, 1942, 1936, 1931, 1926
274 N 11TH	2014, 2010, 2006, 2001, 2000, 1996, 1991, 1986, 1982, 1980, 1978, 1975, 1974, 1970, 1968, 1966, 1965, 1964, 1963, 1962, 1960, 1957, 1955, 1950, 1946, 1945, 1942, 1940, 1936, 1935, 1931, 1930, 1926, 1925, 1922
274 N 11TH ST	2014, 2010, 2001, 2000, 1996, 1991, 1986, 1985, 1982, 1980, 1978, 1975, 1974, 1970, 1968, 1966, 1965, 1964, 1962, 1960, 1955, 1950, 1946, 1945, 1942, 1940, 1936, 1935, 1931, 1930, 1926, 1925, 1922
274 N 8TH ST	2014, 2010, 2001, 2000, 1996, 1991, 1986, 1985, 1982, 1978, 1974, 1970, 1968, 1966, 1965, 1964, 1962, 1960, 1955, 1950, 1946, 1945, 1942, 1940, 1936, 1935, 1931, 1930, 1926, 1925, 1922
275 11TH ST N	2014, 2010, 2006, 2001, 1996, 1991, 1986, 1985, 1982, 1980, 1978, 1974, 1968, 1965, 1964, 1963, 1962, 1957, 1946, 1942, 1936, 1931, 1926, 1925, 1922
275 8TH ST N	2014, 2010, 2006, 2001, 1991, 1986, 1985, 1982, 1980, 1978, 1975, 1974, 1970, 1968, 1965, 1964, 1963, 1962, 1957, 1946, 1945, 1942, 1936, 1931, 1926
275 8TH ST S	2014, 2010, 2006, 2001, 2000, 1996, 1991, 1986, 1985, 1982, 1980, 1978, 1975, 1974, 1970, 1968, 1966, 1965, 1964, 1963, 1962, 1960, 1957, 1955, 1946, 1942, 1936, 1931, 1926
275 N 11TH ST	2014, 2010, 2001, 2000, 1996, 1991, 1986, 1985, 1982, 1980, 1978, 1975, 1974, 1970, 1968, 1966, 1965, 1964, 1962, 1960, 1957, 1955, 1950, 1946, 1945, 1942, 1940, 1936, 1935, 1931, 1930, 1926, 1925, 1922
275 N 8TH	2014, 2010, 2006, 2001, 2000, 1996, 1986, 1985, 1982, 1980, 1978, 1975, 1974, 1970, 1968, 1966, 1965, 1964, 1963, 1962, 1960, 1957, 1955, 1950, 1946, 1945, 1942, 1940, 1936, 1935, 1931, 1930, 1926, 1925, 1922
275 N 8TH ST	2014, 2010, 2001, 2000, 1996, 1986, 1985, 1982, 1980, 1978, 1975, 1974, 1970, 1968, 1966, 1965, 1964, 1963, 1962, 1960, 1957, 1955, 1950, 1946, 1945, 1942, 1940, 1936, 1935, 1931, 1930, 1926, 1925, 1922
276 10TH ST N	2014, 2010, 2006, 2001, 1996, 1991, 1986, 1985, 1982, 1980, 1978, 1974, 1968, 1965, 1964, 1963, 1962, 1960, 1957, 1955, 1950, 1946, 1945, 1942, 1940, 1936, 1935, 1931, 1930, 1926, 1925, 1922
276 8TH ST N	2014, 2010, 2006, 2001, 2000, 1996, 1991, 1986, 1985, 1982, 1980, 1978, 1975, 1974, 1970, 1968, 1966, 1965, 1964, 1963, 1962, 1960, 1957, 1955, 1950, 1946, 1945, 1942, 1940, 1936, 1935, 1931, 1930, 1926
276 N 10TH ST	2014, 2010, 2001, 2000, 1996, 1991, 1986, 1985, 1982, 1980, 1978, 1974, 1970, 1968, 1966, 1965, 1964, 1963, 1962, 1960, 1957, 1955, 1950, 1946, 1945, 1942, 1940, 1936, 1935, 1931, 1930, 1926, 1925, 1922
277 9TH ST	2014, 2010, 2006, 2001, 2000, 1996, 1991, 1986, 1985, 1982, 1980, 1978, 1975, 1974, 1970, 1968, 1965, 1964, 1963, 1962, 1960, 1957, 1955, 1950, 1946, 1945, 1942, 1940, 1936, 1935, 1931, 1930, 1926, 1925, 1922
277 9TH ST N	2014, 2010, 2006, 2001, 1991, 1986, 1985, 1982, 1980, 1978, 1974, 1968, 1966, 1965, 1964, 1963, 1962, 1957, 1946, 1942, 1936, 1931, 1926
277 N 9TH	2014, 2010, 2006, 2001, 2000, 1996, 1986, 1985, 1982, 1980, 1978, 1975, 1974, 1970, 1968, 1966, 1965, 1964, 1963, 1962, 1960, 1957, 1955, 1950, 1946, 1945, 1942, 1940, 1936, 1935, 1931, 1930, 1926, 1925, 1922
277 N 9TH ST	2014, 2010, 2001, 2000, 1996, 1985, 1982, 1978, 1974, 1970, 1968, 1966, 1965, 1964, 1962, 1960, 1955, 1950, 1946, 1945, 1942, 1940, 1936, 1935, 1931, 1930, 1926, 1925, 1922

## FINDINGS

### Address Researched

### Address Not Identified in Research Source

278 10TH ST	2014, 2010, 2006, 2001, 1996, 1991, 1986, 1985, 1982, 1980, 1978, 1975, 1974, 1970, 1968, 1966, 1965, 1964, 1963, 1962, 1960, 1957, 1955, 1950, 1946, 1945, 1942, 1940, 1936, 1935, 1931, 1930, 1926, 1925, 1922
278 10TH ST N	2014, 2010, 2006, 2001, 1991, 1986, 1985, 1982, 1980, 1978, 1974, 1968, 1965, 1964, 1963, 1962, 1957, 1946, 1942, 1936, 1931, 1926
278 8TH ST N	2014, 2010, 2006, 2001, 2000, 1996, 1991, 1986, 1985, 1982, 1980, 1978, 1975, 1974, 1970, 1968, 1966, 1965, 1964, 1963, 1962, 1960, 1957, 1955, 1950, 1946, 1945, 1942, 1940, 1936, 1935, 1931, 1930, 1926, 1925
278 9TH ST	2014, 2010, 2006, 2001, 2000, 1996, 1991, 1986, 1985, 1982, 1980, 1978, 1975, 1974, 1970, 1968, 1965, 1964, 1963, 1962, 1960, 1957, 1955, 1950, 1946, 1945, 1942, 1940, 1936, 1935, 1931, 1930, 1926, 1925, 1922
278 9TH ST N	2014, 2010, 2006, 2001, 1996, 1991, 1986, 1985, 1982, 1980, 1978, 1974, 1968, 1966, 1965, 1964, 1963, 1962, 1957, 1946, 1942, 1936, 1931, 1926
278 N 10TH ST	2014, 2010, 2001, 2000, 1996, 1991, 1982, 1978, 1975, 1974, 1970, 1968, 1966, 1965, 1964, 1963, 1962, 1960, 1955, 1950, 1946, 1945, 1942, 1940, 1936, 1935, 1931, 1930, 1926, 1925, 1922
278 N 10th St	2014, 2006, 2001, 2000, 1996, 1991, 1986, 1985, 1982, 1980, 1978, 1975, 1974, 1970, 1968, 1966, 1965, 1964, 1963, 1962, 1960, 1957, 1955, 1950, 1946, 1945, 1942, 1940, 1936, 1935, 1931, 1930, 1926, 1925, 1922
278 N 9TH ST	2014, 2010, 2001, 2000, 1996, 1991, 1982, 1980, 1978, 1974, 1970, 1968, 1966, 1965, 1964, 1962, 1960, 1955, 1950, 1946, 1945, 1942, 1940, 1936, 1935, 1931, 1930, 1926, 1925, 1922
279 9TH ST	2014, 2010, 2006, 2001, 2000, 1996, 1991, 1986, 1985, 1982, 1980, 1978, 1975, 1974, 1970, 1968, 1965, 1964, 1963, 1962, 1960, 1957, 1955, 1950, 1946, 1945, 1942, 1940, 1936, 1935, 1931, 1930, 1926, 1925, 1922
279 9TH ST N	2014, 2010, 2006, 2001, 1996, 1991, 1986, 1985, 1982, 1980, 1978, 1974, 1968, 1966, 1965, 1964, 1963, 1962, 1957, 1946, 1942, 1936, 1931, 1926
279 N 9TH	2014, 2010, 2006, 2001, 2000, 1996, 1986, 1985, 1982, 1980, 1978, 1975, 1974, 1970, 1968, 1966, 1965, 1964, 1963, 1962, 1960, 1957, 1955, 1950, 1946, 1945, 1942, 1940, 1936, 1935, 1931, 1930, 1926, 1925, 1922
279 N 9TH ST	2014, 2010, 2001, 2000, 1996, 1985, 1982, 1978, 1974, 1970, 1968, 1966, 1965, 1964, 1962, 1960, 1955, 1950, 1946, 1945, 1942, 1940, 1936, 1935, 1931, 1930, 1926, 1925, 1922
280 10TH ST N	2014, 2010, 2006, 2001, 1996, 1991, 1986, 1985, 1982, 1980, 1978, 1974, 1968, 1965, 1964, 1963, 1962, 1957, 1946, 1942, 1936, 1931, 1926
280 11TH ST N	2014, 2010, 2006, 2001, 1991, 1986, 1985, 1982, 1980, 1978, 1974, 1968, 1965, 1964, 1963, 1962, 1957, 1946, 1942, 1936, 1931, 1926
280 8TH ST	2014, 2010, 2006, 2001, 2000, 1996, 1991, 1986, 1985, 1982, 1980, 1978, 1974, 1970, 1968, 1966, 1965, 1964, 1963, 1962, 1960, 1957, 1955, 1950, 1946, 1945, 1942, 1940, 1936, 1935, 1931, 1930, 1926, 1925, 1922
280 8TH ST N	2014, 2010, 2006, 2001, 1991, 1986, 1985, 1982, 1980, 1978, 1975, 1974, 1968, 1965, 1964, 1963, 1962, 1957, 1955, 1950, 1946, 1945, 1942, 1940, 1936, 1935, 1931, 1930, 1926, 1925, 1922
280 N 10TH ST	2014, 2010, 2001, 2000, 1996, 1991, 1986, 1985, 1982, 1980, 1978, 1975, 1974, 1970, 1968, 1966, 1965, 1964, 1962, 1960, 1955, 1950, 1946, 1945, 1942, 1940, 1936, 1935, 1931, 1930, 1926, 1925, 1922
280 N 11TH	2014, 2010, 2006, 2001, 2000, 1996, 1991, 1986, 1982, 1980, 1978, 1975, 1974, 1970, 1968, 1966, 1965, 1964, 1963, 1962, 1960, 1957, 1955, 1950, 1946, 1945, 1942, 1940, 1936, 1935, 1931, 1930, 1926, 1925, 1922



## FINDINGS

<b><u>Address Researched</u></b>	<b><u>Address Not Identified in Research Source</u></b>
287 10TH ST N	2014, 2010, 2006, 2001, 1996, 1991, 1986, 1985, 1982, 1980, 1978, 1974, 1968, 1965, 1964, 1963, 1962, 1957, 1946, 1942, 1936, 1931, 1926
287 11TH ST N	2014, 2010, 2006, 2001, 1996, 1991, 1986, 1985, 1982, 1980, 1978, 1974, 1968, 1965, 1964, 1963, 1962, 1960, 1957, 1955, 1946, 1942, 1936, 1931, 1926, 1922
287 8TH ST S	2014, 2010, 2006, 2001, 2000, 1996, 1991, 1986, 1985, 1982, 1980, 1978, 1975, 1974, 1970, 1968, 1966, 1965, 1964, 1963, 1962, 1960, 1957, 1955, 1946, 1942, 1936, 1931, 1926
287 N 10TH ST	2014, 2010, 2001, 2000, 1996, 1991, 1985, 1982, 1980, 1978, 1974, 1970, 1968, 1966, 1965, 1964, 1963, 1962, 1960, 1957, 1955, 1950, 1946, 1945, 1942, 1940, 1936, 1935, 1931, 1930, 1926, 1925, 1922
287 N 11TH ST	2014, 2010, 2001, 2000, 1996, 1991, 1986, 1985, 1982, 1980, 1978, 1975, 1974, 1970, 1968, 1966, 1965, 1964, 1963, 1962, 1960, 1957, 1955, 1950, 1946, 1945, 1942, 1940, 1936, 1935, 1931, 1930, 1926, 1925, 1922
288 11TH ST N	2014, 2010, 2006, 2001, 1996, 1991, 1986, 1985, 1982, 1980, 1978, 1974, 1968, 1965, 1964, 1963, 1962, 1957, 1946, 1942, 1936, 1931, 1926, 1922
288 N 11TH ST	2014, 2010, 2001, 2000, 1996, 1991, 1986, 1985, 1982, 1980, 1978, 1975, 1974, 1970, 1968, 1966, 1965, 1964, 1962, 1960, 1957, 1955, 1950, 1946, 1945, 1942, 1940, 1936, 1935, 1931, 1930, 1926, 1925, 1922
289 11TH ST N	2014, 2010, 2006, 2001, 1996, 1991, 1986, 1985, 1982, 1980, 1978, 1974, 1968, 1965, 1964, 1963, 1962, 1957, 1946, 1942, 1936, 1931, 1926, 1922
289 8TH ST S	2014, 2010, 2006, 2001, 2000, 1996, 1991, 1986, 1985, 1982, 1980, 1978, 1975, 1974, 1970, 1968, 1966, 1965, 1964, 1963, 1962, 1960, 1957, 1955, 1946, 1942, 1936, 1935, 1931, 1926
289 N 11TH CYPRSS	2014, 2010, 2006, 2001, 2000, 1996, 1991, 1986, 1985, 1982, 1980, 1978, 1975, 1974, 1970, 1968, 1966, 1965, 1964, 1963, 1962, 1960, 1955, 1950, 1946, 1945, 1942, 1940, 1936, 1935, 1931, 1930, 1926, 1925, 1922
289 N 11TH ST	2014, 2010, 2001, 2000, 1996, 1991, 1986, 1982, 1980, 1978, 1975, 1974, 1970, 1968, 1966, 1965, 1964, 1963, 1962, 1960, 1957, 1955, 1950, 1946, 1945, 1942, 1940, 1936, 1935, 1931, 1930, 1926, 1925, 1922
289 N 11th St	2014, 2006, 2001, 2000, 1996, 1991, 1986, 1985, 1982, 1980, 1978, 1975, 1974, 1970, 1968, 1966, 1965, 1964, 1963, 1962, 1960, 1957, 1955, 1950, 1946, 1945, 1942, 1940, 1936, 1935, 1931, 1930, 1926, 1925, 1922
290 10TH ST N	2014, 2010, 2006, 2001, 1991, 1986, 1985, 1982, 1980, 1978, 1974, 1968, 1965, 1964, 1963, 1962, 1957, 1946, 1942, 1936, 1931, 1926
290 11TH ST N	2014, 2010, 2006, 2001, 2000, 1996, 1991, 1986, 1985, 1982, 1980, 1978, 1974, 1968, 1965, 1964, 1963, 1962, 1957, 1946, 1942, 1936, 1935, 1931, 1930, 1926, 1925, 1922
290 N 10TH ST	2014, 2010, 2001, 2000, 1996, 1991, 1986, 1985, 1982, 1980, 1978, 1974, 1970, 1968, 1966, 1965, 1964, 1962, 1960, 1955, 1950, 1946, 1945, 1942, 1940, 1936, 1935, 1931, 1930, 1926, 1925, 1922
290 N 11TH ST	2014, 2010, 2006, 2001, 2000, 1996, 1991, 1986, 1985, 1982, 1980, 1978, 1975, 1974, 1970, 1968, 1966, 1965, 1964, 1962, 1960, 1957, 1955, 1950, 1946, 1945, 1942, 1940, 1936, 1935, 1931, 1930, 1926, 1925, 1922
291 10TH ST N	2014, 2010, 2006, 2001, 1996, 1991, 1986, 1985, 1982, 1980, 1978, 1974, 1968, 1965, 1964, 1963, 1962, 1957, 1946, 1942, 1936, 1931, 1926
291 11TH ST N	2014, 2010, 2006, 2001, 1996, 1991, 1986, 1985, 1982, 1980, 1978, 1974, 1968, 1965, 1964, 1963, 1962, 1957, 1946, 1942, 1936, 1931, 1926, 1922
291 N 10TH ST	2014, 2010, 2001, 2000, 1996, 1991, 1982, 1978, 1974, 1970, 1968, 1966, 1965, 1964, 1962, 1960, 1957, 1955, 1950, 1946, 1945, 1942, 1940, 1936, 1935, 1931, 1930, 1926, 1925, 1922

## FINDINGS

### Address Researched

### Address Not Identified in Research Source

291 N 11TH ST	2014, 2010, 2001, 2000, 1996, 1991, 1986, 1985, 1982, 1978, 1975, 1974, 1970, 1968, 1966, 1965, 1964, 1962, 1960, 1955, 1950, 1946, 1945, 1942, 1940, 1936, 1935, 1931, 1930, 1926, 1925, 1922
291 N 9TH ST	2014, 2010, 2006, 2001, 2000, 1996, 1991, 1986, 1985, 1982, 1978, 1975, 1974, 1970, 1968, 1966, 1965, 1964, 1963, 1962, 1960, 1957, 1955, 1950, 1946, 1945, 1942, 1940, 1936, 1935, 1931, 1930, 1926, 1925, 1922
294 10TH ST N	2014, 2010, 2006, 2001, 1991, 1986, 1985, 1982, 1980, 1978, 1974, 1968, 1965, 1964, 1963, 1962, 1957, 1946, 1942, 1936, 1931, 1926
294 8TH ST S	2014, 2010, 2006, 2001, 2000, 1996, 1991, 1986, 1985, 1982, 1980, 1978, 1975, 1974, 1970, 1968, 1966, 1965, 1964, 1963, 1962, 1960, 1957, 1955, 1946, 1942, 1936, 1931, 1926
294 N 10TH	2014, 2010, 2006, 2001, 2000, 1996, 1986, 1985, 1982, 1980, 1978, 1975, 1974, 1970, 1968, 1966, 1965, 1964, 1963, 1962, 1960, 1957, 1955, 1950, 1946, 1945, 1942, 1940, 1936, 1935, 1931, 1930, 1926, 1925, 1922
294 N 10TH ST	2014, 2010, 2001, 2000, 1996, 1986, 1982, 1978, 1975, 1974, 1970, 1968, 1966, 1965, 1964, 1962, 1960, 1957, 1955, 1950, 1946, 1945, 1942, 1940, 1936, 1935, 1931, 1930, 1926, 1925, 1922
295 10TH ST N	2014, 2010, 2006, 2001, 1991, 1986, 1985, 1982, 1980, 1978, 1974, 1968, 1965, 1964, 1963, 1962, 1957, 1946, 1942, 1936, 1931, 1926
295 8TH ST N	2014, 2010, 2006, 2001, 2000, 1996, 1991, 1986, 1985, 1982, 1980, 1978, 1975, 1974, 1970, 1968, 1966, 1965, 1964, 1963, 1962, 1960, 1957, 1955, 1950, 1946, 1945, 1942, 1940, 1936, 1935, 1931, 1930, 1926, 1922
295 N 10TH	2014, 2010, 2006, 2001, 2000, 1996, 1986, 1985, 1982, 1980, 1978, 1975, 1974, 1970, 1968, 1966, 1965, 1964, 1963, 1962, 1960, 1957, 1955, 1950, 1946, 1945, 1942, 1940, 1936, 1935, 1931, 1930, 1926, 1925, 1922
295 N 10TH ST	2014, 2010, 2001, 2000, 1996, 1982, 1978, 1974, 1970, 1968, 1966, 1965, 1964, 1962, 1960, 1955, 1950, 1946, 1945, 1942, 1940, 1936, 1935, 1931, 1930, 1926, 1925, 1922
295 N 10th St	2006, 2001, 2000, 1996, 1991, 1986, 1985, 1982, 1980, 1978, 1975, 1974, 1970, 1968, 1966, 1965, 1964, 1963, 1962, 1960, 1957, 1955, 1950, 1946, 1945, 1942, 1940, 1936, 1935, 1931, 1930, 1926, 1925, 1922
296 10TH ST	2014, 2010, 2006, 2001, 1996, 1991, 1986, 1985, 1982, 1980, 1978, 1975, 1974, 1970, 1968, 1966, 1965, 1964, 1963, 1962, 1960, 1957, 1955, 1950, 1946, 1945, 1942, 1940, 1936, 1935, 1931, 1930, 1926, 1925, 1922
297 8TH ST S	2014, 2010, 2006, 2001, 2000, 1996, 1991, 1986, 1985, 1982, 1980, 1978, 1975, 1974, 1970, 1968, 1966, 1965, 1964, 1963, 1962, 1960, 1957, 1955, 1946, 1942, 1936, 1931, 1926
298 10TH ST N	2014, 2010, 2006, 2001, 1991, 1986, 1985, 1982, 1980, 1978, 1974, 1968, 1965, 1964, 1963, 1962, 1960, 1957, 1946, 1942, 1936, 1931, 1926
298 11TH ST N	2014, 2010, 2006, 2001, 1996, 1991, 1986, 1985, 1982, 1980, 1978, 1974, 1968, 1965, 1964, 1963, 1962, 1957, 1946, 1942, 1940, 1936, 1931, 1926, 1922
298 12TH ST N	2014, 2010, 2006, 2001, 1991, 1986, 1985, 1982, 1980, 1978, 1974, 1968, 1965, 1964, 1963, 1962, 1957, 1946, 1942, 1936, 1931, 1926
298 8TH ST N	2014, 2010, 2006, 2001, 1996, 1991, 1986, 1985, 1982, 1980, 1978, 1975, 1974, 1970, 1968, 1966, 1965, 1964, 1963, 1962, 1957, 1946, 1942, 1936, 1931, 1926, 1925, 1922
298 N 10TH ST	2014, 2010, 2001, 2000, 1996, 1991, 1982, 1978, 1974, 1970, 1968, 1966, 1965, 1964, 1962, 1960, 1957, 1955, 1950, 1946, 1945, 1942, 1940, 1936, 1935, 1931, 1930, 1926, 1925, 1922

## FINDINGS

<b><u>Address Researched</u></b>	<b><u>Address Not Identified in Research Source</u></b>
298 N 11TH ST	2014, 2010, 2001, 2000, 1996, 1991, 1986, 1982, 1980, 1978, 1975, 1974, 1970, 1968, 1966, 1965, 1964, 1962, 1960, 1957, 1955, 1950, 1946, 1945, 1942, 1940, 1936, 1935, 1931, 1930, 1926, 1925, 1922
298 N 12TH ST	2014, 2010, 2006, 2001, 2000, 1996, 1991, 1986, 1985, 1982, 1980, 1978, 1975, 1974, 1970, 1968, 1966, 1965, 1964, 1963, 1962, 1960, 1955, 1950, 1946, 1945, 1942, 1940, 1936, 1935, 1931, 1930, 1926, 1925, 1922
298 N 8TH ST	2014, 2010, 2001, 2000, 1996, 1991, 1985, 1982, 1980, 1978, 1975, 1974, 1970, 1968, 1966, 1965, 1964, 1963, 1962, 1960, 1955, 1950, 1946, 1945, 1942, 1940, 1936, 1935, 1931, 1930, 1926, 1925, 1922
298 S 8TH ST	2014, 2010, 2006, 2001, 2000, 1996, 1991, 1986, 1985, 1982, 1980, 1978, 1974, 1970, 1968, 1966, 1965, 1964, 1963, 1962, 1960, 1957, 1955, 1950, 1946, 1945, 1942, 1940, 1936, 1935, 1931, 1930, 1926, 1925, 1922
299 11TH ST N	2014, 2010, 2006, 2001, 2000, 1996, 1991, 1986, 1985, 1982, 1980, 1978, 1974, 1968, 1965, 1964, 1963, 1962, 1957, 1946, 1942, 1940, 1936, 1931, 1926, 1922
299 9TH ST	2014, 2010, 2006, 2001, 2000, 1996, 1991, 1986, 1985, 1982, 1980, 1978, 1975, 1974, 1970, 1968, 1966, 1965, 1964, 1963, 1962, 1960, 1957, 1955, 1950, 1946, 1945, 1942, 1940, 1936, 1935, 1931, 1930, 1926, 1925, 1922
299 9TH ST N	2014, 2010, 2006, 2001, 1991, 1986, 1985, 1982, 1980, 1978, 1974, 1968, 1966, 1965, 1964, 1963, 1962, 1957, 1946, 1942, 1936, 1931, 1926
299 N 11TH ST	2014, 2010, 2001, 2000, 1996, 1991, 1986, 1985, 1982, 1980, 1978, 1975, 1974, 1970, 1968, 1966, 1965, 1964, 1963, 1962, 1960, 1957, 1955, 1950, 1946, 1945, 1942, 1940, 1936, 1935, 1931, 1930, 1926, 1925, 1922
299 N 9T H CY PRESS	2014, 2010, 2006, 2001, 2000, 1996, 1991, 1986, 1985, 1982, 1980, 1978, 1975, 1974, 1970, 1968, 1966, 1965, 1964, 1963, 1962, 1960, 1955, 1950, 1946, 1945, 1942, 1940, 1936, 1935, 1931, 1930, 1926, 1925, 1922
299 N 9TH	2014, 2010, 2006, 2001, 2000, 1996, 1986, 1985, 1982, 1980, 1978, 1975, 1974, 1970, 1968, 1966, 1965, 1964, 1963, 1962, 1960, 1957, 1955, 1950, 1946, 1945, 1942, 1940, 1936, 1935, 1931, 1930, 1926, 1925, 1922
299 N 9TH ST	2014, 2010, 2001, 2000, 1996, 1982, 1978, 1974, 1970, 1968, 1966, 1965, 1964, 1962, 1960, 1955, 1950, 1946, 1945, 1942, 1940, 1936, 1935, 1931, 1930, 1926, 1925, 1922
299 N 9th St	2006, 2001, 2000, 1996, 1991, 1986, 1985, 1982, 1980, 1978, 1975, 1974, 1970, 1968, 1966, 1965, 1964, 1963, 1962, 1960, 1957, 1955, 1950, 1946, 1945, 1942, 1940, 1936, 1935, 1931, 1930, 1926, 1925, 1922
300 10TH ST	2014, 2010, 2006, 2001, 1996, 1991, 1986, 1985, 1982, 1980, 1978, 1975, 1974, 1970, 1968, 1966, 1965, 1964, 1963, 1962, 1960, 1957, 1955, 1950, 1946, 1945, 1942, 1940, 1936, 1935, 1931, 1930, 1926, 1925, 1922
300 11TH ST N	2014, 2010, 2006, 2001, 1991, 1986, 1985, 1982, 1980, 1978, 1974, 1968, 1965, 1964, 1963, 1962, 1957, 1946, 1942, 1936, 1931, 1930, 1926, 1925, 1922
300 8TH ST N	2014, 2010, 2006, 2001, 2000, 1996, 1991, 1986, 1985, 1982, 1980, 1978, 1975, 1974, 1970, 1968, 1966, 1965, 1964, 1963, 1962, 1960, 1957, 1950, 1946, 1945, 1942, 1940, 1936, 1935, 1931, 1930, 1926, 1925
300 N 10TH ST	2014, 2010, 2006, 2001, 2000, 1996, 1991, 1986, 1985, 1982, 1980, 1978, 1974, 1970, 1968, 1966, 1965, 1964, 1963, 1962, 1960, 1955, 1950, 1946, 1945, 1942, 1940, 1936, 1935, 1931, 1930, 1926, 1925, 1922
300 N 11TH	2014, 2010, 2006, 2001, 2000, 1996, 1991, 1986, 1982, 1980, 1978, 1975, 1974, 1970, 1968, 1966, 1965, 1964, 1963, 1962, 1960, 1957, 1955, 1950, 1946, 1945, 1942, 1940, 1936, 1935, 1931, 1930, 1926, 1925, 1922
300 N 11TH ST	2014, 2010, 2001, 2000, 1996, 1991, 1986, 1982, 1978, 1974, 1970, 1968, 1966, 1965, 1964, 1962, 1960, 1955, 1950, 1946, 1945, 1942, 1940, 1936, 1935, 1931, 1930, 1926, 1925, 1922

## FINDINGS

<b><u>Address Researched</u></b>	<b><u>Address Not Identified in Research Source</u></b>
300 N 8TH ST	2014, 2010, 2006, 2001, 2000, 1996, 1991, 1986, 1985, 1982, 1980, 1978, 1975, 1974, 1970, 1968, 1966, 1965, 1964, 1963, 1962, 1960, 1955, 1950, 1946, 1945, 1942, 1940, 1936, 1935, 1931, 1930, 1926, 1925, 1922
303 9TH ST	2014, 2010, 2006, 2001, 2000, 1996, 1991, 1986, 1985, 1982, 1980, 1978, 1975, 1974, 1970, 1968, 1965, 1964, 1963, 1962, 1960, 1957, 1955, 1950, 1946, 1945, 1942, 1940, 1936, 1935, 1931, 1930, 1926, 1925, 1922
303 9TH ST N	2014, 2010, 2006, 2001, 1991, 1986, 1985, 1982, 1980, 1978, 1974, 1968, 1966, 1965, 1964, 1963, 1962, 1957, 1946, 1942, 1936, 1931, 1926, 1922
303 N 9TH	2014, 2010, 2006, 2001, 2000, 1996, 1986, 1985, 1982, 1980, 1978, 1975, 1974, 1970, 1968, 1966, 1965, 1964, 1963, 1962, 1960, 1957, 1955, 1950, 1946, 1945, 1942, 1940, 1936, 1935, 1931, 1930, 1926, 1925, 1922
303 N 9TH ST	2014, 2010, 2001, 2000, 1996, 1982, 1978, 1975, 1974, 1970, 1968, 1966, 1965, 1964, 1962, 1960, 1955, 1950, 1946, 1945, 1942, 1940, 1936, 1935, 1931, 1930, 1926, 1925, 1922
304 10TH ST N	2014, 2010, 2006, 2001, 1991, 1986, 1985, 1982, 1980, 1978, 1974, 1968, 1965, 1964, 1963, 1962, 1957, 1946, 1942, 1936, 1931, 1926, 1925, 1922
304 N 10TH ST	2014, 2010, 2001, 2000, 1996, 1991, 1982, 1980, 1978, 1974, 1970, 1968, 1966, 1965, 1964, 1962, 1960, 1957, 1955, 1950, 1946, 1945, 1942, 1940, 1936, 1935, 1931, 1930, 1926, 1925, 1922
305 11TH ST	2014, 2010, 2006, 2001, 2000, 1996, 1991, 1986, 1985, 1982, 1980, 1978, 1975, 1974, 1970, 1968, 1966, 1965, 1964, 1963, 1962, 1960, 1955, 1950, 1946, 1945, 1942, 1940, 1936, 1935, 1931, 1930, 1926, 1925, 1922
305 11TH ST N	2014, 2010, 2006, 2001, 1996, 1991, 1986, 1985, 1982, 1980, 1978, 1974, 1968, 1965, 1964, 1963, 1962, 1957, 1946, 1942, 1936, 1935, 1931, 1930, 1926, 1925, 1922
305 N 11TH	2014, 2010, 2006, 2001, 2000, 1996, 1991, 1986, 1982, 1980, 1978, 1975, 1974, 1970, 1968, 1966, 1965, 1964, 1963, 1962, 1960, 1957, 1955, 1950, 1946, 1945, 1942, 1940, 1936, 1935, 1931, 1930, 1926, 1925, 1922
305 N 11TH ST	2014, 2010, 2001, 2000, 1996, 1991, 1986, 1985, 1982, 1978, 1975, 1974, 1970, 1968, 1966, 1965, 1964, 1962, 1960, 1955, 1950, 1946, 1945, 1942, 1940, 1936, 1935, 1931, 1930, 1926, 1925, 1922
306 10TH ST N	2014, 2010, 2006, 2001, 1996, 1991, 1986, 1985, 1982, 1980, 1978, 1974, 1968, 1965, 1964, 1963, 1962, 1957, 1946, 1942, 1936, 1935, 1931, 1930, 1926, 1925, 1922
306 N 10TH ST	2014, 2010, 2001, 2000, 1996, 1991, 1986, 1985, 1982, 1980, 1978, 1974, 1970, 1968, 1966, 1965, 1964, 1962, 1960, 1957, 1955, 1950, 1946, 1945, 1942, 1940, 1936, 1935, 1931, 1930, 1926, 1925, 1922
307 8TH ST N	2014, 2010, 2006, 2001, 1996, 1991, 1986, 1985, 1982, 1980, 1978, 1975, 1974, 1970, 1968, 1966, 1965, 1964, 1963, 1962, 1960, 1957, 1955, 1950, 1946, 1945, 1942, 1940, 1936, 1935, 1931, 1930, 1926, 1925, 1922
307 N 8TH ST	2014, 2010, 2001, 2000, 1996, 1991, 1986, 1985, 1982, 1980, 1978, 1975, 1974, 1970, 1968, 1966, 1965, 1964, 1963, 1962, 1960, 1957, 1955, 1950, 1946, 1945, 1942, 1940, 1936, 1935, 1931, 1930, 1926, 1925, 1922
309 9TH ST	2014, 2010, 2006, 2001, 2000, 1996, 1991, 1986, 1985, 1982, 1980, 1978, 1975, 1974, 1970, 1968, 1965, 1964, 1963, 1962, 1960, 1957, 1955, 1950, 1946, 1945, 1942, 1940, 1936, 1935, 1931, 1930, 1926, 1925, 1922
309 9TH ST N	2014, 2010, 2006, 2001, 1996, 1991, 1986, 1985, 1982, 1980, 1978, 1974, 1968, 1966, 1965, 1964, 1963, 1962, 1957, 1946, 1945, 1942, 1936, 1931, 1926, 1922
309 N 9TH ST	2014, 2010, 2001, 2000, 1996, 1991, 1986, 1985, 1982, 1978, 1975, 1974, 1970, 1968, 1966, 1965, 1964, 1963, 1962, 1960, 1955, 1950, 1946, 1945, 1942, 1940, 1936, 1935, 1931, 1930, 1926, 1925, 1922



## FINDINGS

### Address Researched

### Address Not Identified in Research Source

310 11TH ST N	2014, 2010, 2006, 2001, 1996, 1991, 1986, 1985, 1982, 1980, 1978, 1974, 1968, 1965, 1964, 1963, 1962, 1957, 1946, 1942, 1936, 1931, 1926, 1925, 1922
310 N 11TH	2014, 2010, 2006, 2001, 2000, 1996, 1991, 1986, 1982, 1980, 1978, 1975, 1974, 1970, 1968, 1966, 1965, 1964, 1963, 1962, 1960, 1957, 1955, 1950, 1946, 1945, 1942, 1940, 1936, 1935, 1931, 1930, 1926, 1925, 1922
310 N 11TH ST	2014, 2010, 2001, 2000, 1996, 1991, 1985, 1982, 1980, 1978, 1975, 1974, 1970, 1968, 1966, 1965, 1964, 1962, 1960, 1957, 1955, 1950, 1946, 1945, 1942, 1940, 1936, 1935, 1931, 1930, 1926, 1925, 1922
311 N 12ND	2014, 2010, 2006, 2001, 2000, 1996, 1991, 1986, 1985, 1982, 1980, 1978, 1975, 1974, 1970, 1968, 1966, 1965, 1964, 1963, 1962, 1960, 1955, 1950, 1946, 1945, 1942, 1940, 1936, 1935, 1931, 1930, 1926, 1925, 1922
312 N 8 D	2014, 2010, 2006, 2001, 2000, 1996, 1986, 1985, 1982, 1980, 1978, 1975, 1974, 1970, 1968, 1966, 1965, 1964, 1963, 1962, 1960, 1957, 1955, 1950, 1946, 1945, 1942, 1940, 1936, 1935, 1931, 1930, 1926, 1925, 1922
312 N 8D	2014, 2010, 2006, 2001, 2000, 1996, 1986, 1985, 1982, 1980, 1978, 1975, 1974, 1970, 1968, 1966, 1965, 1964, 1963, 1962, 1960, 1957, 1955, 1950, 1946, 1945, 1942, 1940, 1936, 1935, 1931, 1930, 1926, 1925, 1922
314 10TH ST N	2014, 2010, 2006, 2001, 1991, 1986, 1985, 1982, 1980, 1978, 1974, 1968, 1965, 1964, 1963, 1962, 1957, 1950, 1946, 1945, 1942, 1940, 1936, 1935, 1931, 1930, 1926, 1925, 1922
314 8TH ST	2014, 2010, 2006, 2001, 2000, 1996, 1991, 1986, 1985, 1982, 1980, 1978, 1974, 1970, 1968, 1966, 1965, 1964, 1963, 1962, 1960, 1957, 1955, 1950, 1946, 1945, 1942, 1940, 1936, 1935, 1931, 1930, 1926, 1925, 1922
314 8TH ST N	2014, 2010, 2006, 2001, 1996, 1991, 1986, 1985, 1982, 1980, 1978, 1975, 1974, 1968, 1965, 1964, 1963, 1962, 1957, 1946, 1942, 1936, 1931, 1926
314 N 10TH ST	2014, 2010, 2001, 2000, 1996, 1991, 1986, 1985, 1982, 1980, 1978, 1975, 1974, 1970, 1968, 1966, 1965, 1964, 1962, 1960, 1957, 1955, 1950, 1946, 1945, 1942, 1940, 1936, 1935, 1931, 1930, 1926, 1925, 1922
314 N 8TH	2014, 2010, 2006, 2001, 2000, 1996, 1986, 1985, 1982, 1980, 1978, 1975, 1974, 1970, 1968, 1966, 1965, 1964, 1963, 1962, 1960, 1957, 1955, 1950, 1946, 1945, 1942, 1940, 1936, 1935, 1931, 1930, 1926, 1925, 1922
314 N 8TH ST	2014, 2010, 2001, 2000, 1996, 1991, 1986, 1985, 1982, 1978, 1974, 1970, 1968, 1966, 1965, 1964, 1962, 1960, 1955, 1950, 1946, 1945, 1942, 1940, 1936, 1935, 1931, 1930, 1926, 1925, 1922
315 10TH ST N	2014, 2010, 2006, 2001, 1991, 1986, 1985, 1982, 1980, 1978, 1974, 1968, 1965, 1964, 1963, 1962, 1957, 1946, 1942, 1936, 1931, 1926, 1925, 1922
315 11TH ST N	2014, 2010, 2006, 2001, 1996, 1991, 1986, 1985, 1982, 1980, 1978, 1974, 1970, 1968, 1965, 1964, 1963, 1962, 1957, 1946, 1942, 1936, 1931, 1926, 1922
315 8TH ST N	2014, 2010, 2006, 2001, 1996, 1991, 1986, 1985, 1982, 1980, 1978, 1975, 1974, 1970, 1968, 1966, 1965, 1964, 1963, 1962, 1960, 1957, 1955, 1950, 1946, 1945, 1942, 1940, 1936, 1935, 1931, 1930, 1926, 1925, 1922
315 9TH ST	2014, 2010, 2006, 2001, 2000, 1996, 1991, 1986, 1985, 1982, 1980, 1978, 1975, 1974, 1970, 1968, 1965, 1964, 1963, 1962, 1960, 1957, 1955, 1950, 1946, 1945, 1942, 1940, 1936, 1935, 1931, 1930, 1926, 1925, 1922
315 9TH ST N	2014, 2010, 2006, 2001, 1996, 1991, 1986, 1985, 1982, 1980, 1978, 1974, 1968, 1966, 1965, 1964, 1963, 1962, 1957, 1946, 1942, 1936, 1931, 1926, 1922
315 N 10TH	2014, 2010, 2006, 2001, 2000, 1996, 1991, 1986, 1982, 1980, 1978, 1975, 1974, 1970, 1968, 1966, 1965, 1964, 1963, 1962, 1960, 1957, 1955, 1950, 1946, 1945, 1942, 1940, 1936, 1935, 1931, 1930, 1926, 1925, 1922

## FINDINGS

<b><u>Address Researched</u></b>	<b><u>Address Not Identified in Research Source</u></b>
315 N 10TH ST	2014, 2010, 2001, 2000, 1996, 1985, 1982, 1978, 1975, 1974, 1970, 1968, 1966, 1965, 1964, 1962, 1960, 1955, 1950, 1946, 1945, 1942, 1940, 1936, 1935, 1931, 1930, 1926, 1925, 1922
315 N 10th St	2006, 2001, 2000, 1996, 1991, 1986, 1985, 1982, 1980, 1978, 1975, 1974, 1970, 1968, 1966, 1965, 1964, 1963, 1962, 1960, 1957, 1955, 1950, 1946, 1945, 1942, 1940, 1936, 1935, 1931, 1930, 1926, 1925, 1922
315 N 11TH	2014, 2010, 2006, 2001, 2000, 1996, 1991, 1986, 1982, 1980, 1978, 1975, 1974, 1970, 1968, 1966, 1965, 1964, 1963, 1962, 1960, 1957, 1955, 1950, 1946, 1945, 1942, 1940, 1936, 1935, 1931, 1930, 1926, 1925, 1922
315 N 11TH ST	2014, 2010, 2001, 2000, 1996, 1991, 1986, 1985, 1982, 1980, 1978, 1975, 1974, 1970, 1968, 1966, 1965, 1964, 1962, 1960, 1955, 1950, 1946, 1945, 1942, 1940, 1936, 1935, 1931, 1930, 1926, 1925, 1922
315 N 8TH ST	2014, 2010, 2001, 2000, 1996, 1991, 1986, 1985, 1982, 1980, 1978, 1975, 1974, 1970, 1968, 1966, 1965, 1964, 1963, 1962, 1960, 1957, 1955, 1950, 1946, 1945, 1942, 1940, 1936, 1935, 1931, 1930, 1926, 1925, 1922
315 N 9TH	2014, 2010, 2006, 2001, 2000, 1996, 1986, 1985, 1982, 1980, 1978, 1975, 1974, 1970, 1968, 1966, 1965, 1964, 1963, 1962, 1960, 1957, 1955, 1950, 1946, 1945, 1942, 1940, 1936, 1935, 1931, 1930, 1926, 1925, 1922
315 N 9TH ST	2014, 2010, 2001, 2000, 1996, 1982, 1980, 1978, 1975, 1974, 1970, 1968, 1966, 1965, 1964, 1962, 1960, 1957, 1955, 1950, 1946, 1945, 1942, 1940, 1936, 1935, 1931, 1930, 1926, 1925, 1922
316 10TH ST N	2014, 2010, 2006, 2001, 1991, 1986, 1985, 1982, 1980, 1978, 1974, 1968, 1965, 1964, 1963, 1962, 1957, 1950, 1946, 1945, 1942, 1940, 1936, 1935, 1931, 1930, 1926, 1925, 1922
316 11TH ST N	2014, 2010, 2006, 2001, 2000, 1996, 1991, 1986, 1985, 1982, 1980, 1978, 1975, 1974, 1968, 1966, 1965, 1964, 1963, 1962, 1960, 1957, 1955, 1950, 1946, 1945, 1942, 1940, 1936, 1935, 1931, 1930, 1926, 1925, 1922
316 9TH ST	2014, 2010, 2006, 2001, 2000, 1996, 1991, 1986, 1985, 1982, 1980, 1978, 1975, 1974, 1970, 1968, 1965, 1964, 1963, 1962, 1960, 1957, 1955, 1950, 1946, 1945, 1942, 1940, 1936, 1935, 1931, 1930, 1926, 1925, 1922
316 9TH ST N	2014, 2010, 2006, 2001, 1991, 1986, 1985, 1982, 1980, 1978, 1974, 1968, 1966, 1965, 1964, 1963, 1962, 1957, 1946, 1942, 1936, 1931, 1926, 1922
316 N 10T H	2014, 2010, 2006, 2001, 2000, 1996, 1991, 1986, 1985, 1982, 1978, 1975, 1974, 1970, 1968, 1966, 1965, 1964, 1963, 1962, 1960, 1957, 1955, 1950, 1946, 1945, 1942, 1940, 1936, 1935, 1931, 1930, 1926, 1925, 1922
316 N 10TH ST	2014, 2010, 2001, 2000, 1996, 1991, 1986, 1985, 1982, 1980, 1978, 1975, 1974, 1970, 1968, 1966, 1965, 1964, 1962, 1960, 1955, 1950, 1946, 1945, 1942, 1940, 1936, 1935, 1931, 1930, 1926, 1925, 1922
316 N 9TH	2014, 2010, 2006, 2001, 2000, 1996, 1986, 1985, 1982, 1980, 1978, 1975, 1974, 1970, 1968, 1966, 1965, 1964, 1963, 1962, 1960, 1957, 1955, 1950, 1946, 1945, 1942, 1940, 1936, 1935, 1931, 1930, 1926, 1925, 1922
316 N 9TH ST	2014, 2010, 2001, 2000, 1996, 1982, 1978, 1975, 1974, 1970, 1968, 1966, 1965, 1964, 1963, 1962, 1960, 1955, 1950, 1946, 1945, 1942, 1940, 1936, 1935, 1931, 1930, 1926, 1925, 1922
317 10TH ST N	2014, 2010, 2006, 2001, 1991, 1986, 1985, 1982, 1980, 1978, 1974, 1968, 1965, 1964, 1963, 1962, 1957, 1955, 1950, 1946, 1945, 1942, 1940, 1936, 1935, 1931, 1930, 1926, 1925, 1922
317 E JULIAN ST	2014, 2010, 2001, 2000, 1996, 1986, 1982, 1978, 1974, 1970, 1968, 1966, 1965, 1964, 1962, 1960, 1955, 1950, 1946, 1945, 1942, 1940, 1936, 1935, 1931, 1930, 1926, 1925, 1922
317 JULIAN ST E	2014, 2010, 2006, 2001, 1996, 1991, 1986, 1985, 1982, 1980, 1978, 1974, 1968, 1965, 1964, 1963, 1962, 1957, 1946, 1942, 1936, 1931, 1926





## FINDINGS

### Address Researched

### Address Not Identified in Research Source

326 10TH ST N	2014, 2010, 2006, 2001, 1996, 1991, 1986, 1985, 1982, 1980, 1978, 1974, 1968, 1965, 1964, 1963, 1962, 1957, 1955, 1950, 1946, 1945, 1942, 1940, 1936, 1935, 1931, 1930, 1926, 1925
326 N 10TH ST	2014, 2010, 2001, 2000, 1996, 1991, 1986, 1985, 1982, 1980, 1978, 1974, 1970, 1968, 1966, 1965, 1964, 1962, 1960, 1957, 1955, 1950, 1946, 1945, 1942, 1940, 1936, 1935, 1931, 1930, 1926, 1925, 1922
327 11TH ST N	2014, 2010, 2006, 2001, 1991, 1986, 1985, 1982, 1980, 1978, 1974, 1968, 1965, 1964, 1963, 1962, 1957, 1946, 1942, 1936, 1931, 1926, 1925, 1922
327 N 11TH	2014, 2010, 2006, 2001, 2000, 1996, 1991, 1986, 1982, 1980, 1978, 1975, 1974, 1970, 1968, 1966, 1965, 1964, 1963, 1962, 1960, 1957, 1955, 1950, 1946, 1945, 1942, 1940, 1936, 1935, 1931, 1930, 1926, 1925, 1922
327 N 11TH ST	2014, 2010, 2001, 2000, 1996, 1991, 1985, 1982, 1980, 1978, 1975, 1974, 1970, 1968, 1966, 1965, 1964, 1962, 1960, 1957, 1955, 1950, 1946, 1945, 1942, 1940, 1936, 1935, 1931, 1930, 1926, 1925, 1922
328 10TH ST N	2014, 2010, 2006, 2001, 1996, 1991, 1986, 1985, 1982, 1980, 1978, 1974, 1968, 1965, 1964, 1963, 1962, 1957, 1946, 1945, 1942, 1940, 1936, 1935, 1931, 1930, 1926, 1925, 1922
328 9TH ST	2014, 2010, 2006, 2001, 2000, 1996, 1991, 1986, 1985, 1982, 1980, 1978, 1975, 1974, 1970, 1968, 1965, 1964, 1963, 1962, 1960, 1957, 1955, 1950, 1946, 1945, 1942, 1940, 1936, 1935, 1931, 1930, 1926, 1925, 1922
328 9TH ST N	2014, 2010, 2006, 2001, 1991, 1986, 1985, 1982, 1980, 1978, 1974, 1968, 1966, 1965, 1964, 1963, 1962, 1957, 1946, 1942, 1936, 1931, 1926
328 N 10TH ST	2014, 2010, 2001, 2000, 1996, 1991, 1986, 1985, 1982, 1980, 1978, 1975, 1974, 1970, 1968, 1966, 1965, 1964, 1963, 1962, 1960, 1957, 1955, 1950, 1946, 1945, 1942, 1940, 1936, 1935, 1931, 1930, 1926, 1925, 1922
328 N 9TH	2014, 2010, 2006, 2001, 2000, 1996, 1986, 1985, 1982, 1980, 1978, 1975, 1974, 1970, 1968, 1966, 1965, 1964, 1963, 1962, 1960, 1957, 1955, 1950, 1946, 1945, 1942, 1940, 1936, 1935, 1931, 1930, 1926, 1925, 1922
328 N 9TH ST	2014, 2010, 2001, 2000, 1996, 1986, 1985, 1982, 1980, 1978, 1974, 1970, 1968, 1966, 1965, 1964, 1962, 1960, 1955, 1950, 1946, 1945, 1942, 1940, 1936, 1935, 1931, 1930, 1926, 1925, 1922
329 E JULIAN ST	2014, 2010, 2001, 2000, 1996, 1991, 1986, 1985, 1982, 1980, 1978, 1975, 1974, 1970, 1968, 1966, 1965, 1964, 1963, 1962, 1960, 1957, 1955, 1950, 1946, 1945, 1942, 1940, 1936, 1935, 1931, 1930, 1926, 1925, 1922
329 JULIAN ST E	2014, 2010, 2006, 2001, 1991, 1986, 1985, 1982, 1980, 1978, 1975, 1974, 1970, 1968, 1966, 1965, 1964, 1963, 1962, 1960, 1957, 1955, 1950, 1946, 1945, 1942, 1940, 1936, 1935, 1931, 1930, 1926, 1925, 1922
330 10TH ST	2014, 2010, 2006, 2001, 1996, 1991, 1986, 1985, 1982, 1980, 1978, 1975, 1974, 1970, 1968, 1966, 1965, 1964, 1963, 1962, 1960, 1957, 1955, 1950, 1946, 1945, 1942, 1940, 1936, 1935, 1931, 1930, 1926, 1925, 1922
330 10TH ST N	2014, 2010, 2006, 2001, 1996, 1991, 1986, 1985, 1982, 1980, 1978, 1974, 1968, 1965, 1964, 1963, 1962, 1957, 1946, 1945, 1942, 1940, 1936, 1935, 1931, 1930, 1926, 1925, 1922
330 11TH ST N	2014, 2010, 2006, 2001, 1996, 1991, 1986, 1985, 1982, 1980, 1978, 1974, 1968, 1965, 1964, 1963, 1962, 1957, 1946, 1942, 1936, 1931, 1930, 1926
330 N 10TH ST	2014, 2010, 2001, 2000, 1996, 1991, 1985, 1982, 1978, 1974, 1970, 1968, 1966, 1965, 1964, 1962, 1960, 1957, 1955, 1950, 1946, 1945, 1942, 1940, 1936, 1935, 1931, 1930, 1926, 1925, 1922
330 N 11TH	2014, 2010, 2006, 2001, 2000, 1996, 1991, 1986, 1982, 1980, 1978, 1975, 1974, 1970, 1968, 1966, 1965, 1964, 1963, 1962, 1960, 1957, 1955, 1950, 1946, 1945, 1942, 1940, 1936, 1935, 1931, 1930, 1926, 1925, 1922

## FINDINGS

<u>Address Researched</u>	<u>Address Not Identified in Research Source</u>
330 N 11TH ST	2014, 2010, 2001, 2000, 1996, 1985, 1982, 1980, 1978, 1975, 1974, 1970, 1968, 1966, 1965, 1964, 1962, 1960, 1955, 1950, 1946, 1945, 1942, 1940, 1936, 1935, 1931, 1930, 1926, 1925, 1922
331 11TH ST N	2014, 2010, 2006, 2001, 1996, 1991, 1986, 1985, 1982, 1980, 1978, 1974, 1968, 1965, 1964, 1963, 1962, 1957, 1946, 1942, 1936, 1931, 1926, 1925, 1922
331 N 11TH ST	2014, 2010, 2001, 2000, 1996, 1991, 1986, 1985, 1982, 1978, 1974, 1970, 1968, 1966, 1965, 1964, 1962, 1960, 1957, 1955, 1950, 1946, 1945, 1942, 1940, 1936, 1935, 1931, 1930, 1926, 1925, 1922
331 N 11th St	2006, 2001, 2000, 1996, 1991, 1986, 1985, 1982, 1980, 1978, 1975, 1974, 1970, 1968, 1966, 1965, 1964, 1963, 1962, 1960, 1957, 1955, 1950, 1946, 1945, 1942, 1940, 1936, 1935, 1931, 1930, 1926, 1925, 1922
332 9TH ST	2014, 2010, 2006, 2001, 2000, 1996, 1991, 1986, 1985, 1982, 1980, 1978, 1975, 1974, 1970, 1968, 1965, 1964, 1963, 1962, 1960, 1957, 1955, 1950, 1946, 1945, 1942, 1940, 1936, 1935, 1931, 1930, 1926, 1925, 1922
332 9TH ST N	2014, 2010, 2006, 2001, 1996, 1991, 1986, 1985, 1982, 1980, 1978, 1974, 1968, 1966, 1965, 1964, 1963, 1962, 1957, 1946, 1942, 1936, 1931, 1926, 1925
332 N 9TH ST	2014, 2010, 2001, 2000, 1996, 1991, 1986, 1985, 1982, 1978, 1975, 1974, 1970, 1968, 1966, 1965, 1964, 1962, 1960, 1955, 1950, 1946, 1945, 1942, 1940, 1936, 1935, 1931, 1930, 1926, 1925, 1922
333 10TH ST N	2014, 2010, 2006, 2001, 1991, 1986, 1985, 1982, 1980, 1978, 1974, 1968, 1965, 1964, 1963, 1962, 1957, 1946, 1942, 1936, 1931, 1926, 1925, 1922
333 11TH ST N	2014, 2010, 2006, 2001, 2000, 1996, 1991, 1986, 1985, 1982, 1980, 1978, 1975, 1974, 1970, 1968, 1966, 1965, 1964, 1963, 1962, 1960, 1957, 1955, 1950, 1946, 1945, 1942, 1940, 1936, 1931, 1930, 1926, 1925, 1922
333 N 10TH ST	2014, 2010, 2001, 2000, 1996, 1991, 1986, 1985, 1982, 1980, 1978, 1975, 1974, 1970, 1968, 1966, 1965, 1964, 1962, 1960, 1955, 1950, 1946, 1945, 1942, 1940, 1936, 1935, 1931, 1930, 1926, 1925, 1922
335 11TH ST N	2014, 2010, 2006, 2001, 1996, 1991, 1986, 1985, 1982, 1980, 1978, 1974, 1970, 1968, 1965, 1964, 1963, 1962, 1957, 1946, 1942, 1936, 1935, 1931, 1926, 1925, 1922
335 9TH ST	2014, 2010, 2006, 2001, 2000, 1996, 1991, 1986, 1985, 1982, 1980, 1978, 1975, 1974, 1970, 1968, 1965, 1964, 1963, 1962, 1960, 1957, 1955, 1950, 1946, 1945, 1942, 1940, 1936, 1935, 1931, 1930, 1926, 1925, 1922
335 9TH ST N	2014, 2010, 2006, 2001, 1996, 1991, 1986, 1985, 1982, 1980, 1978, 1974, 1968, 1966, 1965, 1964, 1963, 1962, 1957, 1946, 1942, 1936, 1931, 1926, 1925, 1922
335 N 11TH	2014, 2010, 2006, 2001, 2000, 1996, 1991, 1986, 1982, 1980, 1978, 1975, 1974, 1970, 1968, 1966, 1965, 1964, 1963, 1962, 1960, 1957, 1955, 1950, 1946, 1945, 1942, 1940, 1936, 1935, 1931, 1930, 1926, 1925, 1922
335 N 11TH ST	2014, 2010, 2001, 2000, 1996, 1991, 1986, 1985, 1982, 1980, 1978, 1975, 1974, 1970, 1968, 1966, 1965, 1964, 1962, 1960, 1957, 1955, 1950, 1946, 1945, 1942, 1940, 1936, 1935, 1931, 1930, 1926, 1925, 1922
335 N 9TH CY PRESS	2014, 2010, 2006, 2001, 2000, 1996, 1991, 1986, 1985, 1982, 1980, 1978, 1975, 1974, 1970, 1968, 1966, 1965, 1964, 1963, 1962, 1960, 1955, 1950, 1946, 1945, 1942, 1940, 1936, 1935, 1931, 1930, 1926, 1925, 1922
335 N 9TH ST	2014, 2010, 2001, 2000, 1996, 1991, 1986, 1985, 1982, 1978, 1974, 1970, 1968, 1966, 1965, 1964, 1962, 1960, 1955, 1950, 1946, 1945, 1942, 1940, 1936, 1935, 1931, 1930, 1926, 1925, 1922
336 10TH ST N	2014, 2010, 2006, 2001, 1996, 1991, 1986, 1985, 1982, 1980, 1978, 1974, 1968, 1965, 1964, 1963, 1962, 1957, 1946, 1942, 1936, 1931, 1926, 1922
336 11TH ST N	2014, 2010, 2006, 2001, 1996, 1991, 1986, 1985, 1982, 1980, 1978, 1974, 1968, 1965, 1964, 1963, 1962, 1957, 1946, 1942, 1936, 1931, 1926

## FINDINGS

### Address Researched

### Address Not Identified in Research Source

336 9TH ST	2014, 2010, 2006, 2001, 2000, 1996, 1991, 1986, 1985, 1982, 1980, 1978, 1975, 1974, 1970, 1968, 1965, 1964, 1963, 1962, 1960, 1957, 1955, 1950, 1946, 1945, 1942, 1940, 1936, 1935, 1931, 1930, 1926, 1925, 1922
336 9TH ST N	2014, 2010, 2006, 2001, 1991, 1986, 1985, 1982, 1980, 1978, 1974, 1968, 1966, 1965, 1964, 1963, 1962, 1957, 1946, 1942, 1936, 1931, 1926
336 N 10TH ST	2014, 2010, 2001, 2000, 1996, 1991, 1986, 1985, 1982, 1980, 1978, 1975, 1974, 1970, 1968, 1966, 1965, 1964, 1962, 1960, 1955, 1950, 1946, 1945, 1942, 1940, 1936, 1935, 1931, 1930, 1926, 1925, 1922
336 N 11TH ST	2014, 2010, 2001, 2000, 1996, 1991, 1986, 1985, 1982, 1980, 1978, 1975, 1974, 1970, 1968, 1966, 1965, 1964, 1963, 1962, 1960, 1957, 1955, 1950, 1946, 1945, 1942, 1940, 1936, 1935, 1931, 1930, 1926, 1925, 1922
336 N 9TH	2014, 2010, 2006, 2001, 2000, 1996, 1986, 1985, 1982, 1980, 1978, 1975, 1974, 1970, 1968, 1966, 1965, 1964, 1963, 1962, 1960, 1957, 1955, 1950, 1946, 1945, 1942, 1940, 1936, 1935, 1931, 1930, 1926, 1925, 1922
336 N 9TH ST	2014, 2010, 2001, 2000, 1996, 1982, 1978, 1974, 1970, 1968, 1966, 1965, 1964, 1962, 1960, 1955, 1950, 1946, 1945, 1942, 1940, 1936, 1935, 1931, 1930, 1926, 1925, 1922
336 N 9th St	2006, 2001, 2000, 1996, 1991, 1986, 1985, 1982, 1980, 1978, 1975, 1974, 1970, 1968, 1966, 1965, 1964, 1963, 1962, 1960, 1957, 1955, 1950, 1946, 1945, 1942, 1940, 1936, 1935, 1931, 1930, 1926, 1925, 1922
337 E JULIAN ST	2014, 2010, 2001, 2000, 1996, 1991, 1986, 1985, 1982, 1980, 1978, 1975, 1974, 1970, 1968, 1966, 1965, 1964, 1963, 1962, 1960, 1957, 1955, 1950, 1946, 1945, 1942, 1940, 1936, 1935, 1931, 1930, 1926, 1925, 1922
338 10TH ST N	2014, 2010, 2006, 2001, 1996, 1991, 1986, 1985, 1982, 1980, 1978, 1974, 1968, 1965, 1964, 1963, 1962, 1957, 1946, 1945, 1942, 1940, 1936, 1935, 1931, 1930, 1926, 1925, 1922
338 11TH ST N	2014, 2010, 2006, 2001, 1996, 1991, 1986, 1985, 1982, 1980, 1978, 1974, 1970, 1968, 1966, 1965, 1964, 1963, 1962, 1960, 1957, 1955, 1950, 1946, 1945, 1942, 1940, 1936, 1935, 1931, 1930, 1926, 1925, 1922
338 N 10TH ST	2014, 2010, 2006, 2001, 2000, 1996, 1991, 1986, 1985, 1982, 1980, 1978, 1974, 1970, 1968, 1966, 1965, 1964, 1962, 1960, 1955, 1950, 1946, 1945, 1942, 1940, 1936, 1935, 1931, 1930, 1926, 1925, 1922
338 N 11TH	2014, 2010, 2006, 2001, 2000, 1996, 1991, 1986, 1982, 1980, 1978, 1975, 1974, 1970, 1968, 1966, 1965, 1964, 1963, 1962, 1960, 1957, 1955, 1950, 1946, 1945, 1942, 1940, 1936, 1935, 1931, 1930, 1926, 1925, 1922
338 N 11TH ST	2014, 2010, 2001, 2000, 1996, 1991, 1986, 1985, 1982, 1980, 1978, 1975, 1974, 1970, 1968, 1966, 1965, 1964, 1963, 1962, 1960, 1957, 1955, 1950, 1946, 1945, 1942, 1940, 1936, 1935, 1931, 1930, 1926, 1925, 1922
339 9TH ST	2014, 2010, 2006, 2001, 2000, 1996, 1991, 1986, 1985, 1982, 1980, 1978, 1975, 1974, 1970, 1968, 1965, 1964, 1963, 1962, 1960, 1957, 1955, 1950, 1946, 1945, 1942, 1940, 1936, 1935, 1931, 1930, 1926, 1925, 1922
339 9TH ST N	2014, 2010, 2006, 2001, 1996, 1991, 1986, 1985, 1982, 1980, 1978, 1974, 1968, 1966, 1965, 1964, 1963, 1962, 1957, 1946, 1942, 1936, 1931, 1926, 1925, 1922
339 N 9TH ST	2014, 2010, 2001, 2000, 1996, 1991, 1986, 1985, 1982, 1978, 1974, 1970, 1968, 1966, 1965, 1964, 1962, 1960, 1955, 1950, 1946, 1945, 1942, 1940, 1936, 1935, 1931, 1930, 1926, 1925, 1922
340 10TH ST	2014, 2010, 2006, 2001, 1996, 1991, 1986, 1985, 1982, 1980, 1978, 1975, 1974, 1970, 1968, 1966, 1965, 1964, 1963, 1962, 1960, 1957, 1955, 1950, 1946, 1945, 1942, 1940, 1936, 1935, 1931, 1930, 1926, 1925, 1922
340 11TH ST N	2014, 2010, 2006, 2001, 1996, 1991, 1986, 1985, 1982, 1980, 1978, 1974, 1968, 1965, 1964, 1963, 1962, 1957, 1946, 1942, 1936, 1931, 1926

## FINDINGS

<b><u>Address Researched</u></b>	<b><u>Address Not Identified in Research Source</u></b>
340 N 10TH ST	2014, 2010, 2006, 2001, 2000, 1996, 1986, 1985, 1982, 1980, 1978, 1975, 1974, 1970, 1968, 1966, 1965, 1964, 1963, 1962, 1960, 1957, 1955, 1950, 1946, 1945, 1942, 1940, 1936, 1935, 1931, 1930, 1926, 1925, 1922
340 N 11TH ST	2014, 2010, 2001, 2000, 1996, 1991, 1986, 1985, 1982, 1980, 1978, 1974, 1970, 1968, 1966, 1965, 1964, 1962, 1960, 1955, 1950, 1946, 1945, 1942, 1940, 1936, 1935, 1931, 1930, 1926, 1925, 1922
341 E JULIAN ST	2014, 2010, 2001, 2000, 1996, 1991, 1986, 1985, 1982, 1980, 1978, 1975, 1974, 1970, 1968, 1966, 1965, 1964, 1963, 1962, 1960, 1957, 1955, 1950, 1946, 1945, 1942, 1940, 1936, 1935, 1931, 1930, 1926, 1925, 1922
341 N 11TH ST	2014, 2010, 2006, 2001, 2000, 1996, 1991, 1986, 1985, 1982, 1980, 1978, 1974, 1970, 1968, 1966, 1965, 1964, 1963, 1962, 1960, 1957, 1955, 1950, 1946, 1945, 1942, 1940, 1936, 1935, 1931, 1930, 1926, 1925, 1922
342 10TH ST	2014, 2010, 2006, 2001, 2000, 1996, 1986, 1985, 1982, 1980, 1978, 1975, 1974, 1970, 1968, 1966, 1965, 1964, 1963, 1962, 1960, 1957, 1955, 1950, 1946, 1945, 1942, 1940, 1936, 1935, 1931, 1930, 1926, 1925, 1922
342 E JULIAN	2014, 2010, 2006, 2001, 2000, 1996, 1991, 1986, 1982, 1980, 1978, 1975, 1974, 1970, 1968, 1966, 1965, 1964, 1963, 1962, 1960, 1957, 1955, 1950, 1946, 1945, 1942, 1940, 1936, 1935, 1931, 1930, 1926, 1925, 1922
342 E JULIAN ST	2014, 2010, 2001, 2000, 1996, 1985, 1982, 1980, 1978, 1974, 1970, 1968, 1966, 1965, 1964, 1963, 1962, 1960, 1955, 1950, 1946, 1945, 1942, 1940, 1936, 1935, 1931, 1930, 1926, 1925, 1922
342 JULIAN ST E	2014, 2010, 2006, 2001, 1996, 1991, 1986, 1985, 1982, 1980, 1978, 1974, 1968, 1965, 1964, 1963, 1962, 1957, 1946, 1942, 1936, 1931, 1930, 1926, 1925, 1922
343 9TH ST	2014, 2010, 2006, 2001, 2000, 1996, 1991, 1986, 1985, 1982, 1980, 1978, 1975, 1974, 1970, 1968, 1965, 1964, 1963, 1962, 1960, 1957, 1955, 1950, 1946, 1945, 1942, 1940, 1936, 1935, 1931, 1930, 1926, 1925, 1922
343 9TH ST N	2014, 2010, 2006, 2001, 1991, 1986, 1985, 1982, 1980, 1978, 1974, 1968, 1966, 1965, 1964, 1963, 1962, 1957, 1946, 1942, 1936, 1935, 1931, 1930, 1926, 1925, 1922
343 N 9TH	2014, 2010, 2006, 2001, 2000, 1996, 1986, 1985, 1982, 1980, 1978, 1975, 1974, 1970, 1968, 1966, 1965, 1964, 1963, 1962, 1960, 1957, 1955, 1950, 1946, 1945, 1942, 1940, 1936, 1935, 1931, 1930, 1926, 1925, 1922
343 N 9TH ST	2014, 2010, 2001, 2000, 1996, 1982, 1980, 1978, 1975, 1974, 1970, 1968, 1966, 1965, 1964, 1963, 1962, 1960, 1955, 1950, 1946, 1945, 1942, 1940, 1936, 1935, 1931, 1930, 1926, 1925, 1922
344 10TH ST N	2014, 2010, 2006, 2001, 1996, 1991, 1986, 1985, 1982, 1980, 1978, 1974, 1968, 1966, 1965, 1964, 1963, 1962, 1957, 1950, 1946, 1945, 1942, 1940, 1936, 1935, 1931, 1930, 1926, 1925, 1922
344 11TH ST N	2014, 2010, 2006, 2001, 1996, 1991, 1986, 1985, 1982, 1980, 1978, 1974, 1968, 1965, 1964, 1963, 1962, 1957, 1946, 1942, 1936, 1931, 1926
344 E JULIAN ST	2014, 2010, 2001, 2000, 1996, 1991, 1986, 1985, 1982, 1980, 1978, 1974, 1970, 1968, 1966, 1965, 1964, 1962, 1960, 1955, 1950, 1946, 1945, 1942, 1940, 1936, 1935, 1931, 1930, 1926, 1925, 1922
344 JULIAN ST E	2014, 2010, 2006, 2001, 1996, 1991, 1986, 1985, 1982, 1980, 1978, 1974, 1968, 1965, 1964, 1963, 1962, 1957, 1946, 1942, 1936, 1931, 1926
344 N 10TH ST	2014, 2010, 2001, 2000, 1996, 1991, 1986, 1985, 1982, 1980, 1978, 1975, 1974, 1970, 1968, 1966, 1965, 1964, 1962, 1960, 1957, 1955, 1950, 1946, 1945, 1942, 1940, 1936, 1935, 1931, 1930, 1926, 1925, 1922
344 N 11TH ST	2014, 2010, 2001, 2000, 1996, 1991, 1986, 1985, 1982, 1980, 1978, 1975, 1974, 1970, 1968, 1966, 1965, 1964, 1962, 1960, 1955, 1950, 1946, 1945, 1942, 1940, 1936, 1935, 1931, 1930, 1926, 1925, 1922



## FINDINGS

### Address Researched

### Address Not Identified in Research Source

345 11TH ST N	2014, 2010, 2006, 2001, 1996, 1991, 1986, 1985, 1982, 1980, 1978, 1974, 1968, 1965, 1964, 1963, 1962, 1957, 1946, 1945, 1942, 1940, 1936, 1935, 1931, 1930, 1926, 1925, 1922
345 9TH ST N	2014, 2010, 2006, 2001, 2000, 1996, 1991, 1986, 1985, 1982, 1980, 1978, 1975, 1974, 1970, 1968, 1966, 1965, 1964, 1963, 1962, 1957, 1955, 1950, 1946, 1945, 1942, 1940, 1936, 1935, 1931, 1930, 1926, 1925, 1922
345 E JULIAN ST	2014, 2010, 2001, 2000, 1996, 1991, 1986, 1985, 1982, 1980, 1978, 1975, 1974, 1970, 1968, 1966, 1965, 1964, 1962, 1960, 1957, 1955, 1950, 1946, 1945, 1942, 1940, 1936, 1935, 1931, 1930, 1926, 1925, 1922
345 JULIAN ST E	2014, 2010, 2006, 2001, 1991, 1986, 1985, 1982, 1980, 1978, 1974, 1968, 1965, 1964, 1963, 1962, 1957, 1955, 1950, 1946, 1945, 1942, 1940, 1936, 1935, 1931, 1930, 1926, 1925, 1922
345 N 11TH ST	2014, 2010, 2001, 2000, 1996, 1991, 1986, 1985, 1982, 1980, 1978, 1975, 1974, 1970, 1968, 1966, 1965, 1964, 1962, 1960, 1955, 1950, 1946, 1945, 1942, 1940, 1936, 1935, 1931, 1930, 1926, 1925, 1922
346 10TH ST N	2014, 2010, 2006, 2001, 1996, 1991, 1986, 1985, 1982, 1980, 1978, 1975, 1974, 1970, 1968, 1966, 1965, 1964, 1963, 1962, 1960, 1957, 1955, 1950, 1946, 1945, 1942, 1940, 1936, 1935, 1931, 1930, 1926, 1925, 1922
346 9TH ST	2014, 2010, 2006, 2001, 2000, 1996, 1991, 1986, 1985, 1982, 1980, 1978, 1975, 1974, 1970, 1968, 1965, 1964, 1963, 1962, 1960, 1957, 1955, 1950, 1946, 1945, 1942, 1940, 1936, 1935, 1931, 1930, 1926, 1925, 1922
346 9TH ST N	2014, 2010, 2006, 2001, 1996, 1991, 1986, 1985, 1982, 1980, 1978, 1974, 1968, 1966, 1965, 1964, 1963, 1962, 1957, 1946, 1942, 1936, 1931, 1930, 1926
346 N 10TH ST	2014, 2010, 2001, 2000, 1996, 1991, 1986, 1985, 1982, 1980, 1978, 1975, 1974, 1970, 1968, 1966, 1965, 1964, 1963, 1962, 1960, 1957, 1955, 1950, 1946, 1945, 1942, 1940, 1936, 1935, 1931, 1930, 1926, 1925, 1922
346 N 9TH	2014, 2010, 2006, 2001, 2000, 1996, 1986, 1982, 1980, 1978, 1975, 1974, 1970, 1968, 1966, 1965, 1964, 1963, 1962, 1960, 1957, 1955, 1950, 1946, 1945, 1942, 1940, 1936, 1935, 1931, 1930, 1926, 1925, 1922
346 N 9TH ST	2014, 2010, 2001, 2000, 1996, 1985, 1982, 1978, 1974, 1970, 1968, 1966, 1965, 1964, 1962, 1960, 1955, 1950, 1946, 1945, 1942, 1940, 1936, 1935, 1931, 1930, 1926, 1925, 1922
347 10TH ST N	2014, 2010, 2006, 2001, 1996, 1991, 1986, 1985, 1982, 1980, 1978, 1974, 1968, 1965, 1964, 1963, 1962, 1957, 1946, 1942, 1936, 1931, 1926
347 9TH ST	2014, 2010, 2006, 2001, 2000, 1996, 1991, 1986, 1985, 1982, 1980, 1978, 1975, 1974, 1970, 1968, 1965, 1964, 1963, 1962, 1960, 1957, 1955, 1950, 1946, 1945, 1942, 1940, 1936, 1935, 1931, 1930, 1926, 1925, 1922
347 9TH ST N	2014, 2010, 2006, 2001, 1996, 1991, 1986, 1985, 1982, 1980, 1978, 1974, 1968, 1966, 1965, 1964, 1963, 1962, 1957, 1946, 1942, 1936, 1931, 1930, 1926, 1925, 1922
347 E JULIAN ST	2014, 2010, 2006, 2001, 2000, 1996, 1991, 1986, 1985, 1982, 1980, 1978, 1975, 1974, 1970, 1968, 1966, 1965, 1964, 1963, 1962, 1960, 1955, 1950, 1946, 1945, 1942, 1940, 1936, 1935, 1931, 1930, 1926, 1925, 1922
347 JULIAN ST E	2014, 2010, 2006, 2001, 2000, 1996, 1991, 1986, 1985, 1982, 1980, 1978, 1975, 1974, 1970, 1968, 1965, 1964, 1963, 1962, 1957, 1946, 1942, 1936, 1931, 1926
347 N 10TH	2014, 2010, 2006, 2001, 2000, 1996, 1986, 1985, 1982, 1980, 1978, 1975, 1974, 1970, 1968, 1966, 1965, 1964, 1963, 1962, 1960, 1957, 1955, 1950, 1946, 1945, 1942, 1940, 1936, 1935, 1931, 1930, 1926, 1925, 1922
347 N 10TH ST	2014, 2010, 2001, 2000, 1996, 1985, 1982, 1978, 1975, 1974, 1970, 1968, 1966, 1965, 1964, 1962, 1960, 1955, 1950, 1946, 1945, 1942, 1940, 1936, 1935, 1931, 1930, 1926, 1925, 1922

## FINDINGS

### Address Researched

### Address Not Identified in Research Source

347 N 9TH ST	2014, 2010, 2001, 2000, 1996, 1991, 1986, 1985, 1982, 1980, 1978, 1975, 1974, 1970, 1968, 1966, 1965, 1964, 1962, 1960, 1955, 1950, 1946, 1945, 1942, 1940, 1936, 1935, 1931, 1930, 1926, 1925, 1922
348 10TH ST N	2014, 2010, 2006, 2001, 1991, 1986, 1985, 1982, 1980, 1978, 1975, 1974, 1970, 1968, 1966, 1965, 1964, 1963, 1962, 1957, 1946, 1942, 1936, 1931, 1926
348 9TH ST	2014, 2010, 2006, 2001, 2000, 1996, 1991, 1986, 1985, 1982, 1980, 1978, 1975, 1974, 1970, 1968, 1965, 1964, 1963, 1962, 1960, 1957, 1955, 1950, 1946, 1945, 1942, 1940, 1936, 1935, 1931, 1930, 1926, 1925, 1922
348 9TH ST N	2014, 2010, 2006, 2001, 1991, 1986, 1985, 1982, 1980, 1978, 1974, 1968, 1966, 1965, 1964, 1963, 1962, 1957, 1946, 1942, 1936, 1931, 1926, 1925, 1922
348 N 10TH ST	2014, 2010, 2001, 2000, 1996, 1991, 1986, 1985, 1982, 1980, 1978, 1975, 1974, 1970, 1968, 1966, 1965, 1964, 1963, 1962, 1960, 1955, 1950, 1946, 1945, 1942, 1940, 1936, 1935, 1931, 1930, 1926, 1925, 1922
348 N 9TH ST	2014, 2010, 2006, 2001, 2000, 1996, 1991, 1986, 1985, 1982, 1978, 1975, 1974, 1970, 1968, 1966, 1965, 1964, 1963, 1962, 1960, 1957, 1955, 1950, 1946, 1945, 1942, 1940, 1936, 1935, 1931, 1930, 1926, 1925, 1922
348 N 9th St	2010, 2006, 2001, 2000, 1996, 1991, 1986, 1985, 1982, 1980, 1978, 1975, 1974, 1970, 1968, 1966, 1965, 1964, 1963, 1962, 1960, 1957, 1955, 1950, 1946, 1945, 1942, 1940, 1936, 1935, 1931, 1930, 1926, 1925, 1922
349 JULIAN ST E	2014, 2010, 2006, 2001, 2000, 1996, 1991, 1986, 1985, 1982, 1980, 1978, 1975, 1974, 1970, 1968, 1966, 1965, 1964, 1963, 1962, 1957, 1946, 1942, 1936, 1931, 1926, 1925, 1922
349 N 9TH ST	2014, 2010, 2001, 2000, 1996, 1991, 1986, 1985, 1982, 1980, 1978, 1975, 1974, 1970, 1968, 1966, 1965, 1964, 1963, 1962, 1960, 1957, 1955, 1950, 1946, 1945, 1942, 1940, 1936, 1935, 1931, 1930, 1926, 1925, 1922
350 10TH ST	2014, 2010, 2006, 2001, 1996, 1991, 1986, 1985, 1982, 1980, 1978, 1975, 1974, 1970, 1968, 1966, 1965, 1964, 1963, 1962, 1960, 1957, 1955, 1950, 1946, 1945, 1942, 1940, 1936, 1935, 1931, 1930, 1926, 1925, 1922
350 11TH ST N	2014, 2010, 2006, 2001, 1991, 1986, 1985, 1982, 1980, 1978, 1974, 1968, 1965, 1964, 1963, 1962, 1957, 1946, 1942, 1936, 1931, 1926
350 9TH ST	2014, 2010, 2006, 2001, 2000, 1996, 1991, 1986, 1985, 1982, 1980, 1978, 1975, 1974, 1970, 1968, 1965, 1964, 1963, 1962, 1960, 1957, 1955, 1950, 1946, 1945, 1942, 1940, 1936, 1935, 1931, 1930, 1926, 1925, 1922
350 9TH ST N	2014, 2010, 2006, 2001, 2000, 1996, 1991, 1986, 1985, 1982, 1980, 1978, 1974, 1968, 1966, 1965, 1964, 1963, 1962, 1957, 1946, 1942, 1936, 1931, 1926
350 JULIAN ST E	2014, 2010, 2006, 2001, 1996, 1991, 1986, 1985, 1982, 1980, 1978, 1975, 1974, 1970, 1968, 1966, 1965, 1964, 1963, 1962, 1960, 1957, 1955, 1950, 1946, 1945, 1942, 1940, 1936, 1935, 1931, 1930, 1926, 1925, 1922
350 N 11TH	2014, 2010, 2006, 2001, 2000, 1996, 1991, 1986, 1982, 1980, 1978, 1975, 1974, 1970, 1968, 1966, 1965, 1964, 1963, 1962, 1960, 1957, 1955, 1950, 1946, 1945, 1942, 1940, 1936, 1935, 1931, 1930, 1926, 1925, 1922
350 N 11TH ST	2014, 2010, 2001, 2000, 1996, 1991, 1986, 1982, 1980, 1978, 1975, 1974, 1970, 1968, 1966, 1965, 1964, 1963, 1962, 1960, 1955, 1950, 1946, 1945, 1942, 1940, 1936, 1935, 1931, 1930, 1926, 1925, 1922
350 N 9TH ST	2014, 2010, 2001, 2000, 1996, 1991, 1986, 1985, 1982, 1980, 1978, 1975, 1974, 1970, 1968, 1966, 1965, 1964, 1962, 1960, 1957, 1955, 1950, 1946, 1945, 1942, 1940, 1936, 1935, 1931, 1930, 1926, 1925, 1922
351 10TH ST N	2014, 2010, 2006, 2001, 1996, 1991, 1986, 1985, 1982, 1980, 1978, 1974, 1968, 1965, 1964, 1963, 1962, 1957, 1946, 1942, 1936, 1931, 1926, 1925, 1922
351 11TH ST N	2014, 2010, 2006, 2001, 1996, 1991, 1986, 1985, 1982, 1980, 1978, 1974, 1968, 1965, 1964, 1963, 1962, 1957, 1946, 1942, 1936, 1931, 1926, 1922

## FINDINGS

### Address Researched

### Address Not Identified in Research Source

351 9TH ST	2014, 2010, 2006, 2001, 2000, 1996, 1991, 1986, 1985, 1982, 1980, 1978, 1975, 1974, 1970, 1968, 1965, 1964, 1963, 1962, 1960, 1957, 1955, 1950, 1946, 1945, 1942, 1940, 1936, 1935, 1931, 1930, 1926, 1925, 1922
351 9TH ST N	2014, 2010, 2006, 2001, 1996, 1991, 1986, 1985, 1982, 1980, 1978, 1974, 1968, 1966, 1965, 1964, 1963, 1962, 1957, 1946, 1942, 1936, 1931, 1926, 1925, 1922
351 N 10TH ST	2014, 2010, 2001, 2000, 1996, 1991, 1986, 1982, 1978, 1975, 1974, 1970, 1968, 1966, 1965, 1964, 1962, 1960, 1955, 1950, 1946, 1945, 1942, 1940, 1936, 1935, 1931, 1930, 1926, 1925, 1922
351 N 10th St	2006, 2001, 2000, 1996, 1991, 1986, 1985, 1982, 1980, 1978, 1975, 1974, 1970, 1968, 1966, 1965, 1964, 1963, 1962, 1960, 1957, 1955, 1950, 1946, 1945, 1942, 1940, 1936, 1935, 1931, 1930, 1926, 1925, 1922
351 N 11TH ST	2014, 2010, 2001, 2000, 1996, 1991, 1986, 1985, 1982, 1980, 1978, 1975, 1974, 1970, 1968, 1966, 1965, 1964, 1962, 1960, 1955, 1950, 1946, 1945, 1942, 1940, 1936, 1935, 1931, 1930, 1926, 1925, 1922
351 N 9TH ST	2014, 2010, 2001, 2000, 1996, 1991, 1982, 1980, 1978, 1975, 1974, 1970, 1968, 1966, 1965, 1964, 1962, 1960, 1955, 1950, 1946, 1945, 1942, 1940, 1936, 1935, 1931, 1930, 1926, 1925, 1922
352 10TH ST N	2014, 2010, 2006, 2001, 1991, 1986, 1985, 1982, 1980, 1978, 1974, 1968, 1965, 1964, 1963, 1962, 1957, 1946, 1945, 1942, 1940, 1936, 1935, 1931, 1930, 1926, 1925, 1922
352 9TH ST	2014, 2010, 2006, 2001, 2000, 1996, 1991, 1986, 1985, 1982, 1980, 1978, 1975, 1974, 1970, 1968, 1965, 1964, 1963, 1962, 1960, 1957, 1955, 1950, 1946, 1945, 1942, 1940, 1936, 1935, 1931, 1930, 1926, 1925, 1922
352 9TH ST N	2014, 2010, 2006, 2001, 1996, 1991, 1986, 1985, 1982, 1980, 1978, 1974, 1968, 1966, 1965, 1964, 1963, 1962, 1957, 1946, 1942, 1936, 1931, 1930, 1926, 1925, 1922
352 JULIAN ST E	2014, 2010, 2006, 2001, 2000, 1996, 1991, 1986, 1985, 1982, 1980, 1978, 1975, 1974, 1970, 1968, 1966, 1965, 1964, 1963, 1962, 1957, 1950, 1946, 1942, 1940, 1936, 1935, 1931, 1926
352 N 10TH ST	2014, 2010, 2001, 2000, 1996, 1991, 1985, 1982, 1978, 1975, 1974, 1970, 1968, 1966, 1965, 1964, 1963, 1962, 1960, 1957, 1955, 1950, 1946, 1945, 1942, 1940, 1936, 1935, 1931, 1930, 1926, 1925, 1922
352 N 9TH ST	2014, 2010, 2001, 2000, 1996, 1991, 1986, 1985, 1982, 1980, 1978, 1974, 1970, 1968, 1966, 1965, 1964, 1963, 1962, 1960, 1955, 1950, 1946, 1945, 1942, 1940, 1936, 1935, 1931, 1930, 1926, 1925, 1922
353 9TH ST	2014, 2010, 2006, 2001, 2000, 1996, 1991, 1986, 1985, 1982, 1980, 1978, 1975, 1974, 1970, 1968, 1965, 1964, 1963, 1962, 1960, 1957, 1955, 1950, 1946, 1945, 1942, 1940, 1936, 1935, 1931, 1930, 1926, 1925, 1922
353 9TH ST N	2014, 2010, 2006, 2001, 1996, 1991, 1986, 1985, 1982, 1980, 1978, 1974, 1968, 1966, 1965, 1964, 1963, 1962, 1957, 1950, 1946, 1945, 1942, 1940, 1936, 1935, 1931, 1930, 1926, 1925, 1922
353 N 9TH ST	2014, 2010, 2001, 2000, 1996, 1991, 1986, 1985, 1982, 1980, 1978, 1974, 1970, 1968, 1966, 1965, 1964, 1962, 1960, 1955, 1950, 1946, 1945, 1942, 1940, 1936, 1935, 1931, 1930, 1926, 1925, 1922
354 10TH ST	2014, 2010, 2006, 2001, 1996, 1991, 1986, 1985, 1982, 1980, 1978, 1975, 1974, 1970, 1968, 1966, 1965, 1964, 1963, 1962, 1960, 1957, 1955, 1950, 1946, 1945, 1942, 1940, 1936, 1935, 1931, 1930, 1926, 1925, 1922
354 9TH ST	2014, 2010, 2006, 2001, 2000, 1996, 1991, 1986, 1985, 1982, 1980, 1978, 1975, 1974, 1970, 1968, 1965, 1964, 1963, 1962, 1960, 1957, 1955, 1950, 1946, 1945, 1942, 1940, 1936, 1935, 1931, 1930, 1926, 1925, 1922
354 9TH ST N	2014, 2010, 2006, 2001, 1996, 1991, 1986, 1985, 1982, 1980, 1978, 1974, 1968, 1966, 1965, 1964, 1963, 1962, 1957, 1946, 1942, 1936, 1931, 1926, 1922

## FINDINGS

### Address Researched

### Address Not Identified in Research Source

354 N 9TH ST	2014, 2010, 2001, 2000, 1996, 1991, 1986, 1985, 1982, 1980, 1978, 1974, 1970, 1968, 1966, 1965, 1964, 1962, 1960, 1957, 1955, 1950, 1946, 1945, 1942, 1940, 1936, 1935, 1931, 1930, 1926, 1925, 1922
355 10TH ST	2014, 2010, 2006, 2001, 1996, 1991, 1986, 1985, 1982, 1980, 1978, 1975, 1974, 1970, 1968, 1966, 1965, 1964, 1963, 1962, 1960, 1957, 1955, 1950, 1946, 1945, 1942, 1940, 1936, 1935, 1931, 1930, 1926, 1925, 1922
355 11TH ST N	2014, 2010, 2006, 2001, 1996, 1991, 1986, 1985, 1982, 1980, 1978, 1974, 1968, 1965, 1964, 1963, 1962, 1957, 1946, 1942, 1936, 1931, 1926, 1922
355 9TH ST	2014, 2010, 2006, 2001, 2000, 1996, 1991, 1986, 1985, 1982, 1980, 1978, 1975, 1974, 1970, 1968, 1965, 1964, 1963, 1962, 1960, 1957, 1955, 1950, 1946, 1945, 1942, 1940, 1936, 1935, 1931, 1930, 1926, 1925, 1922
355 9TH ST N	2014, 2010, 2006, 2001, 1996, 1991, 1986, 1985, 1982, 1980, 1978, 1974, 1968, 1966, 1965, 1964, 1963, 1962, 1957, 1950, 1946, 1945, 1942, 1940, 1936, 1935, 1931, 1930, 1926, 1925, 1922
355 N 10TH ST	2014, 2010, 2006, 2001, 2000, 1996, 1991, 1986, 1985, 1982, 1980, 1978, 1975, 1974, 1970, 1968, 1966, 1965, 1964, 1963, 1962, 1960, 1955, 1950, 1946, 1945, 1942, 1940, 1936, 1935, 1931, 1930, 1926, 1925, 1922
355 N 11TH ST	2014, 2010, 2001, 2000, 1996, 1991, 1986, 1985, 1982, 1980, 1978, 1975, 1974, 1970, 1968, 1966, 1965, 1964, 1962, 1960, 1957, 1955, 1950, 1946, 1945, 1942, 1940, 1936, 1935, 1931, 1930, 1926, 1925, 1922
355 N 9TH ST	2014, 2010, 2001, 2000, 1996, 1991, 1982, 1978, 1975, 1974, 1970, 1968, 1966, 1965, 1964, 1962, 1960, 1955, 1950, 1946, 1945, 1942, 1940, 1936, 1935, 1931, 1930, 1926, 1925, 1922
356 9TH ST	2014, 2010, 2006, 2001, 2000, 1996, 1991, 1986, 1985, 1982, 1980, 1978, 1975, 1974, 1970, 1968, 1965, 1964, 1963, 1962, 1960, 1957, 1955, 1950, 1946, 1945, 1942, 1940, 1936, 1935, 1931, 1930, 1926, 1925, 1922
356 9TH ST N	2014, 2010, 2006, 2001, 1996, 1991, 1986, 1985, 1982, 1980, 1978, 1974, 1968, 1966, 1965, 1964, 1963, 1962, 1957, 1946, 1942, 1936, 1931, 1926
356 N 9TH	2014, 2010, 2006, 2001, 2000, 1996, 1986, 1985, 1982, 1980, 1978, 1975, 1974, 1970, 1968, 1966, 1965, 1964, 1963, 1962, 1960, 1957, 1955, 1950, 1946, 1945, 1942, 1940, 1936, 1935, 1931, 1930, 1926, 1925, 1922
356 N 9TH ST	2014, 2010, 2001, 2000, 1996, 1982, 1978, 1975, 1974, 1970, 1968, 1966, 1965, 1964, 1963, 1962, 1960, 1955, 1950, 1946, 1945, 1942, 1940, 1936, 1935, 1931, 1930, 1926, 1925, 1922
357 9TH ST N	2014, 2010, 2006, 2001, 2000, 1996, 1991, 1986, 1985, 1982, 1980, 1978, 1974, 1968, 1966, 1965, 1964, 1963, 1962, 1960, 1957, 1955, 1950, 1946, 1945, 1942, 1940, 1936, 1935, 1931, 1930, 1926, 1925, 1922
357 E JULIAN	2014, 2010, 2006, 2001, 2000, 1996, 1991, 1986, 1985, 1982, 1980, 1978, 1975, 1974, 1970, 1968, 1966, 1965, 1964, 1963, 1962, 1960, 1955, 1950, 1946, 1945, 1942, 1940, 1936, 1935, 1931, 1930, 1926, 1925, 1922
357 E JULIAN ST	2014, 2010, 2006, 2001, 2000, 1996, 1986, 1985, 1982, 1980, 1978, 1975, 1974, 1970, 1968, 1966, 1965, 1964, 1962, 1960, 1955, 1950, 1946, 1945, 1942, 1940, 1936, 1935, 1931, 1930, 1926, 1925, 1922
357 JULIAN ST E	2014, 2010, 2006, 2001, 1996, 1991, 1986, 1985, 1982, 1980, 1978, 1974, 1968, 1965, 1964, 1963, 1962, 1957, 1946, 1942, 1936, 1931, 1926
357 N 9TH	2014, 2010, 2006, 2001, 2000, 1996, 1986, 1985, 1982, 1980, 1978, 1975, 1974, 1970, 1968, 1966, 1965, 1964, 1963, 1962, 1960, 1957, 1955, 1950, 1946, 1945, 1942, 1940, 1936, 1935, 1931, 1930, 1926, 1925, 1922
357 N 9TH ST	2014, 2010, 2006, 2001, 2000, 1996, 1982, 1980, 1978, 1975, 1974, 1970, 1968, 1966, 1965, 1964, 1963, 1962, 1960, 1957, 1955, 1950, 1946, 1945, 1942, 1940, 1936, 1935, 1931, 1930, 1926, 1925, 1922

## FINDINGS

### Address Researched

### Address Not Identified in Research Source

359 10TH ST N	2014, 2010, 2006, 2001, 1996, 1991, 1986, 1985, 1982, 1980, 1978, 1974, 1968, 1965, 1964, 1963, 1962, 1957, 1946, 1942, 1936, 1931, 1926
359 9TH ST	2014, 2010, 2006, 2001, 2000, 1996, 1991, 1986, 1985, 1982, 1980, 1978, 1975, 1974, 1970, 1968, 1965, 1964, 1963, 1962, 1960, 1957, 1955, 1950, 1946, 1945, 1942, 1940, 1936, 1935, 1931, 1930, 1926, 1925, 1922
359 9TH ST N	2014, 2010, 2006, 2001, 1996, 1991, 1986, 1985, 1982, 1980, 1978, 1974, 1968, 1966, 1965, 1964, 1963, 1962, 1957, 1950, 1946, 1945, 1942, 1940, 1936, 1935, 1931, 1930, 1926, 1925, 1922
359 N 10TH	2014, 2010, 2006, 2001, 2000, 1996, 1991, 1986, 1982, 1980, 1978, 1975, 1974, 1970, 1968, 1966, 1965, 1964, 1963, 1962, 1960, 1957, 1955, 1950, 1946, 1945, 1942, 1940, 1936, 1935, 1931, 1930, 1926, 1925, 1922
359 N 10TH ST	2014, 2010, 2001, 2000, 1996, 1991, 1985, 1982, 1980, 1978, 1974, 1970, 1968, 1966, 1965, 1964, 1962, 1960, 1957, 1955, 1950, 1946, 1945, 1942, 1940, 1936, 1935, 1931, 1930, 1926, 1925, 1922
359 N 11TH ST	2014, 2010, 2006, 2001, 2000, 1996, 1991, 1986, 1985, 1982, 1980, 1978, 1975, 1974, 1970, 1968, 1966, 1965, 1964, 1963, 1962, 1960, 1955, 1950, 1946, 1945, 1942, 1940, 1936, 1935, 1931, 1930, 1926, 1925, 1922
359 N 9TH ST	2014, 2010, 2001, 2000, 1996, 1991, 1986, 1985, 1982, 1980, 1978, 1975, 1974, 1970, 1968, 1966, 1965, 1964, 1962, 1960, 1955, 1950, 1946, 1945, 1942, 1940, 1936, 1935, 1931, 1930, 1926, 1925, 1922
360 9TH ST	2014, 2010, 2006, 2001, 2000, 1996, 1991, 1986, 1985, 1982, 1980, 1978, 1975, 1974, 1970, 1968, 1965, 1964, 1963, 1962, 1960, 1957, 1955, 1950, 1946, 1945, 1942, 1940, 1936, 1935, 1931, 1930, 1926, 1925, 1922
360 9TH ST N	2014, 2010, 2006, 2001, 1996, 1991, 1986, 1985, 1982, 1980, 1978, 1974, 1968, 1966, 1965, 1964, 1963, 1962, 1957, 1946, 1942, 1936, 1931, 1926
360 N 9TH ST	2014, 2010, 2001, 2000, 1996, 1991, 1986, 1985, 1982, 1980, 1978, 1974, 1970, 1968, 1966, 1965, 1964, 1962, 1960, 1955, 1950, 1946, 1945, 1942, 1940, 1936, 1935, 1931, 1930, 1926, 1925, 1922
361 10TH ST N	2014, 2010, 2006, 2001, 1996, 1991, 1986, 1985, 1982, 1980, 1978, 1974, 1968, 1965, 1964, 1963, 1962, 1957, 1946, 1942, 1936, 1931, 1926
361 9TH ST	2014, 2010, 2006, 2001, 2000, 1996, 1991, 1986, 1985, 1982, 1980, 1978, 1975, 1974, 1970, 1968, 1965, 1964, 1963, 1962, 1960, 1957, 1955, 1950, 1946, 1945, 1942, 1940, 1936, 1935, 1931, 1930, 1926, 1925, 1922
361 9TH ST N	2014, 2010, 2006, 2001, 1996, 1991, 1986, 1985, 1982, 1980, 1978, 1974, 1968, 1966, 1965, 1964, 1963, 1962, 1957, 1946, 1942, 1936, 1931, 1926, 1922
361 JULIAN ST E	2014, 2010, 2006, 2001, 1996, 1991, 1986, 1985, 1982, 1980, 1978, 1975, 1974, 1970, 1968, 1966, 1965, 1964, 1963, 1962, 1960, 1957, 1955, 1950, 1946, 1945, 1942, 1940, 1936, 1935, 1931, 1930, 1926, 1925, 1922
361 N 10TH	2014, 2010, 2006, 2001, 2000, 1996, 1986, 1985, 1982, 1980, 1978, 1975, 1974, 1970, 1968, 1966, 1965, 1964, 1963, 1962, 1960, 1957, 1955, 1950, 1946, 1945, 1942, 1940, 1936, 1935, 1931, 1930, 1926, 1925, 1922
361 N 10TH ST	2014, 2010, 2001, 2000, 1996, 1985, 1982, 1980, 1978, 1975, 1974, 1970, 1968, 1966, 1965, 1964, 1962, 1960, 1955, 1950, 1946, 1945, 1942, 1940, 1936, 1935, 1931, 1930, 1926, 1925, 1922
361 N 9TH CY PRESS	2014, 2010, 2006, 2001, 2000, 1996, 1991, 1986, 1985, 1982, 1980, 1978, 1975, 1974, 1970, 1968, 1966, 1965, 1964, 1963, 1962, 1960, 1955, 1950, 1946, 1945, 1942, 1940, 1936, 1935, 1931, 1930, 1926, 1925, 1922
361 N 9TH ST	2014, 2010, 2001, 2000, 1996, 1991, 1986, 1985, 1982, 1980, 1978, 1974, 1970, 1968, 1966, 1965, 1964, 1962, 1960, 1955, 1950, 1946, 1945, 1942, 1940, 1936, 1935, 1931, 1930, 1926, 1925, 1922

## FINDINGS

### Address Researched

### Address Not Identified in Research Source

363 9TH ST	2014, 2010, 2006, 2001, 2000, 1996, 1991, 1986, 1985, 1982, 1980, 1978, 1975, 1974, 1970, 1968, 1965, 1964, 1963, 1962, 1960, 1957, 1955, 1950, 1946, 1945, 1942, 1940, 1936, 1935, 1931, 1930, 1926, 1925, 1922
363 9TH ST N	2014, 2010, 2006, 2001, 1996, 1991, 1986, 1985, 1982, 1980, 1978, 1974, 1968, 1966, 1965, 1964, 1963, 1962, 1957, 1946, 1942, 1936, 1931, 1926, 1922
363 N 9T!	2014, 2010, 2006, 2001, 2000, 1996, 1991, 1986, 1985, 1982, 1978, 1975, 1974, 1970, 1968, 1966, 1965, 1964, 1963, 1962, 1960, 1957, 1955, 1950, 1946, 1945, 1942, 1940, 1936, 1935, 1931, 1930, 1926, 1925, 1922
363 N 9TH ST	2014, 2010, 2001, 2000, 1996, 1991, 1982, 1980, 1978, 1975, 1974, 1970, 1968, 1966, 1965, 1964, 1962, 1960, 1955, 1950, 1946, 1945, 1942, 1940, 1936, 1935, 1931, 1930, 1926, 1925, 1922
364 10TH ST N	2014, 2010, 2006, 2001, 1991, 1986, 1985, 1982, 1980, 1978, 1974, 1968, 1965, 1964, 1963, 1962, 1957, 1946, 1942, 1936, 1931, 1930, 1926, 1922
364 9TH ST	2014, 2010, 2006, 2001, 2000, 1996, 1991, 1986, 1985, 1982, 1980, 1978, 1975, 1974, 1970, 1968, 1965, 1964, 1963, 1962, 1960, 1957, 1955, 1950, 1946, 1945, 1942, 1940, 1936, 1935, 1931, 1930, 1926, 1925, 1922
364 9TH ST N	2014, 2010, 2006, 2001, 1996, 1991, 1986, 1985, 1982, 1980, 1978, 1974, 1968, 1966, 1965, 1964, 1963, 1962, 1957, 1950, 1946, 1945, 1942, 1940, 1936, 1935, 1931, 1930, 1926, 1925, 1922
364 N 10TH ST	2014, 2010, 2001, 2000, 1996, 1991, 1982, 1980, 1978, 1975, 1974, 1970, 1968, 1966, 1965, 1964, 1962, 1960, 1955, 1950, 1946, 1945, 1942, 1940, 1936, 1935, 1931, 1930, 1926, 1925, 1922
364 N 9TH ST	2014, 2010, 2001, 2000, 1996, 1991, 1986, 1985, 1982, 1978, 1974, 1970, 1968, 1966, 1965, 1964, 1962, 1960, 1955, 1950, 1946, 1945, 1942, 1940, 1936, 1935, 1931, 1930, 1926, 1925, 1922
365 E JULIAN	2014, 2010, 2006, 2001, 2000, 1996, 1991, 1986, 1985, 1982, 1980, 1978, 1975, 1974, 1970, 1968, 1966, 1965, 1964, 1963, 1962, 1960, 1955, 1950, 1946, 1945, 1942, 1940, 1936, 1935, 1931, 1930, 1926, 1925, 1922
365 E JULIAN ST	2014, 2010, 2001, 2000, 1996, 1991, 1986, 1982, 1980, 1978, 1974, 1970, 1968, 1966, 1965, 1964, 1962, 1960, 1955, 1950, 1946, 1945, 1942, 1940, 1936, 1935, 1931, 1930, 1926, 1925, 1922
365 E Julian St	2006, 2001, 2000, 1996, 1991, 1986, 1985, 1982, 1980, 1978, 1975, 1974, 1970, 1968, 1966, 1965, 1964, 1963, 1962, 1960, 1957, 1955, 1950, 1946, 1945, 1942, 1940, 1936, 1935, 1931, 1930, 1926, 1925, 1922
365 JULIAN ST E	2014, 2010, 2006, 2001, 1996, 1991, 1986, 1985, 1982, 1980, 1978, 1974, 1968, 1965, 1964, 1963, 1962, 1957, 1950, 1946, 1945, 1942, 1936, 1931, 1926
366 10TH ST	2014, 2010, 2006, 2001, 1996, 1991, 1986, 1985, 1982, 1980, 1978, 1975, 1974, 1970, 1968, 1966, 1965, 1964, 1963, 1962, 1960, 1957, 1955, 1950, 1946, 1945, 1942, 1940, 1936, 1935, 1931, 1930, 1926, 1925, 1922
366 9TH ST	2014, 2010, 2006, 2001, 2000, 1996, 1991, 1986, 1985, 1982, 1980, 1978, 1975, 1974, 1970, 1968, 1965, 1964, 1963, 1962, 1960, 1957, 1955, 1950, 1946, 1945, 1942, 1940, 1936, 1935, 1931, 1930, 1926, 1925, 1922
366 9TH ST N	2014, 2010, 2006, 2001, 1996, 1991, 1986, 1985, 1982, 1980, 1978, 1974, 1968, 1966, 1965, 1964, 1963, 1962, 1957, 1955, 1946, 1942, 1936, 1931, 1926, 1925, 1922
366 N 9TH ST	2014, 2010, 2001, 2000, 1996, 1991, 1986, 1985, 1982, 1980, 1978, 1975, 1974, 1970, 1968, 1966, 1965, 1964, 1963, 1962, 1960, 1957, 1955, 1950, 1946, 1945, 1942, 1940, 1936, 1935, 1931, 1930, 1926, 1925, 1922
367 10TH ST N	2014, 2010, 2006, 2001, 1991, 1986, 1985, 1982, 1980, 1978, 1974, 1968, 1965, 1964, 1963, 1962, 1957, 1946, 1942, 1940, 1936, 1935, 1931, 1930, 1926, 1925, 1922

## FINDINGS

<b><u>Address Researched</u></b>	<b><u>Address Not Identified in Research Source</u></b>
367 N 10TH ST	2014, 2010, 2001, 2000, 1996, 1991, 1986, 1982, 1978, 1975, 1974, 1970, 1968, 1966, 1965, 1964, 1962, 1960, 1955, 1950, 1946, 1945, 1942, 1940, 1936, 1935, 1931, 1930, 1926, 1925, 1922
368 JULIAN ST E	2014, 2010, 2006, 2001, 2000, 1996, 1991, 1986, 1985, 1982, 1980, 1978, 1975, 1974, 1970, 1968, 1966, 1965, 1964, 1963, 1962, 1960, 1957, 1955, 1946, 1945, 1942, 1936, 1931, 1926, 1925, 1922
369 9TH ST	2014, 2010, 2006, 2001, 2000, 1996, 1991, 1986, 1985, 1982, 1980, 1978, 1975, 1974, 1970, 1968, 1965, 1964, 1963, 1962, 1960, 1957, 1955, 1950, 1946, 1945, 1942, 1940, 1936, 1935, 1931, 1930, 1926, 1925, 1922
369 9TH ST N	2014, 2010, 2006, 2001, 1996, 1991, 1986, 1985, 1982, 1980, 1978, 1974, 1968, 1966, 1965, 1964, 1963, 1962, 1957, 1946, 1942, 1936, 1931, 1926, 1925, 1922
369 JULIAN ST E	2014, 2010, 2006, 2001, 2000, 1996, 1991, 1986, 1985, 1982, 1980, 1978, 1975, 1974, 1970, 1968, 1966, 1965, 1964, 1963, 1962, 1960, 1957, 1955, 1946, 1942, 1936, 1931, 1926
369 N 9TH ST	2014, 2010, 2001, 2000, 1996, 1991, 1986, 1985, 1982, 1978, 1974, 1970, 1968, 1966, 1965, 1964, 1962, 1960, 1955, 1950, 1946, 1945, 1942, 1940, 1936, 1935, 1931, 1930, 1926, 1925, 1922
370 10TH ST N	2014, 2010, 2006, 2001, 1991, 1986, 1985, 1982, 1980, 1978, 1974, 1968, 1965, 1964, 1963, 1962, 1957, 1946, 1942, 1936, 1931, 1926, 1922
370 9TH ST	2014, 2010, 2006, 2001, 2000, 1996, 1991, 1986, 1985, 1982, 1980, 1978, 1975, 1974, 1970, 1968, 1965, 1964, 1963, 1962, 1960, 1957, 1955, 1950, 1946, 1945, 1942, 1940, 1936, 1935, 1931, 1930, 1926, 1925, 1922
370 9TH ST N	2014, 2010, 2006, 2001, 1996, 1991, 1986, 1985, 1982, 1980, 1978, 1974, 1968, 1966, 1965, 1964, 1963, 1962, 1957, 1946, 1942, 1936, 1931, 1926, 1925, 1922
370 N 10TH ST	2014, 2010, 2001, 2000, 1996, 1991, 1986, 1985, 1982, 1980, 1978, 1975, 1974, 1970, 1968, 1966, 1965, 1964, 1962, 1960, 1957, 1955, 1950, 1946, 1945, 1942, 1940, 1936, 1935, 1931, 1930, 1926, 1925, 1922
370 N 9TH	2014, 2010, 2006, 2001, 2000, 1996, 1986, 1985, 1982, 1980, 1978, 1975, 1974, 1970, 1968, 1966, 1965, 1964, 1963, 1962, 1960, 1957, 1955, 1950, 1946, 1945, 1942, 1940, 1936, 1935, 1931, 1930, 1926, 1925, 1922
370 N 9TH ST	2014, 2010, 2001, 2000, 1996, 1982, 1980, 1978, 1974, 1970, 1968, 1966, 1965, 1964, 1962, 1960, 1955, 1950, 1946, 1945, 1942, 1940, 1936, 1935, 1931, 1930, 1926, 1925, 1922
371 JULIAN ST E	2014, 2010, 2006, 2001, 1996, 1991, 1986, 1985, 1982, 1980, 1978, 1975, 1974, 1970, 1968, 1966, 1965, 1964, 1963, 1962, 1960, 1957, 1955, 1950, 1946, 1945, 1942, 1940, 1936, 1935, 1931, 1930, 1926, 1925, 1922
372 10TH ST N	2014, 2010, 2006, 2001, 1991, 1986, 1985, 1982, 1980, 1978, 1974, 1968, 1965, 1964, 1963, 1962, 1957, 1946, 1942, 1936, 1931, 1926, 1922
372 N 10TH ST	2014, 2010, 2001, 2000, 1996, 1991, 1986, 1985, 1982, 1978, 1974, 1970, 1968, 1966, 1965, 1964, 1962, 1960, 1957, 1955, 1950, 1946, 1945, 1942, 1940, 1936, 1935, 1931, 1930, 1926, 1925, 1922
373 10TH ST N	2014, 2010, 2006, 2001, 1996, 1991, 1986, 1985, 1982, 1980, 1978, 1974, 1968, 1965, 1964, 1963, 1962, 1957, 1946, 1942, 1936, 1931, 1926
373 N 10 JH	2014, 2010, 2006, 2001, 2000, 1996, 1991, 1986, 1985, 1982, 1980, 1978, 1975, 1974, 1970, 1968, 1966, 1965, 1964, 1963, 1962, 1960, 1955, 1950, 1946, 1945, 1942, 1940, 1936, 1935, 1931, 1930, 1926, 1925, 1922
373 N 10TH ST	2014, 2010, 2001, 2000, 1996, 1991, 1986, 1985, 1982, 1980, 1978, 1974, 1970, 1968, 1966, 1965, 1964, 1962, 1960, 1957, 1955, 1950, 1946, 1945, 1942, 1940, 1936, 1935, 1931, 1930, 1926, 1925, 1922

## FINDINGS

<b><u>Address Researched</u></b>	<b><u>Address Not Identified in Research Source</u></b>
373 N 10th St	2006, 2001, 2000, 1996, 1991, 1986, 1985, 1982, 1980, 1978, 1975, 1974, 1970, 1968, 1966, 1965, 1964, 1963, 1962, 1960, 1957, 1955, 1950, 1946, 1945, 1942, 1940, 1936, 1935, 1931, 1930, 1926, 1925, 1922
374 10TH ST	2014, 2010, 2006, 2001, 1996, 1991, 1986, 1985, 1982, 1980, 1978, 1975, 1974, 1970, 1968, 1966, 1965, 1964, 1963, 1962, 1960, 1957, 1955, 1950, 1946, 1945, 1942, 1940, 1936, 1935, 1931, 1930, 1926, 1925, 1922
374 10TH ST N	2014, 2010, 2006, 2001, 1996, 1991, 1986, 1985, 1982, 1980, 1978, 1974, 1968, 1965, 1964, 1963, 1962, 1957, 1946, 1942, 1936, 1931, 1926
374 E JULIAN	2014, 2010, 2006, 2001, 2000, 1996, 1991, 1986, 1985, 1982, 1980, 1978, 1975, 1974, 1970, 1968, 1966, 1965, 1964, 1963, 1962, 1960, 1955, 1950, 1946, 1945, 1942, 1940, 1936, 1935, 1931, 1930, 1926, 1925, 1922
374 E JULIAN ST	2014, 2010, 2001, 2000, 1996, 1991, 1982, 1980, 1978, 1974, 1970, 1968, 1966, 1965, 1964, 1962, 1960, 1955, 1950, 1946, 1945, 1942, 1940, 1936, 1935, 1931, 1930, 1926, 1925, 1922
374 E Julian St	2014, 2006, 2001, 2000, 1996, 1991, 1986, 1985, 1982, 1980, 1978, 1975, 1974, 1970, 1968, 1966, 1965, 1964, 1963, 1962, 1960, 1957, 1955, 1950, 1946, 1945, 1942, 1940, 1936, 1935, 1931, 1930, 1926, 1925, 1922
374 JULIAN ST E	2014, 2010, 2006, 2001, 1996, 1991, 1986, 1985, 1982, 1980, 1978, 1974, 1968, 1965, 1964, 1963, 1962, 1957, 1946, 1942, 1936, 1931, 1926
374 N 10TH	2014, 2010, 2006, 2001, 2000, 1996, 1986, 1985, 1982, 1980, 1978, 1975, 1974, 1970, 1968, 1966, 1965, 1964, 1963, 1962, 1960, 1957, 1955, 1950, 1946, 1945, 1942, 1940, 1936, 1935, 1931, 1930, 1926, 1925, 1922
374 N 10TH ST	2014, 2010, 2001, 2000, 1996, 1982, 1978, 1974, 1970, 1968, 1966, 1965, 1964, 1962, 1960, 1957, 1955, 1950, 1946, 1945, 1942, 1940, 1936, 1935, 1931, 1930, 1926, 1925, 1922
375 10TH ST N	2014, 2010, 2006, 2001, 1996, 1991, 1986, 1985, 1982, 1980, 1978, 1974, 1968, 1965, 1964, 1963, 1962, 1957, 1946, 1942, 1936, 1931, 1926
375 N 10TH ST	2014, 2010, 2001, 2000, 1996, 1991, 1982, 1978, 1974, 1970, 1968, 1966, 1965, 1964, 1962, 1960, 1955, 1950, 1946, 1945, 1942, 1940, 1936, 1935, 1931, 1930, 1926, 1925, 1922
376 N 9th St	2014, 2006, 2001, 2000, 1996, 1991, 1986, 1985, 1982, 1980, 1978, 1975, 1974, 1970, 1968, 1966, 1965, 1964, 1963, 1962, 1960, 1957, 1955, 1950, 1946, 1945, 1942, 1940, 1936, 1935, 1931, 1930, 1926, 1925, 1922
377 E JULIAN	2014, 2010, 2006, 2001, 2000, 1996, 1991, 1986, 1985, 1982, 1980, 1978, 1975, 1974, 1970, 1968, 1966, 1965, 1964, 1963, 1962, 1960, 1955, 1950, 1946, 1945, 1942, 1940, 1936, 1935, 1931, 1930, 1926, 1925, 1922
377 E JULIAN ST	2014, 2010, 2006, 2001, 2000, 1996, 1991, 1986, 1985, 1982, 1980, 1978, 1975, 1974, 1970, 1968, 1966, 1965, 1964, 1963, 1962, 1960, 1955, 1950, 1946, 1945, 1942, 1940, 1936, 1935, 1931, 1930, 1926, 1925, 1922
377 JULIAN ST E	2014, 2010, 2006, 2001, 2000, 1996, 1991, 1986, 1985, 1982, 1980, 1978, 1975, 1974, 1970, 1968, 1966, 1965, 1964, 1963, 1962, 1960, 1957, 1946, 1942, 1936, 1931, 1926
379 10TH ST N	2014, 2010, 2006, 2001, 2000, 1996, 1991, 1986, 1985, 1982, 1980, 1978, 1975, 1974, 1970, 1968, 1966, 1965, 1964, 1963, 1962, 1960, 1957, 1955, 1950, 1946, 1945, 1942, 1940, 1936, 1935, 1931, 1930, 1926, 1925
379 JULIAN ST E	2014, 2010, 2006, 2001, 2000, 1996, 1991, 1986, 1985, 1982, 1980, 1978, 1975, 1974, 1970, 1968, 1966, 1965, 1964, 1963, 1962, 1957, 1946, 1942, 1936, 1931, 1926
381 JULIAN ST E	2014, 2010, 2006, 2001, 2000, 1996, 1991, 1986, 1985, 1982, 1980, 1978, 1975, 1974, 1970, 1968, 1966, 1965, 1964, 1963, 1962, 1960, 1957, 1955, 1950, 1946, 1945, 1942, 1940, 1936, 1935, 1931, 1926, 1925, 1922



## FINDINGS

### Address Researched

### Address Not Identified in Research Source

398 JULIAN ST E	2014, 2010, 2006, 2001, 2000, 1996, 1991, 1986, 1985, 1982, 1980, 1978, 1975, 1974, 1970, 1968, 1966, 1965, 1964, 1963, 1962, 1960, 1957, 1955, 1950, 1946, 1945, 1942, 1936, 1935, 1931, 1930, 1926, 1925, 1922
401 E JULIAN ST	2014, 2010, 2001, 2000, 1996, 1986, 1985, 1982, 1980, 1978, 1975, 1974, 1970, 1968, 1966, 1965, 1964, 1962, 1960, 1955, 1950, 1946, 1945, 1942, 1940, 1936, 1935, 1931, 1930, 1926, 1925, 1922
401 JULIAN ST E	2014, 2010, 2006, 2001, 2000, 1996, 1991, 1986, 1985, 1982, 1980, 1978, 1974, 1968, 1965, 1964, 1963, 1962, 1957, 1946, 1942, 1936, 1931, 1926, 1922
402 E JULIAN ST	2014, 2010, 2001, 2000, 1996, 1991, 1986, 1982, 1978, 1974, 1970, 1968, 1966, 1965, 1964, 1962, 1960, 1957, 1955, 1950, 1946, 1945, 1942, 1940, 1936, 1935, 1931, 1930, 1926, 1925, 1922
402 JULIAN ST E	2014, 2010, 2006, 2001, 1996, 1991, 1986, 1985, 1982, 1980, 1978, 1974, 1968, 1965, 1964, 1963, 1962, 1957, 1946, 1942, 1936, 1931, 1926
403 E JULIAN ST	2014, 2010, 2001, 2000, 1996, 1986, 1985, 1982, 1978, 1975, 1974, 1970, 1968, 1966, 1965, 1964, 1962, 1960, 1957, 1955, 1950, 1946, 1945, 1942, 1940, 1936, 1935, 1931, 1930, 1926, 1925, 1922
403 JULIAN ST E	2014, 2010, 2006, 2001, 1996, 1991, 1986, 1985, 1982, 1980, 1978, 1974, 1968, 1965, 1964, 1963, 1962, 1957, 1946, 1942, 1936, 1931, 1926, 1922
408 E JULIAN ST	2014, 2010, 2001, 2000, 1996, 1991, 1986, 1982, 1980, 1978, 1975, 1974, 1970, 1968, 1966, 1965, 1964, 1963, 1962, 1960, 1957, 1955, 1950, 1946, 1945, 1942, 1940, 1936, 1935, 1931, 1930, 1926, 1925, 1922
408 JULIAN ST E	2014, 2010, 2006, 2001, 1991, 1986, 1985, 1982, 1980, 1978, 1974, 1968, 1965, 1964, 1963, 1962, 1957, 1946, 1942, 1936, 1931, 1926
413 E JULIAN ST	2014, 2010, 2001, 2000, 1996, 1991, 1986, 1982, 1978, 1974, 1970, 1968, 1966, 1965, 1964, 1962, 1960, 1955, 1950, 1946, 1945, 1942, 1940, 1936, 1935, 1931, 1930, 1926, 1925, 1922
413 E Julian St	2014, 2006, 2001, 2000, 1996, 1991, 1986, 1985, 1982, 1980, 1978, 1975, 1974, 1970, 1968, 1966, 1965, 1964, 1963, 1962, 1960, 1957, 1955, 1950, 1946, 1945, 1942, 1940, 1936, 1935, 1931, 1930, 1926, 1925, 1922
413 JULIAN ST E	2014, 2010, 2006, 2001, 1991, 1986, 1985, 1982, 1980, 1978, 1974, 1968, 1965, 1964, 1963, 1962, 1957, 1946, 1942, 1936, 1931, 1926
415 E JULIAN ST	2014, 2010, 2001, 2000, 1996, 1991, 1986, 1985, 1982, 1980, 1978, 1975, 1974, 1970, 1968, 1966, 1965, 1964, 1962, 1960, 1957, 1955, 1950, 1946, 1945, 1942, 1940, 1936, 1935, 1931, 1930, 1926, 1925, 1922
415 JULIAN ST E	2014, 2010, 2006, 2001, 1996, 1991, 1986, 1985, 1982, 1980, 1978, 1974, 1968, 1965, 1964, 1963, 1962, 1957, 1946, 1942, 1936, 1931, 1930, 1926
416 E ST JAMES ST	2014, 2010, 2001, 2000, 1996, 1986, 1985, 1982, 1978, 1975, 1974, 1970, 1968, 1966, 1965, 1964, 1962, 1960, 1955, 1950, 1946, 1945, 1942, 1940, 1936, 1935, 1931, 1930, 1926, 1925, 1922
416 ST JAMES ST E	2014, 2010, 2006, 2001, 1996, 1991, 1986, 1985, 1982, 1980, 1978, 1974, 1968, 1965, 1964, 1963, 1962, 1957, 1946, 1942, 1936, 1931, 1930, 1926
417 E JULIAN ST	2014, 2010, 2001, 2000, 1996, 1991, 1986, 1985, 1982, 1980, 1978, 1975, 1974, 1970, 1968, 1966, 1965, 1964, 1963, 1962, 1960, 1957, 1955, 1950, 1946, 1945, 1942, 1940, 1936, 1935, 1931, 1930, 1926, 1925, 1922
417 E Julian St	2010, 2006, 2001, 2000, 1996, 1991, 1986, 1985, 1982, 1980, 1978, 1975, 1974, 1970, 1968, 1966, 1965, 1964, 1963, 1962, 1960, 1957, 1955, 1950, 1946, 1945, 1942, 1940, 1936, 1935, 1931, 1930, 1926, 1925, 1922
417 E ST JAMES ST	2014, 2010, 2001, 2000, 1996, 1986, 1985, 1982, 1980, 1978, 1975, 1974, 1970, 1968, 1966, 1965, 1964, 1962, 1960, 1957, 1955, 1950, 1946, 1945, 1942, 1940, 1936, 1935, 1931, 1930, 1926, 1925, 1922

## FINDINGS

<b><u>Address Researched</u></b>	<b><u>Address Not Identified in Research Source</u></b>
417 JULIAN ST E	2014, 2010, 2006, 2001, 1996, 1991, 1986, 1985, 1982, 1980, 1978, 1975, 1974, 1970, 1968, 1966, 1965, 1964, 1963, 1962, 1960, 1957, 1955, 1950, 1946, 1945, 1942, 1940, 1936, 1935, 1931, 1930, 1926, 1925, 1922
417 ST JAMES ST E	2014, 2010, 2006, 2001, 1996, 1991, 1986, 1985, 1982, 1980, 1978, 1974, 1968, 1965, 1964, 1963, 1962, 1957, 1946, 1942, 1936, 1931, 1926
418 E ST JAMES ST	2014, 2010, 2001, 2000, 1996, 1991, 1986, 1985, 1982, 1978, 1975, 1974, 1970, 1968, 1966, 1965, 1964, 1962, 1960, 1955, 1950, 1946, 1945, 1942, 1940, 1936, 1935, 1931, 1930, 1926, 1925, 1922
418 ST JAMES ST E	2014, 2010, 2006, 2001, 1996, 1991, 1986, 1985, 1982, 1980, 1978, 1974, 1968, 1965, 1964, 1963, 1962, 1957, 1946, 1942, 1936, 1931, 1930, 1926, 1925, 1922
419 E JULIAN ST	2014, 2010, 2001, 2000, 1996, 1991, 1986, 1982, 1980, 1978, 1975, 1974, 1970, 1968, 1966, 1965, 1964, 1963, 1962, 1960, 1957, 1955, 1950, 1946, 1945, 1942, 1940, 1936, 1935, 1931, 1930, 1926, 1925, 1922
419 JULIAN ST E	2014, 2010, 2006, 2001, 1996, 1991, 1986, 1985, 1982, 1980, 1978, 1975, 1974, 1970, 1968, 1966, 1965, 1964, 1963, 1962, 1960, 1957, 1955, 1950, 1946, 1945, 1942, 1942, 1940, 1936, 1935, 1931, 1930, 1926, 1925, 1922
420 ST JAMES ST E	2014, 2010, 2006, 2001, 2000, 1996, 1991, 1986, 1985, 1982, 1980, 1978, 1975, 1974, 1970, 1968, 1966, 1965, 1964, 1963, 1962, 1960, 1957, 1955, 1950, 1946, 1945, 1942, 1940, 1936, 1935, 1931, 1930, 1926
425 E ST JAMES ST	2014, 2010, 2001, 2000, 1996, 1991, 1986, 1985, 1982, 1980, 1978, 1975, 1974, 1970, 1968, 1966, 1965, 1964, 1962, 1960, 1957, 1955, 1950, 1946, 1945, 1942, 1940, 1936, 1935, 1931, 1930, 1926, 1925, 1922
425 ST JAMES ST E	2014, 2010, 2006, 2001, 2000, 1996, 1991, 1986, 1985, 1982, 1980, 1978, 1974, 1968, 1965, 1964, 1963, 1962, 1957, 1946, 1942, 1936, 1931, 1926
430 E ST JAMES	2014, 2010, 2006, 2001, 2000, 1996, 1991, 1986, 1985, 1982, 1980, 1978, 1975, 1974, 1970, 1968, 1966, 1965, 1964, 1963, 1962, 1960, 1955, 1950, 1946, 1945, 1942, 1940, 1936, 1935, 1931, 1930, 1926, 1925, 1922
430 E ST JAMES ST	2014, 2010, 2001, 2000, 1996, 1991, 1986, 1985, 1982, 1980, 1978, 1975, 1974, 1970, 1968, 1966, 1965, 1964, 1962, 1960, 1957, 1955, 1950, 1946, 1945, 1942, 1940, 1936, 1935, 1931, 1930, 1926, 1925, 1922
430 ST JAMES ST E	2014, 2010, 2006, 2001, 1996, 1991, 1986, 1985, 1982, 1980, 1978, 1974, 1968, 1965, 1964, 1963, 1962, 1957, 1946, 1945, 1942, 1936, 1931, 1926, 1925, 1922
433 ST JAMES ST E	2014, 2010, 2006, 2001, 1996, 1991, 1986, 1985, 1982, 1980, 1978, 1975, 1974, 1970, 1968, 1966, 1965, 1964, 1963, 1962, 1960, 1957, 1955, 1950, 1946, 1945, 1942, 1940, 1936, 1935, 1931, 1930, 1926, 1925, 1922
434 E ST JAMES	2014, 2010, 2006, 2001, 2000, 1996, 1991, 1986, 1985, 1982, 1980, 1978, 1975, 1974, 1970, 1968, 1966, 1965, 1964, 1963, 1962, 1960, 1955, 1950, 1946, 1945, 1942, 1940, 1936, 1935, 1931, 1930, 1926, 1925, 1922
434 E ST JAMES ST	2014, 2010, 2001, 2000, 1996, 1985, 1982, 1978, 1975, 1974, 1970, 1968, 1966, 1965, 1964, 1962, 1960, 1957, 1955, 1950, 1946, 1945, 1942, 1940, 1936, 1935, 1931, 1930, 1926, 1925, 1922
434 ST JAMES ST E	2014, 2010, 2006, 2001, 1996, 1991, 1986, 1985, 1982, 1980, 1978, 1974, 1968, 1965, 1964, 1963, 1962, 1957, 1946, 1942, 1936, 1931, 1926, 1925, 1922
440 E Julian St	2006, 2001, 2000, 1996, 1991, 1986, 1985, 1982, 1980, 1978, 1975, 1974, 1970, 1968, 1966, 1965, 1964, 1963, 1962, 1960, 1957, 1955, 1950, 1946, 1945, 1942, 1940, 1936, 1935, 1931, 1930, 1926, 1925, 1922
440 E ST JAMES	2014, 2010, 2006, 2001, 2000, 1996, 1991, 1986, 1985, 1982, 1980, 1978, 1975, 1974, 1970, 1968, 1966, 1965, 1964, 1963, 1962, 1960, 1955, 1950, 1946, 1945, 1942, 1942, 1940, 1936, 1935, 1931, 1930, 1926, 1925, 1922

## FINDINGS

### **Address Researched**

### **Address Not Identified in Research Source**

440 E ST JAMES ST	2014, 2010, 2001, 2000, 1996, 1991, 1985, 1982, 1980, 1978, 1974, 1970, 1968, 1966, 1965, 1964, 1962, 1960, 1955, 1950, 1946, 1945, 1942, 1940, 1936, 1935, 1931, 1930, 1926, 1925, 1922
440 ST JAMES ST E	2014, 2010, 2006, 2001, 1996, 1991, 1986, 1985, 1982, 1980, 1978, 1974, 1968, 1965, 1964, 1963, 1962, 1957, 1946, 1942, 1936, 1931, 1926
441 ST JAMES ST E	2014, 2010, 2006, 2001, 2000, 1996, 1991, 1986, 1985, 1982, 1980, 1978, 1975, 1974, 1970, 1968, 1965, 1964, 1963, 1962, 1960, 1957, 1955, 1950, 1946, 1945, 1942, 1940, 1936, 1935, 1931, 1930, 1926, 1925, 1922
442 E ST JAMES ST	2014, 2010, 2001, 2000, 1996, 1991, 1986, 1985, 1982, 1980, 1978, 1975, 1974, 1970, 1968, 1966, 1965, 1964, 1962, 1960, 1957, 1955, 1950, 1946, 1945, 1942, 1940, 1936, 1935, 1931, 1930, 1926, 1925, 1922
442 ST JAMES ST E	2014, 2010, 2006, 2001, 1996, 1991, 1986, 1985, 1982, 1980, 1978, 1974, 1968, 1965, 1964, 1963, 1962, 1957, 1946, 1942, 1940, 1936, 1935, 1931, 1930, 1926, 1925, 1922
443 E ST JAMES ST	2014, 2010, 2001, 2000, 1996, 1991, 1985, 1982, 1978, 1974, 1970, 1968, 1966, 1965, 1964, 1962, 1960, 1955, 1950, 1946, 1945, 1942, 1940, 1936, 1935, 1931, 1930, 1926, 1925, 1922
443 ST JAMES ST E	2014, 2010, 2006, 2001, 1996, 1991, 1986, 1985, 1982, 1980, 1978, 1974, 1968, 1965, 1964, 1963, 1962, 1957, 1946, 1942, 1936, 1931, 1926
445 E ST JAMES ST	2014, 2010, 2006, 2001, 2000, 1996, 1991, 1986, 1985, 1982, 1980, 1978, 1975, 1974, 1970, 1968, 1966, 1965, 1964, 1962, 1960, 1955, 1950, 1946, 1945, 1942, 1940, 1936, 1935, 1931, 1930, 1926, 1925, 1922
445 JULIAN ST E	2014, 2010, 2006, 2001, 1996, 1991, 1986, 1985, 1982, 1980, 1978, 1975, 1974, 1970, 1968, 1966, 1965, 1964, 1963, 1962, 1960, 1957, 1946, 1942, 1936, 1931, 1926
445 ST JAMES ST E	2014, 2010, 2006, 2001, 2000, 1996, 1991, 1986, 1985, 1982, 1980, 1978, 1974, 1968, 1965, 1964, 1963, 1962, 1957, 1950, 1946, 1945, 1942, 1936, 1931, 1926
446 E ST JAMES ST	2014, 2010, 2006, 2001, 2000, 1996, 1991, 1986, 1985, 1982, 1980, 1978, 1975, 1974, 1970, 1968, 1966, 1965, 1964, 1962, 1960, 1957, 1955, 1950, 1946, 1945, 1942, 1940, 1936, 1935, 1931, 1930, 1926, 1925, 1922
446 ST JAMES ST E	2014, 2010, 2006, 2001, 2000, 1996, 1991, 1986, 1985, 1982, 1980, 1978, 1974, 1968, 1965, 1964, 1963, 1962, 1957, 1950, 1946, 1945, 1942, 1940, 1936, 1935, 1931, 1930, 1926, 1925, 1922
447 E ST JAMES ST	2014, 2010, 2001, 2000, 1996, 1991, 1985, 1982, 1980, 1978, 1974, 1970, 1968, 1966, 1965, 1964, 1962, 1960, 1957, 1955, 1950, 1946, 1945, 1942, 1940, 1936, 1935, 1931, 1930, 1926, 1925, 1922
447 JULIAN ST E	2014, 2010, 2006, 2001, 2000, 1996, 1991, 1986, 1985, 1982, 1980, 1978, 1975, 1974, 1970, 1968, 1966, 1965, 1964, 1963, 1962, 1960, 1957, 1946, 1942, 1936, 1931, 1926
447 ST JAMES ST E	2014, 2010, 2006, 2001, 1996, 1991, 1986, 1985, 1982, 1980, 1978, 1974, 1968, 1965, 1964, 1963, 1962, 1957, 1946, 1942, 1936, 1931, 1930, 1926, 1925, 1922
448 E ST JAMES ST	2014, 2010, 2006, 2001, 2000, 1996, 1991, 1986, 1985, 1982, 1978, 1975, 1974, 1970, 1968, 1966, 1965, 1964, 1963, 1962, 1960, 1957, 1955, 1950, 1946, 1945, 1942, 1940, 1936, 1935, 1931, 1930, 1926, 1925, 1922
449 E ST JAMES ST	2014, 2010, 2001, 2000, 1996, 1991, 1986, 1985, 1982, 1980, 1978, 1975, 1974, 1970, 1968, 1966, 1965, 1964, 1962, 1960, 1955, 1950, 1946, 1945, 1942, 1940, 1936, 1935, 1931, 1930, 1926, 1925, 1922
449 JULIAN ST E	2014, 2010, 2006, 2001, 2000, 1996, 1991, 1986, 1985, 1982, 1980, 1978, 1975, 1974, 1970, 1968, 1966, 1965, 1964, 1963, 1962, 1960, 1957, 1946, 1942, 1936, 1931, 1926

## FINDINGS

<b><u>Address Researched</u></b>	<b><u>Address Not Identified in Research Source</u></b>
449 ST JAMES ST E	2014, 2010, 2006, 2001, 1996, 1991, 1986, 1985, 1982, 1980, 1978, 1974, 1968, 1965, 1964, 1963, 1962, 1957, 1946, 1942, 1936, 1931, 1926, 1925
450 ST JAMES ST E	2014, 2010, 2006, 2001, 2000, 1996, 1991, 1986, 1985, 1982, 1980, 1978, 1975, 1974, 1970, 1968, 1966, 1965, 1964, 1963, 1962, 1960, 1957, 1955, 1950, 1946, 1942, 1940, 1936, 1935, 1931, 1930, 1926, 1925, 1922
451 E JULIAN ST	2014, 2010, 2001, 2000, 1996, 1986, 1982, 1978, 1974, 1970, 1968, 1966, 1965, 1964, 1963, 1962, 1960, 1957, 1955, 1950, 1946, 1945, 1942, 1940, 1936, 1935, 1931, 1930, 1926, 1925, 1922
451 E Julian St	2006, 2001, 2000, 1996, 1991, 1986, 1985, 1982, 1980, 1978, 1975, 1974, 1970, 1968, 1966, 1965, 1964, 1963, 1962, 1960, 1957, 1955, 1950, 1946, 1945, 1942, 1940, 1936, 1935, 1931, 1930, 1926, 1925, 1922
451 E ST JAMES ST	2014, 2010, 2001, 2000, 1996, 1991, 1986, 1985, 1982, 1980, 1978, 1975, 1974, 1970, 1968, 1966, 1965, 1964, 1963, 1962, 1960, 1957, 1955, 1950, 1946, 1945, 1942, 1940, 1936, 1935, 1931, 1930, 1926, 1925, 1922
451 JULIAN ST E	2014, 2010, 2006, 2001, 1991, 1986, 1985, 1982, 1980, 1978, 1974, 1968, 1966, 1965, 1964, 1963, 1962, 1957, 1946, 1942, 1936, 1931, 1926
451 ST JAMES ST E	2014, 2010, 2006, 2001, 1991, 1986, 1985, 1982, 1980, 1978, 1975, 1974, 1970, 1968, 1966, 1965, 1964, 1963, 1962, 1960, 1957, 1955, 1950, 1946, 1945, 1942, 1940, 1936, 1935, 1931, 1930, 1926, 1925, 1922
459 ST JAMES ST E	2014, 2010, 2006, 2001, 2000, 1996, 1991, 1986, 1985, 1982, 1980, 1978, 1975, 1974, 1970, 1968, 1966, 1965, 1964, 1963, 1962, 1957, 1955, 1950, 1946, 1945, 1942, 1940, 1936, 1935, 1931, 1930, 1926, 1925, 1922
462 ST JAMES ST E	2014, 2010, 2006, 2001, 2000, 1996, 1991, 1986, 1985, 1982, 1980, 1978, 1975, 1974, 1970, 1968, 1966, 1965, 1964, 1963, 1962, 1960, 1957, 1955, 1950, 1946, 1942, 1940, 1936, 1935, 1931, 1930, 1926, 1925, 1922
463 E JULIAN ST	2014, 2010, 2001, 2000, 1996, 1986, 1982, 1978, 1974, 1970, 1968, 1966, 1965, 1964, 1962, 1960, 1957, 1955, 1950, 1946, 1945, 1942, 1940, 1936, 1935, 1931, 1930, 1926, 1925, 1922
463 JULIAN ST E	2014, 2010, 2006, 2001, 1996, 1991, 1986, 1985, 1982, 1980, 1978, 1974, 1968, 1965, 1964, 1963, 1962, 1957, 1946, 1942, 1936, 1931, 1926
465 E JULIAN	2014, 2010, 2006, 2001, 2000, 1996, 1991, 1986, 1985, 1982, 1980, 1978, 1975, 1974, 1970, 1968, 1966, 1965, 1964, 1963, 1962, 1960, 1955, 1950, 1946, 1945, 1942, 1940, 1936, 1935, 1931, 1930, 1926, 1925, 1922
465 E JULIAN ST	2014, 2010, 2001, 2000, 1996, 1986, 1985, 1982, 1980, 1978, 1975, 1974, 1970, 1968, 1966, 1965, 1964, 1963, 1962, 1960, 1955, 1950, 1946, 1945, 1942, 1940, 1936, 1935, 1931, 1930, 1926, 1925, 1922
465 E ST JAMES ST	2014, 2010, 2001, 2000, 1996, 1991, 1986, 1985, 1982, 1980, 1978, 1975, 1974, 1970, 1968, 1966, 1965, 1964, 1963, 1962, 1960, 1955, 1950, 1946, 1945, 1942, 1940, 1936, 1935, 1931, 1930, 1926, 1925, 1922
465 JULIAN ST E	2014, 2010, 2006, 2001, 1996, 1991, 1986, 1985, 1982, 1980, 1978, 1974, 1968, 1965, 1964, 1963, 1962, 1957, 1955, 1950, 1946, 1945, 1942, 1940, 1936, 1935, 1931, 1930, 1926, 1925, 1922
465 ST JAMES ST E	2014, 2010, 2006, 2001, 1996, 1991, 1986, 1985, 1982, 1980, 1978, 1974, 1968, 1965, 1964, 1963, 1962, 1957, 1946, 1942, 1936, 1931, 1926, 1925, 1922
470 E JULIAN ST	2014, 2010, 2001, 2000, 1996, 1991, 1982, 1980, 1978, 1974, 1970, 1968, 1966, 1965, 1964, 1962, 1960, 1955, 1950, 1946, 1945, 1942, 1940, 1936, 1935, 1931, 1930, 1926, 1925, 1922
470 E ST JAMES ST	2014, 2010, 2001, 2000, 1996, 1991, 1986, 1985, 1982, 1980, 1978, 1975, 1974, 1970, 1968, 1966, 1965, 1964, 1962, 1960, 1955, 1950, 1946, 1945, 1942, 1940, 1936, 1935, 1931, 1930, 1926, 1925, 1922

## FINDINGS

### Address Researched

### Address Not Identified in Research Source

470 JULIAN ST E	2014, 2010, 2006, 2001, 1991, 1986, 1985, 1982, 1980, 1978, 1974, 1968, 1965, 1964, 1963, 1962, 1957, 1946, 1942, 1936, 1931, 1926
470 ST JAMES ST E	2014, 2010, 2006, 2001, 1996, 1991, 1986, 1985, 1982, 1980, 1978, 1975, 1974, 1968, 1965, 1964, 1963, 1962, 1957, 1946, 1942, 1936, 1931, 1926
471 E JULIAN	2014, 2010, 2006, 2001, 2000, 1996, 1991, 1986, 1985, 1982, 1980, 1978, 1975, 1974, 1970, 1968, 1966, 1965, 1964, 1963, 1962, 1960, 1955, 1950, 1946, 1945, 1942, 1940, 1936, 1935, 1931, 1930, 1926, 1925, 1922
471 E Julian St	2014, 2006, 2001, 2000, 1996, 1991, 1986, 1985, 1982, 1980, 1978, 1975, 1974, 1970, 1968, 1966, 1965, 1964, 1963, 1962, 1960, 1957, 1955, 1950, 1946, 1945, 1942, 1940, 1936, 1935, 1931, 1930, 1926, 1925, 1922
471 E JULIAN ST	2014, 2010, 2001, 2000, 1996, 1986, 1985, 1982, 1980, 1978, 1974, 1970, 1968, 1966, 1965, 1964, 1962, 1960, 1955, 1950, 1946, 1945, 1942, 1940, 1936, 1935, 1931, 1930, 1926, 1925, 1922
471 JULIAN ST E	2014, 2010, 2006, 2001, 1996, 1991, 1986, 1985, 1982, 1980, 1978, 1974, 1968, 1965, 1964, 1963, 1962, 1957, 1946, 1942, 1936, 1931, 1926
479 E JULIAN	2014, 2010, 2006, 2001, 2000, 1996, 1991, 1986, 1985, 1982, 1980, 1978, 1975, 1974, 1970, 1968, 1966, 1965, 1964, 1963, 1962, 1960, 1955, 1950, 1946, 1945, 1942, 1940, 1936, 1935, 1931, 1930, 1926, 1925, 1922
479 E JULIAN ST	2014, 2010, 2001, 2000, 1996, 1991, 1986, 1985, 1982, 1980, 1978, 1975, 1974, 1970, 1968, 1966, 1965, 1964, 1962, 1960, 1955, 1950, 1946, 1945, 1942, 1940, 1936, 1935, 1931, 1930, 1926, 1925, 1922
479 JULIAN ST E	2014, 2010, 2006, 2001, 1991, 1986, 1985, 1982, 1980, 1978, 1974, 1968, 1965, 1964, 1963, 1962, 1957, 1946, 1942, 1936, 1931, 1926
482 E JULIAN ST	2014, 2010, 2001, 2000, 1996, 1991, 1982, 1980, 1978, 1975, 1974, 1970, 1968, 1966, 1965, 1964, 1963, 1962, 1960, 1955, 1950, 1946, 1945, 1942, 1940, 1936, 1935, 1931, 1930, 1926, 1925, 1922
482 JULIAN ST E	2014, 2010, 2006, 2001, 1996, 1991, 1986, 1985, 1982, 1980, 1978, 1974, 1968, 1965, 1964, 1963, 1962, 1957, 1946, 1942, 1936, 1931, 1926
485 E JULIAN ST	2014, 2010, 2001, 2000, 1996, 1982, 1978, 1974, 1970, 1968, 1966, 1965, 1964, 1962, 1960, 1955, 1950, 1946, 1945, 1942, 1940, 1936, 1935, 1931, 1930, 1926, 1925, 1922
485 JULIAN ST E	2014, 2010, 2006, 2001, 1991, 1986, 1985, 1982, 1980, 1978, 1974, 1968, 1965, 1964, 1963, 1962, 1957, 1946, 1942, 1936, 1931, 1926
487 E JULIAN ST	2014, 2010, 2006, 2001, 2000, 1996, 1991, 1986, 1985, 1982, 1980, 1978, 1975, 1974, 1970, 1968, 1966, 1965, 1964, 1962, 1960, 1957, 1955, 1950, 1946, 1945, 1942, 1940, 1936, 1935, 1931, 1930, 1926, 1925, 1922
487 JULIAN ST E	2014, 2010, 2006, 2001, 2000, 1996, 1991, 1986, 1985, 1982, 1980, 1978, 1974, 1968, 1965, 1964, 1963, 1962, 1957, 1946, 1942, 1936, 1931, 1926
493 E ST JAMES ST	2014, 2010, 2006, 2001, 2000, 1996, 1991, 1985, 1982, 1980, 1978, 1975, 1974, 1970, 1968, 1966, 1965, 1964, 1963, 1962, 1960, 1957, 1955, 1950, 1946, 1945, 1942, 1940, 1936, 1935, 1931, 1930, 1926, 1925, 1922
493 ST JAMES ST E	2014, 2010, 2006, 2001, 1996, 1991, 1986, 1985, 1982, 1980, 1978, 1974, 1968, 1966, 1965, 1964, 1963, 1962, 1960, 1957, 1955, 1950, 1946, 1945, 1942, 1940, 1936, 1935, 1931, 1930, 1926, 1925, 1922
495 E ST JAMES ST	2014, 2010, 2006, 2001, 2000, 1996, 1991, 1986, 1985, 1982, 1980, 1978, 1975, 1974, 1970, 1968, 1966, 1965, 1964, 1962, 1960, 1957, 1955, 1950, 1946, 1945, 1942, 1940, 1936, 1935, 1931, 1930, 1926, 1925, 1922
501 JULIAN ST E	2014, 2010, 2006, 2001, 2000, 1996, 1991, 1986, 1985, 1982, 1980, 1978, 1975, 1974, 1970, 1968, 1966, 1965, 1964, 1963, 1962, 1960, 1957, 1955, 1950, 1946, 1945, 1942, 1940, 1936, 1931, 1926



## FINDINGS

### Address Researched

### Address Not Identified in Research Source

539 JULIAN ST E	2014, 2010, 2006, 2001, 1996, 1991, 1986, 1985, 1982, 1980, 1978, 1974, 1970, 1968, 1965, 1964, 1963, 1962, 1957, 1946, 1942, 1936, 1931, 1926
545 E JULIAN ST	2014, 2010, 2001, 2000, 1996, 1991, 1985, 1982, 1980, 1978, 1975, 1974, 1970, 1968, 1966, 1965, 1964, 1963, 1962, 1960, 1957, 1955, 1950, 1946, 1945, 1942, 1940, 1936, 1935, 1931, 1930, 1926, 1925, 1922
545 JULIAN ST E	2014, 2010, 2006, 2001, 1996, 1991, 1986, 1985, 1982, 1980, 1978, 1975, 1974, 1970, 1968, 1965, 1964, 1963, 1962, 1957, 1946, 1942, 1940, 1936, 1935, 1931, 1930, 1926, 1925, 1922
547 E JULIAN ST	2014, 2010, 2001, 2000, 1996, 1991, 1986, 1982, 1980, 1978, 1974, 1970, 1968, 1966, 1965, 1964, 1962, 1960, 1957, 1955, 1950, 1946, 1945, 1942, 1940, 1936, 1935, 1931, 1930, 1926, 1925, 1922
547 JULIAN ST E	2014, 2010, 2006, 2001, 1996, 1991, 1986, 1985, 1982, 1980, 1978, 1974, 1968, 1965, 1964, 1963, 1962, 1957, 1946, 1942, 1936, 1935, 1931, 1930, 1926, 1925, 1922
548 E JULIAN ST	2014, 2010, 2001, 2000, 1996, 1991, 1986, 1985, 1982, 1980, 1978, 1975, 1974, 1970, 1968, 1966, 1965, 1964, 1963, 1962, 1960, 1957, 1955, 1950, 1946, 1945, 1942, 1940, 1936, 1935, 1931, 1930, 1926, 1925, 1922
549 E JULIAN	2014, 2010, 2006, 2001, 2000, 1996, 1991, 1986, 1985, 1982, 1980, 1978, 1975, 1974, 1970, 1968, 1966, 1965, 1964, 1963, 1962, 1960, 1955, 1950, 1946, 1945, 1942, 1940, 1936, 1935, 1931, 1930, 1926, 1925, 1922
549 E JULIAN ST	2014, 2010, 2001, 2000, 1996, 1991, 1986, 1985, 1982, 1980, 1978, 1975, 1974, 1970, 1968, 1966, 1965, 1964, 1963, 1962, 1960, 1955, 1950, 1946, 1945, 1942, 1940, 1936, 1935, 1931, 1930, 1926, 1925, 1922
549 JULIAN ST E	2014, 2010, 2006, 2001, 2000, 1996, 1991, 1986, 1985, 1982, 1980, 1978, 1974, 1968, 1965, 1964, 1963, 1962, 1957, 1946, 1942, 1936, 1931, 1926
555 E JULIAN ST	2014, 2010, 2006, 2001, 2000, 1996, 1986, 1985, 1982, 1980, 1978, 1974, 1970, 1968, 1966, 1965, 1964, 1963, 1962, 1960, 1955, 1950, 1946, 1945, 1942, 1940, 1936, 1935, 1931, 1930, 1926, 1925, 1922
555 JULIAN ST E	2014, 2010, 2006, 2001, 1991, 1986, 1985, 1982, 1980, 1978, 1974, 1968, 1965, 1964, 1963, 1962, 1957, 1946, 1942, 1936, 1931, 1926

**APPENDIX F**  
**DATABASE REPORT**



**Rotten Robbie**

455 East Julian Street  
San Jose, CA 95112

Inquiry Number: 5389463.2s  
August 13, 2018

# The EDR Radius Map™ Report with GeoCheck®



6 Armstrong Road, 4th floor  
Shelton, CT 06484  
Toll Free: 800.352.0050  
[www.edrnet.com](http://www.edrnet.com)

# TABLE OF CONTENTS

<u>SECTION</u>	<u>PAGE</u>
Executive Summary .....	ES1
Overview Map .....	2
Detail Map .....	3
Map Findings Summary .....	4
Map Findings .....	8
Orphan Summary .....	346
Government Records Searched/Data Currency Tracking .....	GR-1
 <b><u>GEOCHECK ADDENDUM</u></b>	
Physical Setting Source Addendum .....	A-1
Physical Setting Source Summary .....	A-2
Physical Setting Source Map .....	A-7
Physical Setting Source Map Findings .....	A-8
Physical Setting Source Records Searched .....	PSGR-1

***Thank you for your business.***  
 Please contact EDR at 1-800-352-0050  
 with any questions or comments.

### Disclaimer - Copyright and Trademark Notice

This Report contains certain information obtained from a variety of public and other sources reasonably available to Environmental Data Resources, Inc. It cannot be concluded from this Report that coverage information for the target and surrounding properties does not exist from other sources. **NO WARRANTY EXPRESSED OR IMPLIED, IS MADE WHATSOEVER IN CONNECTION WITH THIS REPORT. ENVIRONMENTAL DATA RESOURCES, INC. SPECIFICALLY DISCLAIMS THE MAKING OF ANY SUCH WARRANTIES, INCLUDING WITHOUT LIMITATION, MERCHANTABILITY OR FITNESS FOR A PARTICULAR USE OR PURPOSE. ALL RISK IS ASSUMED BY THE USER. IN NO EVENT SHALL ENVIRONMENTAL DATA RESOURCES, INC. BE LIABLE TO ANYONE, WHETHER ARISING OUT OF ERRORS OR OMISSIONS, NEGLIGENCE, ACCIDENT OR ANY OTHER CAUSE, FOR ANY LOSS OF DAMAGE, INCLUDING, WITHOUT LIMITATION, SPECIAL, INCIDENTAL, CONSEQUENTIAL, OR EXEMPLARY DAMAGES. ANY LIABILITY ON THE PART OF ENVIRONMENTAL DATA RESOURCES, INC. IS STRICTLY LIMITED TO A REFUND OF THE AMOUNT PAID FOR THIS REPORT.** Purchaser accepts this Report "AS IS". Any analyses, estimates, ratings, environmental risk levels or risk codes provided in this Report are provided for illustrative purposes only, and are not intended to provide, nor should they be interpreted as providing any facts regarding, or prediction or forecast of, any environmental risk for any property. Only a Phase I Environmental Site Assessment performed by an environmental professional can provide information regarding the environmental risk for any property. Additionally, the information provided in this Report is not to be construed as legal advice.

Copyright 2018 by Environmental Data Resources, Inc. All rights reserved. Reproduction in any media or format, in whole or in part, of any report or map of Environmental Data Resources, Inc., or its affiliates, is prohibited without prior written permission.

EDR and its logos (including Sanborn and Sanborn Map) are trademarks of Environmental Data Resources, Inc. or its affiliates. All other trademarks used herein are the property of their respective owners.

## EXECUTIVE SUMMARY

A search of available environmental records was conducted by Environmental Data Resources, Inc (EDR). The report was designed to assist parties seeking to meet the search requirements of EPA's Standards and Practices for All Appropriate Inquiries (40 CFR Part 312), the ASTM Standard Practice for Environmental Site Assessments (E 1527-13), the ASTM Standard Practice for Environmental Site Assessments for Forestland or Rural Property (E 2247-16), the ASTM Standard Practice for Limited Environmental Due Diligence: Transaction Screen Process (E 1528-14) or custom requirements developed for the evaluation of environmental risk associated with a parcel of real estate.

### TARGET PROPERTY INFORMATION

#### ADDRESS

455 EAST JULIAN STREET  
SAN JOSE, CA 95112

#### COORDINATES

Latitude (North): 37.3451690 - 37° 20' 42.60"  
Longitude (West): 121.8847980 - 121° 53' 5.27"  
Universal Transverse Mercator: Zone 10  
UTM X (Meters): 598780.1  
UTM Y (Meters): 4133543.2  
Elevation: 79 ft. above sea level

### USGS TOPOGRAPHIC MAP ASSOCIATED WITH TARGET PROPERTY

Target Property Map: 5640416 SAN JOSE WEST, CA  
Version Date: 2012  
  
Southeast Map: 5640414 SAN JOSE EAST, CA  
Version Date: 2012

### AERIAL PHOTOGRAPHY IN THIS REPORT

Portions of Photo from: 20140606  
Source: USDA

MAPPED SITES SUMMARY

Target Property Address:  
455 EAST JULIAN STREET  
SAN JOSE, CA 95112

Click on Map ID to see full detail.

MAP ID	SITE NAME	ADDRESS	DATABASE ACRONYMS	RELATIVE ELEVATION	DIST (ft. & mi.) DIRECTION
A1	ROTTEN ROBBIE #42	455 JULIAN STREET	HAZNET		TP
A2	ROBINSON OIL CORP	455 E JULIAN ST	HAZNET		TP
A3	ROTTEN ROBBIE #42	455 JULIAN ST E	UST		TP
A4	ROTTEN ROBBIE #42	455 E JULIAN ST	UST		TP
A5	15426 SANTA CLARA CO	455 JULIAN ST E	FINDS		TP
A6	ROTTEN ROBBIE #42	455 JULIAN	RGA LUST		TP
A7	ROTTEN ROBBIE #42	455 JULIAN ST	RGA LUST		TP
A8	ROTTEN ROBBIE	455 JULIAN	LUST, HIST CORTESE		TP
A9	ROTTEN ROBBIE #42	455 JULIAN ST	HAZNET		TP
A10	ROTTEN ROBBIE #42	455 E JULIAN ST	LUST, SWEEPS UST, HIST UST, CUPA Listings, SAN...		TP
A11	ROTTEN ROBBIE #42	455 JULIAN STREET	HAZNET		TP
A12	ROTTEN ROBBIE #42	455 JULIAN ST.	RGA LUST		TP
A13	ROTTEN ROBBIE #42	455 JULIAN ST	LUST, HIST LUST		TP
A14	DUTRA CRAIG	455 E JULIAN	EDR Hist Auto		TP
A15	ROTTEN ROBBIE	455 JULIAN ST	RGA LUST		TP
A16	ROTTEN ROBBIE #42	455 E JULIAN ST	FINDS		TP
A17	POULSON CRESTEN	415 E JULIAN ST	EDR Hist Auto	Higher	96, 0.018, SSW
B18	ARTHUR S CLEANERS	377 E JULIAN ST	EDR Hist Cleaner	Higher	286, 0.054, SW
B19	JULAIN WASHETTE	349 E JULIAN ST	EDR Hist Cleaner	Higher	411, 0.078, SW
C20	SANTA CLARA COUNTY H	345 JULIAN	HIST CORTESE	Higher	588, 0.111, SW
C21	SCC HOUSING AUTHORIT	345 E JULIAN AVE	LUST, HIST LUST, CERS	Lower	645, 0.122, WSW
D22	MARTINEZ AUTOMOTIVE	430 WASHINGTON ST	CERS HAZ WASTE, CERS	Lower	666, 0.126, NNW
D23	SONORA HIGH SCHOOL -	430 WASHINGTON ST N	LUST, CUPA Listings, HIST CORTESE, SAN JOSE HAZMAT	Lower	666, 0.126, NNW
24	SOUSA PROPERTY	463 WASHINGTON ST	LUST, HIST LUST, CERS	Lower	846, 0.160, North
E25	SATARIANO PROPERTY	600 E JULIAN AVE	LUST, HIST LUST, HIST CORTESE, CERS	Lower	1030, 0.195, ENE
E26	IA 040814 ROMERO CHI	625 E JULIAN ST	CUPA Listings	Higher	1170, 0.222, ENE
27	PAULINE KEPHART PROP	357 6TH	LUST, HIST LUST, HIST CORTESE	Lower	1359, 0.257, WSW
28	ST PATRICKS PROTO CA	389 E SANTA CLARA ST	CPS-SLIC, HAZNET, NPDES, CERS	Higher	1628, 0.308, SSE
F29	RICHARDSON'S AUTO SE	247 JOHN ST	HIST CORTESE	Higher	1784, 0.338, SSW
F30	RICHARDSONS AUTO SER	247 E. SAINT JOHN ST	LUST, HIST LUST, CERS	Higher	1792, 0.339, SSW
G31	HORACE MANN ELEMENTA	55 NORTH SEVENTH STR	ENVIROSTOR, SCH	Higher	1796, 0.340, South
G32	HORACE MANN ELEMENTA	55 N 7TH ST	LUST, HIST LUST, CERS	Higher	1796, 0.340, South
G33	HORACE MANN ELEMENTA	55 NORTH 7TH ST	LUST	Higher	1796, 0.340, South
H34	JW CONSTRUCTION	478 SANTA CLARA	HIST CORTESE	Higher	1916, 0.363, SE
H35	ACCUTUNE	510 SANTA CLARA	HIST CORTESE	Higher	1957, 0.371, SE
I36	ART'S CLEANERS	400 E SANTA CLARA ST	LUST	Higher	1964, 0.372, SSE
I37	ART'S CLEANERS	400 E SANTA CLARA ST	LUST, HIST LUST	Higher	1964, 0.372, SSE
I38	FORMER ART CLEANERS	400 EAST SANTA CLARA	CPS-SLIC, DRYCLEANERS, CERS	Higher	1964, 0.372, SSE
J39	BARITEAU'S LINEN SER	515 NORTH 13TH ST	LUST, CPS-SLIC, HIST LUST	Lower	1979, 0.375, North

MAPPED SITES SUMMARY

Target Property Address:  
455 EAST JULIAN STREET  
SAN JOSE, CA 95112

Click on Map ID to see full detail.

MAP ID	SITE NAME	ADDRESS	DATABASE ACRONYMS	RELATIVE ELEVATION	DIST (ft. & mi.) DIRECTION
J40	BARITEAU'S LINEN SER	515 13TH ST N	CPS-SLIC	Lower	1995, 0.378, North
K41	PARKING LOT - 579 E	579 E. SANTA CLARA S	LUST, CERS	Higher	2026, 0.384, ESE
H42	7-ELEVEN INC #17496	452 E SANTA CLARA ST	SWEEPS UST, HIST UST, CUPA Listings, EMI, HIST...	Higher	2029, 0.384, SE
H43	7-ELEVEN #17496	452 E SANTA CLARA ST	LUST, HIST LUST	Higher	2029, 0.384, SE
H44	7-ELEVEN #17496	452 E. SANTA CLARA S	LUST, EMI, SAN JOSE HAZMAT, CERS	Higher	2029, 0.384, SE
H45	ACC U TUNE & BRAKE	510 E SANTA CLARA ST	RCRA-SQG, LUST, HIST LUST, FINDS, ECHO	Higher	2035, 0.385, SE
H46	CITY AUTO CARE	510 E SANTA CLARA ST	LUST, HIST UST, SAN JOSE HAZMAT, CERS	Higher	2035, 0.385, SE
H47	J. W. CONSTRUCTION	478 E SANTA CLARA ST	LUST, HIST LUST, CERS	Higher	2038, 0.386, SE
48	AQUA BLU POOLS	535 7TH	LUST, HIST LUST, SWEEPS UST, HIST CORTESE, CERS	Lower	2126, 0.403, WNW
49	BRANDERBURG PROPERTI	129-149 W JULIAN ST	LUST	Higher	2129, 0.403, WSW
K50	PARKING LOT - 601 E	601 E. SANTA CLARA S	LUST, CERS	Higher	2131, 0.404, ESE
L51	VINTAGE TOWERS	235 E. SANTA CLARA S	LUST, HAZNET, CERS	Higher	2175, 0.412, South
M52	SJ REDEVELOPMENT AGE	151 4TH	HIST CORTESE	Higher	2181, 0.413, SSW
L53	N 5TH SIDEWALK	24 5TH	LUST, CERS	Higher	2192, 0.415, South
M54	CORNERSTONE PROPERTY	100 N. FOURTH STREET	LUST, CERS	Higher	2245, 0.425, SSW
L55	DELUXE CLEANERS	250 SANTA CLARA ST E	CPS-SLIC	Higher	2269, 0.430, South
L56	N 5TH SIDEWALK	24 N 5TH ST	LUST	Higher	2359, 0.447, South
57	MERCADOS SUVIANDA	272 E. SANTA CLARA S	LUST, CERS	Higher	2365, 0.448, South
58	SAN JOSE MEDICAL CEN	675 E SANTA CLARA ST	LUST, EMI, CIWQS, CERS	Higher	2366, 0.448, ESE
L59	DELUXE CLEANERS	224 SANTA CLARA E	CPS-SLIC, HIST CORTESE	Higher	2372, 0.449, South
L60	DELUXE CLEANERS	224 EAST SANTA CLARA	CPS-SLIC, SWEEPS UST, EMI, CERS	Higher	2423, 0.459, South
61	FIRST UNITARIAN CHUR	160 N THIRD ST	LUST, HIST LUST, CERS	Higher	2438, 0.462, SW
N62	HARPEL & ASSOCIATES	520 N. 6TH STREET	LUST, HIST LUST, HAZNET, HIST CORTESE, CERS	Lower	2457, 0.465, WNW
N63	WAREHOUSE	560 NORTH 6TH STREET	LUST, CERS	Lower	2457, 0.465, WNW
N64	GARDEN CITY POTTERY	560 N 6TH ST	LUST, HIST LUST, HIST UST, EMI	Lower	2457, 0.465, WNW
O65	LOOMIS ARMORED INC	128 JOHN ST	HIST CORTESE	Higher	2468, 0.467, SSW
O66	LOOMIS ARMORED CAR S	128 EAST SAINT JOHN	LUST, HIST LUST, HIST UST, CERS	Higher	2496, 0.473, SSW
67	SJSC TOWERS	167-193 E SANTA CLAR	CPS-SLIC, CERS	Higher	2555, 0.484, SSW
68	BARRY SWENSON BUILDI	390 N 2ND ST	LUST, HIST LUST, CERS	Higher	2593, 0.491, WSW
P69	JF & C INVESTMENTS	324 2ND	HIST CORTESE	Higher	2600, 0.492, WSW
Q70	XDM MARIANI PACKING	8TH ST N. & JACKSON	HIST CORTESE	Lower	2618, 0.496, NW
Q71	XDM/MARIANI PACKING	N 8TH & JACKSON ST	LUST, HIST LUST	Lower	2618, 0.496, NW
Q72	XDM/MARIANI PACKING	N 8TH & JACKSON ST	LUST, CERS	Lower	2618, 0.496, NW
73	KEYSTONE COMPANY	605 N 9TH(739) ST	LUST, CPS-SLIC, HIST LUST, HIST CORTESE, CERS	Lower	2621, 0.496, NW
P74	WAGON WORKS	50 E JULIAN ST	LUST, HIST LUST, HIST CORTESE, CERS	Higher	2626, 0.497, SW
P75	SAN JOSE TRANSIT MAL	50 E JULIAN AVE	LUST, HIST LUST	Higher	2626, 0.497, SW
P76	FAMILY HEALTH FOUND.	55 E. JULIAN STREET	ENVIROSTOR	Higher	2657, 0.503, WSW
P77	MISSION VILLAS	44 EAST JULIAN STREE	ENVIROSTOR	Higher	2730, 0.517, WSW
78	SAN JOSE DEPARTMENT	650 NORTH 6TH STREET	ENVIROSTOR	Lower	3260, 0.617, NW

MAPPED SITES SUMMARY

Target Property Address:  
 455 EAST JULIAN STREET  
 SAN JOSE, CA 95112

Click on Map ID to see full detail.

MAP ID	SITE NAME	ADDRESS	DATABASE ACRONYMS	RELATIVE ELEVATION	DIST (ft. & mi.) DIRECTION
<a href="#">R79</a>	SAN ANTONIO PLAZA BL	WEST SAN FERNANDO ST	ENVIROSTOR, VCP	Higher	3326, 0.630, South
<a href="#">R80</a>	SAN JOSE GAS WORKS	E. SAN FERNANDO AND	EDR MGP	Higher	3450, 0.653, South
<a href="#">S81</a>	CONTINENTAL CAN CO U	357 E TAYLOR ST	SEMS, CORRACTS, RCRA-SQG, LUST, HIST LUST, HIST...	Lower	3544, 0.671, NW
<a href="#">S82</a>	CONTINENTAL CAN CO U	357 E TAYLOR ST	ENVIROSTOR, LUST, CUPA Listings, SAN JOSE HAZMAT,...	Lower	3544, 0.671, NW
<a href="#">83</a>	SAN JOSE STATE UNIVE	125 SOUTH 7TH ST	ENVIROSTOR	Higher	4141, 0.784, SSW
<a href="#">84</a>	EMPIRE GARDENS ELEME	1060 EAST EMPIRE STR	ENVIROSTOR, SCH	Higher	4337, 0.821, NE
<a href="#">85</a>	WATSON PARK	JACKSON STREET	ENVIROSTOR, VCP, DEED	Higher	4866, 0.922, NNE
<a href="#">86</a>	FMC CORP SAN JOSE OR	333 WEST JULIAN STRE	ENVIROSTOR, CPS-SLIC, DEED, CERS	Lower	5172, 0.980, SW

## EXECUTIVE SUMMARY

### TARGET PROPERTY SEARCH RESULTS

The target property was identified in the following records. For more information on this property see page 8 of the attached EDR Radius Map report:

Site	Database(s)	EPA ID
ROTTEN ROBBIE #42 455 JULIAN STREET SAN JOSE, CA 95112	HAZNET GEPaid: CAC001149456	N/A
ROBINSON OIL CORP 455 E JULIAN ST SAN JOSE, CA 95112	HAZNET GEPaid: CAC002557504	N/A
ROTTEN ROBBIE #42 455 JULIAN ST E SAN JOSE, CA 95112	UST Database: UST CLOSURE, Date of Government Version: 06/11/2018	N/A
ROTTEN ROBBIE #42 455 E JULIAN ST SAN JOSE, CA 95112	UST Database: UST, Date of Government Version: 06/11/2018 Facility Id: 43-060-401732	N/A
15426 SANTA CLARA CO 455 JULIAN ST E SAN JOSE, CA 95112	FINDS Registry ID:: 110043360877	N/A
ROTTEN ROBBIE #42 455 JULIAN SAN JOSE, CA	RGA LUST	N/A
ROTTEN ROBBIE #42 455 JULIAN ST SAN JOSE, CA	RGA LUST	N/A
ROTTEN ROBBIE 455 JULIAN SAN JOSE, CA 95129	LUST Database: LUST SANTA CLARA, Date of Government Version: 03/03/2014 SCVWD ID: 07S1E08B01F  HIST CORTESE Reg Id: 43-2198	N/A
ROTTEN ROBBIE #42 455 JULIAN ST SAN JOSE, CA 95101	HAZNET GEPaid: CAL000048152	N/A

## EXECUTIVE SUMMARY

<p>ROTTEN ROBBIE #42 455 E JULIAN ST SAN JOSE, CA 95112</p>	<p>LUST Database: LUST, Date of Government Version: 06/11/2018 Status: Completed - Case Closed Global Id: T0608502019</p> <p>SWEEPS UST Status: A Tank Status: A Comp Number: 401732</p> <p>HIST UST Facility Id: 00000031177</p> <p>CUPA Listings Database: CUPA SANTA CLARA, Date of Government Version: 05/16/2018</p> <p>SAN JOSE HAZMAT File Num: 401732</p> <p>CERS CERS TANKS CERS HAZ WASTE</p>	<p>N/A</p>
<p>ROTTEN ROBBIE #42 455 JULIAN STREET SAN JOSE, CA 95112</p>	<p>HAZNET GEPaid: CAC001112768</p>	<p>N/A</p>
<p>ROTTEN ROBBIE #42 455 JULIAN ST. SAN JOSE, CA</p>	<p>RGA LUST</p>	<p>N/A</p>
<p>ROTTEN ROBBIE #42 455 JULIAN ST SAN JOSE, CA 95112</p>	<p>LUST Database: LUST REG 2, Date of Government Version: 09/30/2004 Facility Status: Pollution Characterization</p> <p>HIST LUST SCVWD ID: 07S1E08B01</p>	<p>N/A</p>
<p>DUTRA CRAIG 455 E JULIAN SAN JOSE, CA 95112</p>	<p>EDR Hist Auto</p>	<p>N/A</p>
<p>ROTTEN ROBBIE 455 JULIAN ST SAN JOSE, CA</p>	<p>RGA LUST</p>	<p>N/A</p>
<p>ROTTEN ROBBIE #42 455 E JULIAN ST SAN JOSE, CA 95112</p>	<p>FINDS Registry ID:: 110066123279</p>	<p>N/A</p>



## EXECUTIVE SUMMARY

### DATABASES WITH NO MAPPED SITES

No mapped sites were found in EDR's search of available ("reasonably ascertainable ") government records either on the target property or within the search radius around the target property for the following databases:

### STANDARD ENVIRONMENTAL RECORDS

#### ***Federal NPL site list***

NPL..... National Priority List  
Proposed NPL..... Proposed National Priority List Sites  
NPL LIENS..... Federal Superfund Liens

#### ***Federal Delisted NPL site list***

Delisted NPL..... National Priority List Deletions

#### ***Federal CERCLIS list***

FEDERAL FACILITY..... Federal Facility Site Information listing  
SEMS..... Superfund Enterprise Management System

#### ***Federal CERCLIS NFRAP site list***

SEMS-ARCHIVE..... Superfund Enterprise Management System Archive

#### ***Federal RCRA non-CORRACTS TSD facilities list***

RCRA-TSDF..... RCRA - Treatment, Storage and Disposal

#### ***Federal RCRA generators list***

RCRA-LQG..... RCRA - Large Quantity Generators  
RCRA-SQG..... RCRA - Small Quantity Generators  
RCRA-CESQG..... RCRA - Conditionally Exempt Small Quantity Generator

#### ***Federal institutional controls / engineering controls registries***

LUCIS..... Land Use Control Information System  
US ENG CONTROLS..... Engineering Controls Sites List  
US INST CONTROL..... Sites with Institutional Controls

#### ***Federal ERNS list***

ERNS..... Emergency Response Notification System

#### ***State- and tribal - equivalent NPL***

RESPONSE..... State Response Sites

#### ***State and tribal landfill and/or solid waste disposal site lists***

SWF/LF..... Solid Waste Information System

# EXECUTIVE SUMMARY

## ***State and tribal leaking storage tank lists***

INDIAN LUST..... Leaking Underground Storage Tanks on Indian Land

## ***State and tribal registered storage tank lists***

FEMA UST..... Underground Storage Tank Listing  
AST..... Aboveground Petroleum Storage Tank Facilities  
INDIAN UST..... Underground Storage Tanks on Indian Land

## ***State and tribal voluntary cleanup sites***

INDIAN VCP..... Voluntary Cleanup Priority Listing  
VCP..... Voluntary Cleanup Program Properties

## ***State and tribal Brownfields sites***

BROWNFIELDS..... Considered Brownfields Sites Listing

## **ADDITIONAL ENVIRONMENTAL RECORDS**

### ***Local Brownfield lists***

US BROWNFIELDS..... A Listing of Brownfields Sites

### ***Local Lists of Landfill / Solid Waste Disposal Sites***

WMUDS/SWAT..... Waste Management Unit Database  
SWRCY..... Recycler Database  
HAULERS..... Registered Waste Tire Haulers Listing  
INDIAN ODI..... Report on the Status of Open Dumps on Indian Lands  
ODI..... Open Dump Inventory  
DEBRIS REGION 9..... Torres Martinez Reservation Illegal Dump Site Locations  
IHS OPEN DUMPS..... Open Dumps on Indian Land

### ***Local Lists of Hazardous waste / Contaminated Sites***

US HIST CDL..... Delisted National Clandestine Laboratory Register  
HIST Cal-Sites..... Historical Calsites Database  
SCH..... School Property Evaluation Program  
CDL..... Clandestine Drug Labs  
Toxic Pits..... Toxic Pits Cleanup Act Sites  
US CDL..... National Clandestine Laboratory Register

### ***Local Lists of Registered Storage Tanks***

CA FID UST..... Facility Inventory Database

### ***Local Land Records***

LIENS..... Environmental Liens Listing  
LIENS 2..... CERCLA Lien Information  
DEED..... Deed Restriction Listing

## EXECUTIVE SUMMARY

### **Records of Emergency Release Reports**

HMIRS.....	Hazardous Materials Information Reporting System
CHMIRS.....	California Hazardous Material Incident Report System
LDS.....	Land Disposal Sites Listing
MCS.....	Military Cleanup Sites Listing
SPILLS 90.....	SPILLS 90 data from FirstSearch

### **Other Ascertainable Records**

RCRA NonGen / NLR.....	RCRA - Non Generators / No Longer Regulated
FUDS.....	Formerly Used Defense Sites
DOD.....	Department of Defense Sites
SCRD DRYCLEANERS.....	State Coalition for Remediation of Drycleaners Listing
US FIN ASSUR.....	Financial Assurance Information
EPA WATCH LIST.....	EPA WATCH LIST
2020 COR ACTION.....	2020 Corrective Action Program List
TSCA.....	Toxic Substances Control Act
TRIS.....	Toxic Chemical Release Inventory System
SSTS.....	Section 7 Tracking Systems
ROD.....	Records Of Decision
RMP.....	Risk Management Plans
RAATS.....	RCRA Administrative Action Tracking System
PRP.....	Potentially Responsible Parties
PADS.....	PCB Activity Database System
ICIS.....	Integrated Compliance Information System
FTTS.....	FIFRA/ TSCA Tracking System - FIFRA (Federal Insecticide, Fungicide, & Rodenticide Act)/TSCA (Toxic Substances Control Act)
MLTS.....	Material Licensing Tracking System
COAL ASH DOE.....	Steam-Electric Plant Operation Data
COAL ASH EPA.....	Coal Combustion Residues Surface Impoundments List
PCB TRANSFORMER.....	PCB Transformer Registration Database
RADINFO.....	Radiation Information Database
HIST FTTS.....	FIFRA/TSCA Tracking System Administrative Case Listing
DOT OPS.....	Incident and Accident Data
CONSENT.....	Superfund (CERCLA) Consent Decrees
INDIAN RESERV.....	Indian Reservations
FUSRAP.....	Formerly Utilized Sites Remedial Action Program
UMTRA.....	Uranium Mill Tailings Sites
LEAD SMELTERS.....	Lead Smelter Sites
US AIRS.....	Aerometric Information Retrieval System Facility Subsystem
US MINES.....	Mines Master Index File
ABANDONED MINES.....	Abandoned Mines
UXO.....	Unexploded Ordnance Sites
ECHO.....	Enforcement & Compliance History Information
DOCKET HWC.....	Hazardous Waste Compliance Docket Listing
FUELS PROGRAM.....	EPA Fuels Program Registered Listing
CA BOND EXP. PLAN.....	Bond Expenditure Plan
Cortese.....	"Cortese" Hazardous Waste & Substances Sites List
DRYCLEANERS.....	Cleaner Facilities
EML.....	Emissions Inventory Data
ENF.....	Enforcement Action Listing
Financial Assurance.....	Financial Assurance Information Listing
ICE.....	ICE

## EXECUTIVE SUMMARY

HWT.....	Registered Hazardous Waste Transporter Database
MINES.....	Mines Site Location Listing
MWMP.....	Medical Waste Management Program Listing
NPDES.....	NPDES Permits Listing
PEST LIC.....	Pesticide Regulation Licenses Listing
PROC.....	Certified Processors Database
UIC.....	UIC Listing
WASTEWATER PITS.....	Oil Wastewater Pits Listing
WDS.....	Waste Discharge System
WIP.....	Well Investigation Program Case List
PROD WATER PONDS.....	PROD WATER PONDS (GEOTRACKER)
UIC GEO.....	UIC GEO (GEOTRACKER)
SAMPLING POINT.....	SAMPLING POINT (GEOTRACKER)
MILITARY PRIV SITES.....	MILITARY PRIV SITES (GEOTRACKER)
OTHER OIL GAS.....	OTHER OIL & GAS (GEOTRACKER)
NON-CASE INFO.....	NON-CASE INFO (GEOTRACKER)
PROJECT.....	PROJECT (GEOTRACKER)
CIWQS.....	California Integrated Water Quality System
WELL STIM PROJ.....	Well Stimulation Project (GEOTRACKER)

### EDR RECOVERED GOVERNMENT ARCHIVES

#### ***Exclusive Recovered Govt. Archives***

RGA LF..... Recovered Government Archive Solid Waste Facilities List

### SURROUNDING SITES: SEARCH RESULTS

Surrounding sites were identified in the following databases.

Elevations have been determined from the USGS Digital Elevation Model and should be evaluated on a relative (not an absolute) basis. Relative elevation information between sites of close proximity should be field verified. Sites with an elevation equal to or higher than the target property have been differentiated below from sites with an elevation lower than the target property.

Page numbers and map identification numbers refer to the EDR Radius Map report where detailed data on individual sites can be reviewed.

Sites listed in ***bold italics*** are in multiple databases.

Unmappable (orphan) sites are not considered in the foregoing analysis.

### STANDARD ENVIRONMENTAL RECORDS

#### ***Federal RCRA CORRACTS facilities list***

CORRACTS: CORRACTS is a list of handlers with RCRA Corrective Action Activity. This report shows which nationally-defined corrective action core events have occurred for every handler that has had corrective action activity.

A review of the CORRACTS list, as provided by EDR, and dated 03/01/2018 has revealed that there is 1 CORRACTS site within approximately 1 mile of the target property.

<u>Lower Elevation</u>	<u>Address</u>	<u>Direction / Distance</u>	<u>Map ID</u>	<u>Page</u>
<b><i>CONTINENTAL CAN CO U</i></b>	<b><i>357 E TAYLOR ST</i></b>	<b><i>NW 1/2 - 1 (0.671 mi.)</i></b>	<b><i>S81</i></b>	<b><i>293</i></b>

## EXECUTIVE SUMMARY

### **State- and tribal - equivalent CERCLIS**

ENVIROSTOR: The Department of Toxic Substances Control's (DTSC's) Site Mitigation and Brownfields Reuse Program's (SMBRP's) EnviroStor database identifies sites that have known contamination or sites for which there may be reasons to investigate further. The database includes the following site types: Federal Superfund sites (National Priorities List (NPL)); State Response, including Military Facilities and State Superfund; Voluntary Cleanup; and School sites. EnviroStor provides similar information to the information that was available in CalSites, and provides additional site information, including, but not limited to, identification of formerly-contaminated properties that have been released for reuse, properties where environmental deed restrictions have been recorded to prevent inappropriate land uses, and risk characterization information that is used to assess potential impacts to public health and the environment at contaminated sites.

A review of the ENVIROSTOR list, as provided by EDR, and dated 04/30/2018 has revealed that there are 10 ENVIROSTOR sites within approximately 1 mile of the target property.

<u>Equal/Higher Elevation</u>	<u>Address</u>	<u>Direction / Distance</u>	<u>Map ID</u>	<u>Page</u>
<b>HORACE MANN ELEMENTA</b> Facility Id: 43820007 Status: No Action Required	<b>55 NORTH SEVENTH STR</b>	<b>S 1/4 - 1/2 (0.340 mi.)</b>	<b>G31</b>	<b>119</b>
FAMILY HEALTH FOUND. Facility Id: 43800004 Status: No Action Required	55 E. JULIAN STREET	WSW 1/2 - 1 (0.503 mi.)	P76	286
MISSION VILLAS Facility Id: 60001042 Status: Refer: 1248 Local Agency	44 EAST JULIAN STREE	WSW 1/2 - 1 (0.517 mi.)	P77	287
<b>SAN ANTONIO PLAZA BL</b> Facility Id: 43490065 Status: Certified	<b>WEST SAN FERNANDO ST</b>	<b>S 1/2 - 1 (0.630 mi.)</b>	<b>R79</b>	<b>289</b>
SAN JOSE STATE UNIVE Facility Id: 43820001 Status: No Further Action	125 SOUTH 7TH ST	SSW 1/2 - 1 (0.784 mi.)	83	318
<b>EMPIRE GARDENS ELEME</b> Facility Id: 43820009 Status: Inactive - Needs Evaluation	<b>1060 EAST EMPIRE STR</b>	<b>NE 1/2 - 1 (0.821 mi.)</b>	<b>84</b>	<b>320</b>
<b>WATSON PARK</b> Facility Id: 70000112 Status: Active	<b>JACKSON STREET</b>	<b>NNE 1/2 - 1 (0.922 mi.)</b>	<b>85</b>	<b>323</b>
<u>Lower Elevation</u>	<u>Address</u>	<u>Direction / Distance</u>	<u>Map ID</u>	<u>Page</u>
SAN JOSE DEPARTMENT Facility Id: 43760002 Status: Refer: Other Agency	650 NORTH 6TH STREET	NW 1/2 - 1 (0.617 mi.)	78	288
<b>CONTINENTAL CAN CO U</b> Facility Id: 80001805 Status: Inactive - Needs Evaluation	<b>357 E TAYLOR ST</b>	<b>NW 1/2 - 1 (0.671 mi.)</b>	<b>S82</b>	<b>298</b>
<b>FMC CORP SAN JOSE OR</b> Facility Id: 43370005 Status: Refer: RWQCB	<b>333 WEST JULIAN STRE</b>	<b>SW 1/2 - 1 (0.980 mi.)</b>	<b>86</b>	<b>342</b>

## EXECUTIVE SUMMARY

### **State and tribal leaking storage tank lists**

LUST: Leaking Underground Storage Tank (LUST) Sites included in GeoTracker. GeoTracker is the Water Boards data management system for sites that impact, or have the potential to impact, water quality in California, with emphasis on groundwater.

A review of the LUST list, as provided by EDR, has revealed that there are 37 LUST sites within approximately 0.5 miles of the target property.

<u>Equal/Higher Elevation</u>	<u>Address</u>	<u>Direction / Distance</u>	<u>Map ID</u>	<u>Page</u>
<b>RICHARDSONS AUTO SER</b> Database: LUST SANTA CLARA, Date of Government Version: 03/03/2014 Database: LUST REG 2, Date of Government Version: 09/30/2004 Database: LUST, Date of Government Version: 06/11/2018 Status: Open - Site Assessment Facility Status: Pollution Characterization Global Id: T0608501104 SCVWD ID: 07S1E08F01F	<b>247 E. SAINT JOHN ST</b>	<b>SSW 1/4 - 1/2 (0.339 mi.)</b>	<b>F30</b>	<b>104</b>
<b>HORACE MANN ELEMENTA</b> Database: LUST REG 2, Date of Government Version: 09/30/2004 Database: LUST, Date of Government Version: 06/11/2018 Status: Completed - Case Closed Facility Status: Case Closed Global Id: T0608541457 date9: 10/17/2001	<b>55 N 7TH ST</b>	<b>S 1/4 - 1/2 (0.340 mi.)</b>	<b>G32</b>	<b>122</b>
<b>HORACE MANN ELEMENTA</b> Database: LUST SANTA CLARA, Date of Government Version: 03/03/2014 Date Closed: 10/17/2001 SCVWD ID: 07S1E08G01F	<b>55 NORTH 7TH ST</b>	<b>S 1/4 - 1/2 (0.340 mi.)</b>	<b>G33</b>	<b>125</b>
<b>ART'S CLEANERS</b> Database: LUST SANTA CLARA, Date of Government Version: 03/03/2014 SCVWD ID: 07S1E08H05F	<b>400 E SANTA CLARA ST</b>	<b>SSE 1/4 - 1/2 (0.372 mi.)</b>	<b>I36</b>	<b>126</b>
<b>ART'S CLEANERS</b> Database: LUST REG 2, Date of Government Version: 09/30/2004 Facility Status: Preliminary site assessment underway	<b>400 E SANTA CLARA ST</b>	<b>SSE 1/4 - 1/2 (0.372 mi.)</b>	<b>I37</b>	<b>126</b>
<b>PARKING LOT - 579 E</b> Database: LUST SANTA CLARA, Date of Government Version: 03/03/2014 Database: LUST, Date of Government Version: 06/11/2018 Status: Completed - Case Closed Global Id: T10000002982 SCVWD ID: 07S1E08A03F	<b>579 E. SANTA CLARA S</b>	<b>ESE 1/4 - 1/2 (0.384 mi.)</b>	<b>K41</b>	<b>129</b>
<b>7-ELEVEN #17496</b> Database: LUST REG 2, Date of Government Version: 09/30/2004 Facility Status: Pollution Characterization	<b>452 E SANTA CLARA ST</b>	<b>SE 1/4 - 1/2 (0.384 mi.)</b>	<b>H43</b>	<b>170</b>
<b>7-ELEVEN #17496</b> Database: LUST SANTA CLARA, Date of Government Version: 03/03/2014 Database: LUST, Date of Government Version: 06/11/2018 Status: Completed - Case Closed Date Closed: 10/03/2011 Global Id: T0608500077 SCVWD ID: 07S1E08H02F	<b>452 E. SANTA CLARA S</b>	<b>SE 1/4 - 1/2 (0.384 mi.)</b>	<b>H44</b>	<b>171</b>
<b>ACC U TUNE &amp; BRAKE</b> Database: LUST REG 2, Date of Government Version: 09/30/2004	<b>510 E SANTA CLARA ST</b>	<b>SE 1/4 - 1/2 (0.385 mi.)</b>	<b>H45</b>	<b>183</b>

## EXECUTIVE SUMMARY

Facility Status: Case Closed				
date9: 11/18/1998				
<b>CITY AUTO CARE</b>	<b>510 E SANTA CLARA ST</b>	<b>SE 1/4 - 1/2 (0.385 mi.)</b>	<b>H46</b>	<b>185</b>
Database: LUST SANTA CLARA, Date of Government Version: 03/03/2014				
Database: LUST, Date of Government Version: 06/11/2018				
Status: Completed - Case Closed				
Date Closed: 11/18/1998				
Global Id: T0608568680				
SCVWD ID: 07S1E08H04F				
<b>J. W. CONSTRUCTION</b>	<b>478 E SANTA CLARA ST</b>	<b>SE 1/4 - 1/2 (0.386 mi.)</b>	<b>H47</b>	<b>188</b>
Database: LUST SANTA CLARA, Date of Government Version: 03/03/2014				
Database: LUST REG 2, Date of Government Version: 09/30/2004				
Database: LUST, Date of Government Version: 06/11/2018				
Status: Completed - Case Closed				
Facility Status: Case Closed				
Date Closed: 07/13/1993				
Global Id: T0608500763				
SCVWD ID: 07S1E08H01F				
date9: 7/13/1993				
<b>BRANDERBURG PROPERTI</b>	<b>129-149 W JULIAN ST</b>	<b>WSW 1/4 - 1/2 (0.403 mi.)</b>	<b>49</b>	<b>200</b>
Database: LUST SANTA CLARA, Date of Government Version: 03/03/2014				
Date Closed: 08/28/2003				
SCVWD ID: 07S1E07H05F				
<b>PARKING LOT - 601 E</b>	<b>601 E. SANTA CLARA S</b>	<b>ESE 1/4 - 1/2 (0.404 mi.)</b>	<b>K50</b>	<b>200</b>
Database: LUST SANTA CLARA, Date of Government Version: 03/03/2014				
Database: LUST, Date of Government Version: 06/11/2018				
Status: Completed - Case Closed				
Global Id: T10000002983				
SCVWD ID: 07S1E08A02F				
<b>VINTAGE TOWERS</b>	<b>235 E. SANTA CLARA S</b>	<b>S 1/4 - 1/2 (0.412 mi.)</b>	<b>L51</b>	<b>209</b>
Database: LUST, Date of Government Version: 06/11/2018				
Status: Completed - Case Closed				
Global Id: T10000007007				
<b>N 5TH SIDEWALK</b>	<b>24 5TH</b>	<b>S 1/4 - 1/2 (0.415 mi.)</b>	<b>L53</b>	<b>213</b>
Database: LUST, Date of Government Version: 06/11/2018				
Status: Completed - Case Closed				
Global Id: T0608576161				
<b>CORNERSTONE PROPERTY</b>	<b>100 N. FOURTH STREET</b>	<b>SSW 1/4 - 1/2 (0.425 mi.)</b>	<b>M54</b>	<b>216</b>
Database: LUST SANTA CLARA, Date of Government Version: 03/03/2014				
Database: LUST, Date of Government Version: 06/11/2018				
Status: Completed - Case Closed				
Date Closed: 03/03/2006				
Global Id: T0608576806				
SCVWD ID: 07S1E08F05F				
<b>N 5TH SIDEWALK</b>	<b>24 N 5TH ST</b>	<b>S 1/4 - 1/2 (0.447 mi.)</b>	<b>L56</b>	<b>218</b>
Database: LUST SANTA CLARA, Date of Government Version: 03/03/2014				
Date Closed: 12/28/2006				
SCVWD ID: 07S1E08F04F				
<b>MERCADOS SUIVANDA</b>	<b>272 E. SANTA CLARA S</b>	<b>S 1/4 - 1/2 (0.448 mi.)</b>	<b>57</b>	<b>219</b>
Database: LUST SANTA CLARA, Date of Government Version: 03/03/2014				
Database: LUST, Date of Government Version: 06/11/2018				
Status: Completed - Case Closed				

## EXECUTIVE SUMMARY

Date Closed: 12/24/2013  
Global Id: T0608558142  
SCVWD ID: 07S1E08G02F

**SAN JOSE MEDICAL CEN** **675 E SANTA CLARA ST** **ESE 1/4 - 1/2 (0.448 mi.)** **58** **224**

Database: LUST SANTA CLARA, Date of Government Version: 03/03/2014  
Database: LUST, Date of Government Version: 06/11/2018  
Status: Completed - Case Closed  
Date Closed: 01/19/2010  
Global Id: T0608582655  
SCVWD ID: 07S1E08A01F

**FIRST UNITARIAN CHUR** **160 N THIRD ST** **SW 1/4 - 1/2 (0.462 mi.)** **61** **233**

Database: LUST SANTA CLARA, Date of Government Version: 03/03/2014  
Database: LUST REG 2, Date of Government Version: 09/30/2004  
Database: LUST, Date of Government Version: 06/11/2018  
Status: Completed - Case Closed  
Facility Status: Case Closed  
Date Closed: 10/15/2001  
Global Id: T0608554972  
SCVWD ID: 07S1E08F03F  
date9: 10/15/2001

**LOOMIS ARMORED CAR S** **128 EAST SAINT JOHN** **SSW 1/4 - 1/2 (0.473 mi.)** **066** **265**

Database: LUST SANTA CLARA, Date of Government Version: 03/03/2014  
Database: LUST REG 2, Date of Government Version: 09/30/2004  
Database: LUST, Date of Government Version: 06/11/2018  
Status: Completed - Case Closed  
Facility Status: Case Closed  
Date Closed: 11/25/1996  
Global Id: T0608500842  
SCVWD ID: 07S1E08F02F  
date9: 11/25/1996

**BARRY SWENSON BUILDI** **390 N 2ND ST** **WSW 1/4 - 1/2 (0.491 mi.)** **68** **270**

Database: LUST SANTA CLARA, Date of Government Version: 03/03/2014  
Database: LUST REG 2, Date of Government Version: 09/30/2004  
Database: LUST, Date of Government Version: 06/11/2018  
Status: Completed - Case Closed  
Facility Status: Case Closed  
Date Closed: 03/04/1998  
Global Id: T0608500539  
SCVWD ID: 07S1E08D03F  
date9: 3/4/1998

**WAGON WORKS** **50 E JULIAN ST** **SW 1/4 - 1/2 (0.497 mi.)** **P74** **280**

Database: LUST SANTA CLARA, Date of Government Version: 03/03/2014  
Database: LUST REG 2, Date of Government Version: 09/30/2004  
Database: LUST, Date of Government Version: 06/11/2018  
Status: Completed - Case Closed  
Facility Status: Case Closed  
Date Closed: 01/15/1999  
Global Id: T0608500473  
Global Id: T0608501571  
SCVWD ID: 07S1E08E03F  
SCVWD ID: 07S1E08E06F  
date9: 1/15/1999

**SAN JOSE TRANSIT MAL** **50 E JULIAN AVE** **SW 1/4 - 1/2 (0.497 mi.)** **P75** **286**

Database: LUST REG 2, Date of Government Version: 09/30/2004



## EXECUTIVE SUMMARY

Facility Status: Case Closed  
date9: 1/15/1999

<u>Lower Elevation</u>	<u>Address</u>	<u>Direction / Distance</u>	<u>Map ID</u>	<u>Page</u>
<b>SCC HOUSING AUTHORIT</b> Database: LUST SANTA CLARA, Date of Government Version: 03/03/2014 Database: LUST REG 2, Date of Government Version: 09/30/2004 Database: LUST, Date of Government Version: 06/11/2018 Status: Completed - Case Closed Facility Status: Case Closed Date Closed: 01/03/1994 Global Id: T0608501551 SCVWD ID: 07S1E08C02F date9: 1/3/1994	<b>345 E JULIAN AVE</b>	<b>WSW 0 - 1/8 (0.122 mi.)</b>	<b>C21</b>	<b>70</b>
<b>SONORA HIGH SCHOOL -</b> Database: LUST REG 5, Date of Government Version: 07/01/2008 Database: LUST, Date of Government Version: 06/11/2018 Status: Completed - Case Closed Status: Case Closed Global Id: T0610900071	<b>430 WASHINGTON ST N</b>	<b>NNW 1/8 - 1/4 (0.126 mi.)</b>	<b>D23</b>	<b>78</b>
<b>SOUSA PROPERTY</b> Database: LUST SANTA CLARA, Date of Government Version: 03/03/2014 Database: LUST REG 2, Date of Government Version: 09/30/2004 Database: LUST, Date of Government Version: 06/11/2018 Status: Completed - Case Closed Facility Status: Pollution Characterization Date Closed: 12/07/2006 Global Id: T0608541410 SCVWD ID: 07S1E05Q01F	<b>463 WASHINGTON ST</b>	<b>N 1/8 - 1/4 (0.160 mi.)</b>	<b>24</b>	<b>80</b>
<b>SATARIANO PROPERTY</b> Database: LUST SANTA CLARA, Date of Government Version: 03/03/2014 Database: LUST REG 2, Date of Government Version: 09/30/2004 Database: LUST, Date of Government Version: 06/11/2018 Status: Completed - Case Closed Facility Status: Case Closed Date Closed: 11/07/2003 Global Id: T0608501206 SCVWD ID: 07S1E05R01F date9: 11/7/2003	<b>600 E JULIAN AVE</b>	<b>ENE 1/8 - 1/4 (0.195 mi.)</b>	<b>E25</b>	<b>90</b>
<b>PAULINE KEPHART PROP</b> Database: LUST SANTA CLARA, Date of Government Version: 03/03/2014 Database: LUST REG 2, Date of Government Version: 09/30/2004 Database: LUST, Date of Government Version: 06/11/2018 Status: Completed - Case Closed Facility Status: Case Closed Date Closed: 10/17/1990 Global Id: T0608500544 SCVWD ID: 07S1E08C01F date9: 10/17/1990	<b>357 6TH</b>	<b>WSW 1/4 - 1/2 (0.257 mi.)</b>	<b>27</b>	<b>94</b>
<b>BARITEAU'S LINEN SER</b> Database: LUST SANTA CLARA, Date of Government Version: 03/03/2014 SCVWD ID: 07S1E05K01F	<b>515 NORTH 13TH ST</b>	<b>N 1/4 - 1/2 (0.375 mi.)</b>	<b>J39</b>	<b>128</b>
<b>AQUA BLU POOLS</b> Database: LUST SANTA CLARA, Date of Government Version: 03/03/2014 Database: LUST REG 2, Date of Government Version: 09/30/2004 Database: LUST, Date of Government Version: 06/11/2018	<b>535 7TH</b>	<b>WNW 1/4 - 1/2 (0.403 mi.)</b>	<b>48</b>	<b>191</b>

## EXECUTIVE SUMMARY

Status: Completed - Case Closed  
 Facility Status: Case Closed  
 Date Closed: 07/01/2011  
 Global Id: T0608502080  
 SCVWD ID: 07S1E05N02F  
 date9: 3/26/2002

<b>HARPEL &amp; ASSOCIATES</b>	<b>520 N. 6TH STREET</b>	<b>WNW 1/4 - 1/2 (0.465 mi.) N62</b>	<b>236</b>
Database: LUST SANTA CLARA, Date of Government Version: 03/03/2014			
Database: LUST REG 2, Date of Government Version: 09/30/2004			
Database: LUST, Date of Government Version: 06/11/2018			
Status: Open - Remediation			
Facility Status: Pollution Characterization			
Global Id: T0608502079			
SCVWD ID: 07S1E05N03F			
<b>WAREHOUSE</b>	<b>560 NORTH 6TH STREET</b>	<b>WNW 1/4 - 1/2 (0.465 mi.) N63</b>	<b>245</b>
Database: LUST, Date of Government Version: 06/11/2018			
Status: Open - Site Assessment			
Global Id: T0608500710			
<b>GARDEN CITY POTTERY</b>	<b>560 N 6TH ST</b>	<b>WNW 1/4 - 1/2 (0.465 mi.) N64</b>	<b>262</b>
Database: LUST SANTA CLARA, Date of Government Version: 03/03/2014			
Database: LUST REG 2, Date of Government Version: 09/30/2004			
Facility Status: Pollution Characterization			
SCVWD ID: 07S1E05N01F			
<b>XDM/MARIANI PACKING</b>	<b>N 8TH &amp; JACKSON ST</b>	<b>NW 1/4 - 1/2 (0.496 mi.) Q71</b>	<b>273</b>
Database: LUST REG 2, Date of Government Version: 09/30/2004			
Facility Status: Case Closed			
date9: 12/28/2000			
<b>XDM/MARIANI PACKING</b>	<b>N 8TH &amp; JACKSON ST</b>	<b>NW 1/4 - 1/2 (0.496 mi.) Q72</b>	<b>274</b>
Database: LUST SANTA CLARA, Date of Government Version: 03/03/2014			
Database: LUST, Date of Government Version: 06/11/2018			
Status: Completed - Case Closed			
Date Closed: 12/28/2000			
Global Id: T0608502291			
SCVWD ID: 07S1E05M08F			
<b>KEYSTONE COMPANY</b>	<b>605 N 9TH(739) ST</b>	<b>NW 1/4 - 1/2 (0.496 mi.) 73</b>	<b>277</b>
Database: LUST SANTA CLARA, Date of Government Version: 03/03/2014			
Database: LUST REG 2, Date of Government Version: 09/30/2004			
Database: LUST, Date of Government Version: 06/11/2018			
Status: Completed - Case Closed			
Facility Status: Case Closed			
Date Closed: 01/29/1999			
Global Id: T0608501942			
SCVWD ID: 07S1E05M07F			
date9: 1/29/1999			

CPS-SLIC: Cleanup Program Sites (CPS; also known as Site Cleanups [SC] and formerly known as Spills, Leaks, Investigations, and Cleanups [SLIC] sites) included in GeoTracker. GeoTracker is the Water Boards data management system for sites that impact, or have the potential to impact, water quality in California, with emphasis on groundwater.

A review of the CPS-SLIC list, as provided by EDR, has revealed that there are 9 CPS-SLIC sites

## EXECUTIVE SUMMARY

within approximately 0.5 miles of the target property.

<u>Equal/Higher Elevation</u>	<u>Address</u>	<u>Direction / Distance</u>	<u>Map ID</u>	<u>Page</u>
<b>ST PATRICKS PROTO CA</b> Database: CPS-SLIC, Date of Government Version: 06/11/2018 Facility Status: Open - Assessment & Interim Remedial Action Global Id: T10000010480	<b>389 E SANTA CLARA ST</b>	<b>SSE 1/4 - 1/2 (0.308 mi.)</b>	<b>28</b>	<b>96</b>
<b>FORMER ART CLEANERS</b> Database: CPS-SLIC, Date of Government Version: 06/11/2018 Facility Status: Open - Site Assessment Global Id: T0608578883	<b>400 EAST SANTA CLARA</b>	<b>SSE 1/4 - 1/2 (0.372 mi.)</b>	<b>I38</b>	<b>126</b>
<b>DELUXE CLEANERS</b> Database: SLIC REG 2, Date of Government Version: 09/30/2004 Facility Id: 43-1918	<b>250 SANTA CLARA ST E</b>	<b>S 1/4 - 1/2 (0.430 mi.)</b>	<b>L55</b>	<b>218</b>
<b>DELUXE CLEANERS</b> Database: SLIC REG 2, Date of Government Version: 09/30/2004 Facility Id: SLT2O286177	<b>224 SANTA CLARA E</b>	<b>S 1/4 - 1/2 (0.449 mi.)</b>	<b>L59</b>	<b>231</b>
<b>DELUXE CLEANERS</b> Database: CPS-SLIC, Date of Government Version: 06/11/2018 Facility Status: Completed - Case Closed Global Id: T10000007690	<b>224 EAST SANTA CLARA</b>	<b>S 1/4 - 1/2 (0.459 mi.)</b>	<b>L60</b>	<b>232</b>
<b>SJSC TOWERS</b> Database: CPS-SLIC, Date of Government Version: 06/11/2018 Facility Status: Open - Remediation Global Id: T10000010938	<b>167-193 E SANTA CLAR</b>	<b>SSW 1/4 - 1/2 (0.484 mi.)</b>	<b>67</b>	<b>269</b>

<u>Lower Elevation</u>	<u>Address</u>	<u>Direction / Distance</u>	<u>Map ID</u>	<u>Page</u>
<b>BARITEAU'S LINEN SER</b> Database: CPS-SLIC, Date of Government Version: 06/11/2018 Facility Status: Completed - Case Closed Global Id: T0608591677	<b>515 NORTH 13TH ST</b>	<b>N 1/4 - 1/2 (0.375 mi.)</b>	<b>J39</b>	<b>128</b>
<b>BARITEAU'S LINEN SER</b> Database: SLIC REG 2, Date of Government Version: 09/30/2004 Facility Id: 43S0731	<b>515 13TH ST N</b>	<b>N 1/4 - 1/2 (0.378 mi.)</b>	<b>J40</b>	<b>128</b>
<b>KEYSTONE COMPANY</b> Database: SLIC REG 2, Date of Government Version: 09/30/2004 Facility Id: 43S0645	<b>605 N 9TH(739) ST</b>	<b>NW 1/4 - 1/2 (0.496 mi.)</b>	<b>73</b>	<b>277</b>

HIST LUST: A listing of open and closed leaking underground storage tanks. This listing is no longer updated by the county. Leaking underground storage tanks are now handled by the Department of Environmental Health.

A review of the HIST LUST list, as provided by EDR, and dated 03/29/2005 has revealed that there are 21 HIST LUST sites within approximately 0.5 miles of the target property.

<u>Equal/Higher Elevation</u>	<u>Address</u>	<u>Direction / Distance</u>	<u>Map ID</u>	<u>Page</u>
<b>RICHARDSONS AUTO SER</b> SCVWD ID: 07S1E08F01	<b>247 E. SAINT JOHN ST</b>	<b>SSW 1/4 - 1/2 (0.339 mi.)</b>	<b>F30</b>	<b>104</b>
<b>HORACE MANN ELEMENTA</b>	<b>55 N 7TH ST</b>	<b>S 1/4 - 1/2 (0.340 mi.)</b>	<b>G32</b>	<b>122</b>

## EXECUTIVE SUMMARY

SCVWD ID: 07S1E08G01				
<b>ART'S CLEANERS</b>	<b>400 E SANTA CLARA ST</b>	<b>SSE 1/4 - 1/2 (0.372 mi.)</b>	<b>I37</b>	<b>126</b>
SCVWD ID: 07S1E08H05				
<b>7-ELEVEN #17496</b>	<b>452 E SANTA CLARA ST</b>	<b>SE 1/4 - 1/2 (0.384 mi.)</b>	<b>H43</b>	<b>170</b>
SCVWD ID: 07S1E08H02				
<b>ACC U TUNE &amp; BRAKE</b>	<b>510 E SANTA CLARA ST</b>	<b>SE 1/4 - 1/2 (0.385 mi.)</b>	<b>H45</b>	<b>183</b>
SCVWD ID: 07S1E08H04				
<b>J. W. CONSTRUCTION</b>	<b>478 E SANTA CLARA ST</b>	<b>SE 1/4 - 1/2 (0.386 mi.)</b>	<b>H47</b>	<b>188</b>
SCVWD ID: 07S1E08H01				
<b>FIRST UNITARIAN CHUR</b>	<b>160 N THIRD ST</b>	<b>SW 1/4 - 1/2 (0.462 mi.)</b>	<b>61</b>	<b>233</b>
SCVWD ID: 07S1E08F03				
<b>LOOMIS ARMORED CAR S</b>	<b>128 EAST SAINT JOHN</b>	<b>SSW 1/4 - 1/2 (0.473 mi.)</b>	<b>O66</b>	<b>265</b>
SCVWD ID: 07S1E08F02				
<b>BARRY SWENSON BUILDI</b>	<b>390 N 2ND ST</b>	<b>WSW 1/4 - 1/2 (0.491 mi.)</b>	<b>68</b>	<b>270</b>
SCVWD ID: 07S1E08D03				
<b>WAGON WORKS</b>	<b>50 E JULIAN ST</b>	<b>SW 1/4 - 1/2 (0.497 mi.)</b>	<b>P74</b>	<b>280</b>
SCVWD ID: 07S1E08E06				
<b>SAN JOSE TRANSIT MAL</b>	<b>50 E JULIAN AVE</b>	<b>SW 1/4 - 1/2 (0.497 mi.)</b>	<b>P75</b>	<b>286</b>
SCVWD ID: 07S1E08E03				
<b>Lower Elevation</b>	<b>Address</b>	<b>Direction / Distance</b>	<b>Map ID</b>	<b>Page</b>
<b>SCC HOUSING AUTHORIT</b>	<b>345 E JULIAN AVE</b>	<b>WSW 0 - 1/8 (0.122 mi.)</b>	<b>C21</b>	<b>70</b>
SCVWD ID: 07S1E08C02				
<b>SOUSA PROPERTY</b>	<b>463 WASHINGTON ST</b>	<b>N 1/8 - 1/4 (0.160 mi.)</b>	<b>24</b>	<b>80</b>
SCVWD ID: 07S1E05Q01				
<b>SATARIANO PROPERTY</b>	<b>600 E JULIAN AVE</b>	<b>ENE 1/8 - 1/4 (0.195 mi.)</b>	<b>E25</b>	<b>90</b>
SCVWD ID: 07S1E05R01				
<b>PAULINE KEPHART PROP</b>	<b>357 6TH</b>	<b>WSW 1/4 - 1/2 (0.257 mi.)</b>	<b>27</b>	<b>94</b>
SCVWD ID: 07S1E08C01				
<b>BARITEAU'S LINEN SER</b>	<b>515 NORTH 13TH ST</b>	<b>N 1/4 - 1/2 (0.375 mi.)</b>	<b>J39</b>	<b>128</b>
SCVWD ID: 07S1E05K01				
<b>AQUA BLU POOLS</b>	<b>535 7TH</b>	<b>WNW 1/4 - 1/2 (0.403 mi.)</b>	<b>48</b>	<b>191</b>
SCVWD ID: 07S1E05N02				
<b>HARPEL &amp; ASSOCIATES</b>	<b>520 N. 6TH STREET</b>	<b>WNW 1/4 - 1/2 (0.465 mi.)</b>	<b>N62</b>	<b>236</b>
SCVWD ID: 07S1E05N03				
<b>GARDEN CITY POTTERY</b>	<b>560 N 6TH ST</b>	<b>WNW 1/4 - 1/2 (0.465 mi.)</b>	<b>N64</b>	<b>262</b>
SCVWD ID: 07S1E05N01				
<b>XDM/MARIANI PACKING</b>	<b>N 8TH &amp; JACKSON ST</b>	<b>NW 1/4 - 1/2 (0.496 mi.)</b>	<b>Q71</b>	<b>273</b>
SCVWD ID: 07S1E05M08				
<b>KEYSTONE COMPANY</b>	<b>605 N 9TH(739) ST</b>	<b>NW 1/4 - 1/2 (0.496 mi.)</b>	<b>73</b>	<b>277</b>
SCVWD ID: 07S1E05M07				

## EXECUTIVE SUMMARY

### ADDITIONAL ENVIRONMENTAL RECORDS

#### **Local Lists of Hazardous waste / Contaminated Sites**

CERS HAZ WASTE: List of sites in the California Environmental Protection Agency (CalEPA) Regulated Site Portal which fall under the Hazardous Chemical Management, Hazardous Waste Onsite Treatment, Household Hazardous Waste Collection, Hazardous Waste Generator, and RCRA LQ HW Generator programs.

A review of the CERS HAZ WASTE list, as provided by EDR, and dated 04/23/2018 has revealed that there is 1 CERS HAZ WASTE site within approximately 0.25 miles of the target property.

<u>Lower Elevation</u>	<u>Address</u>	<u>Direction / Distance</u>	<u>Map ID</u>	<u>Page</u>
<b>MARTINEZ AUTOMOTIVE</b>	<b>430 WASHINGTON ST</b>	<b>NNW 1/8 - 1/4 (0.126 mi.)</b>	<b>D22</b>	<b>73</b>

#### **Other Ascertainable Records**

CUPA Listings: A listing of sites included in the county's Certified Unified Program Agency database. California's Secretary for Environmental Protection established the unified hazardous materials and hazardous waste regulatory program as required by chapter 6.11 of the California Health and Safety Code. The Unified Program consolidates the administration, permits, inspections, and enforcement activities.

A review of the CUPA Listings list, as provided by EDR, has revealed that there are 2 CUPA Listings sites within approximately 0.25 miles of the target property.

<u>Equal/Higher Elevation</u>	<u>Address</u>	<u>Direction / Distance</u>	<u>Map ID</u>	<u>Page</u>
IA 040814 ROMERO CHI Database: CUPA SANTA CLARA, Date of Government Version: 05/16/2018	625 E JULIAN ST	ENE 1/8 - 1/4 (0.222 mi.)	E26	94

<u>Lower Elevation</u>	<u>Address</u>	<u>Direction / Distance</u>	<u>Map ID</u>	<u>Page</u>
<b>SONORA HIGH SCHOOL -</b> Database: CUPA SANTA CLARA, Date of Government Version: 05/16/2018	<b>430 WASHINGTON ST N</b>	<b>NNW 1/8 - 1/4 (0.126 mi.)</b>	<b>D23</b>	<b>78</b>

HIST CORTESE: The sites for the list are designated by the State Water Resource Control Board [LUST], the Integrated Waste Board [SWF/LS], and the Department of Toxic Substances Control [CALSTITES]. This listing is no longer updated by the state agency.

A review of the HIST CORTESE list, as provided by EDR, and dated 04/01/2001 has revealed that there are 17 HIST CORTESE sites within approximately 0.5 miles of the target property.

<u>Equal/Higher Elevation</u>	<u>Address</u>	<u>Direction / Distance</u>	<u>Map ID</u>	<u>Page</u>
SANTA CLARA COUNTY H Reg Id: 43-1593	345 JULIAN	SW 0 - 1/8 (0.111 mi.)	C20	70
RICHARDSON'S AUTO SE Reg Id: 43-1113	247 JOHN ST	SSW 1/4 - 1/2 (0.338 mi.)	F29	104
JW CONSTRUCTION Reg Id: 43-0736	478 SANTA CLARA	SE 1/4 - 1/2 (0.363 mi.)	H34	125
ACCUTUNE	510 SANTA CLARA	SE 1/4 - 1/2 (0.371 mi.)	H35	125

## EXECUTIVE SUMMARY

Reg Id: 43-2257				
<b>7-ELEVEN INC #17496</b>	<b>452 E SANTA CLARA ST</b>	<b>SE 1/4 - 1/2 (0.384 mi.)</b>	<b>H42</b>	<b>138</b>
Reg Id: 43-0005				
SJ REDEVELOPMENT AGE	151 4TH	SSW 1/4 - 1/2 (0.413 mi.)	M52	212
Reg Id: 43-0721				
<b>DELUXE CLEANERS</b>	<b>224 SANTA CLARA E</b>	<b>S 1/4 - 1/2 (0.449 mi.)</b>	<b>L59</b>	<b>231</b>
Reg Id: 43-1907				
LOOMIS ARMORED INC	128 JOHN ST	SSW 1/4 - 1/2 (0.467 mi.)	O65	265
Reg Id: 43-0828				
JF & C INVESTMENTS	324 2ND	WSW 1/4 - 1/2 (0.492 mi.)	P69	273
Reg Id: 43-0748				
<b>WAGON WORKS</b>	<b>50 E JULIAN ST</b>	<b>SW 1/4 - 1/2 (0.497 mi.)</b>	<b>P74</b>	<b>280</b>
Reg Id: 43-1617				
<b>Lower Elevation</b>	<b>Address</b>	<b>Direction / Distance</b>	<b>Map ID</b>	<b>Page</b>
<b>SONORA HIGH SCHOOL -</b>	<b>430 WASHINGTON ST N</b>	<b>NNW 1/8 - 1/4 (0.126 mi.)</b>	<b>D23</b>	<b>78</b>
Reg Id: 550092				
<b>SATARIANO PROPERTY</b>	<b>600 E JULIAN AVE</b>	<b>ENE 1/8 - 1/4 (0.195 mi.)</b>	<b>E25</b>	<b>90</b>
Reg Id: 43-1227				
<b>PAULINE KEPHART PROP</b>	<b>357 6TH</b>	<b>WSW 1/4 - 1/2 (0.257 mi.)</b>	<b>27</b>	<b>94</b>
Reg Id: 43-0499				
<b>AQUA BLU POOLS</b>	<b>535 7TH</b>	<b>WNW 1/4 - 1/2 (0.403 mi.)</b>	<b>48</b>	<b>191</b>
Reg Id: 43-2265				
<b>HARPEL &amp; ASSOCIATES</b>	<b>520 N. 6TH STREET</b>	<b>WNW 1/4 - 1/2 (0.465 mi.)</b>	<b>N62</b>	<b>236</b>
Reg Id: 43-2264				
XDM MARIANI PACKING	8TH ST N. & JACKSON	NW 1/4 - 1/2 (0.496 mi.)	Q70	273
Reg Id: 43-1652				
<b>KEYSTONE COMPANY</b>	<b>605 N 9TH(739) ST</b>	<b>NW 1/4 - 1/2 (0.496 mi.)</b>	<b>73</b>	<b>277</b>
Reg Id: 43-2114				

HWP: Detailed information on permitted hazardous waste facilities and corrective action ("cleanups") tracked in EnviroStor.

A review of the HWP list, as provided by EDR, and dated 05/21/2018 has revealed that there is 1 HWP site within approximately 1 mile of the target property.

<b>Lower Elevation</b>	<b>Address</b>	<b>Direction / Distance</b>	<b>Map ID</b>	<b>Page</b>
<b>CONTINENTAL CAN CO U</b>	<b>357 E TAYLOR ST</b>	<b>NW 1/2 - 1 (0.671 mi.)</b>	<b>S81</b>	<b>293</b>
EPA Id: CAT000624643				
Cleanup Status: PROTECTIVE FILER				

## EXECUTIVE SUMMARY

Notify 65: Listings of all Proposition 65 incidents reported to counties by the State Water Resources Control Board and the Regional Water Quality Control Board. This database is no longer updated by the reporting agency.

A review of the Notify 65 list, as provided by EDR, and dated 06/18/2018 has revealed that there is 1 Notify 65 site within approximately 1 mile of the target property.

<u>Equal/Higher Elevation</u>	<u>Address</u>	<u>Direction / Distance</u>	<u>Map ID</u>	<u>Page</u>
7-ELEVEN INC #17496	452 E SANTA CLARA ST	SE 1/4 - 1/2 (0.384 mi.)	H42	138

SAN JOSE HAZMAT: San Jose Hazmat Facilities.

A review of the SAN JOSE HAZMAT list, as provided by EDR, and dated 05/16/2018 has revealed that there is 1 SAN JOSE HAZMAT site within approximately 0.25 miles of the target property.

<u>Lower Elevation</u>	<u>Address</u>	<u>Direction / Distance</u>	<u>Map ID</u>	<u>Page</u>
SONORA HIGH SCHOOL - File Num: 407043	430 WASHINGTON ST N	NNW 1/8 - 1/4 (0.126 mi.)	D23	78

### EDR HIGH RISK HISTORICAL RECORDS

#### ***EDR Exclusive Records***

EDR MGP: The EDR Proprietary Manufactured Gas Plant Database includes records of coal gas plants (manufactured gas plants) compiled by EDR's researchers. Manufactured gas sites were used in the United States from the 1800's to 1950's to produce a gas that could be distributed and used as fuel. These plants used whale oil, rosin, coal, or a mixture of coal, oil, and water that also produced a significant amount of waste. Many of the byproducts of the gas production, such as coal tar (oily waste containing volatile and non-volatile chemicals), sludges, oils and other compounds are potentially hazardous to human health and the environment. The byproduct from this process was frequently disposed of directly at the plant site and can remain or spread slowly, serving as a continuous source of soil and groundwater contamination.

A review of the EDR MGP list, as provided by EDR, has revealed that there is 1 EDR MGP site within approximately 1 mile of the target property.

<u>Equal/Higher Elevation</u>	<u>Address</u>	<u>Direction / Distance</u>	<u>Map ID</u>	<u>Page</u>
SAN JOSE GAS WORKS	E. SAN FERNANDO AND	S 1/2 - 1 (0.653 mi.)	R80	292

EDR Hist Auto: EDR has searched selected national collections of business directories and has collected listings of potential gas station/filling station/service station sites that were available to EDR researchers. EDR's review was limited to those categories of sources that might, in EDR's opinion, include gas station/filling station/service station establishments. The categories reviewed included, but were not limited to gas, gas station, gasoline station, filling station, auto, automobile repair, auto service station, service station, etc. This database falls within a category of information EDR classifies as "High Risk Historical Records", or HRHR. EDR's HRHR effort presents unique and sometimes proprietary data about past sites and operations that typically create environmental concerns, but may not show up in current government records searches.

A review of the EDR Hist Auto list, as provided by EDR, has revealed that there is 1 EDR Hist Auto

## EXECUTIVE SUMMARY

site within approximately 0.125 miles of the target property.

<u>Equal/Higher Elevation</u>	<u>Address</u>	<u>Direction / Distance</u>	<u>Map ID</u>	<u>Page</u>
POULSON CRESTEN	415 E JULIAN ST	SSW 0 - 1/8 (0.018 mi.)	A17	69

EDR Hist Cleaner: EDR has searched selected national collections of business directories and has collected listings of potential dry cleaner sites that were available to EDR researchers. EDR's review was limited to those categories of sources that might, in EDR's opinion, include dry cleaning establishments. The categories reviewed included, but were not limited to dry cleaners, cleaners, laundry, laundromat, cleaning/laundry, wash & dry etc. This database falls within a category of information EDR classifies as "High Risk Historical Records", or HRHR. EDR's HRHR effort presents unique and sometimes proprietary data about past sites and operations that typically create environmental concerns, but may not show up in current government records searches.

A review of the EDR Hist Cleaner list, as provided by EDR, has revealed that there are 2 EDR Hist Cleaner sites within approximately 0.125 miles of the target property.

<u>Equal/Higher Elevation</u>	<u>Address</u>	<u>Direction / Distance</u>	<u>Map ID</u>	<u>Page</u>
ARTHUR S CLEANERS	377 E JULIAN ST	SW 0 - 1/8 (0.054 mi.)	B18	70
JULAIN WASHETTE	349 E JULIAN ST	SW 0 - 1/8 (0.078 mi.)	B19	70



## EXECUTIVE SUMMARY

Due to poor or inadequate address information, the following sites were not mapped. Count: 2 records.

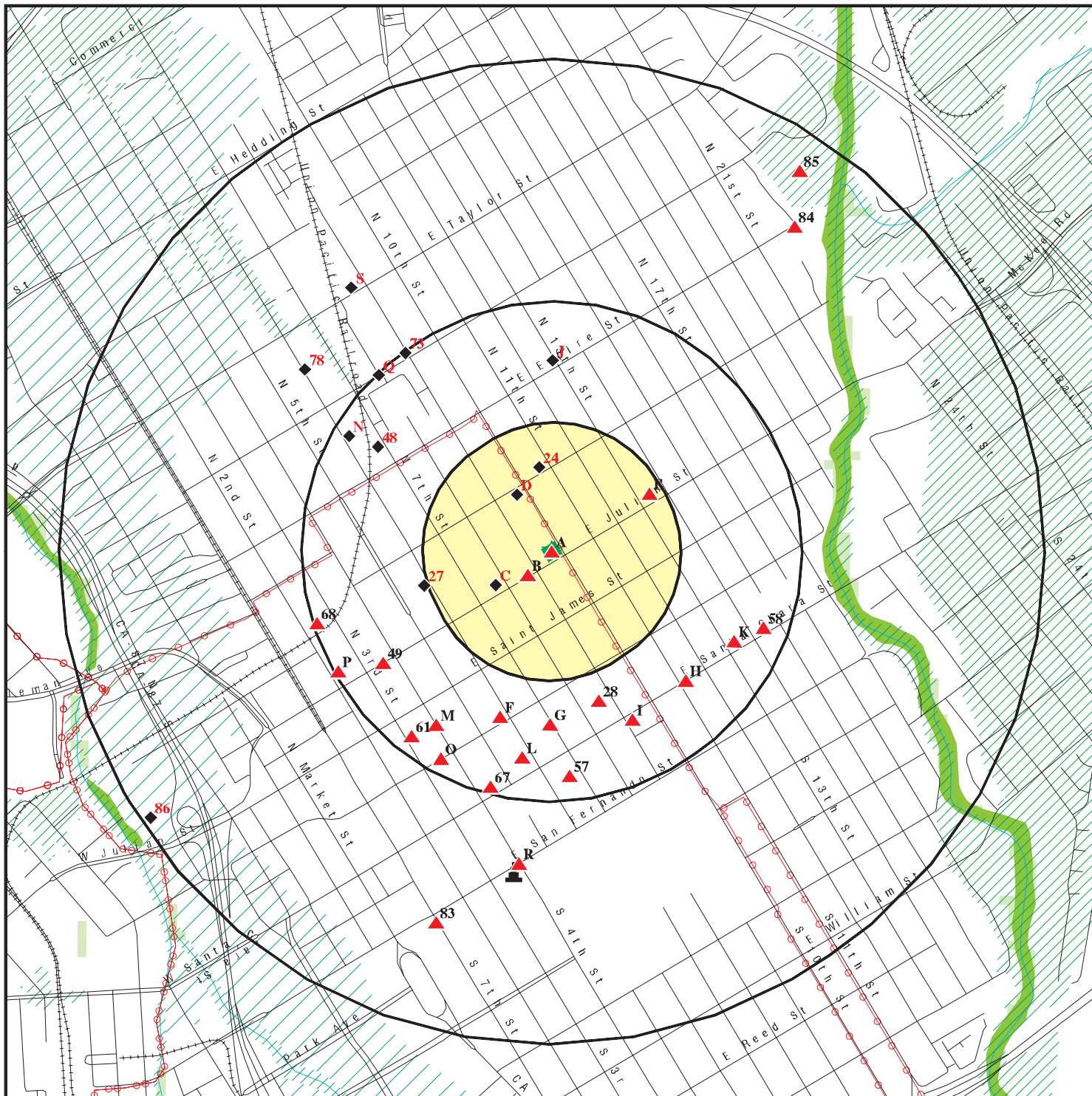
Site Name















PG&E GAS PLANT SAN JOSE 408 5A  
MCDONALDS PROPERTY

Database(s)

SEMS-ARCHIVE  
LUST, HIST LUST

# OVERVIEW MAP - 5389463.2S



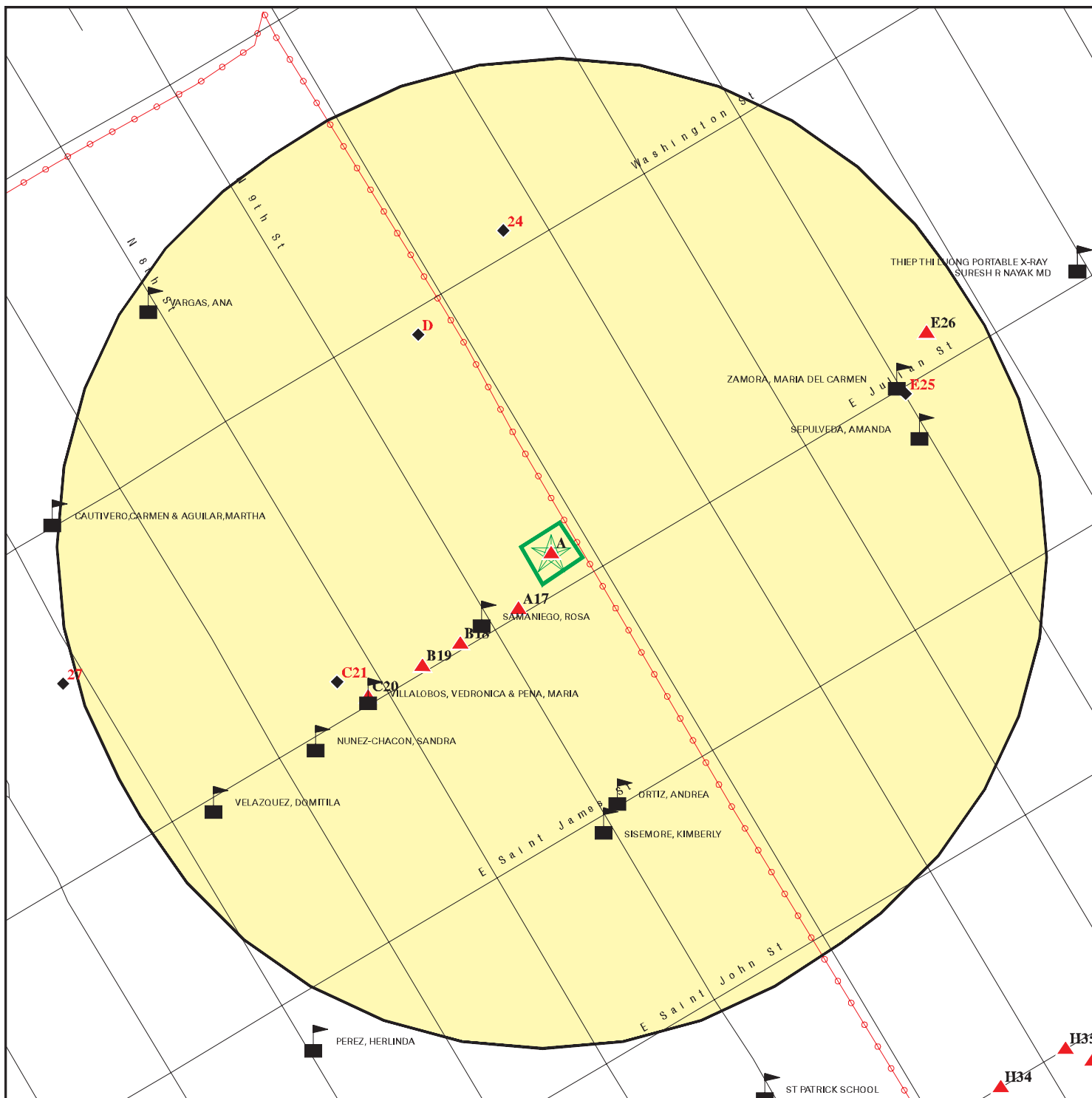
-  Target Property
-  Sites at elevations higher than or equal to the target property
-  Sites at elevations lower than the target property
-  Manufactured Gas Plants
-  National Priority List Sites
-  Dept. Defense Sites
-  Indian Reservations BIA
-  Power transmission lines
-  100-year flood zone
-  500-year flood zone
-  National Wetland Inventory
-  State Wetlands
-  Upgradient Area
-  Areas of Concern








This report includes Interactive Map Layers to display and/or hide map information. The legend includes only those icons for the default map view.






SITE NAME: Rotten Robbie  
 ADDRESS: 455 East Julian Street  
 San Jose CA 95112  
 LAT/LONG: 37.345169 / 121.884798

CLIENT: Env. Inv. Services, Inc.  
 CONTACT: Peter Littman  
 INQUIRY #: 5389463.2s  
 DATE: August 13, 2018 7:47 am

# DETAIL MAP - 5389463.2S



-  Target Property
-  Sites at elevations higher than or equal to the target property
-  Sites at elevations lower than the target property
-  Manufactured Gas Plants
-  Sensitive Receptors
-  National Priority List Sites
-  Dept. Defense Sites

-  Indian Reservations BIA
-  Power transmission lines
-  100-year flood zone
-  500-year flood zone
-  Areas of Concern

This report includes Interactive Map Layers to display and/or hide map information. The legend includes only those icons for the default map view.

SITE NAME: Rotten Robbie  
 ADDRESS: 455 East Julian Street  
 San Jose CA 95112  
 LAT/LONG: 37.345169 / 121.884798

CLIENT: Env. Inv. Services, Inc.  
 CONTACT: Peter Littman  
 INQUIRY #: 5389463.2s  
 DATE: August 13, 2018 7:48 am

## MAP FINDINGS SUMMARY

Database	Search Distance (Miles)	Target Property	< 1/8	1/8 - 1/4	1/4 - 1/2	1/2 - 1	> 1	Total Plotted
<b>STANDARD ENVIRONMENTAL RECORDS</b>								
<b><i>Federal NPL site list</i></b>								
NPL	1.000		0	0	0	0	NR	0
Proposed NPL	1.000		0	0	0	0	NR	0
NPL LIENS	0.001		0	NR	NR	NR	NR	0
<b><i>Federal Delisted NPL site list</i></b>								
Delisted NPL	1.000		0	0	0	0	NR	0
<b><i>Federal CERCLIS list</i></b>								
FEDERAL FACILITY	0.500		0	0	0	NR	NR	0
SEMS	0.500		0	0	0	NR	NR	0
<b><i>Federal CERCLIS NFRAP site list</i></b>								
SEMS-ARCHIVE	0.500		0	0	0	NR	NR	0
<b><i>Federal RCRA CORRACTS facilities list</i></b>								
CORRACTS	1.000		0	0	0	1	NR	1
<b><i>Federal RCRA non-CORRACTS TSD facilities list</i></b>								
RCRA-TSDF	0.500		0	0	0	NR	NR	0
<b><i>Federal RCRA generators list</i></b>								
RCRA-LQG	0.250		0	0	NR	NR	NR	0
RCRA-SQG	0.250		0	0	NR	NR	NR	0
RCRA-CESQG	0.250		0	0	NR	NR	NR	0
<b><i>Federal institutional controls / engineering controls registries</i></b>								
LUCIS	0.500		0	0	0	NR	NR	0
US ENG CONTROLS	0.500		0	0	0	NR	NR	0
US INST CONTROL	0.500		0	0	0	NR	NR	0
<b><i>Federal ERNS list</i></b>								
ERNS	0.001		0	NR	NR	NR	NR	0
<b><i>State- and tribal - equivalent NPL RESPONSE</i></b>								
RESPONSE	1.000		0	0	0	0	NR	0
<b><i>State- and tribal - equivalent CERCLIS ENVIROSTOR</i></b>								
ENVIROSTOR	1.000		0	0	1	9	NR	10
<b><i>State and tribal landfill and/or solid waste disposal site lists</i></b>								
SWF/LF	0.500		0	0	0	NR	NR	0
<b><i>State and tribal leaking storage tank lists</i></b>								
LUST	0.500	3	1	3	33	NR	NR	40

## MAP FINDINGS SUMMARY

Database	Search Distance (Miles)	Target Property	< 1/8	1/8 - 1/4	1/4 - 1/2	1/2 - 1	> 1	Total Plotted
INDIAN LUST	0.500		0	0	0	NR	NR	0
CPS-SLIC	0.500		0	0	9	NR	NR	9
HIST LUST	0.500	1	1	2	18	NR	NR	22
<b><i>State and tribal registered storage tank lists</i></b>								
FEMA UST	0.250		0	0	NR	NR	NR	0
UST	0.250	2	0	0	NR	NR	NR	2
AST	0.250		0	0	NR	NR	NR	0
INDIAN UST	0.250		0	0	NR	NR	NR	0
<b><i>State and tribal voluntary cleanup sites</i></b>								
INDIAN VCP	0.500		0	0	0	NR	NR	0
VCP	0.500		0	0	0	NR	NR	0
<b><i>State and tribal Brownfields sites</i></b>								
BROWNFIELDS	0.500		0	0	0	NR	NR	0
<b><u>ADDITIONAL ENVIRONMENTAL RECORDS</u></b>								
<b><i>Local Brownfield lists</i></b>								
US BROWNFIELDS	0.500		0	0	0	NR	NR	0
<b><i>Local Lists of Landfill / Solid Waste Disposal Sites</i></b>								
WMUDS/SWAT	0.500		0	0	0	NR	NR	0
SWRCY	0.500		0	0	0	NR	NR	0
HAULERS	0.001		0	NR	NR	NR	NR	0
INDIAN ODI	0.500		0	0	0	NR	NR	0
ODI	0.500		0	0	0	NR	NR	0
DEBRIS REGION 9	0.500		0	0	0	NR	NR	0
IHS OPEN DUMPS	0.500		0	0	0	NR	NR	0
<b><i>Local Lists of Hazardous waste / Contaminated Sites</i></b>								
US HIST CDL	0.001		0	NR	NR	NR	NR	0
HIST Cal-Sites	1.000		0	0	0	0	NR	0
SCH	0.250		0	0	NR	NR	NR	0
CDL	0.001		0	NR	NR	NR	NR	0
Toxic Pits	1.000		0	0	0	0	NR	0
US CDL	0.001		0	NR	NR	NR	NR	0
CERS HAZ WASTE	0.250	1	0	1	NR	NR	NR	2
<b><i>Local Lists of Registered Storage Tanks</i></b>								
SWEEPS UST	0.250	1	0	0	NR	NR	NR	1
HIST UST	0.250	1	0	0	NR	NR	NR	1
CA FID UST	0.250		0	0	NR	NR	NR	0
CERS TANKS	0.250	1	0	0	NR	NR	NR	1
<b><i>Local Land Records</i></b>								
LIENS	0.001		0	NR	NR	NR	NR	0

## MAP FINDINGS SUMMARY

Database	Search Distance (Miles)	Target Property	< 1/8	1/8 - 1/4	1/4 - 1/2	1/2 - 1	> 1	Total Plotted
LIENS 2	0.001		0	NR	NR	NR	NR	0
DEED	0.500		0	0	0	NR	NR	0
<b>Records of Emergency Release Reports</b>								
HMIRS	0.001		0	NR	NR	NR	NR	0
CHMIRS	0.001		0	NR	NR	NR	NR	0
LDS	0.001		0	NR	NR	NR	NR	0
MCS	0.001		0	NR	NR	NR	NR	0
SPILLS 90	0.001		0	NR	NR	NR	NR	0
<b>Other Ascertainable Records</b>								
RCRA NonGen / NLR	0.250		0	0	NR	NR	NR	0
FUDS	1.000		0	0	0	0	NR	0
DOD	1.000		0	0	0	0	NR	0
SCRD DRYCLEANERS	0.500		0	0	0	NR	NR	0
US FIN ASSUR	0.001		0	NR	NR	NR	NR	0
EPA WATCH LIST	0.001		0	NR	NR	NR	NR	0
2020 COR ACTION	0.250		0	0	NR	NR	NR	0
TSCA	0.001		0	NR	NR	NR	NR	0
TRIS	0.001		0	NR	NR	NR	NR	0
SSTS	0.001		0	NR	NR	NR	NR	0
ROD	1.000		0	0	0	0	NR	0
RMP	0.001		0	NR	NR	NR	NR	0
RAATS	0.001		0	NR	NR	NR	NR	0
PRP	0.001		0	NR	NR	NR	NR	0
PADS	0.001		0	NR	NR	NR	NR	0
ICIS	0.001		0	NR	NR	NR	NR	0
FTTS	0.001		0	NR	NR	NR	NR	0
MLTS	0.001		0	NR	NR	NR	NR	0
COAL ASH DOE	0.001		0	NR	NR	NR	NR	0
COAL ASH EPA	0.500		0	0	0	NR	NR	0
PCB TRANSFORMER	0.001		0	NR	NR	NR	NR	0
RADINFO	0.001		0	NR	NR	NR	NR	0
HIST FTTS	0.001		0	NR	NR	NR	NR	0
DOT OPS	0.001		0	NR	NR	NR	NR	0
CONSENT	1.000		0	0	0	0	NR	0
INDIAN RESERV	0.001		0	NR	NR	NR	NR	0
FUSRAP	1.000		0	0	0	0	NR	0
UMTRA	0.500		0	0	0	NR	NR	0
LEAD SMELTERS	0.001		0	NR	NR	NR	NR	0
US AIRS	0.001		0	NR	NR	NR	NR	0
US MINES	0.250		0	0	NR	NR	NR	0
ABANDONED MINES	0.001		0	NR	NR	NR	NR	0
FINDS	0.001	2	0	NR	NR	NR	NR	2
UXO	1.000		0	0	0	0	NR	0
ECHO	0.001		0	NR	NR	NR	NR	0
DOCKET HWC	0.001		0	NR	NR	NR	NR	0
FUELS PROGRAM	0.250		0	0	NR	NR	NR	0
CA BOND EXP. PLAN	1.000		0	0	0	0	NR	0
Cortese	0.500		0	0	0	NR	NR	0
CUPA Listings	0.250	1	0	2	NR	NR	NR	3



Map ID  
Direction  
Distance  
Elevation

MAP FINDINGS

Site

Database(s)

EDR ID Number  
EPA ID Number

A1  
Target  
Property

**ROTTEN ROBBIE #42**  
**455 JULIAN STREET**  
**SAN JOSE, CA 95112**

**HAZNET S112869478**  
**N/A**

**Site 1 of 17 in cluster A**

**Actual:**  
**79 ft.**

HAZNET:  
envid: S112869478  
Year: 1997  
GEPAID: CAC001149456  
Contact: MISSION TRAIL OIL CO  
Telephone: 4082527720  
Mailing Name: Not reported  
Mailing Address: MISSION TRAIL OIL CO  
Mailing City,St,Zip: SAN JOSE, CA 951290000  
Gen County: Not reported  
TSD EPA ID: CAD009452657  
TSD County: Not reported  
Waste Category: Unspecified oil-containing waste  
Disposal Method: Recycler  
Tons: 5.0040  
Cat Decode: Not reported  
Method Decode: Not reported  
Facility County: Santa Clara

envid: S112869478  
Year: 1997  
GEPAID: CAC001149456  
Contact: MISSION TRAIL OIL CO  
Telephone: 4082527720  
Mailing Name: Not reported  
Mailing Address: MISSION TRAIL OIL CO  
Mailing City,St,Zip: SAN JOSE, CA 951290000  
Gen County: Not reported  
TSD EPA ID: CAT080025711  
TSD County: Not reported  
Waste Category: Waste oil and mixed oil  
Disposal Method: Recycler  
Tons: 2.0850  
Cat Decode: Not reported  
Method Decode: Not reported  
Facility County: Santa Clara

envid: S112869478  
Year: 1997  
GEPAID: CAC001149456  
Contact: MISSION TRAIL OIL CO  
Telephone: 4082527720  
Mailing Name: Not reported  
Mailing Address: MISSION TRAIL OIL CO  
Mailing City,St,Zip: SAN JOSE, CA 951290000  
Gen County: Not reported  
TSD EPA ID: CAD009466392  
TSD County: Not reported  
Waste Category: Other empty containers 30 gallons or more  
Disposal Method: Not reported  
Tons: 6.0000  
Cat Decode: Not reported  
Method Decode: Not reported



Map ID  
Direction  
Distance  
Elevation

MAP FINDINGS

Site

Database(s)

EDR ID Number  
EPA ID Number

**ROTTEN ROBBIE #42 (Continued)**

**S112869478**

Facility County: Santa Clara  
  
envid: S112869478  
Year: 1997  
GEPAID: CAC001149456  
Contact: MISSION TRAIL OIL CO  
Telephone: 4082527720  
Mailing Name: Not reported  
Mailing Address: MISSION TRAIL OIL CO  
Mailing City,St,Zip: SAN JOSE, CA 951290000  
Gen County: Not reported  
TSD EPA ID: CAD009466392  
TSD County: Not reported  
Waste Category: Other empty containers 30 gallons or more  
Disposal Method: Recycler  
Tons: 24.4000  
Cat Decode: Not reported  
Method Decode: Not reported  
Facility County: Santa Clara

**A2  
Target  
Property**

**ROBINSON OIL CORP  
455 E JULIAN ST  
SAN JOSE, CA 95112**

**HAZNET S112925391  
N/A**

**Site 2 of 17 in cluster A**

**Actual:  
79 ft.**

HAZNET:  
envid: S112925391  
Year: 2003  
GEPAID: CAC002557504  
Contact: BETH DE MORE/EXT 249  
Telephone: 4082572222  
Mailing Name: Not reported  
Mailing Address: 4250 WILLIAMS RD  
Mailing City,St,Zip: SAN JOSE, CA 95129  
Gen County: Not reported  
TSD EPA ID: CAD008252405  
TSD County: Not reported  
Waste Category: Aqueous solution with total organic residues 10 percent or more  
Disposal Method: Recycler  
Tons: 1.14  
Cat Decode: Not reported  
Method Decode: Not reported  
Facility County: Santa Clara  
  
envid: S112925391  
Year: 2003  
GEPAID: CAC002557504  
Contact: BETH DE MORE/EXT 249  
Telephone: 4082572222  
Mailing Name: Not reported  
Mailing Address: 4250 WILLIAMS RD  
Mailing City,St,Zip: SAN JOSE, CA 95129  
Gen County: Not reported  
TSD EPA ID: CAD008252405  
TSD County: Not reported  
Waste Category: Unspecified solvent mixture  
Disposal Method: Recycler

Map ID  
Direction  
Distance  
Elevation

MAP FINDINGS

Site

Database(s)

EDR ID Number  
EPA ID Number

**ROBINSON OIL CORP (Continued)**

**S112925391**

Tons: 0.22  
Cat Decode: Not reported  
Method Decode: Not reported  
Facility County: Santa Clara  
  
envid: S112925391  
Year: 2002  
GEPaid: CAC002557504  
Contact: BETH DE MORE/EXT 249  
Telephone: 4082572222  
Mailing Name: Not reported  
Mailing Address: 4250 WILLIAMS RD  
Mailing City,St,Zip: SAN JOSE, CA 95129  
Gen County: Not reported  
TSD EPA ID: CAD008252405  
TSD County: Not reported  
Waste Category: Other organic solids  
Disposal Method: Transfer Station  
Tons: 0.17  
Cat Decode: Not reported  
Method Decode: Not reported  
Facility County: Santa Clara

envid: S112925391  
Year: 2002  
GEPaid: CAC002557504  
Contact: BETH DE MORE/EXT 249  
Telephone: 4082572222  
Mailing Name: Not reported  
Mailing Address: 4250 WILLIAMS RD  
Mailing City,St,Zip: SAN JOSE, CA 95129  
Gen County: Not reported  
TSD EPA ID: CAD008252405  
TSD County: Not reported  
Waste Category: Unspecified solvent mixture  
Disposal Method: Recycler  
Tons: 0.45  
Cat Decode: Not reported  
Method Decode: Not reported  
Facility County: Santa Clara

**A3  
Target  
Property**

**ROTTEN ROBBIE #42  
455 JULIAN ST E  
SAN JOSE, CA 95112**

**UST U004271387  
N/A**

**Site 3 of 17 in cluster A**

**Actual:  
79 ft.**

UST CLOSURE:  
Claim Number: Claim No. 15426  
Type: Closure Denials and Approved Orders  
Deadline Date: 2014-02-26 00:00:00  
Documents: Notice, Draft Order, Review Summary  
Comments: Not reported  
Comments URL: Not reported  
Response: Not reported  
Response URL: Not reported  
Comments2: Not reported  
Comments2 URL: Not reported

Map ID  
 Direction  
 Distance  
 Elevation

MAP FINDINGS

Site

Database(s)

EDR ID Number  
 EPA ID Number

**ROTTEN ROBBIE #42 (Continued)**

**U004271387**

Response2:	Not reported
Response2 URL:	Not reported
Closure:	WQO 2014-0042-UST (03/24/2014)
Closure URL:	<a href="https://geotracker.waterboards.ca.gov/regulators/deliverable_documents/5798049747/wqo_2014_0042_final.pdf">https://geotracker.waterboards.ca.gov/regulators/deliverable_documents/5798049747/wqo_2014_0042_final.pdf</a>
Uniform:	Uniform Closure Letter (06/19/2014)
Uniform URL:	<a href="https://geotracker.waterboards.ca.gov/regulators/deliverable_documents/5304369866/15426_NFA_Letter_Final.pdf">https://geotracker.waterboards.ca.gov/regulators/deliverable_documents/5304369866/15426_NFA_Letter_Final.pdf</a>

<b>A4</b>	<b>ROTTEN ROBBIE #42</b>	<b>UST</b>	<b>U004262518</b>
<b>Target</b>	<b>455 E JULIAN ST</b>		<b>N/A</b>
<b>Property</b>	<b>SAN JOSE, CA 95112</b>		

**Site 4 of 17 in cluster A**

<b>Actual:</b>	UST:	
<b>79 ft.</b>	Facility ID:	43-060-401732
	Permitting Agency:	Santa Clara County Environmental Health
	Latitude:	37.345125
	Longitude:	-121.884529

<b>A5</b>	<b>15426 SANTA CLARA COUNTY ENVIRONMENTAL HEALTH</b>	<b>FINDS</b>	<b>1014673613</b>
<b>Target</b>	<b>455 JULIAN ST E</b>		<b>N/A</b>
<b>Property</b>	<b>SAN JOSE, CA 95112</b>		

**Site 5 of 17 in cluster A**

<b>Actual:</b>	FINDS:	
<b>79 ft.</b>	Registry ID:	110043360877
	Environmental Interest/Information System	LEAKING UNDERGROUND STORAGE TANK - ARRA
	 <a href="#">Click this hyperlink</a> while viewing on your computer to access additional FINDS: detail in the EDR Site Report.	

<b>A6</b>	<b>ROTTEN ROBBIE #42</b>	<b>RGA LUST</b>	<b>S114678844</b>
<b>Target</b>	<b>455 JULIAN</b>		<b>N/A</b>
<b>Property</b>	<b>SAN JOSE, CA</b>		

**Site 6 of 17 in cluster A**

<b>Actual:</b>	RGA LUST:	
<b>79 ft.</b>	2008	ROTTEN ROBBIE #42 455 JULIAN
	2007	ROTTEN ROBBIE #42 455 JULIAN

MAP FINDINGS

Map ID  
Direction  
Distance  
Elevation

Site

Database(s)

EDR ID Number  
EPA ID Number

**A7**  
Target  
Property

**ROTTEN ROBBIE #42**  
**455 JULIAN ST**  
**SAN JOSE, CA**

**RGA LUST**

**S114678842**  
**N/A**

**Site 7 of 17 in cluster A**

**Actual:**  
**79 ft.**

RGA LUST:

2006	ROTTEN ROBBIE #42	455 JULIAN ST
2005	ROTTEN ROBBIE #42	455 JULIAN ST

**A8**  
Target  
Property

**ROTTEN ROBBIE**  
**455 JULIAN**  
**SAN JOSE, CA 95129**

**LUST**  
**HIST CORTESE**

**S104162892**  
**N/A**

**Site 8 of 17 in cluster A**

**Actual:**  
**79 ft.**

LUST SANTA CLARA:

Region: SANTA CLARA  
SCVWD ID: 07S1E08B01F  
Date Closed: Not reported  
EDR Link ID: 07S1E08B01F

HIST CORTESE:

Region: CORTESE  
Facility County Code: 43  
Reg By: LTNKA  
Reg Id: 43-2198

**A9**  
Target  
Property

**ROTTEN ROBBIE #42**  
**455 JULIAN ST**  
**SAN JOSE, CA 95101**

**HAZNET**

**S113041373**  
**N/A**

**Site 9 of 17 in cluster A**

**Actual:**  
**79 ft.**

HAZNET:

envid: S113041373  
Year: 2008  
GEPaid: CAL000048152  
Contact: BETH DE MORE  
Telephone: 4082572222  
Mailing Name: Not reported  
Mailing Address: 4250 WILLIAMS RD  
Mailing City,St,Zip: SAN JOSE, CA 951290000  
Gen County: Not reported  
TSD EPA ID: CAL000190816  
TSD County: Not reported  
Waste Category: Waste oil and mixed oil  
Disposal Method: Storage, Bulking, And/Or Transfer Off Site--No Treatment/Reovery (H010-H129) Or (H131-H135)  
Tons: 0.247  
Cat Decode: Not reported  
Method Decode: Not reported  
Facility County: Santa Clara

envid: S113041373  
Year: 2006  
GEPaid: CAL000048152  
Contact: BETH DE MORE

Map ID  
Direction  
Distance  
Elevation

MAP FINDINGS

Site

Database(s)

EDR ID Number  
EPA ID Number

**ROTTEN ROBBIE #42 (Continued)**

**S113041373**

Telephone: 4082572222  
Mailing Name: Not reported  
Mailing Address: 4250 WILLIAMS RD  
Mailing City,St,Zip: SAN JOSE, CA 951290000  
Gen County: Not reported  
TSD EPA ID: CAL000190816  
TSD County: Not reported  
Waste Category: Waste oil and mixed oil  
Disposal Method: Recycler  
Tons: 0.11  
Cat Decode: Not reported  
Method Decode: Not reported  
Facility County: Santa Clara

envid: S113041373  
Year: 2006  
GEPAID: CAL000048152  
Contact: BETH DE MORE  
Telephone: 4082572222  
Mailing Name: Not reported  
Mailing Address: 4250 WILLIAMS RD  
Mailing City,St,Zip: SAN JOSE, CA 951290000  
Gen County: Not reported  
TSD EPA ID: CAL000190816  
TSD County: Not reported  
Waste Category: Waste oil and mixed oil  
Disposal Method: Recycler  
Tons: 0.1  
Cat Decode: Not reported  
Method Decode: Not reported  
Facility County: Santa Clara

**A10  
Target  
Property**

**ROTTEN ROBBIE #42  
455 E JULIAN ST  
SAN JOSE, CA 95112**

**Site 10 of 17 in cluster A**

**Actual:  
79 ft.**

**LUST U001602621  
SWEEPS UST N/A  
HIST UST  
CUPA Listings  
SAN JOSE HAZMAT  
CERS  
CERS TANKS  
CERS HAZ WASTE**

**LUST:**

Lead Agency: SANTA CLARA COUNTY LOP  
Case Type: LUST Cleanup Site  
Geo Track: [http://geotracker.waterboards.ca.gov/profile\\_report.asp?global\\_id=T0608502019](http://geotracker.waterboards.ca.gov/profile_report.asp?global_id=T0608502019)  
Global Id: T0608502019  
Latitude: 37.3450679180605  
Longitude: -121.884663105011  
Status: Completed - Case Closed  
Status Date: 06/18/2014  
Case Worker: AC  
RB Case Number: 18-007  
Local Agency: SANTA CLARA COUNTY LOP  
File Location: All Files are on GeoTracker or in the Local Agency Database  
Local Case Number: 07S1E08B01f  
Potential Media Affect: Other Groundwater (uses other than drinking water)  
Potential Contaminants of Concern: Benzene, Gasoline, MTBE / TBA / Other Fuel Oxygenates  
Site History: On December 22, 2009 sampling subcontractor, GeoRestoration, Inc.,

MAP FINDINGS

**ROTTEN ROBBIE #42 (Continued)**

**U001602621**

collected groundwater samples from the three on-site monitoring wells MW-1, MW-2, and MW-3 and one off-site monitoring well, MW-4. On November 3, 2009, RMA met with the SCDEH staff to discuss the status and conduct of several on-going Robinson Oil Company (ROC) projects including the Rotten Robbie 42 site. Particular concern was expressed regarding the benzene concentration that had been detected in the groundwater grab sample that had been collected from soil boring SB-1 on June 20, 2003. SB-1 is located on the ROC site but is less than 10 feet from the building on the adjacent property (317 N. 10th Street) that is used as a church. The benzene concentration of 750 ug/L detected in the grab sample from SB-1 is higher than the benzene environmental screening level for vapor intrusion of 540 ug/L. A subsequent groundwater grab sample collected from soil boring SB-2 installed (May 13, 2004) immediately adjacent to the church on the opposite (northwest) side was non-detect for benzene at <0.5 ug/L. During the discussion, it was decided that an additional soil boring (SB-5) would be installed proximal to the earlier boring SB-1. Only if the benzene concentration in the groundwater grab sample exceeded the vapor intrusion screening level (540 ug/L), would soil vapor testing be required. On December 22, 2009, concurrent with groundwater monitoring at the site, soil boring SB-5 was installed using a hand auger. Benzene was reported at 164 ug/L in the grab groundwater sample collected in SB5. Remediation at this site was removal of soil when USTs were replaced in 1997. This case was closed by the SWRCB.

LUST:

Global Id:	T0608502019
Contact Type:	Local Agency Caseworker
Contact Name:	AARON COSTA
Organization Name:	SANTA CLARA COUNTY LOP
Address:	1555 Berger Drive, Suite 300
City:	SAN JOSE
Email:	aaron.costa@cep.sccgov.org
Phone Number:	4089181954
Global Id:	T0608502019
Contact Type:	Regional Board Caseworker
Contact Name:	Regional Water Board
Organization Name:	SAN FRANCISCO BAY RWQCB (REGION 2)
Address:	1515 CLAY ST SUITE 1400
City:	OAKLAND
Email:	Not reported
Phone Number:	Not reported

LUST:

Global Id:	T0608502019
Action Type:	ENFORCEMENT
Date:	08/10/2009
Action:	Staff Letter
Global Id:	T0608502019
Action Type:	ENFORCEMENT
Date:	07/18/1997
Action:	Staff Letter - #2188.14
Global Id:	T0608502019

Map ID  
Direction  
Distance  
Elevation

MAP FINDINGS

Site

Database(s)

EDR ID Number  
EPA ID Number

**ROTTEN ROBBIE #42 (Continued)**

**U001602621**

Action Type:	ENFORCEMENT
Date:	05/19/2014
Action:	Staff Letter
Global Id:	T0608502019
Action Type:	ENFORCEMENT
Date:	06/25/2014
Action:	Staff Letter
Global Id:	T0608502019
Action Type:	ENFORCEMENT
Date:	01/26/2011
Action:	Staff Letter
Global Id:	T0608502019
Action Type:	ENFORCEMENT
Date:	03/24/2014
Action:	State Water Board Closure Order
Global Id:	T0608502019
Action Type:	ENFORCEMENT
Date:	05/02/2013
Action:	Staff Letter
Global Id:	T0608502019
Action Type:	RESPONSE
Date:	11/11/2012
Action:	Remedial Progress Report
Global Id:	T0608502019
Action Type:	ENFORCEMENT
Date:	04/05/2004
Action:	Staff Letter - #400254
Global Id:	T0608502019
Action Type:	ENFORCEMENT
Date:	08/05/2005
Action:	Staff Letter - #500258
Global Id:	T0608502019
Action Type:	ENFORCEMENT
Date:	09/15/2011
Action:	Staff Letter
Global Id:	T0608502019
Action Type:	ENFORCEMENT
Date:	01/18/2013
Action:	Staff Letter
Global Id:	T0608502019
Action Type:	RESPONSE
Date:	11/18/2011
Action:	Soil and Water Investigation Workplan - Addendum
Global Id:	T0608502019
Action Type:	RESPONSE
Date:	06/26/2002

Map ID  
Direction  
Distance  
Elevation

MAP FINDINGS

Site

Database(s)

EDR ID Number  
EPA ID Number

**ROTTEN ROBBIE #42 (Continued)**

**U001602621**

Action: Soil and Water Investigation Report

Global Id: T0608502019  
Action Type: RESPONSE  
Date: 10/09/1997  
Action: Tank Removal Report / UST Sampling Report

Global Id: T0608502019  
Action Type: RESPONSE  
Date: 12/31/2013  
Action: Other Report / Document

Global Id: T0608502019  
Action Type: RESPONSE  
Date: 10/17/1997  
Action: Unauthorized Release Form

Global Id: T0608502019  
Action Type: ENFORCEMENT  
Date: 01/27/2012  
Action: Staff Letter

Global Id: T0608502019  
Action Type: ENFORCEMENT  
Date: 12/26/2013  
Action: Clean Up Fund - Case Closure Review Summary Report (RSR)

Global Id: T0608502019  
Action Type: RESPONSE  
Date: 05/28/2004  
Action: Monitoring Report - Quarterly

Global Id: T0608502019  
Action Type: RESPONSE  
Date: 09/09/9999  
Action: Other Workplan

Global Id: T0608502019  
Action Type: RESPONSE  
Date: 11/05/2005  
Action: Soil and Water Investigation Report

Global Id: T0608502019  
Action Type: RESPONSE  
Date: 01/31/2004  
Action: Monitoring Report - Quarterly

Global Id: T0608502019  
Action Type: Other  
Date: 07/09/1997  
Action: Leak Discovery

Global Id: T0608502019  
Action Type: RESPONSE  
Date: 01/01/1997  
Action: Correspondence



Map ID  
Direction  
Distance  
Elevation

MAP FINDINGS

Site

Database(s)

EDR ID Number  
EPA ID Number

**ROTTEN ROBBIE #42 (Continued)**

**U001602621**

Global Id:	T0608502019
Action Type:	RESPONSE
Date:	11/11/2012
Action:	Request for Closure
Global Id:	T0608502019
Action Type:	REMEDIATION
Date:	07/09/1997
Action:	Excavation
Global Id:	T0608502019
Action Type:	RESPONSE
Date:	09/06/2013
Action:	Site Assessment Report
Global Id:	T0608502019
Action Type:	RESPONSE
Date:	11/16/2010
Action:	Clean Up Fund - 5-Year Review Summary - Regulator Responded
Global Id:	T0608502019
Action Type:	RESPONSE
Date:	03/30/2012
Action:	Soil and Water Investigation Workplan - Addendum - Regulator Responded
Global Id:	T0608502019
Action Type:	RESPONSE
Date:	12/19/2002
Action:	Monitoring Report - Quarterly
Global Id:	T0608502019
Action Type:	RESPONSE
Date:	02/21/2012
Action:	Other Report / Document
Global Id:	T0608502019
Action Type:	RESPONSE
Date:	09/18/2001
Action:	Other Workplan
Global Id:	T0608502019
Action Type:	RESPONSE
Date:	04/26/2013
Action:	Other Workplan - Regulator Responded
Global Id:	T0608502019
Action Type:	ENFORCEMENT
Date:	03/04/2013
Action:	Staff Letter
Global Id:	T0608502019
Action Type:	ENFORCEMENT
Date:	10/16/2001
Action:	Staff Letter - #26862
Global Id:	T0608502019
Action Type:	ENFORCEMENT

Map ID  
Direction  
Distance  
Elevation

MAP FINDINGS

Site

Database(s)

EDR ID Number  
EPA ID Number

**ROTTEN ROBBIE #42 (Continued)**

**U001602621**

Date: 07/02/2002  
Action: Staff Letter - #38140

Global Id: T0608502019  
Action Type: Other  
Date: 08/11/1997  
Action: Leak Reported

Global Id: T0608502019  
Action Type: RESPONSE  
Date: 07/31/2010  
Action: Monitoring Report - Semi-Annually

Global Id: T0608502019  
Action Type: RESPONSE  
Date: 07/18/1997  
Action: Tank Removal Report / UST Sampling Report

Global Id: T0608502019  
Action Type: ENFORCEMENT  
Date: 12/26/2013  
Action: Clean Up Fund - Letter to RP

Global Id: T0608502019  
Action Type: RESPONSE  
Date: 01/30/2003  
Action: Monitoring Report - Quarterly

Global Id: T0608502019  
Action Type: RESPONSE  
Date: 09/09/9999  
Action: Other Workplan

Global Id: T0608502019  
Action Type: RESPONSE  
Date: 04/30/2004  
Action: Monitoring Report - Quarterly

Global Id: T0608502019  
Action Type: RESPONSE  
Date: 10/31/2003  
Action: Monitoring Report - Quarterly

Global Id: T0608502019  
Action Type: RESPONSE  
Date: 10/19/2012  
Action: Soil and Water Investigation Report

Global Id: T0608502019  
Action Type: ENFORCEMENT  
Date: 06/18/2014  
Action: Closure/No Further Action Letter

Global Id: T0608502019  
Action Type: RESPONSE  
Date: 04/30/2003  
Action: Monitoring Report - Quarterly

Map ID  
Direction  
Distance  
Elevation

MAP FINDINGS

Site

Database(s)

EDR ID Number  
EPA ID Number

**ROTTEN ROBBIE #42 (Continued)**

**U001602621**

Global Id: T0608502019  
Action Type: RESPONSE  
Date: 12/14/2001  
Action: Soil and Water Investigation Report

Global Id: T0608502019  
Action Type: ENFORCEMENT  
Date: 06/20/2012  
Action: Staff Letter

Global Id: T0608502019  
Action Type: ENFORCEMENT  
Date: 04/30/2010  
Action: Staff Letter

Global Id: T0608502019  
Action Type: ENFORCEMENT  
Date: 05/27/2010  
Action: Staff Letter

Global Id: T0608502019  
Action Type: ENFORCEMENT  
Date: 05/06/2005  
Action: Staff Letter - #500265

Global Id: T0608502019  
Action Type: ENFORCEMENT  
Date: 03/21/2012  
Action: Staff Letter

Global Id: T0608502019  
Action Type: Other  
Date: 07/09/1997  
Action: Leak Stopped

Global Id: T0608502019  
Action Type: RESPONSE  
Date: 01/31/2010  
Action: Monitoring Report - Semi-Annually

**LUST:**

Global Id: T0608502019  
Status: Open - Case Begin Date  
Status Date: 07/14/1997

Global Id: T0608502019  
Status: Open - Site Assessment  
Status Date: 07/14/1997

Global Id: T0608502019  
Status: Open - Site Assessment  
Status Date: 07/15/1997

Global Id: T0608502019  
Status: Open - Verification Monitoring  
Status Date: 07/15/1997

Map ID  
Direction  
Distance  
Elevation

MAP FINDINGS

Site

Database(s)

EDR ID Number  
EPA ID Number

**ROTTEN ROBBIE #42 (Continued)**

**U001602621**

Global Id: T0608502019  
Status: Open - Eligible for Closure  
Status Date: 08/05/2013

Global Id: T0608502019  
Status: Completed - Case Closed  
Status Date: 06/18/2014

**SWEEPS UST:**

Status: Active  
Comp Number: 401732  
Number: 9  
Board Of Equalization: Not reported  
Referral Date: 09-30-92  
Action Date: 09-08-92  
Created Date: 02-29-88  
Owner Tank Id: Not reported  
SWRCB Tank Id: 43-060-401732-000001  
Tank Status: A  
Capacity: 12000  
Active Date: Not reported  
Tank Use: M.V. FUEL  
STG: P  
Content: REG UNLEADED  
Number Of Tanks: 4

Status: Active  
Comp Number: 401732  
Number: 9  
Board Of Equalization: Not reported  
Referral Date: 09-30-92  
Action Date: 09-08-92  
Created Date: 02-29-88  
Owner Tank Id: Not reported  
SWRCB Tank Id: 43-060-401732-000002  
Tank Status: A  
Capacity: 12000  
Active Date: Not reported  
Tank Use: M.V. FUEL  
STG: P  
Content: REG UNLEADED  
Number Of Tanks: Not reported

Status: Active  
Comp Number: 401732  
Number: 9  
Board Of Equalization: Not reported  
Referral Date: 09-30-92  
Action Date: 09-08-92  
Created Date: 02-29-88  
Owner Tank Id: Not reported  
SWRCB Tank Id: 43-060-401732-000003  
Tank Status: A  
Capacity: 12000  
Active Date: Not reported  
Tank Use: M.V. FUEL

Map ID  
Direction  
Distance  
Elevation

MAP FINDINGS

Site

Database(s)

EDR ID Number  
EPA ID Number

**ROTTEN ROBBIE #42 (Continued)**

**U001602621**

STG: P  
Content: REG UNLEADED  
Number Of Tanks: Not reported  
  
Status: Active  
Comp Number: 401732  
Number: 9  
Board Of Equalization: Not reported  
Referral Date: 09-30-92  
Action Date: 09-08-92  
Created Date: 02-29-88  
Owner Tank Id: Not reported  
SWRCB Tank Id: 43-060-401732-000004  
Tank Status: A  
Capacity: 12000  
Active Date: Not reported  
Tank Use: M.V. FUEL  
STG: P  
Content: DIESEL  
Number Of Tanks: Not reported

**HIST UST:**

File Number: Not reported  
URL: Not reported  
Region: STATE  
Facility ID: 00000031177  
Facility Type: Gas Station  
Other Type: Not reported  
Contact Name: TOM ROBINSON  
Telephone: 4082527720  
Owner Name: HERBERT F. RICHARDS  
Owner Address: 4250 WILLIAMS RD  
Owner City,St,Zip: SAN JOSE, CA 95129  
Total Tanks: 0004

Tank Num: 001  
Container Num: 42-01  
Year Installed: 1962  
Tank Capacity: 00012000  
Tank Used for: PRODUCT  
Type of Fuel: REGULAR  
Container Construction Thickness: 1/4  
Leak Detection: Stock Inventor, 10

Tank Num: 002  
Container Num: 42-02  
Year Installed: 1962  
Tank Capacity: 00012000  
Tank Used for: PRODUCT  
Type of Fuel: UNLEADED  
Container Construction Thickness: 1/4  
Leak Detection: Stock Inventor, 10

Tank Num: 003  
Container Num: 42-03  
Year Installed: 1962  
Tank Capacity: 00012000

Map ID  
Direction  
Distance  
Elevation

MAP FINDINGS

Site

Database(s)

EDR ID Number  
EPA ID Number

**ROTTEN ROBBIE #42 (Continued)**

**U001602621**

Tank Used for: PRODUCT  
Type of Fuel: PREMIUM  
Container Construction Thickness: 1/4  
Leak Detection: Stock Inventor, 10

Tank Num: 004  
Container Num: 42-04  
Year Installed: 1980  
Tank Capacity: 00012000  
Tank Used for: PRODUCT  
Type of Fuel: PREMIUM  
Container Construction Thickness: 1/4  
Leak Detection: Stock Inventor, 10

**CUPA SANTA CLARA:**

Region: SANTA CLARA  
PE#: Not reported  
Program Description: HMBP FACILITY, 1-3 CHEMICALS  
Latitude: 37.34510  
Longitude: -121.88447  
Record ID: PR0395849  
Facility ID: FA0268227

Region: SANTA CLARA  
PE#: 2202  
Program Description: GENERATES < 100 KG/YR  
Latitude: 37.34510  
Longitude: -121.88447  
Record ID: PR0375329  
Facility ID: FA0268227

Region: SANTA CLARA  
PE#: 2399  
Program Description: UNDERGROUND STORAGE TANK PROGRAM RECORD  
Latitude: 37.34510  
Longitude: -121.88447  
Record ID: PR0398151  
Facility ID: FA0268227

**SAN JOSE HAZMAT:**

Region: SAN JOSE  
File Num: 401732  
Class: Gasoline Station

**CERS TANKS:**

Site ID: 149190  
CERS ID: 10092736  
CERS Description: Chemical Storage Facilities

**Violations:**

Site ID: 149190  
Site Name: ROTTEN ROBBIE #42  
Violation Date: 03-05-2015  
Citation: 23 CCR 16 2665 - California Code of Regulations, Title 23, Chapter 16, Section(s) 2665  
Violation Description: Failure to comply with one or more of the following: failure to

Map ID  
Direction  
Distance  
Elevation

MAP FINDINGS

Site

Database(s)

EDR ID Number  
EPA ID Number

**ROTTEN ROBBIE #42 (Continued)**

**U001602621**

Violation Notes: install a spill bucket, have a functional drain valve or other method for the removal of liquid from the spill bucket/spill container, and/or be resistant to galvanic corrosion.  
Returned to compliance on 03/05/2015. THE 5-GALLON SPILL BUCKET FAILED WHEN IT WAS HYDROSTATICALLY TESTED WITH WATER. TECHNICIAN CLEANED OUT THE DRAIN VALVE AND CHECK THE SWIVEL ADAPTER. ADDITIONALLY THE TECHNICIAN ADDED WD40 TO THE ADAPTER TO MAKE IT LOOSER. THE SPILL BUCKET WAS THEN RETESTED AND PASSED. NO FURTHER ACTION IS REQUIRED.

Violation Division: Santa Clara County Environmental Health  
Violation Program: UST  
Violation Source: CERS

Site ID: 149190  
Site Name: ROTTEN ROBBIE #42  
Violation Date: 03-06-2014  
Citation: HSC 6.7 Multiple Sections - California Health and Safety Code, Chapter 6.7, Section(s) Multiple Sections  
Violation Description: UST Program - Administration/Documentation - General  
Violation Notes: MONTHLY D.O. REPORTS FROM 3/2013 TO 3/2014 STATE THAT THE LAST SECONDARY CONTAINMENT TEST WAS CONDUCTED ON 9/23/08 AND THAT THE SITE IS IN COMPLIANCE WITH THIS REQUIREMENT. SECONDARY CONTAINMENT TESTING WAS LAST COMPLETED ON 9/1/2011; SECONDARY CONTAINMENT TESTING IS REQUIRED TO BE COMPLETED DURING THE MONTH OF SEPTEMBER, 2014.

Violation Division: Santa Clara County Environmental Health  
Violation Program: UST  
Violation Source: CERS

Site ID: 149190  
Site Name: ROTTEN ROBBIE #42  
Violation Date: 03-01-2017  
Citation: HSC 6.95 25508(a)(1) - California Health and Safety Code, Chapter 6.95, Section(s) 25508(a)(1)  
Violation Description: Failure to complete and electronically submit hazardous material inventory information for all reportable hazardous materials on site at or above reportable quantities.  
Violation Notes: 1-55 gallon steel drum of waste UST test water was not listed on the Hazardous Materials Inventory as required.

Violation Division: Santa Clara County Environmental Health  
Violation Program: HMRRP  
Violation Source: CERS

Site ID: 149190  
Site Name: ROTTEN ROBBIE #42  
Violation Date: 03-01-2017  
Citation: HSC 6.95 25508(a)(1) - California Health and Safety Code, Chapter 6.95, Section(s) 25508(a)(1)  
Violation Description: Failure to complete and electronically submit a site map with all required content.  
Violation Notes: HMBP Site Map submitted via CERS on 2/28/17 is missing the following information: Location of storm drains Primary/Secondary evacuation areas Location(s) of UST emergency shut-offs Location of water shut-off Location of UST monitoring panel

Violation Division: Santa Clara County Environmental Health  
Violation Program: HMRRP  
Violation Source: CERS

Map ID  
Direction  
Distance  
Elevation

MAP FINDINGS

Site

Database(s)

EDR ID Number  
EPA ID Number

**ROTTEN ROBBIE #42 (Continued)**

**U001602621**

Site ID: 149190  
Site Name: ROTTEN ROBBIE #42  
Violation Date: 03-05-2015  
Citation: HSC 6.7 25286(a) - California Health and Safety Code, Chapter 6.7, Section(s) 25286(a)  
Violation Description: Failure to submit an complete and accurate application for a permit to operate an underground storage tank, or for renewal of the permit.  
Violation Notes: THE CURRENT UST TANK FORMS FOUND ON CERS ARE INCORRECTLY FILLED OUT. THE FOLLOWING INFORMATION NEEDS TO BE UPDATED. - PREMIUM AND PLUS TANKS DO NOT HAVE MECHANICAL OVERFILL. NO FILL TUBE SHUT-OFF VALVE. THEREFORE THAT BOX NEEDS TO SAY NO. OVERFILL PREVENTION FOR THESE TWO TANKS IS AUDIBLE/VISUAL ALARM ONLY.  
Violation Division: Santa Clara County Environmental Health  
Violation Program: UST  
Violation Source: CERS

Site ID: 149190  
Site Name: ROTTEN ROBBIE #42  
Violation Date: 03-03-2016  
Citation: 23 CCR 16 2712 - California Code of Regulations, Title 23, Chapter 16, Section(s) 2712  
Violation Description: Failure to obtain permit to install, replace, repair, or modify part of the UST system containment or leak detection equipment.  
Violation Notes: Facility conducted a cold-start on 10-29-2015 and did not submit an application to this office to observe functional testing as required; all alarm history was lost.  
Violation Division: Santa Clara County Environmental Health  
Violation Program: UST  
Violation Source: CERS

Site ID: 149190  
Site Name: ROTTEN ROBBIE #42  
Violation Date: 03-05-2015  
Citation: 23 CCR 16 2665 - California Code of Regulations, Title 23, Chapter 16, Section(s) 2665  
Violation Description: Failure of the overfill prevention system to meet one of the following requirements: 1. Alert the transfer operator when the tank is 90 percent full by restricting the flow into the tank or triggering an audible and visual alarm; or 2. Restrict delivery of flow to the tank at least 30 minutes before the tank overfills, provided the restriction occurs when the tank is filled to no more than 95 percent of capacity; and activate an audible alarm at least five minutes before the tank overfills; or 3. Provide positive shut-off of flow to the tank when the tank is filled to no more than 95 percent of capacity; or 4. Provide positive shut-off of flow to the tank so that none of the fittings located on the top of the tank are exposed to product due to overfilling.  
Violation Notes: Returned to compliance on 03/05/2015. FOR BOTH PLUS AND PREMIUM TANKS OVERFILL PREVENTION IS PROVIDED BY AN AUDIBLE/VISUAL ALARM AT 90% CAPACITY THAT WAS NOT FUNCTIONING WHEN TESTED BY THE TECHNICIAN. ACCORDING TO THE TECHNICIAN THE FUSES ON THE OUTSIDE ALARM WERE OUT AND HE REPLACED THEM. OVERFILL ALARMS WERE THAN RETESTED AND PASSED. NO FURTHER ACTION IS REQUIRED. 3/  
Violation Division: Santa Clara County Environmental Health  
Violation Program: UST  
Violation Source: CERS



Map ID  
Direction  
Distance  
Elevation

MAP FINDINGS

Site

Database(s)

EDR ID Number  
EPA ID Number

**ROTTEN ROBBIE #42 (Continued)**

**U001602621**

Site ID: 149190  
Site Name: ROTTEN ROBBIE #42  
Violation Date: 03-06-2014  
Citation: 23 CCR 16 2641(a) - California Code of Regulations, Title 23, Chapter 16, Section(s) 2641(a)

Violation Description: Failure of sensor to be located in the proper position/location.  
Violation Notes:

THE  
CHAIN AND FLOAT ASSEMBLY ON DISPENSER 3/4 REQUIRED TO BE TIGHTENED;  
ASSEMBLY WAS RETESTED WITH WATER AND FUNCTIONED AS REQUIRED. THIS  
VIOLATION WAS CORRECTED DURING TODAY'S INSPECTION; NO FURTHER ACTION  
IS REQUIRED FOR THIS VIOLATION.

Violation Division: Santa Clara County Environmental Health  
Violation Program: UST  
Violation Source: CERS

Site ID: 149190  
Site Name: ROTTEN ROBBIE #42  
Violation Date: 07-24-2017  
Citation: HSC 6.7 25290.1(c), 25290.2(c), 25291(a)(2), 25292(e) - California Health and Safety Code, Chapter 6.7, Section(s) 25290.1(c), 25290.2(c), 25291(a)(2), 25292(e)

Violation Description: Failure to maintain secondary containment (e.g. failure of secondary containment testing).

Violation Notes: The following failed the secondary containment tests: --91-grade tank annular space failed to retain vacuum when tested. --87 & 91-grade secondary containment piping failed to retain pressure when tested. Observed bubbling at dispenser 7/8 when a dilute soap solution was sprayed on the UDC piping fitting. --Diesel secondary containment piping failed to retain pressure when tested.

Violation Division: Santa Clara County Environmental Health  
Violation Program: UST  
Violation Source: CERS

Site ID: 149190  
Site Name: ROTTEN ROBBIE #42  
Violation Date: 03-05-2015  
Citation: Un-Specified  
Violation Description: UST Program - Administration/Documentation - For use of Local Ordinance only

Violation Notes: THE FOLLOWING ERRORS WERE FOUND IN THE DESIGNATED OPERATOR (DO) MONTHLY RECORDS; - ALL DO RECORDS REVIEWED LISTED THE LAST SB989 TO HAVE TAKEN PLACE ON 9/1/11. HOWEVER THE CORRECT DATE SHOULD BE 8/2014. - DO RECORDS FOR 05/05/14 AND 06/05/14 HAD FUEL ALARMS BUT THE DO FAILS TO DOCUMENT OR COMMENT AS TO WHAT LEAK ALARMS WERE NOTED. - DO RECORDS LACK COMPLETENESS IN COMMENTS AND DETAILS WHEN THERE ARE ACTIVE ALARMS. IN A FEW OF THE MONTHLY RECORDS THE DO NOTES RAIN WATER IN FILL SUMPS OR SPILL BUCKETS BUT IT DOESN'T LIST AS TO HOW THESE WERE CORRECTED OR SHOULD BE CORRECTED. IT IS IMPORTANT TO INCLUDE IF THERE ARE ITEMS THAT REQUIRE FOLLOW-UP TO LIST WHAT THAT SHOULD BE.

Violation Division: Santa Clara County Environmental Health  
Violation Program: UST  
Violation Source: CERS

Site ID: 149190  
Site Name: ROTTEN ROBBIE #42  
Violation Date: 03-01-2017

Map ID  
Direction  
Distance  
Elevation

MAP FINDINGS

Site

Database(s)

EDR ID Number  
EPA ID Number

**ROTTEN ROBBIE #42 (Continued)**

**U001602621**

Citation: 40 CFR 1 262.34(d)(5)(iii) - U.S. Code of Federal Regulations, Title 40, Chapter 1, Section(s) 262.34(d)(5)(iii)

Violation Description: Failure to ensure that all employees are thoroughly familiar with proper waste handling and emergency procedures, relevant to their responsibilities during normal facility operations and emergencies.

Violation Notes: Due to the conditions observed during today's inspection such as hazardous waste being stored past the allowable time frame and the missing information on the 55-gallon drum containing waste test fluid site personnel are not thoroughly familiar with proper waste handling procedures.

Violation Division: Santa Clara County Environmental Health  
Violation Program: HW  
Violation Source: CERS

Site ID: 149190  
Site Name: ROTTEN ROBBIE #42  
Violation Date: 03-01-2017  
Citation: 40 CFR 1 265.174 - U.S. Code of Federal Regulations, Title 40, Chapter 1, Section(s) 265.174

Violation Description: Failure to inspect hazardous waste storage areas at least weekly and look for leaking and deteriorating containers.

Violation Notes: Due to the conditions observed during today's inspection such as hazardous waste being stored past the allowable time frame and the missing information on the 55-gallon drum containing waste test fluid weekly area inspections were not being completed.

Violation Division: Santa Clara County Environmental Health  
Violation Program: HW  
Violation Source: CERS

Site ID: 149190  
Site Name: ROTTEN ROBBIE #42  
Violation Date: 03-01-2017  
Citation: 23 CCR 16 2636(f)(2) - California Code of Regulations, Title 23, Chapter 16, Section(s) 2636(f)(2)

Violation Description: Failure of the line leak detector (LLD) monitoring pressurized piping to meet one or more of the following requirements: Monitor at least hourly. Be capable of detecting a release of 3.0 gallons per hour at 10 p.s.i.g. Restrict or shut off the flow of product through the piping when a leak is detected.

Violation Notes: Returned to compliance on 03/01/2017. The mechanical line leak detector for diesel failed when tested. The mechanical line leak detector was replaced and successfully tested during today's inspection. No further action is required for this violation.

Violation Division: Santa Clara County Environmental Health  
Violation Program: UST  
Violation Source: CERS

Site ID: 149190  
Site Name: ROTTEN ROBBIE #42  
Violation Date: 03-01-2017  
Citation: 23 CCR 16 2638(a), 2641(j) - California Code of Regulations, Title 23, Chapter 16, Section(s) 2638(a), 2641(j)

Violation Description: Failure of the leak detection equipment to be installed, calibrated, operated, and/or maintained properly.

Violation Notes: Returned to compliance on 03/01/2017. The float and chain assembly at dispenser 5/6 for the 91-grade did not trip the shear valve when tested with water. The chain was adjusted 3-ball links and

Map ID  
Direction  
Distance  
Elevation

MAP FINDINGS

Site

Database(s)

EDR ID Number  
EPA ID Number

**ROTTEN ROBBIE #42 (Continued)**

**U001602621**

successfully retested. This violation was corrected during today's inspection; no further action is required.

Violation Division: Santa Clara County Environmental Health  
Violation Program: UST  
Violation Source: CERS

Evaluation:  
Eval General Type: Compliance Evaluation Inspection  
Eval Date: 03-01-2017  
Violations Found: Yes  
Eval Type: Routine done by local agency  
Eval Notes: Conducted a Hazardous Materials Business Plan inspection. Annual employee refresher training was current and documented. Observed 3 reportable chemicals on site: Gasoline - 36,000 gallons Diesel fuel - 12,000 gallons Liquid hazardous waste - 55 gallons

Eval Division: Santa Clara County Environmental Health  
Eval Program: HMRRP  
Eval Source: CERS

Eval General Type: Compliance Evaluation Inspection  
Eval Date: 03-01-2017  
Violations Found: Yes  
Eval Type: Routine done by local agency  
Eval Notes: Conducted a hazardous waste inspection with Walt Mullen and Felecia Ortiz present. Reviewed disposal records and inspected waste accumulation area. Verified that the site's EPA ID number CAL000048152 was active. Facility had the following items on-site and available for use: Fire extinguishers, spill kit, eye wash, first aid kit, posted emergency procedures. Reviewed area inspection requirements and accumulation time-lines with Walt Mullen. The following violations were observed and corrected during the inspection: G020: MARKING OF HAZARDOUS WASTE The required facility information, physical state, hazardous properties and accumulation start date were sun faded on the hazardous waste label on the metal drum containing UST spill bucket test fluid. The sun faded information was re-applied to the label during the inspection. No further action is required. G020: ACCUMULATION TIME 1-55 gallon drum marked as hazardous waste, containing UST test fluid was [Truncated]

Eval Division: Santa Clara County Environmental Health  
Eval Program: HW  
Eval Source: CERS

Eval General Type: Compliance Evaluation Inspection  
Eval Date: 03-01-2017  
Violations Found: Yes  
Eval Type: Routine done by local agency  
Eval Notes: On-site to observe the annual UST Monitoring Certification. The Service Technician that conducted all tests was Jesse Rodriguez from Service Station Systems, Inc; all required UST certifications were verified to be current. Verified that all equipment tested today matched equipment listed on the CERS submittal, dated 2/28/2017. All spill bucket were hydrostatically tested with 5-gallons of water for 60-minutes with no drop in liquid. Only the diesel and 87-grade tanks are equipped with mechanical (flapper valves) for overfill protection. ATG probes for 89 and 91-grade were removed to verify the overfill setting was at 90% and that the external audio/visual alarms were functional. UDCs are equipped with float & chain mechanisms; all were

Map ID  
Direction  
Distance  
Elevation

MAP FINDINGS

Site

Database(s)

EDR ID Number  
EPA ID Number

**ROTTEN ROBBIE #42 (Continued)**

**U001602621**

tested with water and functioned as required. All sensors (STP, annular and fill sumps) were tested and functioned as required. The Mechanical Line Leak Detectors were tested using VMI LDT-890 test system to simulate a [Truncated]

Eval Division: Santa Clara County Environmental Health  
Eval Program: UST  
Eval Source: CERS

Eval General Type: Compliance Evaluation Inspection  
Eval Date: 03-03-2016  
Violations Found: Yes  
Eval Type: Routine done by local agency  
Eval Notes: \*\*This is a time sensitive report and must be given to the station owner/operator immediately.\*\* On-site to observe the annual UST Monitoring Certification. The Service Technician that conducted all tests was Jessie Rodriguez from Service Station Systems, Inc.; all required UST certifications were verified to be current. Verified that all equipment tested today matched equipment listed on the CERS submittal, dated 3/20/15. All spill buckets were hydrostatically tested with 5-gallons of water for 60-minutes with no drop in liquid. The 87-grade and Diesel tanks were equipped with mechanical overflow devices (flapper valves). The 89 & 91 ATG probes were removed and the floats raised to 90%, which activated both the audible and visual alarms at the monitoring panel and exterior alarm. All STP sump sensors were tested with water and produced an audible and visual alarm at the monitoring panel as well as positive shutdown of the turbines. All annular sensors [Truncated]

Eval Division: Santa Clara County Environmental Health  
Eval Program: UST  
Eval Source: CERS

Eval General Type: Compliance Evaluation Inspection  
Eval Date: 03-05-2015  
Violations Found: Yes  
Eval Type: Routine done by local agency  
Eval Notes: ON SITE TO OVERSEE AN ANNUAL MONITORING SYSTEM CERTIFICATION ON THIS DATE. TESTING WAS CONDUCTED BY ISRAEL SANTILLAN WITH SSS. MR. SANTILLAN HAS THE FOLLOWING CERTIFICATIONS; ICC#52425-UT EXP., 10/4/15; VR# B33310 EXP., 10/2/15 AND VMI# 2346 EXP., 07/11/15. PRIOR TO TESTING THERE WERE NO ACTIVE ALARMS AT THE VEEDER ROOT PANEL. THE FOLLOWING COMPONENTS WERE TESTED AND PASSED DURING TODAY'S INSPECTION:  
- 4 STP SUMP SENSORS PROVIDED A POSITIVE SHUT-DOWN CONDITION AT THE TURBINE. - 4 FILL SUMP SENSORS PROVIDED AN AUDIBLE/VISUAL ALARM AT THE PANEL. - 4 ANNULAR SENSORS PROVIDED AN AUDIBLE/VISUAL ALARM AT THE PANEL. - SENSOR OUT AND FAIL SAFE WERE VERIFIED. - 4 MLLD'S WERE TESTED AND RESTRICTED THE FLOW OF FUEL. - 3 SPILL BUCKETS WERE HYDROSTATICALLY TESTED FOR AN HOUR AND PASSED. - FLAPPER VALVES WERE VERIFIED TO BE FOUND INSIDE THE DIESEL AND REGULAR UNLEADED TANKS. - 6 UDC'S FLOAT AND CHAIN MECHANISM (BRAVO BOXES) WERE TESTED WITH WATER AND PASSED. -DO [Truncated]

Eval Division: Santa Clara County Environmental Health  
Eval Program: UST  
Eval Source: CERS

Eval General Type: Compliance Evaluation Inspection  
Eval Date: 03-06-2014  
Violations Found: No

Map ID  
Direction  
Distance  
Elevation

MAP FINDINGS

Site

Database(s)

EDR ID Number  
EPA ID Number

**ROTTEN ROBBIE #42 (Continued)**

**U001602621**

Eval Type: Routine done by local agency  
Eval Notes: TODAY'S INSPECTION CONFIRMS THAT THE SITE'S HMBP SUBMITTED ON CERS IS CORRECT AND WILL BE ACCEPTED. REVIEWED EMPLOYEE TRAINING RECORDS. VERIFIED THAT EMERGENCY SPILL EQUIPMENT IS AVAILABLE, IF NEEDED. ALL FIRE EXTINGUISHERS ARE WITH IN THEIR ANNUAL SERVICE DATE.

Eval Division: Santa Clara County Environmental Health  
Eval Program: HMRRP  
Eval Source: CERS

Eval General Type: Compliance Evaluation Inspection  
Eval Date: 03-06-2014  
Violations Found: No  
Eval Type: Routine done by local agency  
Eval Notes: VERIFIED THAT THE SITE'S EPA ID NUMBER CAL000048152 IS VALID. REVIEWED DISPOSAL RECORDS FOR THE LAST 3-YRS. FACILITY MAINTAINS HAZARDOUS WASTE TRAINING RECORDS FOR EMPLOYEES PRESENT. FACILITY MAINTAINS EXAMPLES OF THE REQUIRED ELEMENTS FOR COMPLETING A HAZARDOUS WASTE LABELS. CONTAINERS WITH SPENT FUEL FILTERS ARE WITHIN STORAGE TIME LIMITS. SPILL EQUIPMENT IS AVAILABLE; FIRE EXTINGUISHERS ARE WITHIN SERVICE DATE.

Eval Division: Santa Clara County Environmental Health  
Eval Program: HW  
Eval Source: CERS

Eval General Type: Compliance Evaluation Inspection  
Eval Date: 03-06-2014  
Violations Found: Yes  
Eval Type: Routine done by local agency  
Eval Notes: THE ANNUAL MONITORING CERTIFICATION WAS COMPLETED BY SERVICE STATION SYSTEMS, INC. ALL FUNCTIONAL TESTING WAS COMPLETED BY ISRAEL SANTILLAN ICC 8057571-UT EXP: 10/4/2015, VR B33310 EXP: 10/2/2015, VMI# 2346 EXP: 7/11/2015 THE MONITORING PANEL INDICATED ALL FUNCTIONS NORMAL UPON MY ARRIVAL AND DEPARTURE. SOFTWARE VERSION: 329.00 TANK ID (IN-TANK PROBES) T-1: 89-PLUS (V/R: 847390-107) T-2: 87-UNLEADED (V/R: 847390-109) T-3: 91-SUPER (V/R: 847390-107) T-4: DIESEL (V/R: 847390-107) L-1: 89-PLUS ANNULAR (V/R: 794390-407) L-2: 87-UNEADED ANNULAR (V/R: 794390-409) L-3: 91-SUPER ANNULAR (V/R: 794390-407) L-4: DIESEL ANNULAR (V/R: 794390-407) L-5: 89-PLUS STP (V/R: 794390-420) L-6: 87-UNLEADED STP SUMP (V/R: 794390-420) L-7: 91-SUPER STP SUMP (V/R: 794390-420) L-8: DIESEL STP SUMP (V/R: 794390-420) L-9: 89-PLUS FILL SUMP (V/R: 794390-420) L-10: 87-UNLEADED FILL SUMP (V/R: 794390-420) L-11: 91-SUPER FILL SUMP (V/R: 794390-420) L-12: DIESEL FILL SUMP (V/R: [Truncated])

Eval Division: Santa Clara County Environmental Health  
Eval Program: UST  
Eval Source: CERS

Eval General Type: Other/Unknown  
Eval Date: 07-24-2017  
Violations Found: Yes  
Eval Type: Other, not routine, done by local agency  
Eval Notes: On-site to witness the Secondary Containment Test (SB989) of the UST System performed by Eric Salinger of Able Maintenance, Inc. Verified that Mr. Salinger current ICC and Mfg. certifications. Observed the following UST system tests: UST Annulars (87, 89, 91-grades and Diesel): All tank annular spaces were vacuum tested to 7-in of Hg for 60-minutes with no loss of vacuum; except as noted above. Piping Sumps

Map ID  
Direction  
Distance  
Elevation

MAP FINDINGS

Site

Database(s)

EDR ID Number  
EPA ID Number

**ROTTEN ROBBIE #42 (Continued)**

**U001602621**

/ UDCs: All pressurized piping sumps were filled with water above the pressurized piping fittings and tested with the INCON TS-STS tester for 15-minutes with no loss of liquid; all PASS. Due to time constraints I departed the site as the hydrostatic testing of the UDCs was underway. Pressurized Piping Secondary Containment (87, 89, 91-grades and Diesel): Observed the pressure test of all secondary containment piping runs that were pressurized to 5-psi for 60-minutes; all passed except as notes above. Provide a copy of today s Secondary Containment [Truncated]

Eval Division: Santa Clara County Environmental Health  
Eval Program: UST  
Eval Source: CERS

**Enforcement Action:**

Site ID: 149190  
Site Name: ROTTEN ROBBIE #42  
Site Address: 455 E JULIAN ST  
Site City: SAN JOSE  
Site Zip: 95112  
Enf Action Date: 03-05-2015  
Enf Action Type: Notice of Violation (Unified Program)  
Enf Action Description: Notice of Violation Issued by the Inspector at the Time of Inspection  
Enf Action Notes: Not reported  
Enf Action Division: Santa Clara County Environmental Health  
Enf Action Program: UST  
Enf Action Source: CERS

Site ID: 149190  
Site Name: ROTTEN ROBBIE #42  
Site Address: 455 E JULIAN ST  
Site City: SAN JOSE  
Site Zip: 95112  
Enf Action Date: 03-06-2014  
Enf Action Type: Notice of Violation (Unified Program)  
Enf Action Description: Notice of Violation Issued by the Inspector at the Time of Inspection  
Enf Action Notes: Not reported  
Enf Action Division: Santa Clara County Environmental Health  
Enf Action Program: UST  
Enf Action Source: CERS

**Coordinates:**

Site ID: 149190  
Facility Name: ROTTEN ROBBIE #42  
Env Int Type Code: LUSTCS  
Program ID: T0608502019  
Coord Name: Not reported  
Ref Point Type Desc: Unknown  
Latitude: 37.345068  
Longitude: -121.884663

**Affiliation:**

Affiliation Type Desc: CUPA District  
Entity Name: Santa Clara County Environmental Health  
Entity Title: Not reported  
Affiliation Address: 1555 Berger Drive, Suite 300  
Affiliation City: San Jose

Map ID  
Direction  
Distance  
Elevation

MAP FINDINGS

Site

Database(s)

EDR ID Number  
EPA ID Number

**ROTTEN ROBBIE #42 (Continued)**

**U001602621**

Affiliation State: CA  
Affiliation Country: Not reported  
Affiliation Zip: 95112-2716  
Affiliation Phone: (408) 918-3400

Affiliation Type Desc: Document Preparer  
Entity Name: Tammy Thacker  
Entity Title: Not reported  
Affiliation Address: Not reported  
Affiliation City: Not reported  
Affiliation State: Not reported  
Affiliation Country: Not reported  
Affiliation Zip: Not reported  
Affiliation Phone: Not reported

Affiliation Type Desc: Environmental Contact  
Entity Name: Tammy Thacker  
Entity Title: Not reported  
Affiliation Address: 955 Martin Avenue  
Affiliation City: Santa Clara  
Affiliation State: CA  
Affiliation Country: Not reported  
Affiliation Zip: 95050  
Affiliation Phone: (408) 327-4349

Affiliation Type Desc: Facility Mailing Address  
Entity Name: Mailing Address  
Entity Title: Not reported  
Affiliation Address: 955 Martin Avenue  
Affiliation City: Santa Clara  
Affiliation State: CA  
Affiliation Country: Not reported  
Affiliation Zip: 95050  
Affiliation Phone: Not reported

Affiliation Type Desc: Identification Signer  
Entity Name: David C. Mordick  
Entity Title: Enviro. Compliance Mgr  
Affiliation Address: Not reported  
Affiliation City: Not reported  
Affiliation State: Not reported  
Affiliation Country: Not reported  
Affiliation Zip: Not reported  
Affiliation Phone: Not reported

Affiliation Type Desc: Legal Owner  
Entity Name: Robinson Oil Corporation  
Entity Title: Not reported  
Affiliation Address: 955 Martin Avenue  
Affiliation City: Santa Clara  
Affiliation State: CA  
Affiliation Country: United States  
Affiliation Zip: 95050  
Affiliation Phone: (408) 327-4300

Affiliation Type Desc: Local Agency Caseworker  
Entity Name: AARON COSTA - SANTA CLARA COUNTY LOP

Map ID  
Direction  
Distance  
Elevation

MAP FINDINGS

Site

Database(s)

EDR ID Number  
EPA ID Number

**ROTTEN ROBBIE #42 (Continued)**

**U001602621**

Entity Title: Not reported  
Affiliation Address: 1555 Berger Drive, Suite 300  
Affiliation City: SAN JOSE  
Affiliation State: CA  
Affiliation Country: Not reported  
Affiliation Zip: Not reported  
Affiliation Phone: 4089181954

Affiliation Type Desc: Operator  
Entity Name: Robinson Oil Corporation  
Entity Title: Not reported  
Affiliation Address: Not reported  
Affiliation City: Not reported  
Affiliation State: Not reported  
Affiliation Country: Not reported  
Affiliation Zip: Not reported  
Affiliation Phone: (408) 327-4300

Affiliation Type Desc: Parent Corporation  
Entity Name: Robinson Oil Corporation  
Entity Title: Not reported  
Affiliation Address: Not reported  
Affiliation City: Not reported  
Affiliation State: Not reported  
Affiliation Country: Not reported  
Affiliation Zip: Not reported  
Affiliation Phone: Not reported

Affiliation Type Desc: Primary Emergency Contact  
Entity Name: Felecia Ortiz  
Entity Title: Station Manager  
Affiliation Address: Not reported  
Affiliation City: Not reported  
Affiliation State: Not reported  
Affiliation Country: Not reported  
Affiliation Zip: Not reported  
Affiliation Phone: (831) 776-8912

Affiliation Type Desc: Property Owner  
Entity Name: Robinson Oil Corporation  
Entity Title: Not reported  
Affiliation Address: 955 Martin Avenue  
Affiliation City: Santa Clara  
Affiliation State: CA  
Affiliation Country: United States  
Affiliation Zip: 95050  
Affiliation Phone: (408) 327-4300

Affiliation Type Desc: Regional Board Caseworker  
Entity Name: Regional Water Board - SAN FRANCISCO BAY RWQCB (REGION 2)  
Entity Title: Not reported  
Affiliation Address: 1515 CLAY ST SUITE 1400  
Affiliation City: OAKLAND  
Affiliation State: CA  
Affiliation Country: Not reported  
Affiliation Zip: Not reported  
Affiliation Phone: Not reported



Map ID  
Direction  
Distance  
Elevation

MAP FINDINGS

Site

Database(s)

EDR ID Number  
EPA ID Number

**ROTTEN ROBBIE #42 (Continued)**

**U001602621**

Affiliation Type Desc: Secondary Emergency Contact  
Entity Name: Walt Mullen  
Entity Title: Area Manager  
Affiliation Address: Not reported  
Affiliation City: Not reported  
Affiliation State: Not reported  
Affiliation Country: Not reported  
Affiliation Zip: Not reported  
Affiliation Phone: (408) 639-3143

Affiliation Type Desc: UST Permit Applicant  
Entity Name: David C. Mordick  
Entity Title: Enviro. Compliance Mgr.  
Affiliation Address: Not reported  
Affiliation City: Not reported  
Affiliation State: Not reported  
Affiliation Country: Not reported  
Affiliation Zip: Not reported  
Affiliation Phone: (408) 327-4300

Affiliation Type Desc: UST Property Owner Name  
Entity Name: Robinson Oil Corporation  
Entity Title: Not reported  
Affiliation Address: 955 Martin Avenue  
Affiliation City: Santa Clara  
Affiliation State: CA  
Affiliation Country: United States  
Affiliation Zip: 95050  
Affiliation Phone: (408) 327-4300

Affiliation Type Desc: UST Tank Operator  
Entity Name: Robinson Oil Corporation  
Entity Title: Not reported  
Affiliation Address: 955 Martin Avenue  
Affiliation City: Santa Clara  
Affiliation State: CA  
Affiliation Country: United States  
Affiliation Zip: 95050  
Affiliation Phone: (408) 327-4300

Affiliation Type Desc: UST Tank Owner  
Entity Name: Robinson Oil Corporation  
Entity Title: Not reported  
Affiliation Address: 955 Martin Avenue  
Affiliation City: Santa Clara  
Affiliation State: CA  
Affiliation Country: United States  
Affiliation Zip: 95050  
Affiliation Phone: (408) 327-4300

Site ID: 149190  
CERS ID: T0608502019  
CERS Description: Leaking Underground Storage Tank Cleanup Site

Violations:  
Site ID: 149190  
Site Name: ROTTEN ROBBIE #42

Map ID  
Direction  
Distance  
Elevation

MAP FINDINGS

Site

Database(s)

EDR ID Number  
EPA ID Number

**ROTTEN ROBBIE #42 (Continued)**

**U001602621**

Violation Date: 03-05-2015  
Citation: 23 CCR 16 2665 - California Code of Regulations, Title 23, Chapter 16, Section(s) 2665  
Violation Description: Failure to comply with one or more of the following: failure to install a spill bucket, have a functional drain valve or other method for the removal of liquid from the spill bucket/spill container, and/or be resistant to galvanic corrosion.  
Violation Notes: Returned to compliance on 03/05/2015. THE 5-GALLON SPILL BUCKET FAILED WHEN IT WAS HYDROSTATICALLY TESTED WITH WATER. TECHNICIAN CLEANED OUT THE DRAIN VALVE AND CHECK THE SWIVEL ADAPTER. ADDITIONALLY THE TECHNICIAN ADDED WD40 TO THE ADAPTER TO MAKE IT LOOSER. THE SPILL BUCKET WAS THEN RETESTED AND PASSED. NO FURTHER ACTION IS REQUIRED.  
Violation Division: Santa Clara County Environmental Health  
Violation Program: UST  
Violation Source: CERS

Site ID: 149190  
Site Name: ROTTEN ROBBIE #42  
Violation Date: 03-06-2014  
Citation: HSC 6.7 Multiple Sections - California Health and Safety Code, Chapter 6.7, Section(s) Multiple Sections  
Violation Description: UST Program - Administration/Documentation - General  
Violation Notes: MONTHLY D.O. REPORTS FROM 3/2013 TO 3/2014 STATE THAT THE LAST SECONDARY CONTAINMENT TEST WAS CONDUCTED ON 9/23/08 AND THAT THE SITE IS IN COMPLIANCE WITH THIS REQUIREMENT. SECONDARY CONTAINMENT TESTING WAS LAST COMPLETED ON 9/1/2011; SECONDARY CONTAINMENT TESTING IS REQUIRED TO BE COMPLETED DURING THE MONTH OF SEPTEMBER, 2014.

Violation Division: Santa Clara County Environmental Health  
Violation Program: UST  
Violation Source: CERS

Site ID: 149190  
Site Name: ROTTEN ROBBIE #42  
Violation Date: 03-01-2017  
Citation: HSC 6.95 25508(a)(1) - California Health and Safety Code, Chapter 6.95, Section(s) 25508(a)(1)  
Violation Description: Failure to complete and electronically submit hazardous material inventory information for all reportable hazardous materials on site at or above reportable quantities.  
Violation Notes: 1-55 gallon steel drum of waste UST test water was not listed on the Hazardous Materials Inventory as required.  
Violation Division: Santa Clara County Environmental Health  
Violation Program: HMRRP  
Violation Source: CERS

Site ID: 149190  
Site Name: ROTTEN ROBBIE #42  
Violation Date: 03-01-2017  
Citation: HSC 6.95 25508(a)(1) - California Health and Safety Code, Chapter 6.95, Section(s) 25508(a)(1)  
Violation Description: Failure to complete and electronically submit a site map with all required content.  
Violation Notes: HMBP Site Map submitted via CERS on 2/28/17 is missing the following information: Location of storm drains Primary/Secondary evacuation areas Location(s) of UST emergency shut-offs Location of water

Map ID  
Direction  
Distance  
Elevation

MAP FINDINGS

Site

Database(s)

EDR ID Number  
EPA ID Number

**ROTTEN ROBBIE #42 (Continued)**

**U001602621**

shut-off Location of UST monitoring panel  
Violation Division: Santa Clara County Environmental Health  
Violation Program: HMRRP  
Violation Source: CERS

Site ID: 149190  
Site Name: ROTTEN ROBBIE #42  
Violation Date: 03-05-2015  
Citation: HSC 6.7 25286(a) - California Health and Safety Code, Chapter 6.7, Section(s) 25286(a)  
Violation Description: Failure to submit an complete and accurate application for a permit to operate an underground storage tank, or for renewal of the permit.  
Violation Notes: THE CURRENT UST TANK FORMS FOUND ON CERS ARE INCORRECTLY FILLED OUT. THE FOLLOWING INFORMATION NEEDS TO BE UPDATED. - PREMIUM AND PLUS TANKS DO NOT HAVE MECHANICAL OVERFILL. NO FILL TUBE SHUT-OFF VALVE. THEREFORE THAT BOX NEEDS TO SAY NO. OVERFILL PREVENTION FOR THESE TWO TANKS IS AUDIBLE/VISUAL ALARM ONLY.

Violation Division: Santa Clara County Environmental Health  
Violation Program: UST  
Violation Source: CERS

Site ID: 149190  
Site Name: ROTTEN ROBBIE #42  
Violation Date: 03-03-2016  
Citation: 23 CCR 16 2712 - California Code of Regulations, Title 23, Chapter 16, Section(s) 2712  
Violation Description: Failure to obtain permit to install, replace, repair, or modify part of the UST system containment or leak detection equipment.  
Violation Notes: Facility conducted a cold-start on 10-29-2015 and did not submit an application to this office to observe functional testing as required; all alarm history was lost.

Violation Division: Santa Clara County Environmental Health  
Violation Program: UST  
Violation Source: CERS

Site ID: 149190  
Site Name: ROTTEN ROBBIE #42  
Violation Date: 03-05-2015  
Citation: 23 CCR 16 2665 - California Code of Regulations, Title 23, Chapter 16, Section(s) 2665  
Violation Description: Failure of the overfill prevention system to meet one of the following requirements: 1. Alert the transfer operator when the tank is 90 percent full by restricting the flow into the tank or triggering an audible and visual alarm; or 2. Restrict delivery of flow to the tank at least 30 minutes before the tank overfills, provided the restriction occurs when the tank is filled to no more than 95 percent of capacity; and activate an audible alarm at least five minutes before the tank overfills; or 3. Provide positive shut-off of flow to the tank when the tank is filled to no more than 95 percent of capacity; or 4. Provide positive shut-off of flow to the tank so that none of the fittings located on the top of the tank are exposed to product due to overfilling.  
Violation Notes: Returned to compliance on 03/05/2015. FOR BOTH PLUS AND PREMIUM TANKS OVERFILL PREVENTION IS PROVIDED BY AN AUDIBLE/VISUAL ALARM AT 90% CAPACITY THAT WAS NOT FUNCTIONING WHEN TESTED BY THE TECHNICIAN. ACCORDING TO THE TECHNICIAN THE FUSES ON THE OUTSIDE ALARM WERE OUT AND HE REPLACED THEM. OVERFILL ALARMS WERE THAN RETESTED AND PASSED.

Map ID  
Direction  
Distance  
Elevation

MAP FINDINGS

Site

Database(s)

EDR ID Number  
EPA ID Number

**ROTTEN ROBBIE #42 (Continued)**

**U001602621**

Violation Division: NO FURTHER ACTION IS REQUIRED. 3/  
Santa Clara County Environmental Health  
Violation Program: UST  
Violation Source: CERS

Site ID: 149190  
Site Name: ROTTEN ROBBIE #42  
Violation Date: 03-06-2014  
Citation: 23 CCR 16 2641(a) - California Code of Regulations, Title 23, Chapter 16, Section(s) 2641(a)  
Violation Description: Failure of sensor to be located in the proper position/location.  
Violation Notes: THE CHAIN AND FLOAT ASSEMBLY ON DISPENSER 3/4 REQUIRED TO BE TIGHTENED; ASSEMBLY WAS RETESTED WITH WATER AND FUNCTIONED AS REQUIRED. THIS VIOLATION WAS CORRECTED DURING TODAY'S INSPECTION; NO FURTHER ACTION IS REQUIRED FOR THIS VIOLATION.

Violation Division: Santa Clara County Environmental Health  
Violation Program: UST  
Violation Source: CERS

Site ID: 149190  
Site Name: ROTTEN ROBBIE #42  
Violation Date: 07-24-2017  
Citation: HSC 6.7 25290.1(c), 25290.2(c), 25291(a)(2), 25292(e) - California Health and Safety Code, Chapter 6.7, Section(s) 25290.1(c), 25290.2(c), 25291(a)(2), 25292(e)  
Violation Description: Failure to maintain secondary containment (e.g. failure of secondary containment testing).  
Violation Notes: The following failed the secondary containment tests: --91-grade tank annular space failed to retain vacuum when tested. --87 & 91-grade secondary containment piping failed to retain pressure when tested. Observed bubbling at dispenser 7/8 when a dilute soap solution was sprayed on the UDC piping fitting. --Diesel secondary containment piping failed to retain pressure when tested.

Violation Division: Santa Clara County Environmental Health  
Violation Program: UST  
Violation Source: CERS

Site ID: 149190  
Site Name: ROTTEN ROBBIE #42  
Violation Date: 03-05-2015  
Citation: Un-Specified  
Violation Description: UST Program - Administration/Documentation - For use of Local Ordinance only  
Violation Notes: THE FOLLOWING ERRORS WERE FOUND IN THE DESIGNATED OPERATOR (DO) MONTHLY RECORDS; - ALL DO RECORDS REVIEWED LISTED THE LAST SB989 TO HAVE TAKEN PLACE ON 9/1/11. HOWEVER THE CORRECT DATE SHOULD BE 8/2014. - DO RECORDS FOR 05/05/14 AND 06/05/14 HAD FUEL ALARMS BUT THE DO FAILS TO DOCUMENT OR COMMENT AS TO WHAT LEAK ALARMS WERE NOTED. - DO RECORDS LACK COMPLETENESS IN COMMENTS AND DETAILS WHEN THERE ARE ACTIVE ALARMS. IN A FEW OF THE MONTHLY RECORDS THE DO NOTES RAIN WATER IN FILL SUMPS OR SPILL BUCKETS BUT IT DOESN'T LIST AS TO HOW THESE WERE CORRECTED OR SHOULD BE CORRECTED. IT IS IMPORTANT TO INCLUDE IF THERE ARE ITEMS THAT REQUIRE FOLLOW-UP TO LIST WHAT THAT SHOULD BE.

Violation Division: Santa Clara County Environmental Health  
Violation Program: UST

Map ID  
Direction  
Distance  
Elevation

MAP FINDINGS

Site

Database(s)

EDR ID Number  
EPA ID Number

**ROTTEN ROBBIE #42 (Continued)**

**U001602621**

Violation Source: CERS

Site ID: 149190  
Site Name: ROTTEN ROBBIE #42  
Violation Date: 03-01-2017  
Citation: 40 CFR 1 262.34(d)(5)(iii) - U.S. Code of Federal Regulations, Title 40, Chapter 1, Section(s) 262.34(d)(5)(iii)

Violation Description: Failure to ensure that all employees are thoroughly familiar with proper waste handling and emergency procedures, relevant to their responsibilities during normal facility operations and emergencies.

Violation Notes: Due to the conditions observed during today's inspection such as hazardous waste being stored past the allowable time frame and the missing information on the 55-gallon drum containing waste test fluid site personnel are not thoroughly familiar with proper waste handling procedures.

Violation Division: Santa Clara County Environmental Health  
Violation Program: HW  
Violation Source: CERS

Site ID: 149190  
Site Name: ROTTEN ROBBIE #42  
Violation Date: 03-01-2017  
Citation: 40 CFR 1 265.174 - U.S. Code of Federal Regulations, Title 40, Chapter 1, Section(s) 265.174

Violation Description: Failure to inspect hazardous waste storage areas at least weekly and look for leaking and deteriorating containers.

Violation Notes: Due to the conditions observed during today's inspection such as hazardous waste being stored past the allowable time frame and the missing information on the 55-gallon drum containing waste test fluid weekly area inspections were not being completed.

Violation Division: Santa Clara County Environmental Health  
Violation Program: HW  
Violation Source: CERS

Site ID: 149190  
Site Name: ROTTEN ROBBIE #42  
Violation Date: 03-01-2017  
Citation: 23 CCR 16 2636(f)(2) - California Code of Regulations, Title 23, Chapter 16, Section(s) 2636(f)(2)

Violation Description: Failure of the line leak detector (LLD) monitoring pressurized piping to meet one or more of the following requirements: Monitor at least hourly. Be capable of detecting a release of 3.0 gallons per hour at 10 p.s.i.g. Restrict or shut off the flow of product through the piping when a leak is detected.

Violation Notes: Returned to compliance on 03/01/2017. The mechanical line leak detector for diesel failed when tested. The mechanical line leak detector was replaced and successfully tested during today's inspection. No further action is required for this violation.

Violation Division: Santa Clara County Environmental Health  
Violation Program: UST  
Violation Source: CERS

Site ID: 149190  
Site Name: ROTTEN ROBBIE #42  
Violation Date: 03-01-2017  
Citation: 23 CCR 16 2638(a), 2641(j) - California Code of Regulations, Title 23, Chapter 16, Section(s) 2638(a), 2641(j)

Map ID  
Direction  
Distance  
Elevation

MAP FINDINGS

Site

Database(s)

EDR ID Number  
EPA ID Number

**ROTTEN ROBBIE #42 (Continued)**

**U001602621**

Violation Description: Failure of the leak detection equipment to be installed, calibrated, operated, and/or maintained properly.  
Violation Notes: Returned to compliance on 03/01/2017. The float and chain assembly at dispenser 5/6 for the 91-grade did not trip the shear valve when tested with water. The chain was adjusted 3-ball links and successfully retested. This violation was corrected during today's inspection; no further action is required.  
Violation Division: Santa Clara County Environmental Health  
Violation Program: UST  
Violation Source: CERS

Evaluation:  
Eval General Type: Compliance Evaluation Inspection  
Eval Date: 03-01-2017  
Violations Found: Yes  
Eval Type: Routine done by local agency  
Eval Notes: Conducted a Hazardous Materials Business Plan inspection. Annual employee refresher training was current and documented. Observed 3 reportable chemicals on site: Gasoline - 36,000 gallons Diesel fuel - 12,000 gallons Liquid hazardous waste - 55 gallons  
Eval Division: Santa Clara County Environmental Health  
Eval Program: HMRRP  
Eval Source: CERS

Eval General Type: Compliance Evaluation Inspection  
Eval Date: 03-01-2017  
Violations Found: Yes  
Eval Type: Routine done by local agency  
Eval Notes: Conducted a hazardous waste inspection with Walt Mullen and Felecia Ortiz present. Reviewed disposal records and inspected waste accumulation area. Verified that the site's EPA ID number CAL000048152 was active. Facility had the following items on-site and available for use: Fire extinguishers, spill kit, eye wash, first aid kit, posted emergency procedures. Reviewed area inspection requirements and accumulation time-lines with Walt Mullen. The following violations were observed and corrected during the inspection: G020: MARKING OF HAZARDOUS WASTE The required facility information, physical state, hazardous properties and accumulation start date were sun faded on the hazardous waste label on the metal drum containing UST spill bucket test fluid. The sun faded information was re-applied to the label during the inspection. No further action is required. G020: ACCUMULATION TIME 1-55 gallon drum marked as hazardous waste, containing UST test fluid was [Truncated]  
Eval Division: Santa Clara County Environmental Health  
Eval Program: HW  
Eval Source: CERS

Eval General Type: Compliance Evaluation Inspection  
Eval Date: 03-01-2017  
Violations Found: Yes  
Eval Type: Routine done by local agency  
Eval Notes: On-site to observe the annual UST Monitoring Certification. The Service Technician that conducted all tests was Jesse Rodriguez from Service Station Systems, Inc; all required UST certifications were verified to be current. Verified that all equipment tested today matched equipment listed on the CERS submittal, dated 2/28/2017. All spill bucket were hydrostatically tested with 5-gallons of water for

Map ID  
Direction  
Distance  
Elevation

MAP FINDINGS

Site

Database(s)

EDR ID Number  
EPA ID Number

**ROTTEN ROBBIE #42 (Continued)**

**U001602621**

60-minutes with no drop in liquid. Only the diesel and 87-grade tanks are equipped with mechanical (flapper valves) for overflow protection. ATG probes for 89 and 91-grade were removed to verify the overflow setting was at 90% and that the external audio/visual alarms were functional. UDCs are equipped with float & chain mechanisms; all were tested with water and functioned as required. All sensors (STP, annular and fill sumps) were tested and functioned as required. The Mechanical Line Leak Detectors were tested using VMI LDT-890 test system to simulate a [Truncated]

Eval Division: Santa Clara County Environmental Health  
Eval Program: UST  
Eval Source: CERS

Eval General Type: Compliance Evaluation Inspection  
Eval Date: 03-03-2016  
Violations Found: Yes  
Eval Type: Routine done by local agency  
Eval Notes: \*\*This is a time sensitive report and must be given to the station owner/operator immediately.\*\* On-site to observe the annual UST Monitoring Certification. The Service Technician that conducted all tests was Jessie Rodriguez from Service Station Systems, Inc.; all required UST certifications were verified to be current. Verified that all equipment tested today matched equipment listed on the CERS submittal, dated 3/20/15. All spill buckets were hydrostatically tested with 5-gallons of water for 60-minutes with no drop in liquid. The 87-grade and Diesel tanks were equipped with mechanical overflow devices (flapper valves). The 89 & 91 ATG probes were removed and the floats raised to 90%, which activated both the audible and visual alarms at the monitoring panel and exterior alarm. All STP sump sensors were tested with water and produced an audible and visual alarm at the monitoring panel as well as positive shutdown of the turbines. All annular sensors [Truncated]

Eval Division: Santa Clara County Environmental Health  
Eval Program: UST  
Eval Source: CERS

Eval General Type: Compliance Evaluation Inspection  
Eval Date: 03-05-2015  
Violations Found: Yes  
Eval Type: Routine done by local agency  
Eval Notes: ON SITE TO OVERSEE AN ANNUAL MONITORING SYSTEM CERTIFICATION ON THIS DATE. TESTING WAS CONDUCTED BY ISRAEL SANTILLAN WITH SSS. MR. SANTILLAN HAS THE FOLLOWING CERTIFICATIONS; ICC#52425-UT EXP., 10/4/15; VR# B33310 EXP., 10/2/15 AND VMI# 2346 EXP., 07/11/15. PRIOR TO TESTING THERE WERE NO ACTIVE ALARMS AT THE VEEDER ROOT PANEL. THE FOLLOWING COMPONENTS WERE TESTED AND PASSED DURING TODAY'S INSPECTION:  
- 4 STP SUMP SENSORS PROVIDED A POSITIVE SHUT-DOWN CONDITION AT THE TURBINE. - 4 FILL SUMP SENSORS PROVIDED AN AUDIBLE/VISUAL ALARM AT THE PANEL. - 4 ANNULAR SENSORS PROVIDED AN AUDIBLE/VISUAL ALARM AT THE PANEL. - SENSOR OUT AND FAIL SAFE WERE VERIFIED. - 4 MLLD'S WERE TESTED AND RESTRICTED THE FLOW OF FUEL. - 3 SPILL BUCKETS WERE HYDROSTATICALLY TESTED FOR AN HOUR AND PASSED. - FLAPPER VALVES WERE VERIFIED TO BE FOUND INSIDE THE DIESEL AND REGULAR UNLEADED TANKS. - 6 UDC'S FLOAT AND CHAIN MECHANISM (BRAVO BOXES) WERE TESTED WITH WATER AND PASSED. -DO [Truncated]

Eval Division: Santa Clara County Environmental Health  
Eval Program: UST

Map ID  
Direction  
Distance  
Elevation

MAP FINDINGS

Site

Database(s)

EDR ID Number  
EPA ID Number

**ROTTEN ROBBIE #42 (Continued)**

**U001602621**

Eval Source: CERS

Eval General Type: Compliance Evaluation Inspection  
Eval Date: 03-06-2014  
Violations Found: No  
Eval Type: Routine done by local agency  
Eval Notes: TODAY'S INSPECTION CONFIRMS THAT THE SITE'S HMBP SUBMITTED ON CERS IS CORRECT AND WILL BE ACCEPTED. REVIEWED EMPLOYEE TRAINING RECORDS. VERIFIED THAT EMERGENCY SPILL EQUIPMENT IS AVAILABLE, IF NEEDED. ALL FIRE EXTINGUISHERS ARE WITH IN THEIR ANNUAL SERVICE DATE.

Eval Division: Santa Clara County Environmental Health  
Eval Program: HMRRP  
Eval Source: CERS

Eval General Type: Compliance Evaluation Inspection  
Eval Date: 03-06-2014  
Violations Found: No  
Eval Type: Routine done by local agency  
Eval Notes: VERIFIED THAT THE SITE'S EPA ID NUMBER CAL000048152 IS VALID. REVIEWED DISPOSAL RECORDS FOR THE LAST 3-YRS. FACILITY MAINTAINS HAZARDOUS WASTE TRAINING RECORDS FOR EMPLOYEES PRESENT. FACILITY MAINTAINS EXAMPLES OF THE REQUIRED ELEMENTS FOR COMPLETING A HAZARDOUS WASTE LABELS. CONTAINERS WITH SPENT FUEL FILTERS ARE WITHIN STORAGE TIME LIMITS. SPILL EQUIPMENT IS AVAILABLE; FIRE EXTINGUISHERS ARE WITHIN SERVICE DATE.

Eval Division: Santa Clara County Environmental Health  
Eval Program: HW  
Eval Source: CERS

Eval General Type: Compliance Evaluation Inspection  
Eval Date: 03-06-2014  
Violations Found: Yes  
Eval Type: Routine done by local agency  
Eval Notes: THE ANNUAL MONITORING CERTIFICATION WAS COMPLETED BY SERVICE STATION SYSTEMS, INC. ALL FUNCTIONAL TESTING WAS COMPLETED BY ISRAEL SANTILLAN ICC 8057571-UT EXP: 10/4/2015, VR B33310 EXP: 10/2/2015, VM# 2346 EXP: 7/11/2015 THE MONITORING PANEL INDICATED ALL FUNCTIONS NORMAL UPON MY ARRIVAL AND DEPARTURE. SOFTWARE VERSION: 329.00 TANK ID (IN-TANK PROBES) T-1: 89-PLUS (V/R: 847390-107) T-2: 87-UNLEADED (V/R: 847390-109) T-3: 91-SUPER (V/R: 847390-107) T-4: DIESEL (V/R: 847390-107) L-1: 89-PLUS ANNULAR (V/R: 794390-407) L-2: 87-UNEADED ANNULAR (V/R: 794390-409) L-3: 91-SUPER ANNULAR (V/R: 794390-407) L-4: DIESEL ANNULAR (V/R: 794390-407) L-5: 89-PLUS STP (V/R: 794390-420) L-6: 87-UNLEADED STP SUMP (V/R: 794390-420) L-7: 91-SUPER STP SUMP (V/R: 794390-420) L-8: DIESEL STP SUMP (V/R: 794390-420) L-9: 89-PLUS FILL SUMP (V/R: 794390-420) L-10: 87-UNLEADED FILL SUMP (V/R: 794390-420) L-11: 91-SUPER FILL SUMP (V/R: 794390-420) L-12: DIESEL FILL SUMP (V/R: [Truncated])

Eval Division: Santa Clara County Environmental Health  
Eval Program: UST  
Eval Source: CERS

Eval General Type: Other/Unknown  
Eval Date: 07-24-2017  
Violations Found: Yes  
Eval Type: Other, not routine, done by local agency  
Eval Notes: On-site to witness the Secondary Containment Test (SB989) of the UST



Map ID  
Direction  
Distance  
Elevation

MAP FINDINGS

Site

Database(s)

EDR ID Number  
EPA ID Number

**ROTTEN ROBBIE #42 (Continued)**

**U001602621**

System performed by Eric Salinger of Able Maintenance, Inc. Verified that Mr. Salinger current ICC and Mfg. certifications. Observed the following UST system tests: UST Annulars (87, 89, 91-grades and Diesel): All tank annular spaces were vacuum tested to 7-in of Hg for 60-minutes with no loss of vacuum; except as noted above. Piping Sumps / UDCs: All pressurized piping sumps were filled with water above the pressurized piping fittings and tested with the INCON TS-STs tester for 15-minutes with no loss of liquid; all PASS. Due to time constraints I departed the site as the hydrostatic testing of the UDCs was underway. Pressurized Piping Secondary Containment (87, 89, 91-grades and Diesel): Observed the pressure test of all secondary containment piping runs that were pressurized to 5-psi for 60-minutes; all passed except as noted above. Provide a copy of today s Secondary Containment [Truncated]

Eval Division: Santa Clara County Environmental Health  
Eval Program: UST  
Eval Source: CERS

**Enforcement Action:**

Site ID: 149190  
Site Name: ROTTEN ROBBIE #42  
Site Address: 455 E JULIAN ST  
Site City: SAN JOSE  
Site Zip: 95112  
Enf Action Date: 03-05-2015  
Enf Action Type: Notice of Violation (Unified Program)  
Enf Action Description: Notice of Violation Issued by the Inspector at the Time of Inspection  
Enf Action Notes: Not reported  
Enf Action Division: Santa Clara County Environmental Health  
Enf Action Program: UST  
Enf Action Source: CERS

Site ID: 149190  
Site Name: ROTTEN ROBBIE #42  
Site Address: 455 E JULIAN ST  
Site City: SAN JOSE  
Site Zip: 95112  
Enf Action Date: 03-06-2014  
Enf Action Type: Notice of Violation (Unified Program)  
Enf Action Description: Notice of Violation Issued by the Inspector at the Time of Inspection  
Enf Action Notes: Not reported  
Enf Action Division: Santa Clara County Environmental Health  
Enf Action Program: UST  
Enf Action Source: CERS

**Coordinates:**

Site ID: 149190  
Facility Name: ROTTEN ROBBIE #42  
Env Int Type Code: LUSTCS  
Program ID: T0608502019  
Coord Name: Not reported  
Ref Point Type Desc: Unknown  
Latitude: 37.345068  
Longitude: -121.884663

Map ID  
Direction  
Distance  
Elevation

MAP FINDINGS

Site

Database(s)

EDR ID Number  
EPA ID Number

**ROTTEN ROBBIE #42 (Continued)**

**U001602621**

Affiliation:

Affiliation Type Desc: CUPA District  
Entity Name: Santa Clara County Environmental Health  
Entity Title: Not reported  
Affiliation Address: 1555 Berger Drive, Suite 300  
Affiliation City: San Jose  
Affiliation State: CA  
Affiliation Country: Not reported  
Affiliation Zip: 95112-2716  
Affiliation Phone: (408) 918-3400

Affiliation Type Desc: Document Preparer  
Entity Name: Tammy Thacker  
Entity Title: Not reported  
Affiliation Address: Not reported  
Affiliation City: Not reported  
Affiliation State: Not reported  
Affiliation Country: Not reported  
Affiliation Zip: Not reported  
Affiliation Phone: Not reported

Affiliation Type Desc: Environmental Contact  
Entity Name: Tammy Thacker  
Entity Title: Not reported  
Affiliation Address: 955 Martin Avenue  
Affiliation City: Santa Clara  
Affiliation State: CA  
Affiliation Country: Not reported  
Affiliation Zip: 95050  
Affiliation Phone: (408) 327-4349

Affiliation Type Desc: Facility Mailing Address  
Entity Name: Mailing Address  
Entity Title: Not reported  
Affiliation Address: 955 Martin Avenue  
Affiliation City: Santa Clara  
Affiliation State: CA  
Affiliation Country: Not reported  
Affiliation Zip: 95050  
Affiliation Phone: Not reported

Affiliation Type Desc: Identification Signer  
Entity Name: David C. Mordick  
Entity Title: Enviro. Compliance Mgr  
Affiliation Address: Not reported  
Affiliation City: Not reported  
Affiliation State: Not reported  
Affiliation Country: Not reported  
Affiliation Zip: Not reported  
Affiliation Phone: Not reported

Affiliation Type Desc: Legal Owner  
Entity Name: Robinson Oil Corporation  
Entity Title: Not reported  
Affiliation Address: 955 Martin Avenue  
Affiliation City: Santa Clara  
Affiliation State: CA

Map ID  
Direction  
Distance  
Elevation

MAP FINDINGS

Site

Database(s)

EDR ID Number  
EPA ID Number

**ROTTEN ROBBIE #42 (Continued)**

**U001602621**

Affiliation Country: United States  
Affiliation Zip: 95050  
Affiliation Phone: (408) 327-4300

Affiliation Type Desc: Local Agency Caseworker  
Entity Name: AARON COSTA - SANTA CLARA COUNTY LOP  
Entity Title: Not reported  
Affiliation Address: 1555 Berger Drive, Suite 300  
Affiliation City: SAN JOSE  
Affiliation State: CA  
Affiliation Country: Not reported  
Affiliation Zip: Not reported  
Affiliation Phone: 4089181954

Affiliation Type Desc: Operator  
Entity Name: Robinson Oil Corporation  
Entity Title: Not reported  
Affiliation Address: Not reported  
Affiliation City: Not reported  
Affiliation State: Not reported  
Affiliation Country: Not reported  
Affiliation Zip: Not reported  
Affiliation Phone: (408) 327-4300

Affiliation Type Desc: Parent Corporation  
Entity Name: Robinson Oil Corporation  
Entity Title: Not reported  
Affiliation Address: Not reported  
Affiliation City: Not reported  
Affiliation State: Not reported  
Affiliation Country: Not reported  
Affiliation Zip: Not reported  
Affiliation Phone: Not reported

Affiliation Type Desc: Primary Emergency Contact  
Entity Name: Felecia Ortiz  
Entity Title: Station Manager  
Affiliation Address: Not reported  
Affiliation City: Not reported  
Affiliation State: Not reported  
Affiliation Country: Not reported  
Affiliation Zip: Not reported  
Affiliation Phone: (831) 776-8912

Affiliation Type Desc: Property Owner  
Entity Name: Robinson Oil Corporation  
Entity Title: Not reported  
Affiliation Address: 955 Martin Avenue  
Affiliation City: Santa Clara  
Affiliation State: CA  
Affiliation Country: United States  
Affiliation Zip: 95050  
Affiliation Phone: (408) 327-4300

Affiliation Type Desc: Regional Board Caseworker  
Entity Name: Regional Water Board - SAN FRANCISCO BAY RWQCB (REGION 2)  
Entity Title: Not reported

Map ID  
Direction  
Distance  
Elevation

MAP FINDINGS

Site

Database(s)

EDR ID Number  
EPA ID Number

**ROTTEN ROBBIE #42 (Continued)**

**U001602621**

Affiliation Address: 1515 CLAY ST SUITE 1400  
Affiliation City: OAKLAND  
Affiliation State: CA  
Affiliation Country: Not reported  
Affiliation Zip: Not reported  
Affiliation Phone: Not reported

Affiliation Type Desc: Secondary Emergency Contact  
Entity Name: Walt Mullen  
Entity Title: Area Manager  
Affiliation Address: Not reported  
Affiliation City: Not reported  
Affiliation State: Not reported  
Affiliation Country: Not reported  
Affiliation Zip: Not reported  
Affiliation Phone: (408) 639-3143

Affiliation Type Desc: UST Permit Applicant  
Entity Name: David C. Mordick  
Entity Title: Enviro. Compliance Mgr.  
Affiliation Address: Not reported  
Affiliation City: Not reported  
Affiliation State: Not reported  
Affiliation Country: Not reported  
Affiliation Zip: Not reported  
Affiliation Phone: (408) 327-4300

Affiliation Type Desc: UST Property Owner Name  
Entity Name: Robinson Oil Corporation  
Entity Title: Not reported  
Affiliation Address: 955 Martin Avenue  
Affiliation City: Santa Clara  
Affiliation State: CA  
Affiliation Country: United States  
Affiliation Zip: 95050  
Affiliation Phone: (408) 327-4300

Affiliation Type Desc: UST Tank Operator  
Entity Name: Robinson Oil Corporation  
Entity Title: Not reported  
Affiliation Address: 955 Martin Avenue  
Affiliation City: Santa Clara  
Affiliation State: CA  
Affiliation Country: United States  
Affiliation Zip: 95050  
Affiliation Phone: (408) 327-4300

Affiliation Type Desc: UST Tank Owner  
Entity Name: Robinson Oil Corporation  
Entity Title: Not reported  
Affiliation Address: 955 Martin Avenue  
Affiliation City: Santa Clara  
Affiliation State: CA  
Affiliation Country: United States  
Affiliation Zip: 95050  
Affiliation Phone: (408) 327-4300

Map ID  
Direction  
Distance  
Elevation

MAP FINDINGS

Site

Database(s)

EDR ID Number  
EPA ID Number

**ROTTEN ROBBIE #42 (Continued)**

**U001602621**

**CERS TANKS:**

Site ID: 149190  
CERS ID: 10092736  
CERS Description: Underground Storage Tank

**Violations:**

Site ID: 149190  
Site Name: ROTTEN ROBBIE #42  
Violation Date: 03-05-2015  
Citation: 23 CCR 16 2665 - California Code of Regulations, Title 23, Chapter 16, Section(s) 2665

Violation Description: Failure to comply with one or more of the following: failure to install a spill bucket, have a functional drain valve or other method for the removal of liquid from the spill bucket/spill container, and/or be resistant to galvanic corrosion.

Violation Notes: Returned to compliance on 03/05/2015. THE 5-GALLON SPILL BUCKET FAILED WHEN IT WAS HYDROSTATICALLY TESTED WITH WATER. TECHNICIAN CLEANED OUT THE DRAIN VALVE AND CHECK THE SWIVEL ADAPTER. ADDITIONALLY THE TECHNICIAN ADDED WD40 TO THE ADAPTER TO MAKE IT LOOSER. THE SPILL BUCKET WAS THEN RETESTED AND PASSED. NO FURTHER ACTION IS REQUIRED.

Violation Division: Santa Clara County Environmental Health  
Violation Program: UST  
Violation Source: CERS

Site ID: 149190  
Site Name: ROTTEN ROBBIE #42  
Violation Date: 03-06-2014  
Citation: HSC 6.7 Multiple Sections - California Health and Safety Code, Chapter 6.7, Section(s) Multiple Sections

Violation Description: UST Program - Administration/Documentation - General

**Violation Notes:**

MONTHLY D.O. REPORTS FROM 3/2013 TO 3/2014 STATE THAT THE LAST SECONDARY CONTAINMENT TEST WAS CONDUCTED ON 9/23/08 AND THAT THE SITE IS IN COMPLIANCE WITH THIS REQUIREMENT. SECONDARY CONTAINMENT TESTING WAS LAST COMPLETED ON 9/1/2011; SECONDARY CONTAINMENT TESTING IS REQUIRED TO BE COMPLETED DURING THE MONTH OF SEPTEMBER, 2014.

Violation Division: Santa Clara County Environmental Health  
Violation Program: UST  
Violation Source: CERS

Site ID: 149190  
Site Name: ROTTEN ROBBIE #42  
Violation Date: 03-01-2017  
Citation: HSC 6.95 25508(a)(1) - California Health and Safety Code, Chapter 6.95, Section(s) 25508(a)(1)

Violation Description: Failure to complete and electronically submit hazardous material inventory information for all reportable hazardous materials on site at or above reportable quantities.

Violation Notes: 1-55 gallon steel drum of waste UST test water was not listed on the Hazardous Materials Inventory as required.

Violation Division: Santa Clara County Environmental Health  
Violation Program: HMRRP  
Violation Source: CERS

Site ID: 149190  
Site Name: ROTTEN ROBBIE #42

Map ID  
Direction  
Distance  
Elevation

MAP FINDINGS

Site

Database(s)

EDR ID Number  
EPA ID Number

**ROTTEN ROBBIE #42 (Continued)**

**U001602621**

Violation Date: 03-01-2017  
Citation: HSC 6.95 25508(a)(1) - California Health and Safety Code, Chapter 6.95, Section(s) 25508(a)(1)  
Violation Description: Failure to complete and electronically submit a site map with all required content.  
Violation Notes: HMBP Site Map submitted via CERS on 2/28/17 is missing the following information: Location of storm drains Primary/Secondary evacuation areas Location(s) of UST emergency shut-offs Location of water shut-off Location of UST monitoring panel  
Violation Division: Santa Clara County Environmental Health  
Violation Program: HMRRP  
Violation Source: CERS

Site ID: 149190  
Site Name: ROTTEN ROBBIE #42  
Violation Date: 03-05-2015  
Citation: HSC 6.7 25286(a) - California Health and Safety Code, Chapter 6.7, Section(s) 25286(a)  
Violation Description: Failure to submit a complete and accurate application for a permit to operate an underground storage tank, or for renewal of the permit.  
Violation Notes: THE CURRENT UST TANK FORMS FOUND ON CERS ARE INCORRECTLY FILLED OUT. THE FOLLOWING INFORMATION NEEDS TO BE UPDATED. - PREMIUM AND PLUS TANKS DO NOT HAVE MECHANICAL OVERFILL. NO FILL TUBE SHUT-OFF VALVE. THEREFORE THAT BOX NEEDS TO SAY NO. OVERFILL PREVENTION FOR THESE TWO TANKS IS AUDIBLE/VISUAL ALARM ONLY.  
Violation Division: Santa Clara County Environmental Health  
Violation Program: UST  
Violation Source: CERS

Site ID: 149190  
Site Name: ROTTEN ROBBIE #42  
Violation Date: 03-03-2016  
Citation: 23 CCR 16 2712 - California Code of Regulations, Title 23, Chapter 16, Section(s) 2712  
Violation Description: Failure to obtain permit to install, replace, repair, or modify part of the UST system containment or leak detection equipment.  
Violation Notes: Facility conducted a cold-start on 10-29-2015 and did not submit an application to this office to observe functional testing as required; all alarm history was lost.  
Violation Division: Santa Clara County Environmental Health  
Violation Program: UST  
Violation Source: CERS

Site ID: 149190  
Site Name: ROTTEN ROBBIE #42  
Violation Date: 03-05-2015  
Citation: 23 CCR 16 2665 - California Code of Regulations, Title 23, Chapter 16, Section(s) 2665  
Violation Description: Failure of the overfill prevention system to meet one of the following requirements: 1. Alert the transfer operator when the tank is 90 percent full by restricting the flow into the tank or triggering an audible and visual alarm; or 2. Restrict delivery of flow to the tank at least 30 minutes before the tank overfills, provided the restriction occurs when the tank is filled to no more than 95 percent of capacity; and activate an audible alarm at least five minutes before the tank overfills; or 3. Provide positive shut-off of flow to the tank when the tank is filled to no more than 95 percent of

Map ID  
Direction  
Distance  
Elevation

MAP FINDINGS

Site

Database(s)

EDR ID Number  
EPA ID Number

**ROTTEN ROBBIE #42 (Continued)**

**U001602621**

Violation Notes: capacity; or 4. Provide positive shut-off of flow to the tank so that none of the fittings located on the top of the tank are exposed to product due to overfilling.  
Returned to compliance on 03/05/2015. FOR BOTH PLUS AND PREMIUM TANKS OVERFILL PREVENTION IS PROVIDED BY AN AUDIBLE/VISUAL ALARM AT 90% CAPACITY THAT WAS NOT FUNCTIONING WHEN TESTED BY THE TECHNICIAN. ACCORDING TO THE TECHNICIAN THE FUSES ON THE OUTSIDE ALARM WERE OUT AND HE REPLACED THEM. OVERFILL ALARMS WERE THAN RETESTED AND PASSED. NO FURTHER ACTION IS REQUIRED. 3/

Violation Division: Santa Clara County Environmental Health  
Violation Program: UST  
Violation Source: CERS

Site ID: 149190  
Site Name: ROTTEN ROBBIE #42  
Violation Date: 03-06-2014  
Citation: 23 CCR 16 2641(a) - California Code of Regulations, Title 23, Chapter 16, Section(s) 2641(a)

Violation Description: Failure of sensor to be located in the proper position/location.

Violation Notes: \_\_\_\_\_ THE CHAIN AND FLOAT ASSEMBLY ON DISPENSER 3/4 REQUIRED TO BE TIGHTENED; ASSEMBLY WAS RETESTED WITH WATER AND FUNCTIONED AS REQUIRED. THIS VIOLATION WAS CORRECTED DURING TODAY'S INSPECTION; NO FURTHER ACTION IS REQUIRED FOR THIS VIOLATION.

Violation Division: Santa Clara County Environmental Health  
Violation Program: UST  
Violation Source: CERS

Site ID: 149190  
Site Name: ROTTEN ROBBIE #42  
Violation Date: 07-24-2017  
Citation: HSC 6.7 25290.1(c), 25290.2(c), 25291(a)(2), 25292(e) - California Health and Safety Code, Chapter 6.7, Section(s) 25290.1(c), 25290.2(c), 25291(a)(2), 25292(e)

Violation Description: Failure to maintain secondary containment (e.g. failure of secondary containment testing).

Violation Notes: The following failed the secondary containment tests: --91-grade tank annular space failed to retain vacuum when tested. --87 & 91-grade secondary containment piping failed to retain pressure when tested. Observed bubbling at dispenser 7/8 when a dilute soap solution was sprayed on the UDC piping fitting. --Diesel secondary containment piping failed to retain pressure when tested.

Violation Division: Santa Clara County Environmental Health  
Violation Program: UST  
Violation Source: CERS

Site ID: 149190  
Site Name: ROTTEN ROBBIE #42  
Violation Date: 03-05-2015  
Citation: Un-Specified  
Violation Description: UST Program - Administration/Documentation - For use of Local Ordinance only

Violation Notes: THE FOLLOWING ERRORS WERE FOUND IN THE DESIGNATED OPERATOR (DO) MONTHLY RECORDS; - ALL DO RECORDS REVIEWED LISTED THE LAST SB989 TO HAVE TAKEN PLACE ON 9/1/11. HOWEVER THE CORRECT DATE SHOULD BE 8/2014. - DO RECORDS FOR 05/05/14 AND 06/05/14 HAD FUEL ALARMS BUT THE DO

Map ID  
Direction  
Distance  
Elevation

MAP FINDINGS

Site

Database(s)

EDR ID Number  
EPA ID Number

**ROTTEN ROBBIE #42 (Continued)**

**U001602621**

FAILS TO DOCUMENT OR COMMENT AS TO WHAT LEAK ALARMS WERE NOTED. - DO RECORDS LACK COMPLETENESS IN COMMENTS AND DETAILS WHEN THERE ARE ACTIVE ALARMS. IN A FEW OF THE MONTHLY RECORDS THE DO NOTES RAIN WATER IN FILL SUMPS OR SPILL BUCKETS BUT IT DOESN'T LIST AS TO HOW THESE WERE CORRECTED OR SHOULD BE CORRECTED. IT IS IMPORTANT TO INCLUDE IF THERE ARE ITEMS THAT REQUIRE FOLLOW-UP TO LIST WHAT THAT SHOULD BE.

Violation Division: Santa Clara County Environmental Health  
Violation Program: UST  
Violation Source: CERS

Site ID: 149190  
Site Name: ROTTEN ROBBIE #42  
Violation Date: 03-01-2017  
Citation: 40 CFR 1 262.34(d)(5)(iii) - U.S. Code of Federal Regulations, Title 40, Chapter 1, Section(s) 262.34(d)(5)(iii)

Violation Description: Failure to ensure that all employees are thoroughly familiar with proper waste handling and emergency procedures, relevant to their responsibilities during normal facility operations and emergencies.

Violation Notes: Due to the conditions observed during today's inspection such as hazardous waste being stored past the allowable time frame and the missing information on the 55-gallon drum containing waste test fluid site personnel are not thoroughly familiar with proper waste handling procedures.

Violation Division: Santa Clara County Environmental Health  
Violation Program: HW  
Violation Source: CERS

Site ID: 149190  
Site Name: ROTTEN ROBBIE #42  
Violation Date: 03-01-2017  
Citation: 40 CFR 1 265.174 - U.S. Code of Federal Regulations, Title 40, Chapter 1, Section(s) 265.174

Violation Description: Failure to inspect hazardous waste storage areas at least weekly and look for leaking and deteriorating containers.

Violation Notes: Due to the conditions observed during today's inspection such as hazardous waste being stored past the allowable time frame and the missing information on the 55-gallon drum containing waste test fluid weekly area inspections were not being completed.

Violation Division: Santa Clara County Environmental Health  
Violation Program: HW  
Violation Source: CERS

Site ID: 149190  
Site Name: ROTTEN ROBBIE #42  
Violation Date: 03-01-2017  
Citation: 23 CCR 16 2636(f)(2) - California Code of Regulations, Title 23, Chapter 16, Section(s) 2636(f)(2)

Violation Description: Failure of the line leak detector (LLD) monitoring pressurized piping to meet one or more of the following requirements: Monitor at least hourly. Be capable of detecting a release of 3.0 gallons per hour at 10 p.s.i.g. Restrict or shut off the flow of product through the piping when a leak is detected.

Violation Notes: Returned to compliance on 03/01/2017. The mechanical line leak detector for diesel failed when tested. The mechanical line leak detector was replaced and successfully tested during today's inspection. No further action is required for this violation.

Violation Division: Santa Clara County Environmental Health



Map ID  
Direction  
Distance  
Elevation

MAP FINDINGS

Site

Database(s)

EDR ID Number  
EPA ID Number

**ROTTEN ROBBIE #42 (Continued)**

**U001602621**

Violation Program: UST  
Violation Source: CERS

Site ID: 149190  
Site Name: ROTTEN ROBBIE #42  
Violation Date: 03-01-2017  
Citation: 23 CCR 16 2638(a), 2641(j) - California Code of Regulations, Title 23, Chapter 16, Section(s) 2638(a), 2641(j)  
Violation Description: Failure of the leak detection equipment to be installed, calibrated, operated, and/or maintained properly.  
Violation Notes: Returned to compliance on 03/01/2017. The float and chain assembly at dispenser 5/6 for the 91-grade did not trip the shear valve when tested with water. The chain was adjusted 3-ball links and successfully retested. This violation was corrected during today's inspection; no further action is required.

Violation Division: Santa Clara County Environmental Health  
Violation Program: UST  
Violation Source: CERS

Evaluation:  
Eval General Type: Compliance Evaluation Inspection  
Eval Date: 03-01-2017  
Violations Found: Yes  
Eval Type: Routine done by local agency  
Eval Notes: Conducted a Hazardous Materials Business Plan inspection. Annual employee refresher training was current and documented. Observed 3 reportable chemicals on site: Gasoline - 36,000 gallons Diesel fuel - 12,000 gallons Liquid hazardous waste - 55 gallons  
Eval Division: Santa Clara County Environmental Health  
Eval Program: HMRRP  
Eval Source: CERS

Eval General Type: Compliance Evaluation Inspection  
Eval Date: 03-01-2017  
Violations Found: Yes  
Eval Type: Routine done by local agency  
Eval Notes: Conducted a hazardous waste inspection with Walt Mullen and Felecia Ortiz present. Reviewed disposal records and inspected waste accumulation area. Verified that the site's EPA ID number CAL000048152 was active. Facility had the following items on-site and available for use: Fire extinguishers, spill kit, eye wash, first aid kit, posted emergency procedures. Reviewed area inspection requirements and accumulation time-lines with Walt Mullen. The following violations were observed and corrected during the inspection: G020: MARKING OF HAZARDOUS WASTE The required facility information, physical state, hazardous properties and accumulation start date were sun faded on the hazardous waste label on the metal drum containing UST spill bucket test fluid. The sun faded information was re-applied to the label during the inspection. No further action is required. G020: ACCUMULATION TIME 1-55 gallon drum marked as hazardous waste, containing UST test fluid was [Truncated]  
Eval Division: Santa Clara County Environmental Health  
Eval Program: HW  
Eval Source: CERS

Eval General Type: Compliance Evaluation Inspection  
Eval Date: 03-01-2017

Map ID  
Direction  
Distance  
Elevation

MAP FINDINGS

Site

Database(s)

EDR ID Number  
EPA ID Number

**ROTTEN ROBBIE #42 (Continued)**

**U001602621**

Violations Found: Yes  
Eval Type: Routine done by local agency  
Eval Notes: On-site to observe the annual UST Monitoring Certification. The Service Technician that conducted all tests was Jesse Rodriguez from Service Station Systems, Inc; all required UST certifications were verified to be current. Verified that all equipment tested today matched equipment listed on the CERS submittal, dated 2/28/2017. All spill bucket were hydrostatically tested with 5-gallons of water for 60-minutes with no drop in liquid. Only the diesel and 87-grade tanks are equipped with mechanical (flapper valves) for overflow protection. ATG probes for 89 and 91-grade were removed to verify the overflow setting was at 90% and that the external audio/visual alarms were functional. UDCs are equipped with float & chain mechanisms; all were tested with water and functioned as required. All sensors (STP, annular and fill sumps) were tested and functioned as required. The Mechanical Line Leak Detectors were tested using VMI LDT-890 test system to simulate a [Truncated]

Eval Division: Santa Clara County Environmental Health  
Eval Program: UST  
Eval Source: CERS

Eval General Type: Compliance Evaluation Inspection  
Eval Date: 03-03-2016  
Violations Found: Yes  
Eval Type: Routine done by local agency  
Eval Notes: \*\*This is a time sensitive report and must be given to the station owner/operator immediately.\*\* On-site to observe the annual UST Monitoring Certification. The Service Technician that conducted all tests was Jessie Rodriguez from Service Station Systems, Inc.; all required UST certifications were verified to be current. Verified that all equipment tested today matched equipment listed on the CERS submittal, dated 3/20/15. All spill buckets were hydrostatically tested with 5-gallons of water for 60-minutes with no drop in liquid. The 87-grade and Diesel tanks were equipped with mechanical overflow devices (flapper valves). The 89 & 91 ATG probes were removed and the floats raised to 90%, which activated both the audible and visual alarms at the monitoring panel and exterior alarm. All STP sump sensors were tested with water and produced an audible and visual alarm at the monitoring panel as well as positive shutdown of the turbines. All annular sensors [Truncated]

Eval Division: Santa Clara County Environmental Health  
Eval Program: UST  
Eval Source: CERS

Eval General Type: Compliance Evaluation Inspection  
Eval Date: 03-05-2015  
Violations Found: Yes  
Eval Type: Routine done by local agency  
Eval Notes: ON SITE TO OVERSEE AN ANNUAL MONITORING SYSTEM CERTIFICATION ON THIS DATE. TESTING WAS CONDUCTED BY ISRAEL SANTILLAN WITH SSS. MR. SANTILLAN HAS THE FOLLOWING CERTIFICATIONS; ICC#52425-UT EXP., 10/4/15; VR# B33310 EXP., 10/2/15 AND VMI# 2346 EXP., 07/11/15. PRIOR TO TESTING THERE WERE NO ACTIVE ALARMS AT THE VEEDER ROOT PANEL. THE FOLLOWING COMPONENTS WERE TESTED AND PASSED DURING TODAY'S INSPECTION:  
- 4 STP SUMP SENSORS PROVIDED A POSITIVE SHUT-DOWN CONDITION AT THE TURBINE. - 4 FILL SUMP SENSORS PROVIDED AN AUDIBLE/VISUAL ALARM AT THE PANEL. - 4 ANNULAR SENSORS PROVIDED AN AUDIBLE/VISUAL ALARM AT THE

Map ID  
Direction  
Distance  
Elevation

MAP FINDINGS

Site

Database(s)

EDR ID Number  
EPA ID Number

**ROTTEN ROBBIE #42 (Continued)**

**U001602621**

PANEL. - SENSOR OUT AND FAIL SAFE WERE VERIFIED. - 4 MLLD'S WERE TESTED AND RESTRICTED THE FLOW OF FUEL. - 3 SPILL BUCKETS WERE HYDROSTATICALLY TESTED FOR AN HOUR AND PASSED. - FLAPPER VALVES WERE VERIFIED TO BE FOUND INSIDE THE DIESEL AND REGULAR UNLEADED TANKS. - 6 UDC'S FLOAT AND CHAIN MECHANISM (BRAVO BOXES) WERE TESTED WITH WATER AND PASSED. -DO [Truncated]

Eval Division: Santa Clara County Environmental Health  
Eval Program: UST  
Eval Source: CERS

Eval General Type: Compliance Evaluation Inspection  
Eval Date: 03-06-2014  
Violations Found: No  
Eval Type: Routine done by local agency  
Eval Notes: TODAY'S INSPECTION CONFIRMS THAT THE SITE'S HMBP SUBMITTED ON CERS IS CORRECT AND WILL BE ACCEPTED. REVIEWED EMPLOYEE TRAINING RECORDS. VERIFIED THAT EMERGENCY SPILL EQUIPMENT IS AVAILABLE, IF NEEDED. ALL FIRE EXTINGUISHERS ARE WITH IN THEIR ANNUAL SERVICE DATE.

Eval Division: Santa Clara County Environmental Health  
Eval Program: HMRRP  
Eval Source: CERS

Eval General Type: Compliance Evaluation Inspection  
Eval Date: 03-06-2014  
Violations Found: No  
Eval Type: Routine done by local agency  
Eval Notes: VERIFIED THAT THE SITE'S EPA ID NUMBER CAL000048152 IS VALID. REVIEWED DISPOSAL RECORDS FOR THE LAST 3-YRS. FACILITY MAINTAINS HAZARDOUS WASTE TRAINING RECORDS FOR EMPLOYEES PRESENT. FACILITY MAINTAINS EXAMPLES OF THE REQUIRED ELEMENTS FOR COMPLETING A HAZARDOUS WASTE LABELS. CONTAINERS WITH SPENT FUEL FILTERS ARE WITHIN STORAGE TIME LIMITS. SPILL EQUIPMENT IS AVAILABLE; FIRE EXTINGUISHERS ARE WITHIN SERVICE DATE.

Eval Division: Santa Clara County Environmental Health  
Eval Program: HW  
Eval Source: CERS

Eval General Type: Compliance Evaluation Inspection  
Eval Date: 03-06-2014  
Violations Found: Yes  
Eval Type: Routine done by local agency  
Eval Notes: THE ANNUAL MONITORING CERTIFICATION WAS COMPLETED BY SERVICE STATION SYSTEMS, INC. ALL FUNCTIONAL TESTING WAS COMPLETED BY ISRAEL SANTILLAN ICC 8057571-UT EXP: 10/4/2015, VR B33310 EXP: 10/2/2015, VMI# 2346 EXP: 7/11/2015 THE MONITORING PANEL INDICATED ALL FUNCTIONS NORMAL UPON MY ARRIVAL AND DEPARTURE. SOFTWARE VERSION: 329.00 TANK ID (IN-TANK PROBES) T-1: 89-PLUS (V/R: 847390-107) T-2: 87-UNLEADED (V/R: 847390-109) T-3: 91-SUPER (V/R: 847390-107) T-4: DIESEL (V/R: 847390-107) L-1: 89-PLUS ANNULAR (V/R: 794390-407) L-2: 87-UNEADED ANNULAR (V/R: 794390-409) L-3: 91-SUPER ANNULAR (V/R: 794390-407) L-4: DIESEL ANNULAR (V/R: 794390-407) L-5: 89-PLUS STP (V/R: 794390-420) L-6: 87-UNLEADED STP SUMP (V/R: 794390-420) L-7: 91-SUPER STP SUMP (V/R: 794390-420) L-8: DIESEL STP SUMP (V/R: 794390-420) L-9: 89-PLUS FILL SUMP (V/R: 794390-420) L-10: 87-UNLEADED FILL SUMP (V/R: 794390-420) L-11: 91-SUPER FILL SUMP (V/R: 794390-420) L-12: DIESEL FILL SUMP (V/R: [Truncated])

Eval Division: Santa Clara County Environmental Health

Map ID  
Direction  
Distance  
Elevation

MAP FINDINGS

Site

Database(s)

EDR ID Number  
EPA ID Number

**ROTTEN ROBBIE #42 (Continued)**

**U001602621**

Eval Program: UST  
Eval Source: CERS

Eval General Type: Other/Unknown  
Eval Date: 07-24-2017  
Violations Found: Yes  
Eval Type: Other, not routine, done by local agency  
Eval Notes: On-site to witness the Secondary Containment Test (SB989) of the UST System performed by Eric Salinger of Able Maintenance, Inc. Verified that Mr. Salinger current ICC and Mfg. certifications. Observed the following UST system tests: UST Annulars (87, 89, 91-grades and Diesel): All tank annular spaces were vacuum tested to 7-in of Hg for 60-minutes with no loss of vacuum; except as noted above. Piping Sumps / UDCs: All pressurized piping sumps were filled with water above the pressurized piping fittings and tested with the INCON TS-STs tester for 15-minutes with no loss of liquid; all PASS. Due to time constraints I departed the site as the hydrostatic testing of the UDCs was underway. Pressurized Piping Secondary Containment (87, 89, 91-grades and Diesel): Observed the pressure test of all secondary containment piping runs that were pressurized to 5-psi for 60-minutes; all passed except as notes above. Provide a copy of today s Secondary Containment [Truncated]

Eval Division: Santa Clara County Environmental Health  
Eval Program: UST  
Eval Source: CERS

Enforcement Action:  
Site ID: 149190  
Site Name: ROTTEN ROBBIE #42  
Site Address: 455 E JULIAN ST  
Site City: SAN JOSE  
Site Zip: 95112  
Enf Action Date: 03-05-2015  
Enf Action Type: Notice of Violation (Unified Program)  
Enf Action Description: Notice of Violation Issued by the Inspector at the Time of Inspection  
Enf Action Notes: Not reported  
Enf Action Division: Santa Clara County Environmental Health  
Enf Action Program: UST  
Enf Action Source: CERS

Site ID: 149190  
Site Name: ROTTEN ROBBIE #42  
Site Address: 455 E JULIAN ST  
Site City: SAN JOSE  
Site Zip: 95112  
Enf Action Date: 03-06-2014  
Enf Action Type: Notice of Violation (Unified Program)  
Enf Action Description: Notice of Violation Issued by the Inspector at the Time of Inspection  
Enf Action Notes: Not reported  
Enf Action Division: Santa Clara County Environmental Health  
Enf Action Program: UST  
Enf Action Source: CERS

Coordinates:  
Site ID: 149190  
Facility Name: ROTTEN ROBBIE #42

Map ID  
Direction  
Distance  
Elevation

MAP FINDINGS

Site

Database(s)

EDR ID Number  
EPA ID Number

**ROTTEN ROBBIE #42 (Continued)**

**U001602621**

Env Int Type Code: LUSTCS  
Program ID: T0608502019  
Coord Name: Not reported  
Ref Point Type Desc: Unknown  
Latitude: 37.345068  
Longitude: -121.884663

Affiliation:

Affiliation Type Desc: CUPA District  
Entity Name: Santa Clara County Environmental Health  
Entity Title: Not reported  
Affiliation Address: 1555 Berger Drive, Suite 300  
Affiliation City: San Jose  
Affiliation State: CA  
Affiliation Country: Not reported  
Affiliation Zip: 95112-2716  
Affiliation Phone: (408) 918-3400

Affiliation Type Desc: Document Preparer  
Entity Name: Tammy Thacker  
Entity Title: Not reported  
Affiliation Address: Not reported  
Affiliation City: Not reported  
Affiliation State: Not reported  
Affiliation Country: Not reported  
Affiliation Zip: Not reported  
Affiliation Phone: Not reported

Affiliation Type Desc: Environmental Contact  
Entity Name: Tammy Thacker  
Entity Title: Not reported  
Affiliation Address: 955 Martin Avenue  
Affiliation City: Santa Clara  
Affiliation State: CA  
Affiliation Country: Not reported  
Affiliation Zip: 95050  
Affiliation Phone: (408) 327-4349

Affiliation Type Desc: Facility Mailing Address  
Entity Name: Mailing Address  
Entity Title: Not reported  
Affiliation Address: 955 Martin Avenue  
Affiliation City: Santa Clara  
Affiliation State: CA  
Affiliation Country: Not reported  
Affiliation Zip: 95050  
Affiliation Phone: Not reported

Affiliation Type Desc: Identification Signer  
Entity Name: David C. Mordick  
Entity Title: Enviro. Compliance Mgr  
Affiliation Address: Not reported  
Affiliation City: Not reported  
Affiliation State: Not reported  
Affiliation Country: Not reported  
Affiliation Zip: Not reported  
Affiliation Phone: Not reported

Map ID  
Direction  
Distance  
Elevation

MAP FINDINGS

Site

Database(s)

EDR ID Number  
EPA ID Number

**ROTTEN ROBBIE #42 (Continued)**

**U001602621**

Affiliation Type Desc: Legal Owner  
Entity Name: Robinson Oil Corporation  
Entity Title: Not reported  
Affiliation Address: 955 Martin Avenue  
Affiliation City: Santa Clara  
Affiliation State: CA  
Affiliation Country: United States  
Affiliation Zip: 95050  
Affiliation Phone: (408) 327-4300

Affiliation Type Desc: Local Agency Caseworker  
Entity Name: AARON COSTA - SANTA CLARA COUNTY LOP  
Entity Title: Not reported  
Affiliation Address: 1555 Berger Drive, Suite 300  
Affiliation City: SAN JOSE  
Affiliation State: CA  
Affiliation Country: Not reported  
Affiliation Zip: Not reported  
Affiliation Phone: 4089181954

Affiliation Type Desc: Operator  
Entity Name: Robinson Oil Corporation  
Entity Title: Not reported  
Affiliation Address: Not reported  
Affiliation City: Not reported  
Affiliation State: Not reported  
Affiliation Country: Not reported  
Affiliation Zip: Not reported  
Affiliation Phone: (408) 327-4300

Affiliation Type Desc: Parent Corporation  
Entity Name: Robinson Oil Corporation  
Entity Title: Not reported  
Affiliation Address: Not reported  
Affiliation City: Not reported  
Affiliation State: Not reported  
Affiliation Country: Not reported  
Affiliation Zip: Not reported  
Affiliation Phone: Not reported

Affiliation Type Desc: Primary Emergency Contact  
Entity Name: Felecia Ortiz  
Entity Title: Station Manager  
Affiliation Address: Not reported  
Affiliation City: Not reported  
Affiliation State: Not reported  
Affiliation Country: Not reported  
Affiliation Zip: Not reported  
Affiliation Phone: (831) 776-8912

Affiliation Type Desc: Property Owner  
Entity Name: Robinson Oil Corporation  
Entity Title: Not reported  
Affiliation Address: 955 Martin Avenue  
Affiliation City: Santa Clara  
Affiliation State: CA  
Affiliation Country: United States

Map ID  
Direction  
Distance  
Elevation

MAP FINDINGS

Site

Database(s)

EDR ID Number  
EPA ID Number

**ROTTEN ROBBIE #42 (Continued)**

**U001602621**

Affiliation Zip: 95050  
Affiliation Phone: (408) 327-4300

Affiliation Type Desc: Regional Board Caseworker  
Entity Name: Regional Water Board - SAN FRANCISCO BAY RWQCB (REGION 2)  
Entity Title: Not reported  
Affiliation Address: 1515 CLAY ST SUITE 1400  
Affiliation City: OAKLAND  
Affiliation State: CA  
Affiliation Country: Not reported  
Affiliation Zip: Not reported  
Affiliation Phone: Not reported

Affiliation Type Desc: Secondary Emergency Contact  
Entity Name: Walt Mullen  
Entity Title: Area Manager  
Affiliation Address: Not reported  
Affiliation City: Not reported  
Affiliation State: Not reported  
Affiliation Country: Not reported  
Affiliation Zip: Not reported  
Affiliation Phone: (408) 639-3143

Affiliation Type Desc: UST Permit Applicant  
Entity Name: David C. Mordick  
Entity Title: Enviro. Compliance Mgr.  
Affiliation Address: Not reported  
Affiliation City: Not reported  
Affiliation State: Not reported  
Affiliation Country: Not reported  
Affiliation Zip: Not reported  
Affiliation Phone: (408) 327-4300

Affiliation Type Desc: UST Property Owner Name  
Entity Name: Robinson Oil Corporation  
Entity Title: Not reported  
Affiliation Address: 955 Martin Avenue  
Affiliation City: Santa Clara  
Affiliation State: CA  
Affiliation Country: United States  
Affiliation Zip: 95050  
Affiliation Phone: (408) 327-4300

Affiliation Type Desc: UST Tank Operator  
Entity Name: Robinson Oil Corporation  
Entity Title: Not reported  
Affiliation Address: 955 Martin Avenue  
Affiliation City: Santa Clara  
Affiliation State: CA  
Affiliation Country: United States  
Affiliation Zip: 95050  
Affiliation Phone: (408) 327-4300

Affiliation Type Desc: UST Tank Owner  
Entity Name: Robinson Oil Corporation  
Entity Title: Not reported  
Affiliation Address: 955 Martin Avenue

Map ID  
Direction  
Distance  
Elevation

MAP FINDINGS

Site

Database(s)

EDR ID Number  
EPA ID Number

**ROTTEN ROBBIE #42 (Continued)**

**U001602621**

Affiliation City: Santa Clara  
Affiliation State: CA  
Affiliation Country: United States  
Affiliation Zip: 95050  
Affiliation Phone: (408) 327-4300

**CERS HAZ WASTE:**

Site ID: 149190  
CERS ID: 10092736  
CERS Description: Hazardous Waste Generator

**Violations:**

Site ID: 149190  
Site Name: ROTTEN ROBBIE #42  
Violation Date: 03-05-2015  
Citation: 23 CCR 16 2665 - California Code of Regulations, Title 23, Chapter 16, Section(s) 2665

Violation Description: Failure to comply with one or more of the following: failure to install a spill bucket, have a functional drain valve or other method for the removal of liquid from the spill bucket/spill container, and/or be resistant to galvanic corrosion.

Violation Notes: Returned to compliance on 03/05/2015. THE 5-GALLON SPILL BUCKET FAILED WHEN IT WAS HYDROSTATICALLY TESTED WITH WATER. TECHNICIAN CLEANED OUT THE DRAIN VALVE AND CHECK THE SWIVEL ADAPTER. ADDITIONALLY THE TECHNICIAN ADDED WD40 TO THE ADAPTER TO MAKE IT LOOSER. THE SPILL BUCKET WAS THEN RETESTED AND PASSED. NO FURTHER ACTION IS REQUIRED.

Violation Division: Santa Clara County Environmental Health

Violation Program: UST

Violation Source: CERS

Site ID: 149190  
Site Name: ROTTEN ROBBIE #42  
Violation Date: 03-06-2014  
Citation: HSC 6.7 Multiple Sections - California Health and Safety Code, Chapter 6.7, Section(s) Multiple Sections

Violation Description: UST Program - Administration/Documentation - General

Violation Notes: MONTHLY D.O. REPORTS FROM 3/2013 TO 3/2014 STATE THAT THE LAST SECONDARY CONTAINMENT TEST WAS CONDUCTED ON 9/23/08 AND THAT THE SITE IS IN COMPLIANCE WITH THIS REQUIREMENT. SECONDARY CONTAINMENT TESTING WAS LAST COMPLETED ON 9/1/2011; SECONDARY CONTAINMENT TESTING IS REQUIRED TO BE COMPLETED DURING THE MONTH OF SEPTEMBER, 2014.

Violation Division: Santa Clara County Environmental Health

Violation Program: UST

Violation Source: CERS

Site ID: 149190  
Site Name: ROTTEN ROBBIE #42  
Violation Date: 03-01-2017  
Citation: HSC 6.95 25508(a)(1) - California Health and Safety Code, Chapter 6.95, Section(s) 25508(a)(1)

Violation Description: Failure to complete and electronically submit hazardous material inventory information for all reportable hazardous materials on site at or above reportable quantities.

Violation Notes: 1-55 gallon steel drum of waste UST test water was not listed on the



Map ID  
Direction  
Distance  
Elevation

MAP FINDINGS

Site

Database(s)

EDR ID Number  
EPA ID Number

**ROTTEN ROBBIE #42 (Continued)**

**U001602621**

Violation Division: Hazardous Materials Inventory as required.  
Violation Program: Santa Clara County Environmental Health  
Violation Source: HMRRP  
CERS

Site ID: 149190  
Site Name: ROTTEN ROBBIE #42  
Violation Date: 03-01-2017  
Citation: HSC 6.95 25508(a)(1) - California Health and Safety Code, Chapter 6.95, Section(s) 25508(a)(1)  
Violation Description: Failure to complete and electronically submit a site map with all required content.  
Violation Notes: HMBP Site Map submitted via CERS on 2/28/17 is missing the following information: Location of storm drains Primary/Secondary evacuation areas Location(s) of UST emergency shut-offs Location of water shut-off Location of UST monitoring panel

Violation Division: Santa Clara County Environmental Health  
Violation Program: HMRRP  
Violation Source: CERS

Site ID: 149190  
Site Name: ROTTEN ROBBIE #42  
Violation Date: 03-05-2015  
Citation: HSC 6.7 25286(a) - California Health and Safety Code, Chapter 6.7, Section(s) 25286(a)  
Violation Description: Failure to submit an complete and accurate application for a permit to operate an underground storage tank, or for renewal of the permit.  
Violation Notes: THE CURRENT UST TANK FORMS FOUND ON CERS ARE INCORRECTLY FILLED OUT. THE FOLLOWING INFORMATION NEEDS TO BE UPDATED. - PREMIUM AND PLUS TANKS DO NOT HAVE MECHANICAL OVERFILL. NO FILL TUBE SHUT-OFF VALVE. THEREFORE THAT BOX NEEDS TO SAY NO. OVERFILL PREVENTION FOR THESE TWO TANKS IS AUDIBLE/VISUAL ALARM ONLY.

Violation Division: Santa Clara County Environmental Health  
Violation Program: UST  
Violation Source: CERS

Site ID: 149190  
Site Name: ROTTEN ROBBIE #42  
Violation Date: 03-03-2016  
Citation: 23 CCR 16 2712 - California Code of Regulations, Title 23, Chapter 16, Section(s) 2712  
Violation Description: Failure to obtain permit to install, replace, repair, or modify part of the UST system containment or leak detection equipment.  
Violation Notes: Facility conducted a cold-start on 10-29-2015 and did not submit an application to this office to observe functional testing as required; all alarm history was lost.

Violation Division: Santa Clara County Environmental Health  
Violation Program: UST  
Violation Source: CERS

Site ID: 149190  
Site Name: ROTTEN ROBBIE #42  
Violation Date: 03-05-2015  
Citation: 23 CCR 16 2665 - California Code of Regulations, Title 23, Chapter 16, Section(s) 2665  
Violation Description: Failure of the overfill prevention system to meet one of the following requirements: 1. Alert the transfer operator when the tank is 90

Map ID  
Direction  
Distance  
Elevation

MAP FINDINGS

Site

Database(s)

EDR ID Number  
EPA ID Number

**ROTTEN ROBBIE #42 (Continued)**

**U001602621**

percent full by restricting the flow into the tank or triggering an audible and visual alarm; or 2. Restrict delivery of flow to the tank at least 30 minutes before the tank overfills, provided the restriction occurs when the tank is filled to no more than 95 percent of capacity; and activate an audible alarm at least five minutes before the tank overfills; or 3. Provide positive shut-off of flow to the tank when the tank is filled to no more than 95 percent of capacity; or 4. Provide positive shut-off of flow to the tank so that none of the fittings located on the top of the tank are exposed to product due to overfilling.

Violation Notes: Returned to compliance on 03/05/2015. FOR BOTH PLUS AND PREMIUM TANKS OVERFILL PREVENTION IS PROVIDED BY AN AUDIBLE/VISUAL ALARM AT 90% CAPACITY THAT WAS NOT FUNCTIONING WHEN TESTED BY THE TECHNICIAN. ACCORDING TO THE TECHNICIAN THE FUSES ON THE OUTSIDE ALARM WERE OUT AND HE REPLACED THEM. OVERFILL ALARMS WERE THAN RETESTED AND PASSED. NO FURTHER ACTION IS REQUIRED. 3/

Violation Division: Santa Clara County Environmental Health  
Violation Program: UST  
Violation Source: CERS

Site ID: 149190  
Site Name: ROTTEN ROBBIE #42  
Violation Date: 03-06-2014  
Citation: 23 CCR 16 2641(a) - California Code of Regulations, Title 23, Chapter 16, Section(s) 2641(a)

Violation Description: Failure of sensor to be located in the proper position/location.

Violation Notes: THE CHAIN AND FLOAT ASSEMBLY ON DISPENSER 3/4 REQUIRED TO BE TIGHTENED; ASSEMBLY WAS RETESTED WITH WATER AND FUNCTIONED AS REQUIRED. THIS VIOLATION WAS CORRECTED DURING TODAY'S INSPECTION; NO FURTHER ACTION IS REQUIRED FOR THIS VIOLATION.

Violation Division: Santa Clara County Environmental Health  
Violation Program: UST  
Violation Source: CERS

Site ID: 149190  
Site Name: ROTTEN ROBBIE #42  
Violation Date: 07-24-2017  
Citation: HSC 6.7 25290.1(c), 25290.2(c), 25291(a)(2), 25292(e) - California Health and Safety Code, Chapter 6.7, Section(s) 25290.1(c), 25290.2(c), 25291(a)(2), 25292(e)

Violation Description: Failure to maintain secondary containment (e.g. failure of secondary containment testing).

Violation Notes: The following failed the secondary containment tests: --91-grade tank annular space failed to retain vacuum when tested. --87 & 91-grade secondary containment piping failed to retain pressure when tested. Observed bubbling at dispenser 7/8 when a dilute soap solution was sprayed on the UDC piping fitting. --Diesel secondary containment piping failed to retain pressure when tested.

Violation Division: Santa Clara County Environmental Health  
Violation Program: UST  
Violation Source: CERS

Site ID: 149190  
Site Name: ROTTEN ROBBIE #42  
Violation Date: 03-05-2015

Map ID  
Direction  
Distance  
Elevation

MAP FINDINGS

Site

Database(s)

EDR ID Number  
EPA ID Number

**ROTTEN ROBBIE #42 (Continued)**

**U001602621**

Citation: Un-Specified  
Violation Description: UST Program - Administration/Documentation - For use of Local Ordinance only  
Violation Notes: THE FOLLOWING ERRORS WERE FOUND IN THE DESIGNATED OPERATOR (DO) MONTHLY RECORDS; - ALL DO RECORDS REVIEWED LISTED THE LAST SB989 TO HAVE TAKEN PLACE ON 9/1/11. HOWEVER THE CORRECT DATE SHOULD BE 8/2014. - DO RECORDS FOR 05/05/14 AND 06/05/14 HAD FUEL ALARMS BUT THE DO FAILS TO DOCUMENT OR COMMENT AS TO WHAT LEAK ALARMS WERE NOTED. - DO RECORDS LACK COMPLETENESS IN COMMENTS AND DETAILS WHEN THERE ARE ACTIVE ALARMS. IN A FEW OF THE MONTHLY RECORDS THE DO NOTES RAIN WATER IN FILL SUMPS OR SPILL BUCKETS BUT IT DOESN'T LIST AS TO HOW THESE WERE CORRECTED OR SHOULD BE CORRECTED. IT IS IMPORTANT TO INCLUDE IF THERE ARE ITEMS THAT REQUIRE FOLLOW-UP TO LIST WHAT THAT SHOULD BE.  
Violation Division: Santa Clara County Environmental Health  
Violation Program: UST  
Violation Source: CERS

Site ID: 149190  
Site Name: ROTTEN ROBBIE #42  
Violation Date: 03-01-2017  
Citation: 40 CFR 1 262.34(d)(5)(iii) - U.S. Code of Federal Regulations, Title 40, Chapter 1, Section(s) 262.34(d)(5)(iii)  
Violation Description: Failure to ensure that all employees are thoroughly familiar with proper waste handling and emergency procedures, relevant to their responsibilities during normal facility operations and emergencies.  
Violation Notes: Due to the conditions observed during today's inspection such as hazardous waste being stored past the allowable time frame and the missing information on the 55-gallon drum containing waste test fluid site personnel are not thoroughly familiar with proper waste handling procedures.  
Violation Division: Santa Clara County Environmental Health  
Violation Program: HW  
Violation Source: CERS

Site ID: 149190  
Site Name: ROTTEN ROBBIE #42  
Violation Date: 03-01-2017  
Citation: 40 CFR 1 265.174 - U.S. Code of Federal Regulations, Title 40, Chapter 1, Section(s) 265.174  
Violation Description: Failure to inspect hazardous waste storage areas at least weekly and look for leaking and deteriorating containers.  
Violation Notes: Due to the conditions observed during today's inspection such as hazardous waste being stored past the allowable time frame and the missing information on the 55-gallon drum containing waste test fluid weekly area inspections were not being completed.  
Violation Division: Santa Clara County Environmental Health  
Violation Program: HW  
Violation Source: CERS

Site ID: 149190  
Site Name: ROTTEN ROBBIE #42  
Violation Date: 03-01-2017  
Citation: 23 CCR 16 2636(f)(2) - California Code of Regulations, Title 23, Chapter 16, Section(s) 2636(f)(2)  
Violation Description: Failure of the line leak detector (LLD) monitoring pressurized piping to meet one or more of the following requirements: Monitor at least hourly. Be capable of detecting a release of 3.0 gallons per hour at 10

Map ID  
Direction  
Distance  
Elevation

MAP FINDINGS

Site

Database(s)

EDR ID Number  
EPA ID Number

**ROTTEN ROBBIE #42 (Continued)**

**U001602621**

Violation Notes: p.s.i.g. Restrict or shut off the flow of product through the piping when a leak is detected.  
Returned to compliance on 03/01/2017. The mechanical line leak detector for diesel failed when tested. The mechanical line leak detector was replaced and successfully tested during today's inspection. No further action is required for this violation.

Violation Division: Santa Clara County Environmental Health  
Violation Program: UST  
Violation Source: CERS

Site ID: 149190  
Site Name: ROTTEN ROBBIE #42  
Violation Date: 03-01-2017  
Citation: 23 CCR 16 2638(a), 2641(j) - California Code of Regulations, Title 23, Chapter 16, Section(s) 2638(a), 2641(j)

Violation Description: Failure of the leak detection equipment to be installed, calibrated, operated, and/or maintained properly.

Violation Notes: Returned to compliance on 03/01/2017. The float and chain assembly at dispenser 5/6 for the 91-grade did not trip the shear valve when tested with water. The chain was adjusted 3-ball links and successfully retested. This violation was corrected during today's inspection; no further action is required.

Violation Division: Santa Clara County Environmental Health  
Violation Program: UST  
Violation Source: CERS

Evaluation:  
Eval General Type: Compliance Evaluation Inspection  
Eval Date: 03-01-2017  
Violations Found: Yes  
Eval Type: Routine done by local agency  
Eval Notes: Conducted a Hazardous Materials Business Plan inspection. Annual employee refresher training was current and documented. Observed 3 reportable chemicals on site: Gasoline - 36,000 gallons Diesel fuel - 12,000 gallons Liquid hazardous waste - 55 gallons

Eval Division: Santa Clara County Environmental Health  
Eval Program: HMRRP  
Eval Source: CERS

Eval General Type: Compliance Evaluation Inspection  
Eval Date: 03-01-2017  
Violations Found: Yes  
Eval Type: Routine done by local agency  
Eval Notes: Conducted a hazardous waste inspection with Walt Mullen and Felecia Ortiz present. Reviewed disposal records and inspected waste accumulation area. Verified that the site's EPA ID number CAL000048152 was active. Facility had the following items on-site and available for use: Fire extinguishers, spill kit, eye wash, first aid kit, posted emergency procedures. Reviewed area inspection requirements and accumulation time-lines with Walt Mullen. The following violations were observed and corrected during the inspection: G020: MARKING OF HAZARDOUS WASTE The required facility information, physical state, hazardous properties and accumulation start date were sun faded on the hazardous waste label on the metal drum containing UST spill bucket test fluid. The sun faded information was re-applied to the label during the inspection. No further action is required. G020: ACCUMULATION TIME 1-55 gallon drum marked as hazardous waste,

Map ID  
Direction  
Distance  
Elevation

MAP FINDINGS

Site

Database(s)

EDR ID Number  
EPA ID Number

**ROTTEN ROBBIE #42 (Continued)**

**U001602621**

containing UST test fluid was [Truncated]  
Eval Division: Santa Clara County Environmental Health  
Eval Program: HW  
Eval Source: CERS

Eval General Type: Compliance Evaluation Inspection  
Eval Date: 03-01-2017  
Violations Found: Yes  
Eval Type: Routine done by local agency  
Eval Notes: On-site to observe the annual UST Monitoring Certification. The Service Technician that conducted all tests was Jesse Rodriguez from Service Station Systems, Inc; all required UST certifications were verified to be current. Verified that all equipment tested today matched equipment listed on the CERS submittal, dated 2/28/2017. All spill bucket were hydrostatically tested with 5-gallons of water for 60-minutes with no drop in liquid. Only the diesel and 87-grade tanks are equipped with mechanical (flapper valves) for overfill protection. ATG probes for 89 and 91-grade were removed to verify the overfill setting was at 90% and that the external audio/visual alarms were functional. UDCs are equipped with float & chain mechanisms; all were tested with water and functioned as required. All sensors (STP, annular and fill sumps) were tested and functioned as required. The Mechanical Line Leak Detectors were tested using VMI LDT-890 test system to simulate a [Truncated]

Eval Division: Santa Clara County Environmental Health  
Eval Program: UST  
Eval Source: CERS

Eval General Type: Compliance Evaluation Inspection  
Eval Date: 03-03-2016  
Violations Found: Yes  
Eval Type: Routine done by local agency  
Eval Notes: \*\*This is a time sensitive report and must be given to the station owner/operator immediately.\*\* On-site to observe the annual UST Monitoring Certification. The Service Technician that conducted all tests was Jessie Rodriguez from Service Station Systems, Inc.; all required UST certifications were verified to be current. Verified that all equipment tested today matched equipment listed on the CERS submittal, dated 3/20/15. All spill buckets were hydrostatically tested with 5-gallons of water for 60-minutes with no drop in liquid. The 87-grade and Diesel tanks were equipped with mechanical overfill devices (flapper valves). The 89 & 91 ATG probes were removed and the floats raised to 90%, which activated both the audible and visual alarms at the monitoring panel and exterior alarm. All STP sump sensors were tested with water and produced an audible and visual alarm at the monitoring panel as well as positive shutdown of the turbines. All annular sensors [Truncated]

Eval Division: Santa Clara County Environmental Health  
Eval Program: UST  
Eval Source: CERS

Eval General Type: Compliance Evaluation Inspection  
Eval Date: 03-05-2015  
Violations Found: Yes  
Eval Type: Routine done by local agency  
Eval Notes: ON SITE TO OVERSEE AN ANNUAL MONITORING SYSTEM CERTIFICATION ON THIS DATE. TESTING WAS CONDUCTED BY ISRAEL SANTILLAN WITH SSS. MR.

Map ID  
Direction  
Distance  
Elevation

MAP FINDINGS

Site

Database(s)

EDR ID Number  
EPA ID Number

**ROTTEN ROBBIE #42 (Continued)**

**U001602621**

SANTILLAN HAS THE FOLLOWING CERTIFICATIONS; ICC#52425-UT EXP., 10/4/15; VR# B33310 EXP., 10/2/15 AND VMI# 2346 EXP., 07/11/15. PRIOR TO TESTING THERE WERE NO ACTIVE ALARMS AT THE VEEDER ROOT PANEL. THE FOLLOWING COMPONENTS WERE TESTED AND PASSED DURING TODAY'S INSPECTION:  
- 4 STP SUMP SENSORS PROVIDED A POSITIVE SHUT-DOWN CONDITION AT THE TURBINE. - 4 FILL SUMP SENSORS PROVIDED AN AUDIBLE/VISUAL ALARM AT THE PANEL. - 4 ANNULAR SENSORS PROVIDED AN AUDIBLE/VISUAL ALARM AT THE PANEL. - SENSOR OUT AND FAIL SAFE WERE VERIFIED. - 4 MLLD'S WERE TESTED AND RESTRICTED THE FLOW OF FUEL. - 3 SPILL BUCKETS WERE HYDROSTATICALLY TESTED FOR AN HOUR AND PASSED. - FLAPPER VALVES WERE VERIFIED TO BE FOUND INSIDE THE DIESEL AND REGULAR UNLEADED TANKS. - 6 UDC'S FLOAT AND CHAIN MECHANISM (BRAVO BOXES) WERE TESTED WITH WATER AND PASSED. -DO [Truncated]

Eval Division: Santa Clara County Environmental Health  
Eval Program: UST  
Eval Source: CERS

Eval General Type: Compliance Evaluation Inspection  
Eval Date: 03-06-2014  
Violations Found: No  
Eval Type: Routine done by local agency  
Eval Notes: TODAY'S INSPECTION CONFIRMS THAT THE SITE'S HMBP SUBMITTED ON CERS IS CORRECT AND WILL BE ACCEPTED. REVIEWED EMPLOYEE TRAINING RECORDS. VERIFIED THAT EMERGENCY SPILL EQUIPMENT IS AVAILABLE, IF NEEDED. ALL FIRE EXTINGUISHERS ARE WITH IN THEIR ANNUAL SERVICE DATE.

Eval Division: Santa Clara County Environmental Health  
Eval Program: HMRRP  
Eval Source: CERS

Eval General Type: Compliance Evaluation Inspection  
Eval Date: 03-06-2014  
Violations Found: No  
Eval Type: Routine done by local agency  
Eval Notes: VERIFIED THAT THE SITE'S EPA ID NUMBER CAL000048152 IS VALID. REVIEWED DISPOSAL RECORDS FOR THE LAST 3-YRS. FACILITY MAINTAINS HAZARDOUS WASTE TRAINING RECORDS FOR EMPLOYEES PRESENT. FACILITY MAINTAINS EXAMPLES OF THE REQUIRED ELEMENTS FOR COMPLETING A HAZARDOUS WASTE LABELS. CONTAINERS WITH SPENT FUEL FILTERS ARE WITHIN STORAGE TIME LIMITS. SPILL EQUIPMENT IS AVAILABLE; FIRE EXTINGUISHERS ARE WITHIN SERVICE DATE.

Eval Division: Santa Clara County Environmental Health  
Eval Program: HW  
Eval Source: CERS

Eval General Type: Compliance Evaluation Inspection  
Eval Date: 03-06-2014  
Violations Found: Yes  
Eval Type: Routine done by local agency  
Eval Notes: THE ANNUAL MONITORING CERTIFICATION WAS COMPLETED BY SERVICE STATION SYSTEMS, INC. ALL FUNCTIONAL TESTING WAS COMPLETED BY ISRAEL SANTILLAN ICC 8057571-UT EXP: 10/4/2015, VR B33310 EXP: 10/2/2015, VMI# 2346 EXP: 7/11/2015 THE MONITORING PANEL INDICATED ALL FUNCTIONS NORMAL UPON MY ARRIVAL AND DEPARTURE. SOFTWARE VERSION: 329.00 TANK ID (IN-TANK PROBES) T-1: 89-PLUS (V/R: 847390-107) T-2: 87-UNLEADED (V/R: 847390-109) T-3: 91-SUPER (V/R: 847390-107) T-4: DIESEL (V/R: 847390-107) L-1: 89-PLUS ANNULAR (V/R: 794390-407) L-2: 87-UNEADED ANNULAR (V/R: 794390-409) L-3: 91-SUPER ANNULAR (V/R: 794390-407) L-4:

Map ID  
Direction  
Distance  
Elevation

MAP FINDINGS

Site

Database(s)

EDR ID Number  
EPA ID Number

**ROTTEN ROBBIE #42 (Continued)**

**U001602621**

DIESEL ANNULAR (V/R: 794390-407) L-5: 89-PLUS STP (V/R: 794390-420)  
L-6: 87-UNLEADED STP SUMP (V/R: 794390-420) L-7: 91-SUPER STP SUMP  
(V/R: 794390-420) L-8: DIESEL STP SUMP (V/R: 794390-420) L-9: 89-PLUS  
FILL SUMP (V/R: 794390-420) L-10: 87-UNLEADED FILL SUMP (V/R:  
794390-420) L-11: 91-SUPER FILL SUMP (V/R: 794390-420) L-12: DIESEL  
FILL SUMP (V/R: [Truncated])

Eval Division: Santa Clara County Environmental Health  
Eval Program: UST  
Eval Source: CERS

Eval General Type: Other/Unknown  
Eval Date: 07-24-2017  
Violations Found: Yes  
Eval Type: Other, not routine, done by local agency  
Eval Notes: On-site to witness the Secondary Containment Test (SB989) of the UST System performed by Eric Salinger of Able Maintenance, Inc. Verified that Mr. Salinger current ICC and Mfg. certifications. Observed the following UST system tests: UST Annulars (87, 89, 91-grades and Diesel): All tank annular spaces were vacuum tested to 7-in of Hg for 60-minutes with no loss of vacuum; except as noted above. Piping Sumps / UDCs: All pressurized piping sumps were filled with water above the pressurized piping fittings and tested with the INCON TS-STs tester for 15-minutes with no loss of liquid; all PASS. Due to time constraints I departed the site as the hydrostatic testing of the UDCs was underway. Pressurized Piping Secondary Containment (87, 89, 91-grades and Diesel): Observed the pressure test of all secondary containment piping runs that were pressurized to 5-psi for 60-minutes; all passed except as notes above. Provide a copy of today s Secondary Containment [Truncated]

Eval Division: Santa Clara County Environmental Health  
Eval Program: UST  
Eval Source: CERS

Enforcement Action:  
Site ID: 149190  
Site Name: ROTTEN ROBBIE #42  
Site Address: 455 E JULIAN ST  
Site City: SAN JOSE  
Site Zip: 95112  
Enf Action Date: 03-05-2015  
Enf Action Type: Notice of Violation (Unified Program)  
Enf Action Description: Notice of Violation Issued by the Inspector at the Time of Inspection  
Enf Action Notes: Not reported  
Enf Action Division: Santa Clara County Environmental Health  
Enf Action Program: UST  
Enf Action Source: CERS

Site ID: 149190  
Site Name: ROTTEN ROBBIE #42  
Site Address: 455 E JULIAN ST  
Site City: SAN JOSE  
Site Zip: 95112  
Enf Action Date: 03-06-2014  
Enf Action Type: Notice of Violation (Unified Program)  
Enf Action Description: Notice of Violation Issued by the Inspector at the Time of Inspection  
Enf Action Notes: Not reported  
Enf Action Division: Santa Clara County Environmental Health

Map ID  
Direction  
Distance  
Elevation

MAP FINDINGS

Site

Database(s)

EDR ID Number  
EPA ID Number

**ROTTEN ROBBIE #42 (Continued)**

**U001602621**

Enf Action Program: UST  
Enf Action Source: CERS

Coordinates:  
Site ID: 149190  
Facility Name: ROTTEN ROBBIE #42  
Env Int Type Code: LUSTCS  
Program ID: T0608502019  
Coord Name: Not reported  
Ref Point Type Desc: Unknown  
Latitude: 37.345068  
Longitude: -121.884663

Affiliation:  
Affiliation Type Desc: CUPA District  
Entity Name: Santa Clara County Environmental Health  
Entity Title: Not reported  
Affiliation Address: 1555 Berger Drive, Suite 300  
Affiliation City: San Jose  
Affiliation State: CA  
Affiliation Country: Not reported  
Affiliation Zip: 95112-2716  
Affiliation Phone: (408) 918-3400

Affiliation Type Desc: Document Preparer  
Entity Name: Tammy Thacker  
Entity Title: Not reported  
Affiliation Address: Not reported  
Affiliation City: Not reported  
Affiliation State: Not reported  
Affiliation Country: Not reported  
Affiliation Zip: Not reported  
Affiliation Phone: Not reported

Affiliation Type Desc: Environmental Contact  
Entity Name: Tammy Thacker  
Entity Title: Not reported  
Affiliation Address: 955 Martin Avenue  
Affiliation City: Santa Clara  
Affiliation State: CA  
Affiliation Country: Not reported  
Affiliation Zip: 95050  
Affiliation Phone: (408) 327-4349

Affiliation Type Desc: Facility Mailing Address  
Entity Name: Mailing Address  
Entity Title: Not reported  
Affiliation Address: 955 Martin Avenue  
Affiliation City: Santa Clara  
Affiliation State: CA  
Affiliation Country: Not reported  
Affiliation Zip: 95050  
Affiliation Phone: Not reported

Affiliation Type Desc: Identification Signer  
Entity Name: David C. Mordick



Map ID  
Direction  
Distance  
Elevation

MAP FINDINGS

Site

Database(s)

EDR ID Number  
EPA ID Number

**ROTTEN ROBBIE #42 (Continued)**

**U001602621**

Entity Title: Enviro. Compliance Mgr  
Affiliation Address: Not reported  
Affiliation City: Not reported  
Affiliation State: Not reported  
Affiliation Country: Not reported  
Affiliation Zip: Not reported  
Affiliation Phone: Not reported

Affiliation Type Desc: Legal Owner  
Entity Name: Robinson Oil Corporation  
Entity Title: Not reported  
Affiliation Address: 955 Martin Avenue  
Affiliation City: Santa Clara  
Affiliation State: CA  
Affiliation Country: United States  
Affiliation Zip: 95050  
Affiliation Phone: (408) 327-4300

Affiliation Type Desc: Local Agency Caseworker  
Entity Name: AARON COSTA - SANTA CLARA COUNTY LOP  
Entity Title: Not reported  
Affiliation Address: 1555 Berger Drive, Suite 300  
Affiliation City: SAN JOSE  
Affiliation State: CA  
Affiliation Country: Not reported  
Affiliation Zip: Not reported  
Affiliation Phone: 4089181954

Affiliation Type Desc: Operator  
Entity Name: Robinson Oil Corporation  
Entity Title: Not reported  
Affiliation Address: Not reported  
Affiliation City: Not reported  
Affiliation State: Not reported  
Affiliation Country: Not reported  
Affiliation Zip: Not reported  
Affiliation Phone: (408) 327-4300

Affiliation Type Desc: Parent Corporation  
Entity Name: Robinson Oil Corporation  
Entity Title: Not reported  
Affiliation Address: Not reported  
Affiliation City: Not reported  
Affiliation State: Not reported  
Affiliation Country: Not reported  
Affiliation Zip: Not reported  
Affiliation Phone: Not reported

Affiliation Type Desc: Primary Emergency Contact  
Entity Name: Felecia Ortiz  
Entity Title: Station Manager  
Affiliation Address: Not reported  
Affiliation City: Not reported  
Affiliation State: Not reported  
Affiliation Country: Not reported  
Affiliation Zip: Not reported  
Affiliation Phone: (831) 776-8912

Map ID  
Direction  
Distance  
Elevation

MAP FINDINGS

Site

Database(s)

EDR ID Number  
EPA ID Number

**ROTTEN ROBBIE #42 (Continued)**

**U001602621**

Affiliation Type Desc: Property Owner  
Entity Name: Robinson Oil Corporation  
Entity Title: Not reported  
Affiliation Address: 955 Martin Avenue  
Affiliation City: Santa Clara  
Affiliation State: CA  
Affiliation Country: United States  
Affiliation Zip: 95050  
Affiliation Phone: (408) 327-4300

Affiliation Type Desc: Regional Board Caseworker  
Entity Name: Regional Water Board - SAN FRANCISCO BAY RWQCB (REGION 2)  
Entity Title: Not reported  
Affiliation Address: 1515 CLAY ST SUITE 1400  
Affiliation City: OAKLAND  
Affiliation State: CA  
Affiliation Country: Not reported  
Affiliation Zip: Not reported  
Affiliation Phone: Not reported

Affiliation Type Desc: Secondary Emergency Contact  
Entity Name: Walt Mullen  
Entity Title: Area Manager  
Affiliation Address: Not reported  
Affiliation City: Not reported  
Affiliation State: Not reported  
Affiliation Country: Not reported  
Affiliation Zip: Not reported  
Affiliation Phone: (408) 639-3143

Affiliation Type Desc: UST Permit Applicant  
Entity Name: David C. Mordick  
Entity Title: Enviro. Compliance Mgr.  
Affiliation Address: Not reported  
Affiliation City: Not reported  
Affiliation State: Not reported  
Affiliation Country: Not reported  
Affiliation Zip: Not reported  
Affiliation Phone: (408) 327-4300

Affiliation Type Desc: UST Property Owner Name  
Entity Name: Robinson Oil Corporation  
Entity Title: Not reported  
Affiliation Address: 955 Martin Avenue  
Affiliation City: Santa Clara  
Affiliation State: CA  
Affiliation Country: United States  
Affiliation Zip: 95050  
Affiliation Phone: (408) 327-4300

Affiliation Type Desc: UST Tank Operator  
Entity Name: Robinson Oil Corporation  
Entity Title: Not reported  
Affiliation Address: 955 Martin Avenue  
Affiliation City: Santa Clara  
Affiliation State: CA  
Affiliation Country: United States

Map ID  
 Direction  
 Distance  
 Elevation

MAP FINDINGS

Site

Database(s)

EDR ID Number  
 EPA ID Number

**ROTTEN ROBBIE #42 (Continued)**

**U001602621**

Affiliation Zip: 95050  
 Affiliation Phone: (408) 327-4300  
  
 Affiliation Type Desc: UST Tank Owner  
 Entity Name: Robinson Oil Corporation  
 Entity Title: Not reported  
 Affiliation Address: 955 Martin Avenue  
 Affiliation City: Santa Clara  
 Affiliation State: CA  
 Affiliation Country: United States  
 Affiliation Zip: 95050  
 Affiliation Phone: (408) 327-4300

**A11  
 Target  
 Property**

**ROTTEN ROBBIE #42  
 455 JULIAN STREET  
 SAN JOSE, CA 95112**

**HAZNET S112867565  
 N/A**

**Site 11 of 17 in cluster A**

**Actual:  
 79 ft.**

HAZNET:  
 envid: S112867565  
 Year: 1997  
 GEPAID: CAC001112768  
 Contact: MISSION TRAIL OIL CO  
 Telephone: 4082527720  
 Mailing Name: Not reported  
 Mailing Address: MISSION TRAIL OIL CO  
 Mailing City,St,Zip: SAN JOSE, CA 951290000  
 Gen County: Not reported  
 TSD EPA ID: CAD980887418  
 TSD County: Not reported  
 Waste Category: Waste oil and mixed oil  
 Disposal Method: Recycler  
 Tons: .2293  
 Cat Decode: Not reported  
 Method Decode: Not reported  
 Facility County: Santa Clara

**A12  
 Target  
 Property**

**ROTTEN ROBBIE #42  
 455 JULIAN ST.  
 SAN JOSE, CA**

**RGA LUST S114678841  
 N/A**

**Site 12 of 17 in cluster A**

**Actual:  
 79 ft.**

RGA LUST:  
 2012 ROTTEN ROBBIE #42 455 JULIAN ST.  
 2011 ROTTEN ROBBIE #42 455 JULIAN ST.  
 2010 ROTTEN ROBBIE #42 455 JULIAN ST.  
 2009 ROTTEN ROBBIE #42 455 JULIAN ST.  
 2003 ROTTEN ROBBIE #42 455 JULIAN ST.

Map ID  
 Direction  
 Distance  
 Elevation

MAP FINDINGS

Site

Database(s)

EDR ID Number  
 EPA ID Number

**A13**      **ROTTEN ROBBIE #42**  
**Target**    **455 JULIAN ST**  
**Property**   **SAN JOSE, CA 95112**

**LUST**    **S103660572**  
**HIST LUST**    **N/A**

**Site 13 of 17 in cluster A**

**Actual:**      LUST REG 2:  
**79 ft.**

- Region:                    2
- Facility Id:                Not reported
- Facility Status:        Pollution Characterization
- Case Number:            07S1E08B01f
- How Discovered:        Not reported
- Leak Cause:              Not reported
- Leak Source:             Not reported
- Date Leak Confirmed:   Not reported
- Oversight Program:    LUST
- Prelim. Site Assesment Wokplan Submitted:   Not reported
- Preliminary Site Assesment Began:            7/14/1997
- Pollution Characterization Began:            7/15/1997
- Pollution Remediation Plan Submitted:      Not reported
- Date Remediation Action Underway:          Not reported
- Date Post Remedial Action Monitoring Began: Not reported

HIST LUST SANTA CLARA:

- Region:                    SANTA CLARA
- Region Code:             2
- SCVWD ID:                07S1E08B01
- Oversite Agency:        SCCDEH
- Date Listed:              1997-08-15 00:00:00
- Closed Date:             Not reported

**A14**      **DUTRA CRAIG**  
**Target**    **455 E JULIAN**  
**Property**   **SAN JOSE, CA 95112**

**EDR Hist Auto**    **1009001890**  
**N/A**

**Site 14 of 17 in cluster A**

**Actual:**      EDR Hist Auto  
**79 ft.**

Year:	Name:	Type:
1966	REGAL SERVICE STATION	GASOLINE STATIONS
1969	DUTRA CRAIG	Gasoline Service Stations
1970	DUTRA CRAIG	Gasoline Service Stations
1971	DUTRA CRAIG	Gasoline Service Stations
1975	ROTTEN ROBBIE GAS STATION	GASOLINE STATIONS
1992	ROTTEN ROBBIE	Gasoline Service Stations
1993	MISSION TRAIL OIL CO	Gasoline Service Stations
1994	MISSION TRAIL OIL CO	Gasoline Service Stations
1995	MISSION TRAIL OIL CO	Gasoline Service Stations
1996	MISSION TRAIL OIL CO	Gasoline Service Stations
1997	MISSION TRAIL OIL CO	Gasoline Service Stations
1998	MISSION TRAIL OIL CO	Gasoline Service Stations
1999	MISSION TRAIL OIL CO	Gasoline Service Stations
2000	MISSION TRAIL OIL CO	Gasoline Service Stations
2001	MISSION TRAIL OIL CO	Gasoline Service Stations
2002	MISSION TRAIL OIL CO	Gasoline Service Stations
2003	MISSION TRAIL OIL COMPANY	Gasoline Service Stations
2004	MISSION TRAIL OIL COMPANY	Gasoline Service Stations
2006	ROBINSON OIL CORPORATION	Gasoline Service Stations, NEC

Map ID  
 Direction  
 Distance  
 Elevation

MAP FINDINGS

Site

Database(s)

EDR ID Number  
 EPA ID Number

**DUTRA CRAIG (Continued)**

**1009001890**

2007	ROBINSON OIL CORPORATION	Gasoline Service Stations, NEC
2008	ROBINSON OIL CORPORATION	Gasoline Service Stations, NEC
2009	ROBINSON OIL CORPORATION	Gasoline Service Stations, NEC
2010	ROBINSON OIL CORPORATION	Gasoline Service Stations, NEC
2010	MISSION TRAIL OIL COMPANY	Gasoline Service Stations
2011	MISSION TRAIL OIL COMPANY	Gasoline Service Stations
2011	ROBINSON OIL CORPORATION	Gasoline Service Stations, NEC
2012	MISSION TRAIL OIL COMPANY	Gasoline Service Stations
2012	ROBINSON OIL CORPORATION	Gasoline Service Stations, NEC
2013	ROBINSON OIL CORPORATION	Gasoline Service Stations, NEC
2013	MISSION TRAIL OIL COMPANY	Gasoline Service Stations
2014	ROBINSON OIL CORPORATION	Gasoline Service Stations, NEC
2014	MISSION TRAIL OIL COMPANY	Gasoline Service Stations

**A15**  
 Target  
 Property

**ROTTEN ROBBIE**  
**455 JULIAN ST**  
**SAN JOSE, CA**

**RGA LUST**    **S114678914**  
 N/A

**Site 15 of 17 in cluster A**

**Actual:**  
**79 ft.**

RGA LUST:

2002	ROTTEN ROBBIE	455 JULIAN ST
2001	ROTTEN ROBBIE	455 JULIAN ST
2000	ROTTEN ROBBIE	455 JULIAN ST
1998	ROTTEN ROBBIE	455 JULIAN ST

**A16**  
 Target  
 Property

**ROTTEN ROBBIE #42**  
**455 E JULIAN ST**  
**SAN JOSE, CA 95112**

**FINDS**    **1023318872**  
 N/A

**Site 16 of 17 in cluster A**

**Actual:**  
**79 ft.**

FINDS:

Registry ID:                    110066123279

Environmental Interest/Information System  
 STATE MASTER

[Click this hyperlink](#) while viewing on your computer to access  
 additional FINDS: detail in the EDR Site Report.

**A17**  
**SSW**  
**< 1/8**  
**0.018 mi.**  
**96 ft.**

**POULSON CRESTEN**  
**415 E JULIAN ST**  
**SAN JOSE, CA**

**EDR Hist Auto**    **1009002878**  
 N/A

**Site 17 of 17 in cluster A**

**Relative:**  
**Higher**

EDR Hist Auto

**Actual:**  
**79 ft.**

Year:	Name:	Type:
1935	POULSON CRESTEN	AUTOMOBILE REPAIRING

MAP FINDINGS

Map ID  
Direction  
Distance  
Elevation

Site

Database(s)

EDR ID Number  
EPA ID Number

**B18**      **ARTHUR S CLEANERS**      **EDR Hist Cleaner**      **1009132694**  
**SW**      **377 E JULIAN ST**      **N/A**  
**< 1/8**      **SAN JOSE, CA**  
**0.054 mi.**  
**286 ft.**      **Site 1 of 2 in cluster B**  
**Relative:**      EDR Hist Cleaner  
**Higher**  
**Actual:**      Year:      Name:      Type:  
**79 ft.**      1960      ARTHUR S CLEANERS      CLEANERS AND DYERS

**B19**      **JULAIN WASHETTE**      **EDR Hist Cleaner**      **1009134379**  
**SW**      **349 E JULIAN ST**      **N/A**  
**< 1/8**      **SAN JOSE, CA**  
**0.078 mi.**  
**411 ft.**      **Site 2 of 2 in cluster B**  
**Relative:**      EDR Hist Cleaner  
**Higher**  
**Actual:**      Year:      Name:      Type:  
**79 ft.**      1960      JULAIN WASHETTE      LAUNDRIES-SELF SERVE

**C20**      **SANTA CLARA COUNTY HOUSIN**      **HIST CORTESE**      **S102436524**  
**SW**      **345 JULIAN**      **N/A**  
**< 1/8**      **SAN JOSE, CA**  
**0.111 mi.**  
**588 ft.**      **Site 1 of 2 in cluster C**  
**Relative:**      HIST CORTESE:  
**Higher**      Region:      CORTESE  
**Actual:**      Facility County Code:      43  
**79 ft.**      Reg By:      LTNKA  
                  Reg Id:      43-1593

**C21**      **SCC HOUSING AUTHORITY**      **LUST**      **S104541894**  
**WSW**      **345 E JULIAN AVE**      **HIST LUST**      **N/A**  
**< 1/8**      **SAN JOSE, CA 95112**      **CERS**  
**0.122 mi.**  
**645 ft.**      **Site 2 of 2 in cluster C**  
**Relative:**      LUST:  
**Lower**      Lead Agency:      SANTA CLARA COUNTY LOP  
**Actual:**      Case Type:      LUST Cleanup Site  
**78 ft.**      Geo Track:      [http://geotracker.waterboards.ca.gov/profile\\_report.asp?global\\_id=T0608501551](http://geotracker.waterboards.ca.gov/profile_report.asp?global_id=T0608501551)  
                  Global Id:      T0608501551  
                  Latitude:      37.3441296795284  
                  Longitude:      -121.886830329895  
                  Status:      Completed - Case Closed  
                  Status Date:      01/03/1994  
                  Case Worker:      UST  
                  RB Case Number:      Not reported  
                  Local Agency:      SANTA CLARA COUNTY LOP  
                  File Location:      All Files are on GeoTracker or in the Local Agency Database  
                  Local Case Number:      Not reported  
                  Potential Media Affect:      Soil  
                  Potential Contaminants of Concern:      Not reported  
                  Site History:      Not reported

Map ID  
Direction  
Distance  
Elevation

MAP FINDINGS

Site

Database(s)

EDR ID Number  
EPA ID Number

SCC HOUSING AUTHORITY (Continued)

S104541894

LUST:

Global Id: T0608501551  
Contact Type: Regional Board Caseworker  
Contact Name: Regional Water Board  
Organization Name: SAN FRANCISCO BAY RWQCB (REGION 2)  
Address: 1515 CLAY ST SUITE 1400  
City: OAKLAND  
Email: Not reported  
Phone Number: Not reported

Global Id: T0608501551  
Contact Type: Local Agency Caseworker  
Contact Name: UST CASE WORKER  
Organization Name: SANTA CLARA COUNTY LOP  
Address: 1555 Berger Drive, Suite 300  
City: SAN JOSE  
Email: Not reported  
Phone Number: 4089183400

LUST:

Global Id: T0608501551  
Action Type: ENFORCEMENT  
Date: 10/19/1993  
Action: Closure/No Further Action Letter

Global Id: T0608501551  
Action Type: RESPONSE  
Date: 10/19/1993  
Action: Other Report / Document

Global Id: T0608501551  
Action Type: Other  
Date: 01/01/1991  
Action: Leak Reported

LUST:

Global Id: T0608501551  
Status: Open - Case Begin Date  
Status Date: 01/01/1991

Global Id: T0608501551  
Status: Completed - Case Closed  
Status Date: 01/03/1994

LUST REG 2:

Region: 2  
Facility Id: Not reported  
Facility Status: Case Closed  
Case Number: 07S1E08C02f  
How Discovered: Not reported  
Leak Cause: Not reported  
Leak Source: Not reported  
Date Leak Confirmed: Not reported  
Oversight Program: LUST

Map ID  
Direction  
Distance  
Elevation

MAP FINDINGS

Site

Database(s)

EDR ID Number  
EPA ID Number

**SCC HOUSING AUTHORITY (Continued)**

**S104541894**

Prelim. Site Assessment Workplan Submitted: Not reported  
Preliminary Site Assessment Began: Not reported  
Pollution Characterization Began: Not reported  
Pollution Remediation Plan Submitted: Not reported  
Date Remediation Action Underway: Not reported  
Date Post Remedial Action Monitoring Began: Not reported

**LUST SANTA CLARA:**

Region: SANTA CLARA  
SCVWD ID: 07S1E08C02F  
Date Closed: 01/03/1994  
EDR Link ID: 07S1E08C02F

**HIST LUST SANTA CLARA:**

Region: SANTA CLARA  
Region Code: 2  
SCVWD ID: 07S1E08C02  
Oversite Agency: SCVWD  
Date Listed: 1992-12-15 00:00:00  
Closed Date: 1994-01-03 00:00:00

**CERS TANKS:**

Site ID: 243593  
CERS ID: T0608501551  
CERS Description: Leaking Underground Storage Tank Cleanup Site

**Affiliation:**

Affiliation Type Desc: Local Agency Caseworker  
Entity Name: UST CASE WORKER - SANTA CLARA COUNTY LOP  
Entity Title: Not reported  
Affiliation Address: 1555 Berger Drive, Suite 300  
Affiliation City: SAN JOSE  
Affiliation State: CA  
Affiliation Country: Not reported  
Affiliation Zip: Not reported  
Affiliation Phone: 4089183400

Affiliation Type Desc: Regional Board Caseworker  
Entity Name: Regional Water Board - SAN FRANCISCO BAY RWQCB (REGION 2)  
Entity Title: Not reported  
Affiliation Address: 1515 CLAY ST SUITE 1400  
Affiliation City: OAKLAND  
Affiliation State: CA  
Affiliation Country: Not reported  
Affiliation Zip: Not reported  
Affiliation Phone: Not reported



Map ID  
 Direction  
 Distance  
 Elevation

MAP FINDINGS

Site

Database(s)

EDR ID Number  
 EPA ID Number

**D22** **MARTINEZ AUTOMOTIVE REPAIR** **CERS HAZ WASTE** **S121743062**  
**NNW** **430 WASHINGTON ST** **CERS** **N/A**  
**1/8-1/4** **SAN JOSE, CA 95112**

**0.126 mi.**  
**666 ft.** **Site 1 of 2 in cluster D**

**Relative:** CERS HAZ WASTE:  
**Lower** Site ID: 133212  
**Actual:** CERS ID: 10352884  
**76 ft.** CERS Description: Hazardous Waste Generator

Violations:  
 Site ID: 133212  
 Site Name: MARTINEZ AUTOMOTIVE REPAIR  
 Violation Date: 08-13-2015  
 Citation: HSC 6.5 Multiple - California Health and Safety Code, Chapter 6.5, Section(s) Multiple  
 Violation Description: Haz Waste Generator Program - Administration/Documentation - General  
 Violation Notes: Facility was inspected on 4/10/2013 and an inspection report was issue. Facility did not submit a written response to return to compliance.  
 Violation Division: Santa Clara County Environmental Health  
 Violation Program: HW  
 Violation Source: CERS

Site ID: 133212  
 Site Name: MARTINEZ AUTOMOTIVE REPAIR  
 Violation Date: 08-13-2015  
 Citation: 22 CCR 12 66262.34(f) - California Code of Regulations, Title 22, Chapter 12, Section(s) 66262.34(f)  
 Violation Description: Failure to properly label hazardous waste accumulation containers with the following requirements: "Hazardous Waste", name and address of the generator, physical and chemical characteristics of the Hazardous Waste, and starting accumulation date.  
 Violation Notes: The following Hazardous Waste containers were missing some or all label information: - 1 x 75 gallon drum containing a 30 gallon drum of used oil was mis-labeled as Waste Antifreeze" and did not have an Accumulation Date. - 2 x open pans on facility floor containing used oil were not labeled.  
 Violation Division: Santa Clara County Environmental Health  
 Violation Program: HW  
 Violation Source: CERS

Site ID: 133212  
 Site Name: MARTINEZ AUTOMOTIVE REPAIR  
 Violation Date: 08-13-2015  
 Citation: HSC 6.5 Multiple Sections - California Health and Safety Code, Chapter 6.5, Section(s) Multiple Sections  
 Violation Description: Haz Waste Generator Program - Abandonment/Illegal Disposal/Unauthorized Treatment - General  
 Violation Notes: Owner is collecting and laundering contaminated rags himself.  
 Violation Division: Santa Clara County Environmental Health  
 Violation Program: HW  
 Violation Source: CERS

Site ID: 133212  
 Site Name: MARTINEZ AUTOMOTIVE REPAIR  
 Violation Date: 08-13-2015  
 Citation: HSC 6.5 Multiple Sections - California Health and Safety Code, Chapter 6.5, Section(s) Multiple Sections

Map ID  
Direction  
Distance  
Elevation

MAP FINDINGS

Site

Database(s)

EDR ID Number  
EPA ID Number

**MARTINEZ AUTOMOTIVE REPAIR (Continued)**

**S121743062**

Violation Description: Haz Waste Generator Program - Operations/Maintenance - General  
Violation Notes: Facility did not have enough aisle space to inspect all hazardous waste storage drums and permit the unobstructed movement inside work area.  
Violation Division: Santa Clara County Environmental Health  
Violation Program: HW  
Violation Source: CERS

Site ID: 133212  
Site Name: MARTINEZ AUTOMOTIVE REPAIR  
Violation Date: 08-13-2015  
Citation: 22 CCR 16 66266.81(a)(4)(B) - California Code of Regulations, Title 22, Chapter 16, Section(s) 66266.81(a)(4)(B)

Violation Description: Failure to retain disposal records of spent lead batteries for three years.

Violation Notes: Facility was unable to provide receipts for used battery pick up.  
Violation Division: Santa Clara County Environmental Health  
Violation Program: HW  
Violation Source: CERS

Site ID: 133212  
Site Name: MARTINEZ AUTOMOTIVE REPAIR  
Violation Date: 08-13-2015  
Citation: HSC 6.5 Multiple - California Health and Safety Code, Chapter 6.5, Section(s) Multiple

Violation Description: Haz Waste Generator Program - Administration/Documentation - General  
Violation Notes: Facility was unable to provide any receipts for used oil filter pick-up.

Violation Division: Santa Clara County Environmental Health  
Violation Program: HW  
Violation Source: CERS

Site ID: 133212  
Site Name: MARTINEZ AUTOMOTIVE REPAIR  
Violation Date: 08-13-2015  
Citation: 22 CCR 16 66266.130 - California Code of Regulations, Title 22, Chapter 16, Section(s) 66266.130

Violation Description: Failure to properly handle, manage, label, and recycle used oil and fuel filters.

Violation Notes: 1 x 75 gallon drum of used oil filters was observed to have an illegible label and no accumulation date. - 1 x 55 gallon drum had an obstructed label and accumulation date was not able to be observed.  
Violation Division: Santa Clara County Environmental Health

Violation Program: HW  
Violation Source: CERS

Site ID: 133212  
Site Name: MARTINEZ AUTOMOTIVE REPAIR  
Violation Date: 08-13-2015  
Citation: HSC 6.11 25404.1 - California Health and Safety Code, Chapter 6.11, Section(s) 25404.1

Violation Description: Failure to obtain and/or maintain an active hazardous waste generator permit.

Violation Notes: Hazardous waste permit expired 10/31/2012. Please pay invoice to re-activate hazardous waste generator permit or contact SCC HMCD Hazardous Materials Technicians Michelle Santos at (408)918-1981 for payment options.

Map ID  
Direction  
Distance  
Elevation

MAP FINDINGS

Site

Database(s)

EDR ID Number  
EPA ID Number

**MARTINEZ AUTOMOTIVE REPAIR (Continued)**

**S121743062**

Violation Division: Santa Clara County Environmental Health  
Violation Program: HW  
Violation Source: CERS

Site ID: 133212  
Site Name: MARTINEZ AUTOMOTIVE REPAIR  
Violation Date: 08-13-2015  
Citation: HSC 6.5 Multiple Sections - California Health and Safety Code, Chapter 6.5, Section(s) Multiple Sections

Violation Description: Haz Waste Generator Program - Operations/Maintenance - General  
Violation Notes: 1x oil roller was open when not in use.  
Violation Division: Santa Clara County Environmental Health  
Violation Program: HW  
Violation Source: CERS

Site ID: 133212  
Site Name: MARTINEZ AUTOMOTIVE REPAIR  
Violation Date: 08-13-2015  
Citation: HSC 6.5 Multiple Sections - California Health and Safety Code, Chapter 6.5, Section(s) Multiple Sections

Violation Description: Haz Waste Generator Program - Abandonment/Illegal Disposal/Unauthorized Treatment - General  
Violation Notes: Non-empty containers were co-mingled with trash in work area and with trash pile on perimeter of facility. Containers must be completely empty of all free-flowing liquids before they can be disposed of in trash.

Violation Division: Santa Clara County Environmental Health  
Violation Program: HW  
Violation Source: CERS

Site ID: 133212  
Site Name: MARTINEZ AUTOMOTIVE REPAIR  
Violation Date: 08-13-2015  
Citation: HSC 6.5 25189.5(a) - California Health and Safety Code, Chapter 6.5, Section(s) 25189.5(a)

Violation Description: Failure to properly dispose of hazardous waste at an authorized location.  
Violation Notes: Facility is combining metal and paper used oil filters in hazardous waste drum. Metal used oil filters can continue to be managed accordingly, but paper used oil filters must be separated and managed as a hazardous waste (Ex. Oily Debris).

Violation Division: Santa Clara County Environmental Health  
Violation Program: HW  
Violation Source: CERS

Site ID: 133212  
Site Name: MARTINEZ AUTOMOTIVE REPAIR  
Violation Date: 08-13-2015  
Citation: 22 CCR 12 66262.12 - California Code of Regulations, Title 22, Chapter 12, Section(s) 66262.12

Violation Description: Failure to obtain and/or maintain an Active EPA ID.  
Violation Notes: EPA ID #: CAL000250543 Facility's EPA ID # is INACTIVE. Please re-activate EPA ID Number.

Violation Division: Santa Clara County Environmental Health  
Violation Program: HW  
Violation Source: CERS

Map ID  
Direction  
Distance  
Elevation

MAP FINDINGS

Site

Database(s)

EDR ID Number  
EPA ID Number

**MARTINEZ AUTOMOTIVE REPAIR (Continued)**

**S121743062**

Site ID: 133212  
Site Name: MARTINEZ AUTOMOTIVE REPAIR  
Violation Date: 08-13-2015  
Citation: 40 CFR 1 262.34(d)(5)(iii) - U.S. Code of Federal Regulations, Title 40, Chapter 1, Section(s) 262.34(d)(5)(iii)  
Violation Description: Failure to ensure employees are familiar with the handling and compliance of hazardous waste regulations and emergency response.  
Violation Notes: Due to the number and type of violations, owner is not adequately trained in hazardous waste management. A handout for free hazardous waste training will be provided.  
Violation Division: Santa Clara County Environmental Health  
Violation Program: HW  
Violation Source: CERS

Site ID: 133212  
Site Name: MARTINEZ AUTOMOTIVE REPAIR  
Violation Date: 08-13-2015  
Citation: 22 CCR 12 66262.40(a) - California Code of Regulations, Title 22, Chapter 12, Section(s) 66262.40(a)  
Violation Description: Failure to maintain uniform hazardous waste manifest, consolidated manifest, or bills of lading copies for three years.  
Violation Notes: Owner was not able to provide consolidated manifests at the time of inspection.  
Violation Division: Santa Clara County Environmental Health  
Violation Program: HW  
Violation Source: CERS

Evaluation:  
Eval General Type: Compliance Evaluation Inspection  
Eval Date: 08-13-2015  
Violations Found: Yes  
Eval Type: Routine done by local agency  
Eval Notes: - Hazardous waste generator permit expired 10/31/2012. - EPA ID #: CAL000250543 is INACTIVE. On-site to conduct a routine hazardous waste inspection of facility with consent of owner, Alex Martinez. The following observations were made: - 1 x 75 gallon drum of used oil filters (paper and metal) with no date and an illegible label - 1 x 55 gallon drum of used oil filters labeled "drained used oil filters" but with a label that was inaccessible to observe if accumulation date was marked - 1 x 75 gallon drum containing a 30 gallon drum of used oil inside. Drum was labeled as "Waste Antifreeze" in faint lettering and had no accumulation date marked - 1 x oil roller fully labeled with accumulation date (4-7-2013) with a used paper oil filter draining - 2 x open, unlabeled pants of oil on ground with no label - non-empty containers of coolant and motor oil in trash inside work area and in trash pile outside, on the facility's perimeter - 2 x 5 gallon buckets and 1 x [Truncated]  
Eval Division: Santa Clara County Environmental Health  
Eval Program: HW  
Eval Source: CERS

Enforcement Action:  
Site ID: 133212  
Site Name: MARTINEZ AUTOMOTIVE REPAIR  
Site Address: 430 WASHINGTON ST  
Site City: SAN JOSE

Map ID  
Direction  
Distance  
Elevation

MAP FINDINGS

Site

Database(s)

EDR ID Number  
EPA ID Number

**MARTINEZ AUTOMOTIVE REPAIR (Continued)**

**S121743062**

Site Zip: 95112  
Enf Action Date: 08-13-2015  
Enf Action Type: Notice of Violation (Unified Program)  
Enf Action Description: Notice of Violation Issued by the Inspector at the Time of Inspection  
Enf Action Notes: Not reported  
Enf Action Division: Santa Clara County Environmental Health  
Enf Action Program: HW  
Enf Action Source: CERS

Coordinates:

Site ID: 133212  
Facility Name: MARTINEZ AUTOMOTIVE REPAIR  
Env Int Type Code: HWG  
Program ID: 10352884  
Coord Name: Not reported  
Ref Point Type Desc: Center of a facility or station.  
Latitude: 37.346880  
Longitude: -121.886110

Affiliation:

Affiliation Type Desc: CUPA District  
Entity Name: Santa Clara County Environmental Health  
Entity Title: Not reported  
Affiliation Address: 1555 Berger Drive, Suite 300  
Affiliation City: San Jose  
Affiliation State: CA  
Affiliation Country: Not reported  
Affiliation Zip: 95112-2716  
Affiliation Phone: (408) 918-3400

Affiliation Type Desc: Facility Mailing Address  
Entity Name: Mailing Address  
Entity Title: Not reported  
Affiliation Address: 430 WASHINGTON ST  
Affiliation City: SAN JOSE  
Affiliation State: CA  
Affiliation Country: Not reported  
Affiliation Zip: 95112  
Affiliation Phone: Not reported

Affiliation Type Desc: Parent Corporation  
Entity Name: MARTINEZ AUTOMOTIVE REPAIR  
Entity Title: Not reported  
Affiliation Address: Not reported  
Affiliation City: Not reported  
Affiliation State: Not reported  
Affiliation Country: Not reported  
Affiliation Zip: Not reported  
Affiliation Phone: Not reported

Map ID  
Direction  
Distance  
Elevation

MAP FINDINGS

Site

Database(s)

EDR ID Number  
EPA ID Number

D23  
NNW  
1/8-1/4  
0.126 mi.  
666 ft.

**SONORA HIGH SCHOOL - TANK - 4 (GYM)**  
**430 WASHINGTON ST N**  
**SONORA, CA 95370**  
**Site 2 of 2 in cluster D**

**LUST S104163136**  
**CUPA Listings N/A**  
**HIST CORTESE**  
**SAN JOSE HAZMAT**

**Relative:**  
**Lower**  
**Actual:**  
**76 ft.**

**LUST:**  
Lead Agency: CENTRAL VALLEY RWQCB (REGION 5S)  
Case Type: LUST Cleanup Site  
Geo Track: [http://geotracker.waterboards.ca.gov/profile\\_report.asp?global\\_id=T0610900071](http://geotracker.waterboards.ca.gov/profile_report.asp?global_id=T0610900071)  
Global Id: T0610900071  
Latitude: 37.9908692  
Longitude: -120.385317  
Status: Completed - Case Closed  
Status Date: 08/01/2002  
Case Worker: Not reported  
RB Case Number: 550092  
Local Agency: TUOLUMNE COUNTY  
File Location: Not reported  
Local Case Number: Not reported  
Potential Media Affect: Aquifer used for drinking water supply  
Potential Contaminants of Concern: Diesel  
Site History: Not reported

**LUST:**  
Global Id: T0610900071  
Contact Type: Local Agency Caseworker  
Contact Name: SYLVIA MIRELES  
Organization Name: TUOLUMNE COUNTY  
Address: 2 SOUTH GREEN STREET  
City: SONORA  
Email: [smireles@co.tuolumne.ca.us](mailto:smireles@co.tuolumne.ca.us)  
Phone Number: Not reported

**LUST:**  
Global Id: T0610900071  
Action Type: Other  
Date: 08/16/1993  
Action: Leak Discovery

Global Id: T0610900071  
Action Type: RESPONSE  
Date: 07/30/2002  
Action: Unknown

Global Id: T0610900071  
Action Type: ENFORCEMENT  
Date: 11/28/2001  
Action: Staff Letter

Global Id: T0610900071  
Action Type: ENFORCEMENT  
Date: 11/29/2001  
Action: Staff Letter

Global Id: T0610900071  
Action Type: ENFORCEMENT  
Date: 01/08/2002  
Action: Staff Letter

Map ID  
Direction  
Distance  
Elevation

MAP FINDINGS

Site

Database(s)

EDR ID Number  
EPA ID Number

**SONORA HIGH SCHOOL - TANK - 4 (GYM) (Continued)**

**S104163136**

Global Id: T0610900071  
Action Type: ENFORCEMENT  
Date: 07/10/2002  
Action: Staff Letter

Global Id: T0610900071  
Action Type: ENFORCEMENT  
Date: 05/29/2002  
Action: Staff Letter

Global Id: T0610900071  
Action Type: ENFORCEMENT  
Date: 01/07/2002  
Action: Staff Letter

Global Id: T0610900071  
Action Type: Other  
Date: 08/31/1993  
Action: Leak Reported

**LUST:**

Global Id: T0610900071  
Status: Open - Case Begin Date  
Status Date: 08/16/1993

Global Id: T0610900071  
Status: Open - Site Assessment  
Status Date: 08/16/1993

Global Id: T0610900071  
Status: Open - Site Assessment  
Status Date: 10/06/1999

Global Id: T0610900071  
Status: Completed - Case Closed  
Status Date: 08/01/2002

**LUST REG 5:**

Region: 5  
Status: Case Closed  
Case Number: 550092  
Case Type: Drinking Water Aquifer affected  
Substance: DIESEL  
Staff Initials: PGM  
Lead Agency: Regional  
Program: LUST  
MTBE Code: 0

**CUPA SANTA CLARA:**

Region: SANTA CLARA  
PE#: 2202  
Program Description: GENERATES < 100 KG/YR  
Latitude: 37.34688  
Longitude: -121.88621  
Record ID: PR0314397

Map ID  
Direction  
Distance  
Elevation

MAP FINDINGS

Site

Database(s)

EDR ID Number  
EPA ID Number

**SONORA HIGH SCHOOL - TANK - 4 (GYM) (Continued)**

**S104163136**

Facility ID: FA0209457

**HIST CORTESE:**

Region: CORTESE  
Facility County Code: 55  
Reg By: LTNKA  
Reg Id: 550092

**SAN JOSE HAZMAT:**

Region: SAN JOSE  
File Num: 407043  
Class: Auto Wrecking/Misc Simple Facility

**24**  
**North**  
**1/8-1/4**  
**0.160 mi.**  
**846 ft.**

**SOUSA PROPERTY**  
**463 WASHINGTON ST**  
**SAN JOSE, CA 95112**

**LUST S105512914**  
**HIST LUST N/A**  
**CERS**

**Relative:**  
**Lower**  
**Actual:**  
**76 ft.**

**LUST:**

Lead Agency: SANTA CLARA COUNTY LOP  
Case Type: LUST Cleanup Site  
Geo Track: [http://geotracker.waterboards.ca.gov/profile\\_report.asp?global\\_id=T0608541410](http://geotracker.waterboards.ca.gov/profile_report.asp?global_id=T0608541410)  
Global Id: T0608541410  
Latitude: 37.3475232  
Longitude: -121.8852168  
Status: Completed - Case Closed  
Status Date: 12/07/2006  
Case Worker: Not reported  
RB Case Number: Not reported  
Local Agency: Not reported  
File Location: All Files are on GeoTracker or in the Local Agency Database  
Local Case Number: 07S1E05Q01f  
Potential Media Affect: Other Groundwater (uses other than drinking water)  
Potential Contaminants of Concern: Gasoline  
Site History: Not reported

**LUST:**

Global Id: T0608541410  
Contact Type: Regional Board Caseworker  
Contact Name: Regional Water Board  
Organization Name: SAN FRANCISCO BAY RWQCB (REGION 2)  
Address: 1515 CLAY ST SUITE 1400  
City: OAKLAND  
Email: Not reported  
Phone Number: Not reported

**LUST:**

Global Id: T0608541410  
Action Type: RESPONSE  
Date: 06/21/2000  
Action: Other Report / Document

Global Id: T0608541410  
Action Type: RESPONSE  
Date: 11/22/2001  
Action: Soil and Water Investigation Workplan



Map ID  
Direction  
Distance  
Elevation

MAP FINDINGS

Site

Database(s)

EDR ID Number  
EPA ID Number

**SOUSA PROPERTY (Continued)**

**S105512914**

Global Id:	T0608541410
Action Type:	RESPONSE
Date:	03/20/2001
Action:	Soil and Water Investigation Report
Global Id:	T0608541410
Action Type:	RESPONSE
Date:	08/04/2003
Action:	Soil and Water Investigation Report
Global Id:	T0608541410
Action Type:	RESPONSE
Date:	06/26/2002
Action:	Soil and Water Investigation Report
Global Id:	T0608541410
Action Type:	RESPONSE
Date:	06/21/2006
Action:	Other Report / Document
Global Id:	T0608541410
Action Type:	RESPONSE
Date:	06/06/2001
Action:	Other Report / Document
Global Id:	T0608541410
Action Type:	RESPONSE
Date:	07/23/2002
Action:	Tank Removal Report / UST Sampling Report
Global Id:	T0608541410
Action Type:	RESPONSE
Date:	03/30/2005
Action:	Well Destruction Report
Global Id:	T0608541410
Action Type:	RESPONSE
Date:	07/10/2002
Action:	Other Report / Document
Global Id:	T0608541410
Action Type:	RESPONSE
Date:	05/18/2006
Action:	Request for Closure
Global Id:	T0608541410
Action Type:	RESPONSE
Date:	07/16/2001
Action:	Soil and Water Investigation Report
Global Id:	T0608541410
Action Type:	REMEDIATION
Date:	08/30/2002
Action:	Ex Situ Physical/Chemical Treatment (other than P&T, SVE, or Excavation)
Global Id:	T0608541410
Action Type:	REMEDIATION

Map ID  
Direction  
Distance  
Elevation

MAP FINDINGS

Site

Database(s)

EDR ID Number  
EPA ID Number

**SOUSA PROPERTY (Continued)**

**S105512914**

Date: 09/01/2002  
Action: Pump & Treat (P&T) Groundwater

Global Id: T0608541410  
Action Type: RESPONSE  
Date: 06/08/2004  
Action: Monitoring Report - Quarterly

Global Id: T0608541410  
Action Type: RESPONSE  
Date: 01/22/2003  
Action: Soil and Water Investigation Workplan

Global Id: T0608541410  
Action Type: RESPONSE  
Date: 07/29/2002  
Action: Soil and Water Investigation Workplan

Global Id: T0608541410  
Action Type: RESPONSE  
Date: 06/26/2002  
Action: Tank Removal Report / UST Sampling Report

Global Id: T0608541410  
Action Type: RESPONSE  
Date: 06/27/2002  
Action: Tank Removal Report / UST Sampling Report

Global Id: T0608541410  
Action Type: RESPONSE  
Date: 07/10/2002  
Action: Tank Removal Report / UST Sampling Report

Global Id: T0608541410  
Action Type: RESPONSE  
Date: 04/25/2002  
Action: Monitoring Report - Quarterly

Global Id: T0608541410  
Action Type: RESPONSE  
Date: 10/29/2003  
Action: Monitoring Report - Quarterly

Global Id: T0608541410  
Action Type: RESPONSE  
Date: 01/01/2004  
Action: Monitoring Report - Quarterly

Global Id: T0608541410  
Action Type: RESPONSE  
Date: 04/01/2004  
Action: Monitoring Report - Quarterly

Global Id: T0608541410  
Action Type: RESPONSE  
Date: 07/01/2004  
Action: Monitoring Report - Quarterly

Map ID  
Direction  
Distance  
Elevation

MAP FINDINGS

Site

Database(s)

EDR ID Number  
EPA ID Number

**SOUSA PROPERTY (Continued)**

**S105512914**

Global Id: T0608541410  
Action Type: RESPONSE  
Date: 11/01/2004  
Action: Monitoring Report - Quarterly

Global Id: T0608541410  
Action Type: RESPONSE  
Date: 09/20/2006  
Action: Monitoring Report - Quarterly

Global Id: T0608541410  
Action Type: RESPONSE  
Date: 03/01/2006  
Action: Monitoring Report - Quarterly

Global Id: T0608541410  
Action Type: ENFORCEMENT  
Date: 02/07/2001  
Action: Notice of Responsibility - #1072

Global Id: T0608541410  
Action Type: ENFORCEMENT  
Date: 01/26/2005  
Action: Staff Letter - #50621

Global Id: T0608541410  
Action Type: RESPONSE  
Date: 06/08/2005  
Action: Monitoring Report - Quarterly

Global Id: T0608541410  
Action Type: RESPONSE  
Date: 10/07/2002  
Action: Soil and Water Investigation Report

Global Id: T0608541410  
Action Type: RESPONSE  
Date: 10/21/2002  
Action: Monitoring Report - Quarterly

Global Id: T0608541410  
Action Type: RESPONSE  
Date: 03/08/2005  
Action: Monitoring Report - Quarterly

Global Id: T0608541410  
Action Type: RESPONSE  
Date: 05/21/2001  
Action: Soil and Water Investigation Workplan

Global Id: T0608541410  
Action Type: RESPONSE  
Date: 10/26/2001  
Action: Monitoring Report - Quarterly

Global Id: T0608541410  
Action Type: RESPONSE

Map ID  
Direction  
Distance  
Elevation

MAP FINDINGS

Site

Database(s)

EDR ID Number  
EPA ID Number

**SOUSA PROPERTY (Continued)**

**S105512914**

Date: 01/16/2003  
Action: Monitoring Report - Quarterly

Global Id: T0608541410  
Action Type: RESPONSE  
Date: 09/23/2002  
Action: Other Report / Document

Global Id: T0608541410  
Action Type: RESPONSE  
Date: 10/04/2006  
Action: Correspondence

Global Id: T0608541410  
Action Type: RESPONSE  
Date: 06/06/2001  
Action: Other Report / Document

Global Id: T0608541410  
Action Type: REMEDIATION  
Date: 06/01/2002  
Action: Excavation

Global Id: T0608541410  
Action Type: RESPONSE  
Date: 03/01/2001  
Action: Soil and Water Investigation Workplan

Global Id: T0608541410  
Action Type: RESPONSE  
Date: 06/06/2001  
Action: Other Report / Document

Global Id: T0608541410  
Action Type: RESPONSE  
Date: 03/01/2001  
Action: Soil and Water Investigation Workplan

Global Id: T0608541410  
Action Type: RESPONSE  
Date: 02/01/2005  
Action: Monitoring Report - Quarterly

Global Id: T0608541410  
Action Type: RESPONSE  
Date: 02/21/2001  
Action: Soil and Water Investigation Workplan

Global Id: T0608541410  
Action Type: RESPONSE  
Date: 05/05/2003  
Action: Verbal Communication

Global Id: T0608541410  
Action Type: RESPONSE  
Date: 01/08/2001  
Action: Soil and Water Investigation Report

Map ID  
Direction  
Distance  
Elevation

MAP FINDINGS

Site

Database(s)

EDR ID Number  
EPA ID Number

**SOUSA PROPERTY (Continued)**

**S105512914**

Global Id: T0608541410  
Action Type: RESPONSE  
Date: 08/04/2003  
Action: Well Installation Report

Global Id: T0608541410  
Action Type: RESPONSE  
Date: 02/01/2005  
Action: Well Destruction Report

Global Id: T0608541410  
Action Type: RESPONSE  
Date: 10/15/2002  
Action: Monitoring Report - Quarterly

Global Id: T0608541410  
Action Type: RESPONSE  
Date: 04/24/2003  
Action: Monitoring Report - Quarterly

Global Id: T0608541410  
Action Type: RESPONSE  
Date: 08/01/2005  
Action: Monitoring Report - Quarterly

Global Id: T0608541410  
Action Type: RESPONSE  
Date: 05/18/2001  
Action: Soil and Water Investigation Workplan

Global Id: T0608541410  
Action Type: RESPONSE  
Date: 08/01/2001  
Action: Monitoring Report - Quarterly

Global Id: T0608541410  
Action Type: RESPONSE  
Date: 01/25/2002  
Action: Monitoring Report - Quarterly

Global Id: T0608541410  
Action Type: RESPONSE  
Date: 09/03/2002  
Action: Other Report / Document

Global Id: T0608541410  
Action Type: RESPONSE  
Date: 12/01/2000  
Action: Preliminary Site Assessment Report

Global Id: T0608541410  
Action Type: RESPONSE  
Date: 02/06/2003  
Action: Correspondence

Global Id: T0608541410  
Action Type: ENFORCEMENT

Map ID  
Direction  
Distance  
Elevation

MAP FINDINGS

Site

Database(s)

EDR ID Number  
EPA ID Number

**SOUSA PROPERTY (Continued)**

**S105512914**

Date: 03/20/2001  
Action: Staff Letter - #27599

Global Id: T0608541410  
Action Type: ENFORCEMENT  
Date: 05/18/2001  
Action: Staff Letter - #27601

Global Id: T0608541410  
Action Type: ENFORCEMENT  
Date: 08/01/2001  
Action: Staff Letter - #27605

Global Id: T0608541410  
Action Type: ENFORCEMENT  
Date: 10/26/2001  
Action: Staff Letter - #27607

Global Id: T0608541410  
Action Type: ENFORCEMENT  
Date: 01/25/2002  
Action: Staff Letter - #27649

Global Id: T0608541410  
Action Type: ENFORCEMENT  
Date: 08/12/2002  
Action: Staff Letter - #38437

Global Id: T0608541410  
Action Type: ENFORCEMENT  
Date: 10/25/2002  
Action: Staff Letter - #38827

Global Id: T0608541410  
Action Type: ENFORCEMENT  
Date: 08/26/2003  
Action: Staff Letter - #42006

Global Id: T0608541410  
Action Type: RESPONSE  
Date: 03/23/2001  
Action: Soil and Water Investigation Report

Global Id: T0608541410  
Action Type: ENFORCEMENT  
Date: 10/04/2006  
Action: Staff Letter - #60401

Global Id: T0608541410  
Action Type: Other  
Date: 01/08/2001  
Action: Leak Reported

Global Id: T0608541410  
Action Type: RESPONSE  
Date: 12/01/2006  
Action: Other Report / Document

Map ID  
Direction  
Distance  
Elevation

MAP FINDINGS

Site

Database(s)

EDR ID Number  
EPA ID Number

**SOUSA PROPERTY (Continued)**

**S105512914**

Global Id: T0608541410  
Action Type: RESPONSE  
Date: 07/30/2002  
Action: Unauthorized Release Form

Global Id: T0608541410  
Action Type: RESPONSE  
Date: 06/27/2002  
Action: Tank Removal Report / UST Sampling Report

Global Id: T0608541410  
Action Type: RESPONSE  
Date: 11/27/2001  
Action: Soil and Water Investigation Workplan

Global Id: T0608541410  
Action Type: RESPONSE  
Date: 07/30/2002  
Action: Monitoring Report - Quarterly

Global Id: T0608541410  
Action Type: ENFORCEMENT  
Date: 12/07/2006  
Action: Closure/No Further Action Letter - #60721

Global Id: T0608541410  
Action Type: RESPONSE  
Date: 12/08/2004  
Action: Monitoring Report - Quarterly

Global Id: T0608541410  
Action Type: RESPONSE  
Date: 01/27/2003  
Action: Soil and Water Investigation Workplan

Global Id: T0608541410  
Action Type: RESPONSE  
Date: 02/24/2003  
Action: Monitoring Report - Quarterly

Global Id: T0608541410  
Action Type: RESPONSE  
Date: 11/01/2001  
Action: Monitoring Report - Quarterly

Global Id: T0608541410  
Action Type: RESPONSE  
Date: 03/08/2004  
Action: Monitoring Report - Quarterly

Global Id: T0608541410  
Action Type: RESPONSE  
Date: 04/07/2003  
Action: Soil and Water Investigation Report

Global Id: T0608541410  
Action Type: RESPONSE

Map ID  
Direction  
Distance  
Elevation

MAP FINDINGS

Site

Database(s)

EDR ID Number  
EPA ID Number

**SOUSA PROPERTY (Continued)**

**S105512914**

Date: 08/12/2002  
Action: Soil and Water Investigation Workplan

Global Id: T0608541410  
Action Type: RESPONSE  
Date: 09/08/2004  
Action: Monitoring Report - Quarterly

Global Id: T0608541410  
Action Type: ENFORCEMENT  
Date: 11/22/2001  
Action: Staff Letter - #27609

Global Id: T0608541410  
Action Type: ENFORCEMENT  
Date: 06/10/2002  
Action: Staff Letter - #38018

Global Id: T0608541410  
Action Type: ENFORCEMENT  
Date: 01/28/2003  
Action: Staff Letter - #40750

Global Id: T0608541410  
Action Type: RESPONSE  
Date: 12/08/2003  
Action: Monitoring Report - Quarterly

Global Id: T0608541410  
Action Type: RESPONSE  
Date: 02/07/2002  
Action: Monitoring Report - Quarterly

Global Id: T0608541410  
Action Type: RESPONSE  
Date: 08/06/2001  
Action: Soil and Water Investigation Report

**LUST:**

Global Id: T0608541410  
Status: Open - Case Begin Date  
Status Date: 01/08/2001

Global Id: T0608541410  
Status: Open - Site Assessment  
Status Date: 03/01/2001

Global Id: T0608541410  
Status: Open - Verification Monitoring  
Status Date: 07/22/2003

Global Id: T0608541410  
Status: Completed - Case Closed  
Status Date: 12/07/2006



Map ID  
Direction  
Distance  
Elevation

MAP FINDINGS

Site

Database(s)

EDR ID Number  
EPA ID Number

**SOUSA PROPERTY (Continued)**

**S105512914**

LUST REG 2:

Region: 2  
Facility Id: Not reported  
Facility Status: Pollution Characterization  
Case Number: 07S1E05Q01f  
How Discovered: Not reported  
Leak Cause: Not reported  
Leak Source: Not reported  
Date Leak Confirmed: Not reported  
Oversight Program: LUST  
Prelim. Site Assessment Wokplan Submitted: Not reported  
Preliminary Site Assessment Began: 2/1/2001  
Pollution Characterization Began: 4/1/2001  
Pollution Remediation Plan Submitted: Not reported  
Date Remediation Action Underway: Not reported  
Date Post Remedial Action Monitoring Began: Not reported

LUST SANTA CLARA:

Region: SANTA CLARA  
SCVWD ID: 07S1E05Q01F  
Date Closed: 12/07/2006  
EDR Link ID: 07S1E05Q01F

HIST LUST SANTA CLARA:

Region: SANTA CLARA  
Region Code: 2  
SCVWD ID: 07S1E05Q01  
Oversite Agency: SCCDEH  
Date Listed: 2001-01-31 00:00:00  
Closed Date: Not reported

CERS TANKS:

Site ID: 194236  
CERS ID: T0608541410  
CERS Description: Leaking Underground Storage Tank Cleanup Site

Affiliation:

Affiliation Type Desc: Regional Board Caseworker  
Entity Name: Regional Water Board - SAN FRANCISCO BAY RWQCB (REGION 2)  
Entity Title: Not reported  
Affiliation Address: 1515 CLAY ST SUITE 1400  
Affiliation City: OAKLAND  
Affiliation State: CA  
Affiliation Country: Not reported  
Affiliation Zip: Not reported  
Affiliation Phone: Not reported

MAP FINDINGS

Map ID  
Direction  
Distance  
Elevation

Site

Database(s)

EDR ID Number  
EPA ID Number

**E25**            **SATARIANO PROPERTY**  
**ENE**            **600 E JULIAN AVE**  
**1/8-1/4**        **SAN JOSE, CA 95112**  
**0.195 mi.**  
**1030 ft.**        **Site 1 of 2 in cluster E**

**LUST**        **S101303940**  
**HIST LUST**    **N/A**  
**HIST CORTESE**  
**CERS**

**Relative:**  
**Lower**  
**Actual:**  
**78 ft.**

**LUST:**  
Lead Agency:            SANTA CLARA COUNTY LOP  
Case Type:              LUST Cleanup Site  
Geo Track:              [http://geotracker.waterboards.ca.gov/profile\\_report.asp?global\\_id=T0608501206](http://geotracker.waterboards.ca.gov/profile_report.asp?global_id=T0608501206)  
Global Id:                T0608501206  
Latitude:                37.346569  
Longitude:              -121.880225  
Status:                 Completed - Case Closed  
Status Date:            11/07/2003  
Case Worker:            UST  
RB Case Number:        Not reported  
Local Agency:           SANTA CLARA COUNTY LOP  
File Location:           All Files are on GeoTracker or in the Local Agency Database  
Local Case Number:     Not reported  
Potential Media Affect: Other Groundwater (uses other than drinking water)  
Potential Contaminants of Concern: Gasoline  
Site History:            Not reported

**LUST:**  
Global Id:                T0608501206  
Contact Type:           Regional Board Caseworker  
Contact Name:           Regional Water Board  
Organization Name:     SAN FRANCISCO BAY RWQCB (REGION 2)  
Address:                1515 CLAY ST SUITE 1400  
City:                    OAKLAND  
Email:                   Not reported  
Phone Number:         Not reported

Global Id:                T0608501206  
Contact Type:           Local Agency Caseworker  
Contact Name:           UST CASE WORKER  
Organization Name:     SANTA CLARA COUNTY LOP  
Address:                1555 Berger Drive, Suite 300  
City:                    SAN JOSE  
Email:                   Not reported  
Phone Number:         4089183400

**LUST:**  
Global Id:                T0608501206  
Action Type:            RESPONSE  
Date:                    10/30/2003  
Action:                  Well Destruction Report

Global Id:                T0608501206  
Action Type:            RESPONSE  
Date:                    08/12/1991  
Action:                  Well Installation Report

Global Id:                T0608501206  
Action Type:            ENFORCEMENT  
Date:                    07/13/1995  
Action:                  Staff Letter - #27651

Map ID  
Direction  
Distance  
Elevation

MAP FINDINGS

Site

Database(s)

EDR ID Number  
EPA ID Number

**SATARIANO PROPERTY (Continued)**

**S101303940**

Global Id: T0608501206  
Action Type: ENFORCEMENT  
Date: 12/10/1996  
Action: Staff Letter - #27654

Global Id: T0608501206  
Action Type: RESPONSE  
Date: 04/12/1991  
Action: Monitoring Report - Quarterly

Global Id: T0608501206  
Action Type: RESPONSE  
Date: 12/18/1985  
Action: Other Workplan

Global Id: T0608501206  
Action Type: ENFORCEMENT  
Date: 11/08/1991  
Action: Notice of Violation - #39918

Global Id: T0608501206  
Action Type: RESPONSE  
Date: 01/09/2003  
Action: Soil and Water Investigation Report

Global Id: T0608501206  
Action Type: REMEDIATION  
Date: 03/20/1989  
Action: Excavation

Global Id: T0608501206  
Action Type: RESPONSE  
Date: 07/05/2001  
Action: Other Report / Document

Global Id: T0608501206  
Action Type: RESPONSE  
Date: 12/06/1993  
Action: Other Report / Document

Global Id: T0608501206  
Action Type: RESPONSE  
Date: 12/20/2004  
Action: Correspondence

Global Id: T0608501206  
Action Type: RESPONSE  
Date: 10/08/1996  
Action: Other Report / Document

Global Id: T0608501206  
Action Type: RESPONSE  
Date: 04/07/1987  
Action: Other Report / Document

Global Id: T0608501206  
Action Type: RESPONSE

Map ID  
Direction  
Distance  
Elevation

MAP FINDINGS

Site

Database(s)

EDR ID Number  
EPA ID Number

**SATARIANO PROPERTY (Continued)**

**S101303940**

Date: 04/06/1989  
Action: Preliminary Site Assessment Report

Global Id: T0608501206  
Action Type: RESPONSE  
Date: 04/06/1989  
Action: Other Report / Document

Global Id: T0608501206  
Action Type: RESPONSE  
Date: 01/21/1999  
Action: Correspondence

Global Id: T0608501206  
Action Type: RESPONSE  
Date: 02/27/2003  
Action: Unauthorized Release Form

Global Id: T0608501206  
Action Type: RESPONSE  
Date: 12/16/2002  
Action: Tank Removal Report / UST Sampling Report

Global Id: T0608501206  
Action Type: RESPONSE  
Date: 01/06/1989  
Action: Other Report / Document

Global Id: T0608501206  
Action Type: RESPONSE  
Date: 05/12/2003  
Action: Verbal Communication

Global Id: T0608501206  
Action Type: RESPONSE  
Date: 08/15/1995  
Action: Soil and Water Investigation Report

Global Id: T0608501206  
Action Type: RESPONSE  
Date: 02/17/1997  
Action: Corrective Action Plan / Remedial Action Plan

Global Id: T0608501206  
Action Type: Other  
Date: 04/08/1985  
Action: Leak Reported

**LUST:**

Global Id: T0608501206  
Status: Open - Case Begin Date  
Status Date: 04/08/1985

Global Id: T0608501206  
Status: Open - Site Assessment  
Status Date: 04/08/1985

Map ID  
Direction  
Distance  
Elevation

MAP FINDINGS

Site

Database(s)

EDR ID Number  
EPA ID Number

**SATARIANO PROPERTY (Continued)**

**S101303940**

Global Id: T0608501206  
Status: Open - Site Assessment  
Status Date: 09/06/1989  
  
Global Id: T0608501206  
Status: Completed - Case Closed  
Status Date: 11/07/2003

**LUST REG 2:**

Region: 2  
Facility Id: Not reported  
Facility Status: Case Closed  
Case Number: 07S1E05R01f  
How Discovered: Not reported  
Leak Cause: Not reported  
Leak Source: Not reported  
Date Leak Confirmed: Not reported  
Oversight Program: LUST  
Prelim. Site Assessment Workplan Submitted: Not reported  
Preliminary Site Assessment Began: 4/8/1985  
Pollution Characterization Began: 9/6/1989  
Pollution Remediation Plan Submitted: Not reported  
Date Remediation Action Underway: Not reported  
Date Post Remedial Action Monitoring Began: Not reported

**LUST SANTA CLARA:**

Region: SANTA CLARA  
SCVWD ID: 07S1E05R01F  
Date Closed: 11/07/2003  
EDR Link ID: 07S1E05R01F

**HIST LUST SANTA CLARA:**

Region: SANTA CLARA  
Region Code: 2  
SCVWD ID: 07S1E05R01  
Oversite Agency: SCVWD  
Date Listed: 1986-01-01 00:00:00  
Closed Date: 2003-11-07 00:00:00

**HIST CORTESE:**

Region: CORTESE  
Facility County Code: 43  
Reg By: LTNKA  
Reg Id: 43-1227

**CERS TANKS:**

Site ID: 257292  
CERS ID: T0608501206  
CERS Description: Leaking Underground Storage Tank Cleanup Site

**Affiliation:**

Affiliation Type Desc: Local Agency Caseworker  
Entity Name: UST CASE WORKER - SANTA CLARA COUNTY LOP  
Entity Title: Not reported

Map ID  
Direction  
Distance  
Elevation

MAP FINDINGS

Site

Database(s)

EDR ID Number  
EPA ID Number

**SATARIANO PROPERTY (Continued)**

**S101303940**

Affiliation Address: 1555 Berger Drive, Suite 300  
Affiliation City: SAN JOSE  
Affiliation State: CA  
Affiliation Country: Not reported  
Affiliation Zip: Not reported  
Affiliation Phone: 4089183400

Affiliation Type Desc: Regional Board Caseworker  
Entity Name: Regional Water Board - SAN FRANCISCO BAY RWQCB (REGION 2)  
Entity Title: Not reported  
Affiliation Address: 1515 CLAY ST SUITE 1400  
Affiliation City: OAKLAND  
Affiliation State: CA  
Affiliation Country: Not reported  
Affiliation Zip: Not reported  
Affiliation Phone: Not reported

**E26  
ENE  
1/8-1/4  
0.222 mi.  
1170 ft.**

**IA 040814 ROMERO CHIROPRACTIC HEALTH  
625 E JULIAN ST  
SAN JOSE, CA 95112**

**CUPA Listings S121470072  
N/A**

**Site 2 of 2 in cluster E**

**Relative:  
Higher  
Actual:  
79 ft.**

CUPA SANTA CLARA:  
Region: SANTA CLARA  
PE#: 2271  
Program Description: SILVER WASTE ONLY <100 KG/MO  
Latitude: 37.34682  
Longitude: -121.88095  
Record ID: PR0317591  
Facility ID: FA0210386

**27  
WSW  
1/4-1/2  
0.257 mi.  
1359 ft.**

**PAULINE KEPHART PROPERTY  
357 6TH  
SAN JOSE, CA 95112**

**LUST S103472973  
HIST LUST N/A  
HIST CORTESE**

**Relative:  
Lower  
Actual:  
78 ft.**

LUST:  
Lead Agency: SANTA CLARA COUNTY LOP  
Case Type: LUST Cleanup Site  
Geo Track: [http://geotracker.waterboards.ca.gov/profile\\_report.asp?global\\_id=T0608500544](http://geotracker.waterboards.ca.gov/profile_report.asp?global_id=T0608500544)  
Global Id: T0608500544  
Latitude: 37.3439590894449  
Longitude: -121.88951253891  
Status: Completed - Case Closed  
Status Date: 10/17/1990  
Case Worker: UST  
RB Case Number: Not reported  
Local Agency: SANTA CLARA COUNTY LOP  
File Location: All Files are on GeoTracker or in the Local Agency Database  
Local Case Number: Not reported  
Potential Media Affect: Soil  
Potential Contaminants of Concern: Gasoline  
Site History: Not reported

Map ID  
Direction  
Distance  
Elevation

MAP FINDINGS

Site

Database(s)

EDR ID Number  
EPA ID Number

**PAULINE KEPHART PROPERTY (Continued)**

**S103472973**

LUST:

Global Id: T0608500544  
Contact Type: Regional Board Caseworker  
Contact Name: Regional Water Board  
Organization Name: SAN FRANCISCO BAY RWQCB (REGION 2)  
Address: 1515 CLAY ST SUITE 1400  
City: OAKLAND  
Email: Not reported  
Phone Number: Not reported

Global Id: T0608500544  
Contact Type: Local Agency Caseworker  
Contact Name: UST CASE WORKER  
Organization Name: SANTA CLARA COUNTY LOP  
Address: 1555 Berger Drive, Suite 300  
City: SAN JOSE  
Email: Not reported  
Phone Number: 4089183400

LUST:

Global Id: T0608500544  
Action Type: ENFORCEMENT  
Date: 08/01/1990  
Action: Notice of Responsibility - #39961

Global Id: T0608500544  
Action Type: RESPONSE  
Date: 10/19/1990  
Action: Other Report / Document

Global Id: T0608500544  
Action Type: ENFORCEMENT  
Date: 10/17/1990  
Action: Closure/No Further Action Letter

Global Id: T0608500544  
Action Type: Other  
Date: 04/06/1990  
Action: Leak Reported

LUST:

Global Id: T0608500544  
Status: Open - Case Begin Date  
Status Date: 04/06/1990

Global Id: T0608500544  
Status: Open - Site Assessment  
Status Date: 04/06/1990

Global Id: T0608500544  
Status: Completed - Case Closed  
Status Date: 10/17/1990

LUST REG 2:

Map ID  
Direction  
Distance  
Elevation

MAP FINDINGS

Site

Database(s)

EDR ID Number  
EPA ID Number

**PAULINE KEPHART PROPERTY (Continued)**

**S103472973**

Region: 2  
Facility Id: Not reported  
Facility Status: Case Closed  
Case Number: 07S1E08C01f  
How Discovered: Not reported  
Leak Cause: Not reported  
Leak Source: Not reported  
Date Leak Confirmed: Not reported  
Oversight Program: LUST  
Prelim. Site Assessment Workplan Submitted: Not reported  
Preliminary Site Assessment Began: 4/6/1990  
Pollution Characterization Began: Not reported  
Pollution Remediation Plan Submitted: Not reported  
Date Remediation Action Underway: Not reported  
Date Post Remedial Action Monitoring Began: Not reported

**LUST SANTA CLARA:**

Region: SANTA CLARA  
SCVWD ID: 07S1E08C01F  
Date Closed: 10/17/1990  
EDR Link ID: 07S1E08C01F

**HIST LUST SANTA CLARA:**

Region: SANTA CLARA  
Region Code: 2  
SCVWD ID: 07S1E08C01  
Oversite Agency: SCVWD  
Date Listed: 1990-08-08 00:00:00  
Closed Date: 1990-10-17 00:00:00

**HIST CORTESE:**

Region: CORTESE  
Facility County Code: 43  
Reg By: LTNKA  
Reg Id: 43-0499

**28**  
**SSE**  
**1/4-1/2**  
**0.308 mi.**  
**1628 ft.**

**ST PATRICKS PROTO CATHE**  
**389 E SANTA CLARA ST**  
**SAN JOSE, CA 95113**

**CPS-SLIC** **S112935775**  
**HAZNET** **N/A**  
**NPDES**  
**CERS**

**Relative:**  
**Higher**

**Actual:**  
**85 ft.**

**CPS-SLIC:**  
Region: STATE  
**Facility Status: Open - Assessment & Interim Remedial Action**  
Status Date: 06/16/2017  
Global Id: T10000010480  
Lead Agency: SANTA CLARA COUNTY LOP  
Lead Agency Case Number: 2017-11s  
Latitude: 37.34028  
Longitude: -121.88283  
Case Type: Cleanup Program Site  
Case Worker: GOR  
Local Agency: SANTA CLARA COUNTY LOP  
RB Case Number: Not reported  
File Location: All Files are on GeoTracker or in the Local Agency Database



Map ID  
Direction  
Distance  
Elevation

MAP FINDINGS

Site

Database(s)

EDR ID Number  
EPA ID Number

**ST PATRICKS PROTO CATHE (Continued)**

**S112935775**

Potential Media Affected: Soil Vapor, Under Investigation  
Potential Contaminants of Concern: Tetrachloroethylene (PCE)  
Site History: The church is undergoing a redevelopment project and site assessment data reported chlorinated solvent contamination in groundwater beneath the property. The contaminated groundwater is from an up-gradient dry cleaner currently regulated by the Regional Water Quality Control Board. Additional assessment is underway to determine vapor intrusion risk.

[Click here to access the California GeoTracker records for this facility:](#)

**HAZNET:**

envid: S112935775  
Year: 2013  
GEPaid: CAC002719162  
Contact: FACILITIES DIRECTOR  
Telephone: 4089830296  
Mailing Name: Not reported  
Mailing Address: 1150 N 1ST ST STE 100  
Mailing City,St,Zip: SAN JOSE, CA 951124966  
Gen County: Santa Clara  
TSD EPA ID: CAD982042475  
TSD County: Solano  
Waste Category: Not reported  
Disposal Method: Landfill Or Surface Impoundment That Will Be Closed As Landfill( To Include On-Site Treatment And/Or Stabilization)  
Tons: 96  
Cat Decode: Not reported  
Method Decode: Not reported  
Facility County: Not reported

envid: S112935775  
Year: 2004  
GEPaid: CAC002574727  
Contact: CHUCK BUCKLEY  
Telephone: 4089830288  
Mailing Name: Not reported  
Mailing Address: 900 LAFFETTE ST # 301  
Mailing City,St,Zip: SANTA CLARA, CA 95050  
Gen County: Not reported  
TSD EPA ID: CAD982042475  
TSD County: Not reported  
Waste Category: Asbestos containing waste  
Disposal Method: Disposal, Land Fill  
Tons: 5.05  
Cat Decode: Not reported  
Method Decode: Not reported  
Facility County: Santa Clara

**NPDES:**

Facility Status: Not reported  
NPDES Number: Not reported  
Region: Not reported  
Agency Number: Not reported  
Regulatory Measure ID: Not reported  
Place ID: Not reported

Map ID  
Direction  
Distance  
Elevation

MAP FINDINGS

Site

Database(s)

EDR ID Number  
EPA ID Number

**ST PATRICKS PROTO CATHE (Continued)**

**S112935775**

Order Number: Not reported  
WDID: 2 43C380000  
Regulatory Measure Type: Construction  
Program Type: Not reported  
Adoption Date Of Regulatory Measure: Not reported  
Effective Date Of Regulatory Measure: Not reported  
Termination Date Of Regulatory Measure: Not reported  
Expiration Date Of Regulatory Measure: Not reported  
Discharge Address: Not reported  
Discharge Name: Not reported  
Discharge City: Not reported  
Discharge State: Not reported  
Discharge Zip: Not reported  
Status: Active  
Status Date: 05/31/2017  
Operator Name: Our Lady of La Vang Church  
Operator Address: 1150 North 1st Street Suite 100  
Operator City: San Jose  
Operator State: California  
Operator Zip: 95112

NPDES as of 03/2018:  
NPDES Number: CAS000002  
Status: Active  
Agency Number: 0  
Region: 2  
Regulatory Measure ID: 486296  
Order Number: 2009-0009-DWQ  
Regulatory Measure Type: Enrollee  
Place ID: Not reported  
WDID: 2 43C380000  
Program Type: Construction  
Adoption Date Of Regulatory Measure: Not reported  
Effective Date Of Regulatory Measure: 05/31/2017  
Expiration Date Of Regulatory Measure: Not reported  
Termination Date Of Regulatory Measure: Not reported  
Discharge Name: Our Lady of La Vang Church  
Discharge Address: 1150 North 1st Street Suite 100  
Discharge City: San Jose  
Discharge State: California  
Discharge Zip: 95112  
Received Date: Not reported  
Processed Date: Not reported  
Status: Not reported  
Status Date: Not reported  
Place Size: Not reported  
Place Size Unit: Not reported  
Contact: Not reported  
Contact Title: Not reported  
Contact Phone: Not reported  
Contact Phone Ext: Not reported  
Contact Email: Not reported  
Operator Name: Not reported  
Operator Address: Not reported  
Operator City: Not reported  
Operator State: Not reported  
Operator Zip: Not reported  
Operator Contact: Not reported

Map ID  
Direction  
Distance  
Elevation

MAP FINDINGS

Site

Database(s)

EDR ID Number  
EPA ID Number

**ST PATRICKS PROTO CATHE (Continued)**

**S112935775**

Operator Contact Title:	Not reported
Operator Contact Phone:	Not reported
Operator Contact Phone Ext:	Not reported
Operator Contact Email:	Not reported
Operator Type:	Not reported
Developer:	Not reported
Developer Address:	Not reported
Developer City:	Not reported
Developer State:	Not reported
Developer Zip:	Not reported
Developer Contact:	Not reported
Developer Contact Title:	Not reported
Constype Linear Utility Ind:	Not reported
Emergency Phone:	Not reported
Emergency Phone Ext:	Not reported
Constype Above Ground Ind:	Not reported
Constype Below Ground Ind:	Not reported
Constype Cable Line Ind:	Not reported
Constype Comm Line Ind:	Not reported
Constype Commercial Ind:	Not reported
Constype Electrical Line Ind:	Not reported
Constype Gas Line Ind:	Not reported
Constype Industrial Ind:	Not reported
Constype Other Description:	Not reported
Constype Other Ind:	Not reported
Constype Recons Ind:	Not reported
Constype Residential Ind:	Not reported
Constype Transport Ind:	Not reported
Constype Utility Description:	Not reported
Constype Utility Ind:	Not reported
Constype Water Sewer Ind:	Not reported
Dir Discharge Uswater Ind:	Not reported
Receiving Water Name:	Not reported
Certifier:	Not reported
Certifier Title:	Not reported
Certification Date:	Not reported
Primary Sic:	Not reported
Secondary Sic:	Not reported
Tertiary Sic:	Not reported
NPDES Number:	Not reported
Status:	Not reported
Agency Number:	Not reported
Region:	2
Regulatory Measure ID:	486296
Order Number:	Not reported
Regulatory Measure Type:	Construction
Place ID:	Not reported
WDID:	2 43C380000
Program Type:	Not reported
Adoption Date Of Regulatory Measure:	Not reported
Effective Date Of Regulatory Measure:	Not reported
Expiration Date Of Regulatory Measure:	Not reported
Termination Date Of Regulatory Measure:	Not reported
Discharge Name:	Not reported
Discharge Address:	Not reported
Discharge City:	Not reported

Map ID  
Direction  
Distance  
Elevation

MAP FINDINGS

Site

Database(s)

EDR ID Number  
EPA ID Number

**ST PATRICKS PROTO CATHE (Continued)**

**S112935775**

Discharge State:	Not reported
Discharge Zip:	Not reported
Received Date:	05/25/2017
Processed Date:	05/31/2017
Status:	Active
Status Date:	05/31/2017
Place Size:	2.7
Place Size Unit:	Acres
Contact:	Chi Nguyen
Contact Title:	Owner Representative
Contact Phone:	408-828-8499
Contact Phone Ext:	Not reported
Contact Email:	chi.scpm@gmail.com
Operator Name:	Our Lady of La Vang Church
Operator Address:	389 E Santa Clara St
Operator City:	San Jose
Operator State:	California
Operator Zip:	95113
Operator Contact:	Chi Nguyen
Operator Contact Title:	Owner Representative
Operator Contact Phone:	408-828-8499
Operator Contact Phone Ext:	Not reported
Operator Contact Email:	chi.scpm@gmail.com
Operator Type:	Other
Developer:	Our Lady of La Vang Church
Developer Address:	389 E Santa Clara St
Developer City:	San Jose
Developer State:	California
Developer Zip:	95113
Developer Contact:	Chi Nguyen
Developer Contact Title:	Owner Representative
Constype Linear Utility Ind:	N
Emergency Phone:	408-828-8499
Emergency Phone Ext:	Not reported
Constype Above Ground Ind:	N
Constype Below Ground Ind:	N
Constype Cable Line Ind:	N
Constype Comm Line Ind:	N
Constype Commercial Ind:	Y
Constype Electrical Line Ind:	N
Constype Gas Line Ind:	N
Constype Industrial Ind:	N
Constype Other Description:	Not reported
Constype Other Ind:	N
Constype Recons Ind:	N
Constype Residential Ind:	N
Constype Transport Ind:	N
Constype Utility Description:	Not reported
Constype Utility Ind:	N
Constype Water Sewer Ind:	N
Dir Discharge Uswater Ind:	N
Receiving Water Name:	Guadalupe
Certifier:	Chi Nguyen
Certifier Title:	Owner Representative
Certification Date:	25-MAY-17
Primary Sic:	Not reported
Secondary Sic:	Not reported

Map ID  
Direction  
Distance  
Elevation

MAP FINDINGS

Site

Database(s)

EDR ID Number  
EPA ID Number

**ST PATRICKS PROTO CATHE (Continued)**

**S112935775**

Tertiary Sic: Not reported

Facility Status: Active  
NPDES Number: CAS000002  
Region: 2  
Agency Number: 0  
Regulatory Measure ID: 486296  
Place ID: Not reported  
Order Number: 2009-0009-DWQ  
WDID: 2 43C380000  
Regulatory Measure Type: Enrollee  
Program Type: Construction  
Adoption Date Of Regulatory Measure: Not reported  
Effective Date Of Regulatory Measure: 05/31/2017  
Termination Date Of Regulatory Measure: Not reported  
Expiration Date Of Regulatory Measure: Not reported  
Discharge Address: 1150 North 1st Street Suite 100  
Discharge Name: Our Lady of La Vang Church  
Discharge City: San Jose  
Discharge State: California  
Discharge Zip: 95112  
Status: Not reported  
Status Date: Not reported  
Operator Name: Not reported  
Operator Address: Not reported  
Operator City: Not reported  
Operator State: Not reported  
Operator Zip: Not reported

NPDES as of 03/2018:  
NPDES Number: CAS000002  
Status: Active  
Agency Number: 0  
Region: 2  
Regulatory Measure ID: 486296  
Order Number: 2009-0009-DWQ  
Regulatory Measure Type: Enrollee  
Place ID: Not reported  
WDID: 2 43C380000  
Program Type: Construction  
Adoption Date Of Regulatory Measure: Not reported  
Effective Date Of Regulatory Measure: 05/31/2017  
Expiration Date Of Regulatory Measure: Not reported  
Termination Date Of Regulatory Measure: Not reported  
Discharge Name: Our Lady of La Vang Church  
Discharge Address: 1150 North 1st Street Suite 100  
Discharge City: San Jose  
Discharge State: California  
Discharge Zip: 95112  
Received Date: Not reported  
Processed Date: Not reported  
Status: Not reported  
Status Date: Not reported  
Place Size: Not reported  
Place Size Unit: Not reported  
Contact: Not reported  
Contact Title: Not reported

Map ID  
Direction  
Distance  
Elevation

MAP FINDINGS

Site

Database(s)

EDR ID Number  
EPA ID Number

**ST PATRICKS PROTO CATHE (Continued)**

**S112935775**

Contact Phone:	Not reported
Contact Phone Ext:	Not reported
Contact Email:	Not reported
Operator Name:	Not reported
Operator Address:	Not reported
Operator City:	Not reported
Operator State:	Not reported
Operator Zip:	Not reported
Operator Contact:	Not reported
Operator Contact Title:	Not reported
Operator Contact Phone:	Not reported
Operator Contact Phone Ext:	Not reported
Operator Contact Email:	Not reported
Operator Type:	Not reported
Developer:	Not reported
Developer Address:	Not reported
Developer City:	Not reported
Developer State:	Not reported
Developer Zip:	Not reported
Developer Contact:	Not reported
Developer Contact Title:	Not reported
Constype Linear Utility Ind:	Not reported
Emergency Phone:	Not reported
Emergency Phone Ext:	Not reported
Constype Above Ground Ind:	Not reported
Constype Below Ground Ind:	Not reported
Constype Cable Line Ind:	Not reported
Constype Comm Line Ind:	Not reported
Constype Commercial Ind:	Not reported
Constype Electrical Line Ind:	Not reported
Constype Gas Line Ind:	Not reported
Constype Industrial Ind:	Not reported
Constype Other Description:	Not reported
Constype Other Ind:	Not reported
Constype Recons Ind:	Not reported
Constype Residential Ind:	Not reported
Constype Transport Ind:	Not reported
Constype Utility Description:	Not reported
Constype Utility Ind:	Not reported
Constype Water Sewer Ind:	Not reported
Dir Discharge Uswater Ind:	Not reported
Receiving Water Name:	Not reported
Certifier:	Not reported
Certifier Title:	Not reported
Certification Date:	Not reported
Primary Sic:	Not reported
Secondary Sic:	Not reported
Tertiary Sic:	Not reported
NPDES Number:	Not reported
Status:	Not reported
Agency Number:	Not reported
Region:	2
Regulatory Measure ID:	486296
Order Number:	Not reported
Regulatory Measure Type:	Construction
Place ID:	Not reported

Map ID  
Direction  
Distance  
Elevation

MAP FINDINGS

Site

Database(s)

EDR ID Number  
EPA ID Number

**ST PATRICKS PROTO CATHE (Continued)**

**S112935775**

WDID: 2 43C380000  
Program Type: Not reported  
Adoption Date Of Regulatory Measure: Not reported  
Effective Date Of Regulatory Measure: Not reported  
Expiration Date Of Regulatory Measure: Not reported  
Termination Date Of Regulatory Measure: Not reported  
Discharge Name: Not reported  
Discharge Address: Not reported  
Discharge City: Not reported  
Discharge State: Not reported  
Discharge Zip: Not reported  
Received Date: 05/25/2017  
Processed Date: 05/31/2017  
Status: Active  
Status Date: 05/31/2017  
Place Size: 2.7  
Place Size Unit: Acres  
Contact: Chi Nguyen  
Contact Title: Owner Representative  
Contact Phone: 408-828-8499  
Contact Phone Ext: Not reported  
Contact Email: chi.scpm@gmail.com  
Operator Name: Our Lady of La Vang Church  
Operator Address: 389 E Santa Clara St  
Operator City: San Jose  
Operator State: California  
Operator Zip: 95113  
Operator Contact: Chi Nguyen  
Operator Contact Title: Owner Representative  
Operator Contact Phone: 408-828-8499  
Operator Contact Phone Ext: Not reported  
Operator Contact Email: chi.scpm@gmail.com  
Operator Type: Other  
Developer: Our Lady of La Vang Church  
Developer Address: 389 E Santa Clara St  
Developer City: San Jose  
Developer State: California  
Developer Zip: 95113  
Developer Contact: Chi Nguyen  
Developer Contact Title: Owner Representative  
Constype Linear Utility Ind: N  
Emergency Phone: 408-828-8499  
Emergency Phone Ext: Not reported  
Constype Above Ground Ind: N  
Constype Below Ground Ind: N  
Constype Cable Line Ind: N  
Constype Comm Line Ind: N  
Constype Commercial Ind: Y  
Constype Electrical Line Ind: N  
Constype Gas Line Ind: N  
Constype Industrial Ind: N  
Constype Other Description: Not reported  
Constype Other Ind: N  
Constype Recons Ind: N  
Constype Residential Ind: N  
Constype Transport Ind: N  
Constype Utility Description: Not reported

Map ID  
 Direction  
 Distance  
 Elevation

MAP FINDINGS

Site

Database(s)

EDR ID Number  
 EPA ID Number

**ST PATRICKS PROTO CATHE (Continued)**

**S112935775**

Constype Utility Ind: N  
 Constype Water Sewer Ind: N  
 Dir Discharge Uswater Ind: N  
 Receiving Water Name: Guadalupe  
 Certifier: Chi Nguyen  
 Certifier Title: Owner Representative  
 Certification Date: 25-MAY-17  
 Primary Sic: Not reported  
 Secondary Sic: Not reported  
 Tertiary Sic: Not reported

**CERS TANKS:**

Site ID: 423413  
 CERS ID: T10000010480  
 CERS Description: Cleanup Program Site

**Affiliation:**

Affiliation Type Desc: Local Agency Caseworker  
 Entity Name: Gerald O'Regan - SANTA CLARA COUNTY LOP  
 Entity Title: Not reported  
 Affiliation Address: 1555 BERGER DRIVE STE 300  
 Affiliation City: SAN JOSE  
 Affiliation State: CA  
 Affiliation Country: Not reported  
 Affiliation Zip: Not reported  
 Affiliation Phone: Not reported

**F29**  
**SSW**  
 1/4-1/2  
 0.338 mi.  
 1784 ft.

**RICHARDSON'S AUTO SERVICE**  
**247 JOHN ST**  
**SAN JOSE, CA**

**HIST CORTESE** **S101309182**  
**N/A**

**Site 1 of 2 in cluster F**

**Relative:**  
**Higher**  
**Actual:**  
**84 ft.**

**HIST CORTESE:**  
 Region: CORTESE  
 Facility County Code: 43  
 Reg By: LTNKA  
 Reg Id: 43-1113

**F30**  
**SSW**  
 1/4-1/2  
 0.339 mi.  
 1792 ft.

**RICHARDSONS AUTO SERVICE**  
**247 E. SAINT JOHN STREET**  
**SAN JOSE, CA 95112**

**LUST** **S103645849**  
**HIST LUST** **N/A**  
**CERS**

**Site 2 of 2 in cluster F**

**Relative:**  
**Higher**  
**Actual:**  
**83 ft.**

**LUST:**  
 Lead Agency: SANTA CLARA COUNTY LOP  
 Case Type: LUST Cleanup Site  
 Geo Track: [http://geotracker.waterboards.ca.gov/profile\\_report.asp?global\\_id=T0608501104](http://geotracker.waterboards.ca.gov/profile_report.asp?global_id=T0608501104)  
 Global Id: T0608501104  
 Latitude: 37.340279  
 Longitude: -121.886595  
 Status: Open - Site Assessment  
 Status Date: 11/27/2017



MAP FINDINGS

Site

Database(s)

EDR ID Number  
 EPA ID Number

**RICHARDSONS AUTO SERVICE (Continued)**

**S103645849**

Case Worker: TLF  
 RB Case Number: 14-294  
 Local Agency: SANTA CLARA COUNTY LOP  
 File Location: All Files are on GeoTracker or in the Local Agency Database  
 Local Case Number: 07S1E08F01f  
 Potential Media Affect: Other Groundwater (uses other than drinking water)  
 Potential Contaminants of Concern: Gasoline  
 Site History: 1985 In February, 2 soil samples were collected from 9 and 10 feet below the ground surface (ft bgs) prior to closing an underground storage tank (UST) in place. These samples were reported to contain 740 and 4,600 parts per million (ppm) Total Petroleum Hydrocarbons as Gasoline (TPHg). The USTs had not been in use for approximately 15 years and were reported to be empty. 1986 In July, the 500-gallon UST was reportedly removed. No documentation of the UST removal was found in the file. 1 soil sample was reported to have been collected at 14 ft bgs and contained 11,000 ppm TPHg. It is reported in a later report that approximately 20 cubic yards of soil were removed at this time. In September, the remaining USTs were reported to have been closed in-place by filling them with slurry. 1992 In August, 2 monitoring wells (MW1 and MW2) were installed onsite to 19.5-20.5 ft bgs. 6 soil samples were collected and reported to contain maximum concentrations of 170 ppm TPHg, 9.3 ppm Benzene, 3.9 ppm Toluene, 12 ppm Ethylbenzene, and 11 ppm Xylenes in samples collected from MW1. Well MW1 is located near the closed in-place USTs. In September, the initial groundwater samples were collected from the wells and reported to contain maximum concentrations of 36,000 parts per billion (ppb) TPHg, 6,800 ppb Benzene, 4,500 ppb Toluene, 1,800 ppb Ethylbenzene, and 3,600 ppb Xylenes. The wells have been sampled sporadically since this time. 1994 In November, well MW3 was installed onsite to approximately 22 ft bgs. 3 soil samples were collected and reported to contain 2,200 ppm TPHg, 7.1 ppm Benzene, 0.36 ppm Toluene, 11 ppm Ethylbenzene, and 2.1 ppm Xylenes. This well was added to the groundwater monitoring program. 1996 In July, 2 monitoring wells (MW4 and MW5) were installed offsite to depths of 17.5 and 20.5 ft bgs. 7 soil samples were collected and reported to contain low to non-detectable concentrations of the Constituents of Concern (COCs). These wells were added to the groundwater monitoring program. 1998 In April, monitoring well MW6 was installed offsite to 20 ft bgs. 2 soil samples were collected. The sample collected at 14 ft bgs was reported to contain 3,200 ppm TPHg, 3.9 ppm Benzene, 3 ppm Toluene, 23 ppm Ethylbenzene, 40 ppm Xylenes. Methyl tert-Butyl Ether (MtBE) was not reported to be present above the laboratory reporting limits. This well was added to the groundwater monitoring program. 2008 In May, 11 soil borings (EB1 through EB11) were advanced on and offsite. 11 soil samples were collected and reported to have maximum concentrations of 1,100 ppm TPHg, 6.3 ppm Benzene, 28 ppm Toluene, 9.8 ppm Ethylbenzene, and 51 ppm Xylenes. The highest TPHg concentrations were reported for samples collected from EB9 and EB11. 12 depth discrete grab groundwater samples were collected and reported to contain maximum concentrations of 3,000 ppb TPHg, 3.7 Benzene, 3.8 ppb Toluene, 0.6 ppb Ethylbenzene, and 2.1 ppb MtBE. The highest TPHg concentration was reported for the sample collected from EB8. In March 2010, a vapor extraction well was installed along with air sparge wells. Remedial feasibility testing is scheduled to be conducted. In November 2010, air sparge feasibility testing and vapor extraction feasibility testing was conducted. High concentrations were reported in the recovered soil vapor, which demonstrates mass is

Map ID  
Direction  
Distance  
Elevation

MAP FINDINGS

Site

Database(s)

EDR ID Number  
EPA ID Number

**RICHARDSONS AUTO SERVICE (Continued)**

**S103645849**

still present in areas near the building onsite. CAP to do SVE, AS and GWE at the site was approved 5/1/13. Delays have been encountered with obtaining necessary permits for the City of San Jose Building department. Proposed remedial action should be successful in reducing the mass remaining near and possibly under the onsite building.

LUST:

Global Id: T0608501104  
Contact Type: Local Agency Caseworker  
Contact Name: TRAVIS L. FLORA  
Organization Name: SANTA CLARA COUNTY LOP  
Address: 1555 Berger Dr.  
City: SAN JOSE  
Email: travis.flora@cep.sccgov.org  
Phone Number: 4089183486

LUST:

Global Id: T0608501104  
Action Type: ENFORCEMENT  
Date: 05/06/2009  
Action: Staff Letter

Global Id: T0608501104  
Action Type: ENFORCEMENT  
Date: 07/15/2009  
Action: Staff Letter

Global Id: T0608501104  
Action Type: ENFORCEMENT  
Date: 03/10/2014  
Action: Staff Letter

Global Id: T0608501104  
Action Type: ENFORCEMENT  
Date: 04/12/2007  
Action: Staff Letter - #70214

Global Id: T0608501104  
Action Type: RESPONSE  
Date: 03/01/2011  
Action: Other Report / Document

Global Id: T0608501104  
Action Type: RESPONSE  
Date: 10/30/2010  
Action: Monitoring Report - Semi-Annually

Global Id: T0608501104  
Action Type: RESPONSE  
Date: 04/30/2011  
Action: Monitoring Report - Semi-Annually

Global Id: T0608501104  
Action Type: RESPONSE  
Date: 10/30/2011  
Action: Monitoring Report - Semi-Annually

Map ID  
Direction  
Distance  
Elevation

MAP FINDINGS

Site

Database(s)

EDR ID Number  
EPA ID Number

**RICHARDSONS AUTO SERVICE (Continued)**

**S103645849**

Global Id:	T0608501104
Action Type:	RESPONSE
Date:	10/15/2010
Action:	Pilot Study / Treatability Workplan
Global Id:	T0608501104
Action Type:	RESPONSE
Date:	09/14/2007
Action:	Other Report / Document
Global Id:	T0608501104
Action Type:	ENFORCEMENT
Date:	01/25/2013
Action:	Warning Letter
Global Id:	T0608501104
Action Type:	ENFORCEMENT
Date:	12/15/2008
Action:	Staff Letter
Global Id:	T0608501104
Action Type:	RESPONSE
Date:	05/16/2011
Action:	CAP/RAP - Feasibility Study Report
Global Id:	T0608501104
Action Type:	ENFORCEMENT
Date:	03/21/2013
Action:	Notification - Public Notice of ROD/RAP/CAP
Global Id:	T0608501104
Action Type:	ENFORCEMENT
Date:	09/13/2010
Action:	Staff Letter
Global Id:	T0608501104
Action Type:	ENFORCEMENT
Date:	10/20/2009
Action:	Staff Letter
Global Id:	T0608501104
Action Type:	ENFORCEMENT
Date:	05/01/2013
Action:	Staff Letter
Global Id:	T0608501104
Action Type:	ENFORCEMENT
Date:	10/07/2016
Action:	Staff Letter
Global Id:	T0608501104
Action Type:	RESPONSE
Date:	04/30/2013
Action:	Monitoring Report - Semi-Annually
Global Id:	T0608501104
Action Type:	RESPONSE

Map ID  
Direction  
Distance  
Elevation

MAP FINDINGS

Site

Database(s)

EDR ID Number  
EPA ID Number

**RICHARDSONS AUTO SERVICE (Continued)**

**S103645849**

Date: 10/30/2013  
Action: Monitoring Report - Semi-Annually

Global Id: T0608501104  
Action Type: ENFORCEMENT  
Date: 01/13/2012  
Action: Staff Letter

Global Id: T0608501104  
Action Type: ENFORCEMENT  
Date: 03/13/2013  
Action: Staff Letter

Global Id: T0608501104  
Action Type: Other  
Date: 02/20/1985  
Action: Leak Discovery

Global Id: T0608501104  
Action Type: ENFORCEMENT  
Date: 01/19/2017  
Action: Staff Letter

Global Id: T0608501104  
Action Type: RESPONSE  
Date: 12/31/2004  
Action: Monitoring Report - Quarterly

Global Id: T0608501104  
Action Type: RESPONSE  
Date: 02/24/1992  
Action: Other Report / Document

Global Id: T0608501104  
Action Type: RESPONSE  
Date: 09/30/1996  
Action: Site Assessment Report

Global Id: T0608501104  
Action Type: RESPONSE  
Date: 05/06/1991  
Action: Other Report / Document

Global Id: T0608501104  
Action Type: RESPONSE  
Date: 03/01/2013  
Action: Correspondence

Global Id: T0608501104  
Action Type: RESPONSE  
Date: 03/08/2013  
Action: Other Report / Document

Global Id: T0608501104  
Action Type: RESPONSE  
Date: 03/07/2013  
Action: Remedial Progress Report

Map ID  
Direction  
Distance  
Elevation

MAP FINDINGS

Site

Database(s)

EDR ID Number  
EPA ID Number

**RICHARDSONS AUTO SERVICE (Continued)**

**S103645849**

Global Id: T0608501104  
Action Type: RESPONSE  
Date: 01/30/2014  
Action: Soil Vapor Intrusion Investigation Report

Global Id: T0608501104  
Action Type: ENFORCEMENT  
Date: 01/06/1992  
Action: Notice of Violation - #39872

Global Id: T0608501104  
Action Type: ENFORCEMENT  
Date: 08/26/1997  
Action: Staff Letter - #26896

Global Id: T0608501104  
Action Type: ENFORCEMENT  
Date: 11/30/1999  
Action: Staff Letter - #26900

Global Id: T0608501104  
Action Type: ENFORCEMENT  
Date: 03/20/2000  
Action: Staff Letter - #26902

Global Id: T0608501104  
Action Type: ENFORCEMENT  
Date: 01/23/2002  
Action: Staff Letter - #26904

Global Id: T0608501104  
Action Type: ENFORCEMENT  
Date: 09/14/2004  
Action: Staff Letter - #44714

Global Id: T0608501104  
Action Type: ENFORCEMENT  
Date: 01/10/2005  
Action: Staff Letter - #46276

Global Id: T0608501104  
Action Type: ENFORCEMENT  
Date: 08/25/2005  
Action: Warning Letter

Global Id: T0608501104  
Action Type: ENFORCEMENT  
Date: 07/17/2007  
Action: Warning Letter - #70717

Global Id: T0608501104  
Action Type: RESPONSE  
Date: 03/15/2002  
Action: Other Report / Document

Global Id: T0608501104  
Action Type: ENFORCEMENT

Map ID  
Direction  
Distance  
Elevation

MAP FINDINGS

Site

Database(s)

EDR ID Number  
EPA ID Number

**RICHARDSONS AUTO SERVICE (Continued)**

**S103645849**

Date: 11/26/2013  
Action: Staff Letter

Global Id: T0608501104  
Action Type: ENFORCEMENT  
Date: 09/22/2017  
Action: Staff Letter

Global Id: T0608501104  
Action Type: ENFORCEMENT  
Date: 04/12/2018  
Action: Staff Letter

Global Id: T0608501104  
Action Type: RESPONSE  
Date: 03/01/2011  
Action: Sensitive Receptor Survey Report

Global Id: T0608501104  
Action Type: ENFORCEMENT  
Date: 05/26/2017  
Action: Staff Letter

Global Id: T0608501104  
Action Type: RESPONSE  
Date: 02/11/2005  
Action: Monitoring Report - Quarterly

Global Id: T0608501104  
Action Type: RESPONSE  
Date: 04/04/2008  
Action: Soil and Water Investigation Report

Global Id: T0608501104  
Action Type: RESPONSE  
Date: 01/15/2000  
Action: Monitoring Report - Quarterly

Global Id: T0608501104  
Action Type: RESPONSE  
Date: 01/30/2010  
Action: Monitoring Report - Quarterly

Global Id: T0608501104  
Action Type: RESPONSE  
Date: 04/30/2010  
Action: Monitoring Report - Quarterly

Global Id: T0608501104  
Action Type: RESPONSE  
Date: 10/30/2012  
Action: Monitoring Report - Semi-Annually

Global Id: T0608501104  
Action Type: RESPONSE  
Date: 06/01/2018  
Action: Other Report / Document

Map ID  
Direction  
Distance  
Elevation

MAP FINDINGS

Site

Database(s)

EDR ID Number  
EPA ID Number

**RICHARDSONS AUTO SERVICE (Continued)**

**S103645849**

Global Id: T0608501104  
Action Type: RESPONSE  
Date: 01/31/2017  
Action: Monitoring Report - Semi-Annually

Global Id: T0608501104  
Action Type: RESPONSE  
Date: 09/30/2013  
Action: Soil Vapor Intrusion Investigation Report

Global Id: T0608501104  
Action Type: RESPONSE  
Date: 06/07/2013  
Action: Correspondence

Global Id: T0608501104  
Action Type: RESPONSE  
Date: 05/15/2015  
Action: Remedial Progress Report

Global Id: T0608501104  
Action Type: RESPONSE  
Date: 06/15/2017  
Action: Monitoring Report - Quarterly

Global Id: T0608501104  
Action Type: REMEDIATION  
Date: 09/04/1992  
Action: Excavation

Global Id: T0608501104  
Action Type: RESPONSE  
Date: 04/30/2016  
Action: Remedial Progress Report

Global Id: T0608501104  
Action Type: RESPONSE  
Date: 03/07/2013  
Action: CAP/RAP - Other Report

Global Id: T0608501104  
Action Type: RESPONSE  
Date: 06/30/2017  
Action: Remedial Progress Report

Global Id: T0608501104  
Action Type: RESPONSE  
Date: 10/22/2010  
Action: Other Report / Document

Global Id: T0608501104  
Action Type: RESPONSE  
Date: 07/30/2017  
Action: Other Report / Document

Global Id: T0608501104  
Action Type: RESPONSE

Map ID  
Direction  
Distance  
Elevation

MAP FINDINGS

Site

Database(s)

EDR ID Number  
EPA ID Number

**RICHARDSONS AUTO SERVICE (Continued)**

**S103645849**

Date: 02/15/2010  
Action: Well Installation Report - Regulator Responded

Global Id: T0608501104  
Action Type: RESPONSE  
Date: 10/30/2014  
Action: Monitoring Report - Semi-Annually

Global Id: T0608501104  
Action Type: RESPONSE  
Date: 04/30/2014  
Action: Monitoring Report - Semi-Annually

Global Id: T0608501104  
Action Type: RESPONSE  
Date: 09/30/2017  
Action: Site Assessment Report

Global Id: T0608501104  
Action Type: RESPONSE  
Date: 10/30/2006  
Action: Monitoring Report - Quarterly

Global Id: T0608501104  
Action Type: RESPONSE  
Date: 03/21/2014  
Action: Correspondence

Global Id: T0608501104  
Action Type: RESPONSE  
Date: 08/26/1997  
Action: Monitoring Report - Other

Global Id: T0608501104  
Action Type: RESPONSE  
Date: 05/01/2013  
Action: Soil Vapor Intrusion Investigation Workplan - Regulator Responded

Global Id: T0608501104  
Action Type: RESPONSE  
Date: 04/30/2015  
Action: Monitoring Report - Semi-Annually

Global Id: T0608501104  
Action Type: RESPONSE  
Date: 01/09/1985  
Action: Tank Removal Report / UST Sampling Report

Global Id: T0608501104  
Action Type: RESPONSE  
Date: 05/27/2014  
Action: Monitoring Report - Semi-Annually

Global Id: T0608501104  
Action Type: RESPONSE  
Date: 05/21/2008  
Action: Verbal Communication



Map ID  
Direction  
Distance  
Elevation

MAP FINDINGS

Site

Database(s)

EDR ID Number  
EPA ID Number

**RICHARDSONS AUTO SERVICE (Continued)**

**S103645849**

Global Id: T0608501104  
Action Type: RESPONSE  
Date: 12/14/1992  
Action: Preliminary Site Assessment Report

Global Id: T0608501104  
Action Type: RESPONSE  
Date: 04/15/2014  
Action: Well Installation Report

Global Id: T0608501104  
Action Type: RESPONSE  
Date: 08/24/2007  
Action: Other Workplan

Global Id: T0608501104  
Action Type: RESPONSE  
Date: 09/29/2014  
Action: Correspondence

Global Id: T0608501104  
Action Type: RESPONSE  
Date: 11/25/2014  
Action: Conceptual Site Model

Global Id: T0608501104  
Action Type: RESPONSE  
Date: 09/10/2006  
Action: Monitoring Report - Other

Global Id: T0608501104  
Action Type: RESPONSE  
Date: 08/19/1998  
Action: Monitoring Report - Other

Global Id: T0608501104  
Action Type: RESPONSE  
Date: 02/13/1986  
Action: Unauthorized Release Form

Global Id: T0608501104  
Action Type: ENFORCEMENT  
Date: 10/06/2006  
Action: Warning Letter - #606001

Global Id: T0608501104  
Action Type: ENFORCEMENT  
Date: 01/23/2015  
Action: Staff Letter

Global Id: T0608501104  
Action Type: ENFORCEMENT  
Date: 10/02/2014  
Action: Staff Letter

Global Id: T0608501104  
Action Type: RESPONSE

Map ID  
Direction  
Distance  
Elevation

MAP FINDINGS

Site

Database(s)

EDR ID Number  
EPA ID Number

**RICHARDSONS AUTO SERVICE (Continued)**

**S103645849**

Date: 10/31/2006  
Action: Monitoring Report - Quarterly

Global Id: T0608501104  
Action Type: RESPONSE  
Date: 01/31/2007  
Action: Monitoring Report - Quarterly

Global Id: T0608501104  
Action Type: RESPONSE  
Date: 10/27/2008  
Action: Soil and Water Investigation Workplan

Global Id: T0608501104  
Action Type: RESPONSE  
Date: 07/29/2009  
Action: Soil and Water Investigation Report

Global Id: T0608501104  
Action Type: RESPONSE  
Date: 10/30/2009  
Action: Monitoring Report - Quarterly

Global Id: T0608501104  
Action Type: RESPONSE  
Date: 07/30/2010  
Action: Monitoring Report - Quarterly

Global Id: T0608501104  
Action Type: RESPONSE  
Date: 03/17/2014  
Action: Correspondence

Global Id: T0608501104  
Action Type: RESPONSE  
Date: 12/22/2014  
Action: Monitoring Report - Quarterly

Global Id: T0608501104  
Action Type: RESPONSE  
Date: 06/29/1992  
Action: Soil and Water Investigation Workplan

Global Id: T0608501104  
Action Type: RESPONSE  
Date: 04/30/2012  
Action: Monitoring Report - Semi-Annually

Global Id: T0608501104  
Action Type: RESPONSE  
Date: 10/20/2008  
Action: Other Report / Document

Global Id: T0608501104  
Action Type: RESPONSE  
Date: 06/16/2008  
Action: Soil and Water Investigation Report

Map ID  
Direction  
Distance  
Elevation

MAP FINDINGS

Site

Database(s)

EDR ID Number  
EPA ID Number

**RICHARDSONS AUTO SERVICE (Continued)**

**S103645849**

Global Id: T0608501104  
Action Type: RESPONSE  
Date: 05/26/2017  
Action: Email Correspondence

Global Id: T0608501104  
Action Type: ENFORCEMENT  
Date: 08/28/2017  
Action: Staff Letter

Global Id: T0608501104  
Action Type: RESPONSE  
Date: 09/05/1997  
Action: Monitoring Report - Quarterly

Global Id: T0608501104  
Action Type: RESPONSE  
Date: 01/13/2015  
Action: Email Correspondence

Global Id: T0608501104  
Action Type: RESPONSE  
Date: 02/27/2018  
Action: Site Assessment Report - Regulator Responded

Global Id: T0608501104  
Action Type: RESPONSE  
Date: 12/10/1996  
Action: Monitoring Report - Quarterly

Global Id: T0608501104  
Action Type: RESPONSE  
Date: 06/16/1998  
Action: Other Report / Document

Global Id: T0608501104  
Action Type: RESPONSE  
Date: 03/09/1992  
Action: Other Report / Document

Global Id: T0608501104  
Action Type: ENFORCEMENT  
Date: 01/23/2008  
Action: Staff Letter - #80321

Global Id: T0608501104  
Action Type: ENFORCEMENT  
Date: 09/17/2007  
Action: Staff Letter - #70719

Global Id: T0608501104  
Action Type: ENFORCEMENT  
Date: 10/27/2010  
Action: Staff Letter

Global Id: T0608501104  
Action Type: RESPONSE

Map ID  
Direction  
Distance  
Elevation

MAP FINDINGS

Site

Database(s)

EDR ID Number  
EPA ID Number

**RICHARDSONS AUTO SERVICE (Continued)**

**S103645849**

Date: 05/29/2007  
Action: Soil and Water Investigation Workplan

Global Id: T0608501104  
Action Type: RESPONSE  
Date: 07/31/2007  
Action: Monitoring Report - Quarterly

Global Id: T0608501104  
Action Type: RESPONSE  
Date: 04/30/2007  
Action: Monitoring Report - Quarterly

Global Id: T0608501104  
Action Type: RESPONSE  
Date: 10/31/2007  
Action: Monitoring Report - Quarterly

Global Id: T0608501104  
Action Type: RESPONSE  
Date: 08/30/2000  
Action: Monitoring Report - Quarterly

Global Id: T0608501104  
Action Type: RESPONSE  
Date: 07/30/2017  
Action: Monitoring Report - Quarterly

Global Id: T0608501104  
Action Type: RESPONSE  
Date: 11/27/2017  
Action: Other Workplan - Regulator Responded

Global Id: T0608501104  
Action Type: REMEDIATION  
Date: 05/29/2015  
Action: Soil Vapor Extraction (SVE)

Global Id: T0608501104  
Action Type: REMEDIATION  
Date: 05/29/2015  
Action: Pump & Treat (P&T) Groundwater

Global Id: T0608501104  
Action Type: RESPONSE  
Date: 10/11/2017  
Action: Clean Up Fund - 5-Year Review Summary

Global Id: T0608501104  
Action Type: ENFORCEMENT  
Date: 05/16/2014  
Action: Staff Letter

Global Id: T0608501104  
Action Type: RESPONSE  
Date: 05/30/2000  
Action: Monitoring Report - Quarterly

Map ID  
Direction  
Distance  
Elevation

MAP FINDINGS

Site

Database(s)

EDR ID Number  
EPA ID Number

**RICHARDSONS AUTO SERVICE (Continued)**

**S103645849**

Global Id:	T0608501104
Action Type:	ENFORCEMENT
Date:	06/30/2017
Action:	Staff Letter
Global Id:	T0608501104
Action Type:	ENFORCEMENT
Date:	03/30/2016
Action:	Staff Letter
Global Id:	T0608501104
Action Type:	ENFORCEMENT
Date:	11/27/2017
Action:	Staff Letter
Global Id:	T0608501104
Action Type:	RESPONSE
Date:	10/30/2015
Action:	Monitoring Report - Semi-Annually
Global Id:	T0608501104
Action Type:	RESPONSE
Date:	12/22/1994
Action:	Other Report / Document
Global Id:	T0608501104
Action Type:	RESPONSE
Date:	01/31/2017
Action:	Remedial Progress Report
Global Id:	T0608501104
Action Type:	ENFORCEMENT
Date:	05/17/2013
Action:	Staff Letter
Global Id:	T0608501104
Action Type:	Other
Date:	02/15/1985
Action:	Leak Reported
Global Id:	T0608501104
Action Type:	ENFORCEMENT
Date:	09/05/2008
Action:	Staff Letter
Global Id:	T0608501104
Action Type:	Other
Date:	02/20/1985
Action:	Leak Stopped
Global Id:	T0608501104
Action Type:	RESPONSE
Date:	01/21/1999
Action:	Correspondence
Global Id:	T0608501104
Action Type:	ENFORCEMENT

Map ID  
Direction  
Distance  
Elevation

MAP FINDINGS

Site

Database(s)

EDR ID Number  
EPA ID Number

**RICHARDSONS AUTO SERVICE (Continued)**

**S103645849**

Date: 02/23/2017  
Action: Staff Letter

Global Id: T0608501104  
Action Type: RESPONSE  
Date: 06/04/2007  
Action: Soil and Water Investigation Workplan

Global Id: T0608501104  
Action Type: RESPONSE  
Date: 09/15/2017  
Action: Request for Closure - Regulator Responded

**LUST:**

Global Id: T0608501104  
Status: Open - Case Begin Date  
Status Date: 01/01/1985

Global Id: T0608501104  
Status: Open - Site Assessment  
Status Date: 01/01/1985

Global Id: T0608501104  
Status: Open - Site Assessment  
Status Date: 08/27/1992

Global Id: T0608501104  
Status: Open - Site Assessment  
Status Date: 01/01/2007

Global Id: T0608501104  
Status: Open - Remediation  
Status Date: 05/29/2015

Global Id: T0608501104  
Status: Open - Verification Monitoring  
Status Date: 09/18/2017

Global Id: T0608501104  
Status: Open - Site Assessment  
Status Date: 11/27/2017

**LUST REG 2:**

Region: 2  
Facility Id: Not reported  
Facility Status: Pollution Characterization  
Case Number: 07S1E08F01f  
How Discovered: Not reported  
Leak Cause: Not reported  
Leak Source: Not reported  
Date Leak Confirmed: Not reported  
Oversight Program: LUST  
Prelim. Site Assesment Wokplan Submitted: Not reported  
Preliminary Site Assesment Began: 1/1/1985  
Pollution Characterization Began: 8/27/1992

Map ID  
Direction  
Distance  
Elevation

MAP FINDINGS

Site

Database(s)

EDR ID Number  
EPA ID Number

**RICHARDSONS AUTO SERVICE (Continued)**

**S103645849**

Pollution Remediation Plan Submitted: Not reported  
Date Remediation Action Underway: Not reported  
Date Post Remedial Action Monitoring Began: Not reported

**LUST SANTA CLARA:**

Region: SANTA CLARA  
SCVWD ID: 07S1E08F01F  
Date Closed: Not reported  
EDR Link ID: 07S1E08F01F

**HIST LUST SANTA CLARA:**

Region: SANTA CLARA  
Region Code: 2  
SCVWD ID: 07S1E08F01  
Oversite Agency: SCCDEH  
Date Listed: 1986-01-01 00:00:00  
Closed Date: Not reported

**CERS TANKS:**

Site ID: 211569  
CERS ID: T0608501104  
CERS Description: Leaking Underground Storage Tank Cleanup Site

**Affiliation:**

Affiliation Type Desc: Local Agency Caseworker  
Entity Name: TRAVIS L. FLORA - SANTA CLARA COUNTY LOP  
Entity Title: Not reported  
Affiliation Address: 1555 Berger Dr.  
Affiliation City: SAN JOSE  
Affiliation State: CA  
Affiliation Country: Not reported  
Affiliation Zip: Not reported  
Affiliation Phone: 4089183486

**G31**  
**South**  
**1/4-1/2**  
**0.340 mi.**  
**1796 ft.**

**HORACE MANN ELEMENTARY SCHOOL SITE**  
**55 NORTH SEVENTH STREET**  
**SAN JOSE, CA 95112**

**ENVIROSTOR** **S118756962**  
**SCH** **N/A**

**Site 1 of 3 in cluster G**

**Relative:**  
**Higher**  
**Actual:**  
**84 ft.**

**ENVIROSTOR:**  
Facility ID: 43820007  
Status: No Action Required  
Status Date: 02/28/2002  
Site Code: 204093  
Site Type: School Investigation  
Site Type Detailed: School  
Acres: 2.8  
NPL: NO  
Regulatory Agencies: SMBRP  
Lead Agency: SMBRP  
Program Manager: Not reported  
Supervisor: Mark Malinowski  
Division Branch: Northern California Schools & Santa Susana  
Assembly: 27  
Senate: 15

Map ID  
Direction  
Distance  
Elevation

MAP FINDINGS

Site

Database(s)

EDR ID Number  
EPA ID Number

**HORACE MANN ELEMENTARY SCHOOL SITE (Continued)**

**S118756962**

Special Program: Not reported  
Restricted Use: NO  
Site Mgmt Req: NONE SPECIFIED  
Funding: School District  
Latitude: 37.3393  
Longitude: -121.8851  
APN: NONE SPECIFIED  
Past Use: \* EDUCATIONAL SERVICES  
Potential COC: NONE SPECIFIED No Contaminants found  
Confirmed COC: NONE SPECIFIED  
Potential Description: NMA  
Alias Name: HORACE MANN ELEMENTARY SCHOOL SITE  
Alias Type: Alternate Name  
Alias Name: SAN JOSE USD  
Alias Type: Alternate Name  
Alias Name: SAN JOSE USD-HORACE MANN ELEM  
Alias Type: Alternate Name  
Alias Name: 204093  
Alias Type: Project Code (Site Code)  
Alias Name: 43820007  
Alias Type: Envirostor ID Number

Completed Info:

Completed Area Name: PROJECT WIDE  
Completed Sub Area Name: Not reported  
Completed Document Type: Cost Recovery Closeout Memo  
Completed Date: 10/28/2002  
Comments: Not reported

Completed Area Name: PROJECT WIDE  
Completed Sub Area Name: Not reported  
Completed Document Type: Site Inspections/Visit (Non LUR)  
Completed Date: 02/15/2002  
Comments: Not reported

Completed Area Name: PROJECT WIDE  
Completed Sub Area Name: Not reported  
Completed Document Type: Phase 1  
Completed Date: 02/28/2002  
Comments: Phase 1 - Pursuant to an agreement between the Department of Toxic Substances Control (DTSC) and the California Department of Education, DTSC's Site Mitigation Program completed a review of a Phase 1 Environmental Assessment and has made a "No Action" determination for this Site.

Future Area Name: Not reported  
Future Sub Area Name: Not reported  
Future Document Type: Not reported  
Future Due Date: Not reported  
Schedule Area Name: Not reported  
Schedule Sub Area Name: Not reported  
Schedule Document Type: Not reported  
Schedule Due Date: Not reported  
Schedule Revised Date: Not reported

SCH:



Map ID  
Direction  
Distance  
Elevation

MAP FINDINGS

Site

Database(s)

EDR ID Number  
EPA ID Number

**HORACE MANN ELEMENTARY SCHOOL SITE (Continued)**

**S118756962**

Facility ID: 43820007  
Site Type: School Investigation  
Site Type Detail: School  
Site Mgmt. Req.: NONE SPECIFIED  
Acres: 2.8  
National Priorities List: NO  
Cleanup Oversight Agencies: SMBRP  
Lead Agency: SMBRP  
Lead Agency Description: DTSC - Site Cleanup Program  
Project Manager: Not reported  
Supervisor: Mark Malinowski  
Division Branch: Northern California Schools & Santa Susana  
Site Code: 204093  
Assembly: 27  
Senate: 15  
Special Program Status: Not reported  
Status: No Action Required  
Status Date: 02/28/2002  
Restricted Use: NO  
Funding: School District  
Latitude: 37.3393  
Longitude: -121.8851  
APN: NONE SPECIFIED  
Past Use: \* EDUCATIONAL SERVICES  
Potential COC: NONE SPECIFIED, No Contaminants found  
Confirmed COC: NONE SPECIFIED  
Potential Description: NMA  
Alias Name: HORACE MANN ELEMENTARY SCHOOL SITE  
Alias Type: Alternate Name  
Alias Name: SAN JOSE USD  
Alias Type: Alternate Name  
Alias Name: SAN JOSE USD-HORACE MANN ELEM  
Alias Type: Alternate Name  
Alias Name: 204093  
Alias Type: Project Code (Site Code)  
Alias Name: 43820007  
Alias Type: Envirostor ID Number

**Completed Info:**

Completed Area Name: PROJECT WIDE  
Completed Sub Area Name: Not reported  
Completed Document Type: Cost Recovery Closeout Memo  
Completed Date: 10/28/2002  
Comments: Not reported

Completed Area Name: PROJECT WIDE  
Completed Sub Area Name: Not reported  
Completed Document Type: Site Inspections/Visit (Non LUR)  
Completed Date: 02/15/2002  
Comments: Not reported

Completed Area Name: PROJECT WIDE  
Completed Sub Area Name: Not reported  
Completed Document Type: Phase 1  
Completed Date: 02/28/2002  
Comments: Phase 1 - Pursuant to an agreement between the Department of Toxic Substances Control (DTSC) and the California Department of Education, DTSC's Site Mitigation Program completed a review of a Phase 1

Map ID  
Direction  
Distance  
Elevation

MAP FINDINGS

Site

Database(s)

EDR ID Number  
EPA ID Number

**HORACE MANN ELEMENTARY SCHOOL SITE (Continued)**

**S118756962**

Environmental Assessment and has made a "No Action" determination for this Site.

Future Area Name: Not reported  
Future Sub Area Name: Not reported  
Future Document Type: Not reported  
Future Due Date: Not reported  
Schedule Area Name: Not reported  
Schedule Sub Area Name: Not reported  
Schedule Document Type: Not reported  
Schedule Due Date: Not reported  
Schedule Revised Date: Not reported

**G32**      **HORACE MANN ELEMENTARY**  
**South**    **55 N 7TH ST**  
**1/4-1/2**    **SAN JOSE, CA 95116**  
**0.340 mi.**  
**1796 ft.**    **Site 2 of 3 in cluster G**

**LUST**    **S105512883**  
**HIST LUST**    **N/A**  
**CERS**

**Relative:**  
**Higher**  
**Actual:**  
**84 ft.**

**LUST:**  
Lead Agency: SANTA CLARA COUNTY LOP  
Case Type: LUST Cleanup Site  
Geo Track: [http://geotracker.waterboards.ca.gov/profile\\_report.asp?global\\_id=T0608541457](http://geotracker.waterboards.ca.gov/profile_report.asp?global_id=T0608541457)  
Global Id: T0608541457  
Latitude: 37.340003  
Longitude: -121.884774  
Status: Completed - Case Closed  
Status Date: 10/17/2001  
Case Worker: UST  
RB Case Number: Not reported  
Local Agency: SANTA CLARA COUNTY LOP  
File Location: All Files are on GeoTracker or in the Local Agency Database  
Local Case Number: Not reported  
Potential Media Affect: Other Groundwater (uses other than drinking water)  
Potential Contaminants of Concern: Waste Oil / Motor / Hydraulic / Lubricating  
Site History: Not reported

**LUST:**  
Global Id: T0608541457  
Contact Type: Regional Board Caseworker  
Contact Name: Regional Water Board  
Organization Name: SAN FRANCISCO BAY RWQCB (REGION 2)  
Address: 1515 CLAY ST SUITE 1400  
City: OAKLAND  
Email: Not reported  
Phone Number: Not reported

Global Id: T0608541457  
Contact Type: Local Agency Caseworker  
Contact Name: UST CASE WORKER  
Organization Name: SANTA CLARA COUNTY LOP  
Address: 1555 Berger Drive, Suite 300  
City: SAN JOSE  
Email: Not reported  
Phone Number: 4089183400

**LUST:**  
Global Id: T0608541457

Map ID  
Direction  
Distance  
Elevation

MAP FINDINGS

Site

Database(s)

EDR ID Number  
EPA ID Number

**HORACE MANN ELEMENTARY (Continued)**

**S105512883**

Action Type: RESPONSE  
Date: 07/23/2001  
Action: Unauthorized Release Form

Global Id: T0608541457  
Action Type: RESPONSE  
Date: 08/02/2001  
Action: Tank Removal Report / UST Sampling Report

Global Id: T0608541457  
Action Type: RESPONSE  
Date: 09/14/2001  
Action: Preliminary Site Assessment Report

Global Id: T0608541457  
Action Type: RESPONSE  
Date: 10/22/2001  
Action: Preliminary Site Assessment Report

Global Id: T0608541457  
Action Type: RESPONSE  
Date: 01/17/2003  
Action: Monitoring Report - Quarterly

Global Id: T0608541457  
Action Type: ENFORCEMENT  
Date: 08/31/2001  
Action: Staff Letter - #26909

Global Id: T0608541457  
Action Type: RESPONSE  
Date: 08/31/2001  
Action: Correspondence

Global Id: T0608541457  
Action Type: RESPONSE  
Date: 02/11/1976  
Action: Other Report / Document

Global Id: T0608541457  
Action Type: RESPONSE  
Date: 08/16/2001  
Action: Verbal Communication

Global Id: T0608541457  
Action Type: RESPONSE  
Date: 08/27/2001  
Action: Other Report / Document

Global Id: T0608541457  
Action Type: Other  
Date: 08/05/2001  
Action: Leak Reported

Global Id: T0608541457  
Action Type: ENFORCEMENT  
Date: 10/17/2001

Map ID  
Direction  
Distance  
Elevation

MAP FINDINGS

Site

Database(s)

EDR ID Number  
EPA ID Number

**HORACE MANN ELEMENTARY (Continued)**

**S105512883**

Action: Closure/No Further Action Letter

**LUST:**

Global Id: T0608541457  
Status: Open - Case Begin Date  
Status Date: 08/05/2001

Global Id: T0608541457  
Status: Open - Site Assessment  
Status Date: 08/31/2001

Global Id: T0608541457  
Status: Completed - Case Closed  
Status Date: 10/17/2001

**LUST REG 2:**

Region: 2  
Facility Id: Not reported  
Facility Status: Case Closed  
Case Number: 07S1E08G01f  
How Discovered: Not reported  
Leak Cause: Not reported  
Leak Source: Not reported  
Date Leak Confirmed: Not reported  
Oversight Program: LUST  
Prelim. Site Assessment Workplan Submitted: Not reported  
Preliminary Site Assessment Began: 8/31/2001  
Pollution Characterization Began: Not reported  
Pollution Remediation Plan Submitted: Not reported  
Date Remediation Action Underway: Not reported  
Date Post Remedial Action Monitoring Began: Not reported

**HIST LUST SANTA CLARA:**

Region: SANTA CLARA  
Region Code: 2  
SCVWD ID: 07S1E08G01  
Oversite Agency: SCVWD  
Date Listed: 2001-08-07 00:00:00  
Closed Date: 2001-10-17 00:00:00

**CERS TANKS:**

Site ID: 218378  
CERS ID: T0608541457  
CERS Description: Leaking Underground Storage Tank Cleanup Site

**Affiliation:**

Affiliation Type Desc: Local Agency Caseworker  
Entity Name: UST CASE WORKER - SANTA CLARA COUNTY LOP  
Entity Title: Not reported  
Affiliation Address: 1555 Berger Drive, Suite 300  
Affiliation City: SAN JOSE  
Affiliation State: CA  
Affiliation Country: Not reported  
Affiliation Zip: Not reported  
Affiliation Phone: 4089183400

Map ID  
Direction  
Distance  
Elevation

MAP FINDINGS

Site

Database(s)

EDR ID Number  
EPA ID Number

**HORACE MANN ELEMENTARY (Continued)**

**S105512883**

Affiliation Type Desc: Regional Board Caseworker  
Entity Name: Regional Water Board - SAN FRANCISCO BAY RWQCB (REGION 2)  
Entity Title: Not reported  
Affiliation Address: 1515 CLAY ST SUITE 1400  
Affiliation City: OAKLAND  
Affiliation State: CA  
Affiliation Country: Not reported  
Affiliation Zip: Not reported  
Affiliation Phone: Not reported

**G33**  
**South**  
**1/4-1/2**  
**0.340 mi.**  
**1796 ft.**

**HORACE MANN ELEMENTARY**  
**55 NORTH 7TH ST**  
**SAN JOSE, CA**

**LUST S107996065**  
**N/A**

**Site 3 of 3 in cluster G**

**Relative:**  
**Higher**  
**Actual:**  
**84 ft.**

LUST SANTA CLARA:  
Region: SANTA CLARA  
SCVWD ID: 07S1E08G01F  
Date Closed: 10/17/2001  
EDR Link ID: 07S1E08G01F

**H34**  
**SE**  
**1/4-1/2**  
**0.363 mi.**  
**1916 ft.**

**JW CONSTRUCTION**  
**478 SANTA CLARA**  
**SAN JOSE, CA**

**HIST CORTESE S102431760**  
**N/A**

**Site 1 of 8 in cluster H**

**Relative:**  
**Higher**  
**Actual:**  
**85 ft.**

HIST CORTESE:  
Region: CORTESE  
Facility County Code: 43  
Reg By: LTNKA  
Reg Id: 43-0736

**H35**  
**SE**  
**1/4-1/2**  
**0.371 mi.**  
**1957 ft.**

**ACCUTUNE**  
**510 SANTA CLARA**  
**SAN JOSE, CA**

**HIST CORTESE S104397020**  
**N/A**

**Site 2 of 8 in cluster H**

**Relative:**  
**Higher**  
**Actual:**  
**85 ft.**

HIST CORTESE:  
Region: CORTESE  
Facility County Code: 43  
Reg By: LTNKA  
Reg Id: 43-2257

MAP FINDINGS

Map ID  
Direction  
Distance  
Elevation

Site

Database(s)

EDR ID Number  
EPA ID Number

**I36**  
**SSE**  
**1/4-1/2**  
**0.372 mi.**  
**1964 ft.**

**ART'S CLEANERS**  
**400 E SANTA CLARA ST**  
**SAN JOSE, CA**

**LUST**    **S111760620**  
**N/A**

**Site 1 of 3 in cluster I**

**Relative:**  
**Higher**  
**Actual:**  
**86 ft.**

LUST SANTA CLARA:  
Region:            SANTA CLARA  
SCVWD ID:        07S1E08H05F  
Date Closed:      Not reported  
EDR Link ID:      07S1E08H05F

**I37**  
**SSE**  
**1/4-1/2**  
**0.372 mi.**  
**1964 ft.**

**ART'S CLEANERS**  
**400 E SANTA CLARA ST**  
**SAN JOSE, CA 95113**

**LUST**    **S103950993**  
**HIST LUST**    **N/A**

**Site 2 of 3 in cluster I**

**Relative:**  
**Higher**  
**Actual:**  
**86 ft.**

LUST REG 2:  
Region:            2  
Facility Id:        Not reported  
Facility Status:   Preliminary site assessment underway  
Case Number:      07S1E08H05f  
How Discovered:   Not reported  
Leak Cause:        Unknown  
Leak Source:        Unknown  
Date Leak Confirmed: Not reported  
Oversight Program: LUST  
Prelim. Site Assesment Wokplan Submitted: Not reported  
Preliminary Site Assesment Began:            9/23/2002  
Pollution Characterization Began:            Not reported  
Pollution Remediation Plan Submitted:        Not reported  
Date Remediation Action Underway:            Not reported  
Date Post Remedial Action Monitoring Began: Not reported

HIST LUST SANTA CLARA:  
Region:            SANTA CLARA  
Region Code:      2  
SCVWD ID:        07S1E08H05  
Oversite Agency: SCVWD  
Date Listed:       2002-10-29 00:00:00  
Closed Date:      Not reported

**I38**  
**SSE**  
**1/4-1/2**  
**0.372 mi.**  
**1964 ft.**

**FORMER ART CLEANERS**  
**400 EAST SANTA CLARA STREET**  
**SAN JOSE, CA 95113**

**CPS-SLIC**    **S112225105**  
**DRYCLEANERS**    **N/A**  
**CERS**

**Site 3 of 3 in cluster I**

**Relative:**  
**Higher**  
**Actual:**  
**86 ft.**

CPS-SLIC:  
Region:            STATE  
**Facility Status:**    **Open - Site Assessment**  
Status Date:        11/19/2015  
Global Id:            T0608578883  
Lead Agency:        SAN FRANCISCO BAY RWQCB (REGION 2)  
Lead Agency Case Number: Not reported  
Latitude:            37.3401325736545  
Longitude:           -121.881769143517

Map ID  
Direction  
Distance  
Elevation

MAP FINDINGS

Site

Database(s)

EDR ID Number  
EPA ID Number

**FORMER ART CLEANERS (Continued)**

**S112225105**

Case Type: Cleanup Program Site  
Case Worker: REG  
Local Agency: Not reported  
RB Case Number: 43S1102  
File Location: All Files are on GeoTracker or in the Local Agency Database  
Potential Media Affected: Aquifer used for drinking water supply, Indoor Air, Other Groundwater (uses other than drinking water), Soil, Soil Vapor, Under Investigation  
  
Potential Contaminants of Concern: Tetrachloroethylene (PCE), Gasoline  
Site History: The site is an inactive dry cleaner. Previous site investigations indicated that the dry cleaning chemical tetrachloroethene had contaminated soil and groundwater beneath the site. The Regional Water Board has required the responsible parties to define the extent of contamination originating from the site. Investigation is still ongoing with the remedial actions to be evaluated by June 2016.

[Click here to access the California GeoTracker records for this facility:](#)

**DRYCLEANERS:**

EPA Id: CAL000311847  
NAICS Code: 81232  
NAICS Description: Drycleaning and Laundry Services (except Coin-Operated)  
SIC Code: 7211  
SIC Description: Power Laundries, Family and Commercial  
Create Date: 09/25/2006  
Facility Active: No  
Inactive Date: 06/30/2014  
Facility Addr2: Not reported  
Owner Name: DOUGLAS KAY  
Owner Address: 400 E SANTA CLARA ST  
Owner Address 2: Not reported  
Owner Telephone: 4082934900  
Contact Name: DOUGLAS KAY  
Contact Address: 400 E SANTA CLARA ST  
Contact Address 2: Not reported  
Contact Telephone: 4082934900  
Mailing Name: Not reported  
Mailing Address 1: 400 E SANTA CLARA ST  
Mailing Address 2: Not reported  
Mailing City: SAN JOSE  
Mailing State: CA  
Mailing Zip: 951130000  
Owner Fax: 0000000000  
Region Code: 2

**CERS TANKS:**

Site ID: 93484  
CERS ID: T0608578883  
CERS Description: Cleanup Program Site

**Affiliation:**

Affiliation Type Desc: Regional Board Caseworker  
Entity Name: RON GOLOUBOW - SAN FRANCISCO BAY RWQCB (REGION 2)  
Entity Title: Not reported  
Affiliation Address: 1515 Clay Street Suite 1400  
Affiliation City: OAKLAND  
Affiliation State: CA

Map ID  
Direction  
Distance  
Elevation

MAP FINDINGS

Site

Database(s)

EDR ID Number  
EPA ID Number

**FORMER ART CLEANERS (Continued)**

**S112225105**

Affiliation Country: Not reported  
Affiliation Zip: Not reported  
Affiliation Phone: 5106222442

**J39**  
**North**  
**1/4-1/2**  
**0.375 mi.**  
**1979 ft.**

**BARITEAU'S LINEN SERVICE**  
**515 NORTH 13TH ST**  
**SAN JOSE, CA 95112**

**LUST** **S101542401**  
**CPS-SLIC** **N/A**  
**HIST LUST**

**Site 1 of 2 in cluster J**

**Relative:**  
**Lower**  
**Actual:**  
**76 ft.**

LUST SANTA CLARA:  
Region: SANTA CLARA  
SCVWD ID: 07S1E05K01F  
Date Closed: Not reported  
EDR Link ID: 07S1E05K01F

CPS-SLIC:  
Region: STATE  
**Facility Status: Completed - Case Closed**  
Status Date: 11/18/2005  
Global Id: T0608591677  
Lead Agency: SAN FRANCISCO BAY RWQCB (REGION 2)  
Lead Agency Case Number: Not reported  
Latitude: 37.351129  
Longitude: -121.884951  
Case Type: Cleanup Program Site  
Case Worker: DIB  
Local Agency: Not reported  
RB Case Number: 43S0731  
File Location: Regional Board  
Potential Media Affected: Under Investigation  
Potential Contaminants of Concern: Benzene  
Site History: Not reported

[Click here to access the California GeoTracker records for this facility:](#)

HIST LUST SANTA CLARA:  
Region: SANTA CLARA  
Region Code: 2  
SCVWD ID: 07S1E05K01  
Oversite Agency: SFRWQCB  
Date Listed: 1992-01-15 00:00:00  
Closed Date: Not reported

**J40**  
**North**  
**1/4-1/2**  
**0.378 mi.**  
**1995 ft.**

**BARITEAU'S LINEN SERVICE**  
**515 13TH ST N**  
**SAN JOSE, CA 95112**

**CPS-SLIC** **S105194851**  
**N/A**

**Site 2 of 2 in cluster J**

**Relative:**  
**Lower**  
**Actual:**  
**77 ft.**

SLIC REG 2:  
Region: 2  
Facility ID: 43S0731  
Facility Status: Leak being confirmed



Map ID  
 Direction  
 Distance  
 Elevation

MAP FINDINGS

Site

Database(s)

EDR ID Number  
 EPA ID Number

**BARITEAU'S LINEN SERVICE (Continued)**

**S105194851**

Date Closed: Not reported  
 Local Case #: 07S1E05K01  
 How Discovered: Tank Closure  
 Leak Cause: UNK  
 Leak Source: UNK  
 Date Confirmed: 9/14/1991  
 Date Prelim Site Assmnt Workplan Submitted: Not reported  
 Date Preliminary Site Assessment Began: Not reported  
 Date Pollution Characterization Began: Not reported  
 Date Remediation Plan Submitted: Not reported  
 Date Remedial Action Underway: Not reported  
 Date Post Remedial Action Monitoring Began: Not reported

**K41**  
**ESE**  
 1/4-1/2  
 0.384 mi.  
 2026 ft.

**PARKING LOT - 579 E SANTA CLARA**  
**579 E. SANTA CLARA STREET**  
**SAN JOSE, CA 95112**

**LUST S110819239**  
**CERS N/A**

**Site 1 of 2 in cluster K**

**Relative:**  
**Higher**  
**Actual:**  
**84 ft.**

**LUST:**  
 Lead Agency: SANTA CLARA COUNTY LOP  
 Case Type: LUST Cleanup Site  
 Geo Track: [http://geotracker.waterboards.ca.gov/profile\\_report.asp?global\\_id=T10000002982](http://geotracker.waterboards.ca.gov/profile_report.asp?global_id=T10000002982)  
 Global Id: T10000002982  
 Latitude: 37.3420825729487  
 Longitude: -121.878654956818  
 Status: Completed - Case Closed  
 Status Date: 04/06/2016  
 Case Worker: AC  
 RB Case Number: 14-820  
 Local Agency: SANTA CLARA COUNTY LOP  
 File Location: All Files are on GeoTracker or in the Local Agency Database  
 Local Case Number: 07S1E08A03f  
 Potential Media Affect: Other Groundwater (uses other than drinking water)  
 Potential Contaminants of Concern: Gasoline  
 Site History: The site consists of a parking lot located north of East Santa Clara Street on the west of North 13th Street. The County of Santa Clara owns and maintains the parcel. According to documents previously reviewed, a service station occupied the site from approximately 1950 to 1981. Previous investigations identified soil and ground water impacts beneath these properties. Based on these investigations, the parcel was identified as a Leaking Underground Fuel Tank (LUFT) case. The site lies adjacent to 601 East Santa Clara Street, which was also a former service station and was identified as a LUFT case (Global ID T10000002983). Although these cases are identified separately, they were both investigated and monitored simultaneously as the impacted ground water from both sites appear to be commingled. A summary of the investigations and monitoring for both sites is presented below. In 2009, IHI Environmental performed a subsurface investigation at the two parcels by collecting soil and ground water samples, and by performing an electromagnetic survey. The results from this investigation are summarized below (IHI Environmental, 2010): 579 E. Santa Clara Street Two borings were advanced in December 2009 (BH-7 and BH-11). Soil samples reportedly collected at approximate depths of 12\% to 14\% feet contained total petroleum hydrocarbons as gasoline (TPHg) up to 484 milligrams per kilogram (mg/kg), which is above the ESL of 100 mg/kg for residential use. TPHg was detected at concentrations above its ground water ESL (100 micrograms per liter

MAP FINDINGS

**PARKING LOT - 579 E SANTA CLARA (Continued)**

**S110819239**

[a%g/L]) in the ground water grab samples collected from BH-7 (282 a%g/L) and BH-11 (208 a%g/L). Naphthalene was detected above its ESL (6.1 a%g/L) in the ground water grab sample collected from BH-7 (45.8 a%g/L). 601 E. Santa Clara Street Two borings were advanced in December 2009 (BH-5 and BH-6). TPHg (128 mg/kg) reportedly was detected above its residential ESL (100 mg/kg) in the sample collected at an approximate depth of 14 feet from boring BH-6. TPHg reportedly was detected above its ground water ESL (a%g/L) in the grab sample collected from BH-6 (107 a%g/L). In May 2011, DEH issued a letter requiring further investigation to define the extent of soil contamination and to further evaluate ground water quality. In November 2011, a geophysical survey (JR Associates) was performed to further evaluate if the anomalies appear to be indicative of an underground storage tank. The magnetic data was collected in open accessible areas in approximately an 80 foot by 80 foot area of the southeast corner of the parking lot. Data was collected on approximately 10-foot centers along lines spaced approximately 10 feet apart. Magnetic methods locate ferrous objects from the anomalies they produce in the earth's magnetic field. Two areas (Figure 2), previously reported in 2009 as magnetic anomalies along the southern (Area 1) and eastern (Area 2) portions of the parking lot at 579 E. Santa Clara Street, were confirmed by the surveyor as likely locations of buried concrete pads. Each area was defined by straight cracks in the asphalt that formed rectangles around each area. According to the surveyor, cracking suggests that both areas have concrete pads beneath the asphalt. Area 1 was reported to have detections of metal consistent with wire mesh reinforcement. It was reportedly unclear whether the pad area beneath Area 2 was reinforced. Radar indicated two short sections of pipe near Area 2. An anomaly indicative of buried metal was observed north of Area 1. The geophysicist reported that the anomalies may be caused by demolition debris, such as sections of old foundation or abandoned water pipe. However, for additional information on the contents of the debris, excavating/potholing this anomaly was recommended by the geophysicist. In December 2011 and February 2012, a Soil and Ground Water Quality Evaluation was performed to further evaluate subsurface conditions. Seven exploratory borings were drilled to approximate depths of 22 to 32 feet with three of these borings advanced in the parking lot at 601 E. Santa Clara Street (EB-1, EB-2, EB-3), and four of the borings advanced within the parking lot at 579 E. Santa Clara Street (EB-4, EB-5, EB-6, EB-7). The subsurface materials consisted of clay with sand and gravel with artificial fill to a depth of 11 feet. To evaluate the quality of the on-Site soil, four soil samples and one ground water grab sample were collected from each boring during the December 2011 and February 2012 evaluation. Results of this evaluation were included in the Soil and Ground Water Quality Evaluation Report (Cornerstone, 2012), and are summarized below: Laboratory analyses of soil samples did not detect TPHo, cadmium, chromium, lead, zinc, benzene, toluene, ethylbenzene, xylenes, methyl tert-butyl ether (MTBE), or volatile organic compounds (VOCs) above their respective ESLs. Concentrations of TPHg, diesel range petroleum hydrocarbons (TPHd), and naphthalene were reported above their respective ESLs in borings EB-2 through EB-7. Concentrations exceeded ESLs in soil samples collected from depths of approximately 9\% and 15 feet. These constituents were either not detected or were detected at significantly lower concentrations in soil samples collected from depths of approximately 16 to 20 feet. Laboratory analyses of ground

**PARKING LOT - 579 E SANTA CLARA (Continued)**

**S110819239**

water grab samples did not detect chromium, lead, and MTBE above laboratory reporting limits. Reported concentrations of zinc, benzene, toluene, and xylenes did not exceed their respective ESLs or MCLs. TPHg was reported from ground water samples collected from EB-2, EB-5, EB-6, and EB-7 at concentrations ranging from 620 a%g/L (EB-7) to 3,500 a%g/L (EB-6); its ESL is 100 a%g/L. TPHd was reported from ground water samples collected from EB-6 and EB-7 at concentrations of 120 a%g/L and 410 a%g/L, respectively; its ESL is 100 a%g/L. Concentrations of TPHg and TPHd were noted by the laboratory as having chromatograms that were not matching a typical pattern, and the laboratory suggested that the pattern more closely represented aged gasoline. Oil range petroleum hydrocarbons (TPHo) were reported from ground water samples collected from EB-5 and EB-6 at concentrations of 210 a%g/L and 200 a%g/L, respectively; its ESL is 100 a%g/L. Naphthalene was reported from ground water samples collected from EB-2, EB-5, and EB-6 at concentrations of 19 a%g/L, 35 a%g/L, and 53 a%g/L, respectively, which exceeded its ESL (6.1 a%g/L). Based on the findings of the December 2011 and February 2012 sampling event, Cornerstone recommended the installation of three ground water monitoring wells to monitor the ground water quality and gradient for a period of four quarters. In May 2012, Cornerstone installed three ground water monitoring wells to depths of approximately 15 feet. Depth-to-water measurements and samples were subsequently collected in May 2012. Results from this sampling event are summarized below: The shallow ground water flow direction beneath the Site was towards the north (N3E) at an approximate gradient of 0.003 feet/foot. TPHo, cadmium, lead, and zinc, MTBE, 1,2-dibromoethane (EDB), 1,2-dichloroethane (EDC), tert-amyl methyl ether (TAME), ethyl tert-butyl ether (ETBE), diisopropyl ether (DIPE), and tert-butyl alcohol (TBA) were not detected in the three ground water samples. TPHg was detected in the three ground water samples at concentrations between 770 "g/L (MW-2) and 7,400 "g/L (MW-3). The ESL for TPHg is 100 "g/L. TPHd was detected in the three ground water samples at concentrations between 190 "g/L (MW-2) and 2,000 "g/L (MW-3). The ESL for TPHd is 100 "g/L. Napthalene was detected in 2 of 3 ground water samples at concentrations of 98 "g/L (MW-1) and 750 "g/L (MW-3). The ESL for naphthalene is 6.1 "g/L. On September 7, 2012, DEH issued a letter requesting a work plan for an additional soil and ground water quality investigation to further delineate the subsurface impacts. DEH subsequently sent additional letters requesting this work plan on December 27, 2012 and February 18, 2014. Soil and Groundwater Quality Evaluation, September 2014 On August 15, 2014, Cornerstone submitted the Work Plan (Cornerstone, 2014a) as requested by DEH in 2012 and 2014 that was subsequently approved by DEH in a letter dated April 28, 2014. Per the approved Work Plan, six exploratory borings were advanced to depths of approximately 30 feet (Cornerstone 2014b). Three borings were drilled in the parking lot at 579 E. Santa Clara Street (EB-8, EB-9, and EB-10), and three borings were drilled within the parking lot at 601 E. Santa Clara Street (EB-11, EB-12, and EB-13). Four discrete soil samples and one ground water grab sample were collected from each boring and analyzed for chromium, lead, nickel, zinc, TPHd, TPHo, TPHg, and VOCs. The analytical results were presented to DEH in a Soil and Ground Water Investigation Report dated December 4, 2014. The results are also summarized below. The soil analytical results are summarized below: The detected concentrations of cadmium, chromium, lead, nickel, and zinc were below their respective

MAP FINDINGS

**PARKING LOT - 579 E SANTA CLARA (Continued)**

**S110819239**

residential screening criteria and/or within their published background ranges. TPHd was detected above its commercial ESL in the 10 to 10\% foot sample collected from EB-13. The remaining TPHd detections were below its residential ESL. Ethylbenzene, 1,2,4-trimethylbenzene, and naphthalene were detected above their respective commercial ESLs in the 10 to 10\% foot samples collected from borings EB-12 and EB-13. Naphthalene was detected above its commercial RSL in the 10 to 10\% foot sample collected from EB-13 and above its residential (but below its commercial) RSL in the 10 to 10\% foot sample collected from EB-12. All other VOC detected were below their respective residential screening criteria. TPHg was detected above its commercial ESL in the samples collected from EB-11 (11 to 11\% feet), EB-12 (10 to 10\% feet) and EB-12 (10 to 10\% feet); and above its residential ESL but below the commercial ESL in the approximately 13\% to 14 foot sample collected from EB-10. The remaining concentrations of TPHg detected were below the residential ESL. The ground water analytical results are summarized below: The detected concentrations of dissolved zinc were below its ground water ESL. Dissolved cadmium, chromium, lead, and nickel were not detected above their respective laboratory reporting limits. TPHd, TPHg and naphthalene were detected at concentrations above their respective ground water ESLs. In addition, benzene was detected above its MCL in the sample collected from MW-3. The detected concentrations of all other petroleum hydrocarbons and VOCs were below their respective ground water ESLs or MCLs. Based on these analytical data, Cornerstone concluded the following (Cornerstone, 2014): The contaminants of concern (COCs) in soil appear to be TPHg, naphthalene and to a lesser degree, ethylbenzene, 1,2,4-TMB, and TPHd. The greatest concentrations of these COCs were detected in soil samples collected between the approximate depths of 10 to 15 feet. This depth appears to represent the capillary fringe of the ground water table. Based on the analytical data, the remaining mass of residual contamination appears mainly present within the capillary fringe; this conclusion also is supported by the Organic Vapor Meter (OVM) data and the presence of discolored soil at depth. COC concentrations significantly decreased or were not detected in soil samples collected below this depth. The concentrations were also significantly less in the down-gradient direction (approximately northwest) and along the up-gradient border of the Site, indicating the lateral extent of residual soil impacts appears to be restricted to the Site. The ground water COCs appear to be TPHg, benzene, toluene, and naphthalene. The greatest concentrations of the COCs were reported in ground water samples collected from monitoring wells MW-1 and MW-3, which are presumed located down-gradient from the former fuel transfer systems. The contaminants of concern were not detected in the ground water grab samples collected from the borings located near the Sites down-gradient boundary (borings EB-10 and EB-11) or in the ground water grab samples collected from borings located in the cross-gradient direction, indicating that the extent of ground water impact appears limited to the Site.

**LUST:**

Global Id: T10000002982  
Contact Type: Local Agency Caseworker  
Contact Name: AARON COSTA  
Organization Name: SANTA CLARA COUNTY LOP  
Address: 1555 Berger Drive, Suite 300  
City: SAN JOSE

Map ID  
Direction  
Distance  
Elevation

MAP FINDINGS

Site

Database(s)

EDR ID Number  
EPA ID Number

**PARKING LOT - 579 E SANTA CLARA (Continued)**

**S110819239**

Email: aaron.costa@cep.sccgov.org  
Phone Number: 4089181954  
  
Global Id: T1000002982  
Contact Type: Regional Board Caseworker  
Contact Name: Regional Water Board  
Organization Name: SAN FRANCISCO BAY RWQCB (REGION 2)  
Address: 1515 CLAY ST SUITE 1400  
City: OAKLAND  
Email: Not reported  
Phone Number: Not reported

**LUST:**

Global Id: T1000002982  
Action Type: ENFORCEMENT  
Date: 11/18/2011  
Action: Staff Letter

Global Id: T1000002982  
Action Type: ENFORCEMENT  
Date: 04/29/2015  
Action: Staff Letter

Global Id: T1000002982  
Action Type: ENFORCEMENT  
Date: 09/27/2011  
Action: Staff Letter

Global Id: T1000002982  
Action Type: ENFORCEMENT  
Date: 05/13/2011  
Action: Staff Letter

Global Id: T1000002982  
Action Type: Other  
Date: 01/15/2010  
Action: Leak Discovery

Global Id: T1000002982  
Action Type: RESPONSE  
Date: 04/26/2011  
Action: Other Report / Document

Global Id: T1000002982  
Action Type: RESPONSE  
Date: 01/15/2010  
Action: Soil and Water Investigation Report

Global Id: T1000002982  
Action Type: RESPONSE  
Date: 07/27/2012  
Action: Well Installation Report

Global Id: T1000002982  
Action Type: ENFORCEMENT  
Date: 02/12/2016  
Action: Staff Letter

Map ID  
Direction  
Distance  
Elevation

MAP FINDINGS

Site

Database(s)

EDR ID Number  
EPA ID Number

**PARKING LOT - 579 E SANTA CLARA (Continued)**

**S110819239**

Global Id:	T10000002982
Action Type:	RESPONSE
Date:	03/30/2012
Action:	Preliminary Site Assessment Report
Global Id:	T10000002982
Action Type:	RESPONSE
Date:	01/01/2011
Action:	Correspondence
Global Id:	T10000002982
Action Type:	ENFORCEMENT
Date:	04/19/2012
Action:	Staff Letter
Global Id:	T10000002982
Action Type:	ENFORCEMENT
Date:	08/20/2015
Action:	Staff Letter
Global Id:	T10000002982
Action Type:	RESPONSE
Date:	01/31/2012
Action:	Preliminary Site Assessment Workplan
Global Id:	T10000002982
Action Type:	RESPONSE
Date:	08/20/2012
Action:	Well Installation Report - Regulator Responded
Global Id:	T10000002982
Action Type:	RESPONSE
Date:	10/06/2011
Action:	Other Workplan
Global Id:	T10000002982
Action Type:	RESPONSE
Date:	10/02/2015
Action:	Correspondence
Global Id:	T10000002982
Action Type:	RESPONSE
Date:	10/02/2015
Action:	Correspondence
Global Id:	T10000002982
Action Type:	RESPONSE
Date:	05/06/2016
Action:	Well Destruction Report
Global Id:	T10000002982
Action Type:	RESPONSE
Date:	04/04/2014
Action:	Correspondence
Global Id:	T10000002982
Action Type:	RESPONSE

Map ID  
Direction  
Distance  
Elevation

MAP FINDINGS

Site

Database(s)

EDR ID Number  
EPA ID Number

**PARKING LOT - 579 E SANTA CLARA (Continued)**

**S110819239**

Date: 10/26/2012  
Action: Soil and Water Investigation Workplan - Regulator Responded

Global Id: T10000002982  
Action Type: RESPONSE  
Date: 12/22/2009  
Action: Other Report / Document

Global Id: T10000002982  
Action Type: RESPONSE  
Date: 04/30/2015  
Action: Monitoring Report - Quarterly

Global Id: T10000002982  
Action Type: RESPONSE  
Date: 12/19/2014  
Action: Site Assessment Report

Global Id: T10000002982  
Action Type: RESPONSE  
Date: 07/30/2015  
Action: Monitoring Report - Quarterly

Global Id: T10000002982  
Action Type: RESPONSE  
Date: 05/04/2012  
Action: Soil and Water Investigation Workplan

Global Id: T10000002982  
Action Type: ENFORCEMENT  
Date: 04/18/2011  
Action: Notice of Responsibility

Global Id: T10000002982  
Action Type: ENFORCEMENT  
Date: 10/01/2015  
Action: Notification - Public Participation Document

Global Id: T10000002982  
Action Type: RESPONSE  
Date: 07/30/2015  
Action: Request for Closure - Regulator Responded

Global Id: T10000002982  
Action Type: ENFORCEMENT  
Date: 08/28/2014  
Action: Staff Letter

Global Id: T10000002982  
Action Type: ENFORCEMENT  
Date: 04/15/2011  
Action: Other Report

Global Id: T10000002982  
Action Type: ENFORCEMENT  
Date: 02/18/2014  
Action: Notice to Comply

Map ID  
Direction  
Distance  
Elevation

MAP FINDINGS

Site

Database(s)

EDR ID Number  
EPA ID Number

**PARKING LOT - 579 E SANTA CLARA (Continued)**

**S110819239**

Global Id: T10000002982  
Action Type: ENFORCEMENT  
Date: 12/02/2015  
Action: Staff Letter

Global Id: T10000002982  
Action Type: RESPONSE  
Date: 10/30/2014  
Action: Monitoring Report - Quarterly

Global Id: T10000002982  
Action Type: RESPONSE  
Date: 07/30/2015  
Action: Other Report / Document

Global Id: T10000002982  
Action Type: RESPONSE  
Date: 01/30/2015  
Action: Monitoring Report - Quarterly

Global Id: T10000002982  
Action Type: ENFORCEMENT  
Date: 09/07/2012  
Action: Staff Letter

Global Id: T10000002982  
Action Type: ENFORCEMENT  
Date: 12/27/2012  
Action: Staff Letter

Global Id: T10000002982  
Action Type: ENFORCEMENT  
Date: 03/15/2012  
Action: Staff Letter

Global Id: T10000002982  
Action Type: Other  
Date: 04/08/2011  
Action: Leak Reported

Global Id: T10000002982  
Action Type: ENFORCEMENT  
Date: 04/06/2016  
Action: Closure/No Further Action Letter

Global Id: T10000002982  
Action Type: RESPONSE  
Date: 10/30/2012  
Action: Monitoring Report - Quarterly

**LUST:**

Global Id: T10000002982  
Status: Open - Case Begin Date  
Status Date: 01/15/2010

Global Id: T10000002982  
Status: Open - Site Assessment



Map ID  
Direction  
Distance  
Elevation

MAP FINDINGS

Site

Database(s)

EDR ID Number  
EPA ID Number

**PARKING LOT - 579 E SANTA CLARA (Continued)**

**S110819239**

Status Date: 04/15/2011

Global Id: T10000002982  
Status: Open - Verification Monitoring  
Status Date: 12/10/2014

Global Id: T10000002982  
Status: Open - Eligible for Closure  
Status Date: 09/14/2015

Global Id: T10000002982  
Status: Completed - Case Closed  
Status Date: 04/06/2016

**LUST SANTA CLARA:**

Region: SANTA CLARA  
SCVWD ID: 07S1E08A03F  
Date Closed: Not reported  
EDR Link ID: 07S1E08A03F

**CERS TANKS:**

Site ID: 254066  
CERS ID: T10000002982  
CERS Description: Leaking Underground Storage Tank Cleanup Site

**Affiliation:**

Affiliation Type Desc: Local Agency Caseworker  
Entity Name: AARON COSTA - SANTA CLARA COUNTY LOP  
Entity Title: Not reported  
Affiliation Address: 1555 Berger Drive, Suite 300  
Affiliation City: SAN JOSE  
Affiliation State: CA  
Affiliation Country: Not reported  
Affiliation Zip: Not reported  
Affiliation Phone: 4089181954

Affiliation Type Desc: Regional Board Caseworker  
Entity Name: Regional Water Board - SAN FRANCISCO BAY RWQCB (REGION 2)  
Entity Title: Not reported  
Affiliation Address: 1515 CLAY ST SUITE 1400  
Affiliation City: OAKLAND  
Affiliation State: CA  
Affiliation Country: Not reported  
Affiliation Zip: Not reported  
Affiliation Phone: Not reported

Map ID  
Direction  
Distance  
Elevation

MAP FINDINGS

Site

Database(s)

EDR ID Number  
EPA ID Number

**H42**  
**SE**  
**1/4-1/2**  
**0.384 mi.**  
**2029 ft.**  
**Relative:**  
**Higher**  
**Actual:**  
**86 ft.**

**7-ELEVEN INC #17496**  
**452 E SANTA CLARA ST**  
**SAN JOSE, CA 95112**  
**Site 3 of 8 in cluster H**

**SWEEPS UST**  
**HIST UST**  
**CUPA Listings**  
**EMI**  
**HIST CORTESE**  
**Notify 65**  
**CERS HAZ WASTE**  
**CERS TANKS**  
**CERS**

**1000282134**  
**N/A**

**SWEEPS UST:**

Status: Active  
Comp Number: 403207  
Number: 9  
Board Of Equalization: Not reported  
Referral Date: 09-30-92  
Action Date: 09-08-92  
Created Date: 02-29-88  
Owner Tank Id: Not reported  
SWRCB Tank Id: 43-060-403207-000001  
Tank Status: A  
Capacity: 10000  
Active Date: Not reported  
Tank Use: M.V. FUEL  
STG: P  
Content: REG UNLEADED  
Number Of Tanks: 2

Status: Active  
Comp Number: 403207  
Number: 9  
Board Of Equalization: Not reported  
Referral Date: 09-30-92  
Action Date: 09-08-92  
Created Date: 02-29-88  
Owner Tank Id: Not reported  
SWRCB Tank Id: 43-060-403207-000002  
Tank Status: A  
Capacity: 10000  
Active Date: Not reported  
Tank Use: M.V. FUEL  
STG: P  
Content: REG UNLEADED  
Number Of Tanks: Not reported

**HIST UST:**

File Number: Not reported  
URL: Not reported  
Region: STATE  
Facility ID: 00000012431  
Facility Type: Gas Station  
Other Type: Not reported  
Contact Name: MOHAMMED TAVAKKOLY  
Telephone: 4082650533  
Owner Name: THE SOUTHLAND CORPORATION  
Owner Address: 5820 STONERIDGE MALL ROAD, SUI  
Owner City,St,Zip: PLEASANTON, CA 94566  
Total Tanks: 0002

Map ID  
Direction  
Distance  
Elevation

MAP FINDINGS

Site

Database(s)

EDR ID Number  
EPA ID Number

**7-ELEVEN INC #17496 (Continued)**

**1000282134**

Tank Num: 001  
Container Num: 17496-1  
Year Installed: 1975  
Tank Capacity: 00010000  
Tank Used for: PRODUCT  
Type of Fuel: REGULAR  
Container Construction Thickness: Not reported  
Leak Detection: Visual, Stock Inventor

Tank Num: 002  
Container Num: 17496-2  
Year Installed: 1975  
Tank Capacity: 00010000  
Tank Used for: PRODUCT  
Type of Fuel: UNLEADED  
Container Construction Thickness: Not reported  
Leak Detection: Visual, Stock Inventor

**CUPA SANTA CLARA:**

Region: SANTA CLARA  
PE#: Not reported  
Program Description: HMBP FACILITY, 1-3 CHEMICALS  
Latitude: 37.34069  
Longitude: -121.88081  
Record ID: PR0397748  
Facility ID: FA0209539

Region: SANTA CLARA  
PE#: 2205  
Program Description: GENERATES 100 KG YR TO <5 TONS/YR  
Latitude: 37.34069  
Longitude: -121.88081  
Record ID: PR0374866  
Facility ID: FA0209539

Region: SANTA CLARA  
PE#: 2399  
Program Description: UNDERGROUND STORAGE TANK PROGRAM RECORD  
Latitude: 37.34069  
Longitude: -121.88081  
Record ID: PR0397867  
Facility ID: FA0209539

**EMI:**

Year: 1995  
County Code: 43  
Air Basin: SF  
Facility ID: 8349  
Air District Name: BA  
SIC Code: 4953  
Air District Name: BAY AREA AQMD  
Community Health Air Pollution Info System: Not reported  
Consolidated Emission Reporting Rule: Not reported  
Total Organic Hydrocarbon Gases Tons/Yr: 2  
Reactive Organic Gases Tons/Yr: 0  
Carbon Monoxide Emissions Tons/Yr: 0

Map ID  
Direction  
Distance  
Elevation

MAP FINDINGS

Site

Database(s)

EDR ID Number  
EPA ID Number

**7-ELEVEN INC #17496 (Continued)**

**1000282134**

NOX - Oxides of Nitrogen Tons/Yr: 0  
SOX - Oxides of Sulphur Tons/Yr: 0  
Particulate Matter Tons/Yr: 0  
Part. Matter 10 Micrometers and Smlr Tons/Yr:0

**HIST CORTESE:**

Region: CORTESE  
Facility County Code: 43  
Reg By: LTNKA  
Reg Id: 43-0005

**NOTIFY 65:**

Date Reported: Not reported  
Staff Initials: Not reported  
Board File Number: Not reported  
Facility Type: Not reported  
Discharge Date: Not reported  
Issue Date: Not reported  
Incident Description: Not reported

**CERS HAZ WASTE:**

Site ID: 87864  
CERS ID: 10165819  
CERS Description: Hazardous Waste Generator

**Violations:**

Site ID: 87864  
Site Name: 7-Eleven INC #17496  
Violation Date: 01-22-2014  
Citation: HSC 6.67 Multiple Sections - California Health and Safety Code, Chapter 6.67, Section(s) Multiple Sections  
Violation Description: Haz Waste Generator Program - Administration/Documentation - General  
Violation Notes: Returned to compliance on 03/12/2014. Facility failed to provide a written response to an inspection performed on 1-23-2013.  
Violation Division: Santa Clara County Environmental Health  
Violation Program: HW  
Violation Source: CERS

Site ID: 87864  
Site Name: 7-Eleven INC #17496  
Violation Date: 01-14-2016  
Citation: HSC 6.95 25508.2 - California Health and Safety Code, Chapter 6.95, Section(s) 25508.2  
Violation Description: Failure to annually review and electronically certify that the business plan is complete, accurate, and up-to-date.  
Violation Notes: Returned to compliance on 01/14/2016.

Facility

submitted the annual certification one month beyond the 12 month limit (12/16/2014- 1/11/2016). Ensure the HMBP is certified each year by the end of the month in which it was submitted. No further corrective actions required.

Violation Division: Santa Clara County Environmental Health  
Violation Program: HMRRP  
Violation Source: CERS

Map ID  
Direction  
Distance  
Elevation

MAP FINDINGS

Site

Database(s)

EDR ID Number  
EPA ID Number

7-ELEVEN INC #17496 (Continued)

1000282134

Site ID: 87864  
Site Name: 7-Eleven INC #17496  
Violation Date: 01-14-2016  
Citation: 23 CCR 16 2636(f) - California Code of Regulations, Title 23, Chapter 16, Section(s) 2636(f)  
Violation Description: Failure to continuously monitor the interstitial space of the tank, piping and/or sumps sump such that the leak detection activates an audible/visual alarm when a leak is detected.  
Violation Notes: Returned to compliance on 01/14/2016.

The Supreme annular sensor did not function properly during testing. The sensor was repaired and functioned as required. No further corrective actions required.

Violation Division: Santa Clara County Environmental Health  
Violation Program: UST  
Violation Source: CERS

Site ID: 87864  
Site Name: 7-Eleven INC #17496  
Violation Date: 01-22-2014  
Citation: 22 CCR 12 66262.40(c) - California Code of Regulations, Title 22, Chapter 12, Section(s) 66262.40(c)  
Violation Description: Failure to determine if the waste generated is a hazardous waste and to maintain analysis results for three years.  
Violation Notes: Returned to compliance on 03/27/2014. Facility ships solids contaminated with gasoline off on a hazardous waste manifests as a state hazardous waste. Provide to the county within 30 days testing or other evidence demonstrating that the waste is not a federal RCRA hazardous waste.

Violation Division: Santa Clara County Environmental Health  
Violation Program: HW  
Violation Source: CERS

Site ID: 87864  
Site Name: 7-Eleven INC #17496  
Violation Date: 01-21-2015  
Citation: 23 CCR 16 2632, 2634, 2636, 2666 - California Code of Regulations, Title 23, Chapter 16, Section(s) 2632, 2634, 2636, 2666  
Violation Description: Failure of the leak detection equipment to be properly programmed or properly operated.  
Violation Notes: Returned to compliance on 01/14/2016. THE L2 AND L4 ANNULAR SPACE ALARMS COULD NOT BE CLEARED FROM THE VEEDER-ROOT MONITORING PANEL AFTER THE ANNUAL SENSOR TESTING WAS COMPLETED. TROUBLESHOOT THE CAUSE OF THE PROBLEM AND REPORT TO HMCD. NOTE THAT A PERMIT FROM HMCD IS REQUIRED IF THE MONITORING PANEL NEEDS TO BE REPLACED OR IF A COLD-START IS NEEDED.

Violation Division: Santa Clara County Environmental Health  
Violation Program: UST  
Violation Source: CERS

Site ID: 87864  
Site Name: 7-Eleven INC #17496  
Violation Date: 01-22-2014  
Citation: 23 CCR 16 2641(a) - California Code of Regulations, Title 23, Chapter 16, Section(s) 2641(a)  
Violation Description: Failure of sensor to be located in the proper position/location.

Map ID  
Direction  
Distance  
Elevation

MAP FINDINGS

Site

Database(s)

EDR ID Number  
EPA ID Number

**7-ELEVEN INC #17496 (Continued)**

**1000282134**

Violation Notes: Returned to compliance on 03/12/2014. Test boots remain on the product piping of both tanks in the STP sumps (87 and 91). Shrader valves are open and angled between one and two o'clock. Valves must be oriented downward between 3 and 9 o'clock or the test boot must be pulled back.

Violation Division: Santa Clara County Environmental Health  
Violation Program: UST  
Violation Source: CERS

Site ID: 87864  
Site Name: 7-Eleven INC #17496  
Violation Date: 01-22-2014  
Citation: HSC 6.75 25299.30-25299.34 - California Health and Safety Code, Chapter 6.75, Section(s) 25299.30-25299.34

Violation Description: Failure to submit and maintain complete and current Certification of Financial Responsibility or other mechanism of financial assurance.

Violation Notes: Returned to compliance on 03/12/2014. Certificate of Financial Responsibility (CFR) uses insurance as a mechanism and states it is valid through 12-18-13. Submit a current CFR to the department and maintain a current copy of the insurance on-site at all times.

Violation Division: Santa Clara County Environmental Health  
Violation Program: UST  
Violation Source: CERS

Site ID: 87864  
Site Name: 7-Eleven INC #17496  
Violation Date: 01-14-2016  
Citation: 23 CCR 16 2638 - California Code of Regulations, Title 23, Chapter 16, Section(s) 2638

Violation Description: Failure to test leak detection equipment as required every 12 months (VPH, sensor, LLD, ATG, etc.) and/or submit monitoring system certification to the CUPA within 30 days of completion of the test

Violation Notes: Returned to compliance on 01/14/2016.

---

The 2015  
Monitoring System Certification report was not received by our office. Ensure the report is submitted directly to our office or uploaded to CERS within 30 days. A copy of the report was obtained during the inspection. No further corrective actions required.

---

Violation Division: Santa Clara County Environmental Health  
Violation Program: UST  
Violation Source: CERS

Site ID: 87864  
Site Name: 7-Eleven INC #17496  
Violation Date: 01-14-2016  
Citation: 22 CCR 12 66262.40(a) - California Code of Regulations, Title 22, Chapter 12, Section(s) 66262.40(a)

Violation Description: Failure to maintain uniform hazardous waste manifest, consolidated manifest, or bills of lading copies for three years.

Violation Notes: Returned to compliance on 01/15/2016.

---

Copies of  
the past three years of manifests (005784227FLE 2013; 007613819FLE 2014; 007647623FLE, 008698709FLE 2015) were not available for review. Obtain copies of the manifests and ensure at least three years worth of manifests are able to be reviewed on-site.

---

Violation Division: Santa Clara County Environmental Health

Map ID  
Direction  
Distance  
Elevation

MAP FINDINGS

Site

Database(s)

EDR ID Number  
EPA ID Number

**7-ELEVEN INC #17496 (Continued)**

**1000282134**

Violation Program: HW  
Violation Source: CERS

Evaluation:

Eval General Type: Compliance Evaluation Inspection  
Eval Date: 01-13-2017  
Violations Found: No  
Eval Type: Routine done by local agency  
Eval Notes: Automotive fueling and convenience store facility. Currently storing gasoline and liquid carbon dioxide in HMBP quantities. Also storing carbon dioxide gas and fuel contaminated debris in less than HMBP quantities. Training provided with the annual UST Designated Operator training. Logs kept in the compliance binder. CERS submittal on 1/9/2017 is accurate as observed.

Eval Division: Santa Clara County Environmental Health  
Eval Program: HMRRP  
Eval Source: CERS

Eval General Type: Compliance Evaluation Inspection  
Eval Date: 01-13-2017  
Violations Found: No  
Eval Type: Routine done by local agency  
Eval Notes: Automotive fueling and convenience store facility. EPA ID# CAD981465230 is active. Reviewed manifests through 2014. Emergency posting and spill response equipment available and properly maintained. Currently accumulating one 55-gallon drum of fuel contaminated debris. Training provided with the annual UST Designated Operator training. Logs kept in the compliance binder.

Eval Division: Santa Clara County Environmental Health  
Eval Program: HW  
Eval Source: CERS

Eval General Type: Other/Unknown  
Eval Date: 01-13-2017  
Violations Found: No  
Eval Type: Other, not routine, done by local agency  
Eval Notes: On site to witness the annual monitoring system certification and spill bucket test performed by Mr. Steve Willems (all certifications current) of Tanknology. The site's dispenser handles have been red-tagged by SCC Weights and Measures. Since the dispensers cannot be activated to verify positive shutdown, failsafe and the line leak detectors, the sensor testing will have to be done after the red tags have been properly removed by SCC Weights and Measures. Ensure sensor testing is performed by January 31, 2017 to remain in compliance with your testing schedule. Contact USTinspector@deh.sccgov.org to schedule the testing. The spill buckets are direct buried and were hydrostatically tested for one hour with no loss. Performed a limited inspection by reviewing DUSTO Monthly Reports, DUSTO Training records, testing reports and maintenance documentation. Tank and monitoring system information submitted to the California Environmental Reporting System (CERS) on [Truncated]

Eval Division: Santa Clara County Environmental Health  
Eval Program: UST  
Eval Source: CERS

Eval General Type: Compliance Evaluation Inspection  
Eval Date: 01-14-2016

Map ID  
Direction  
Distance  
Elevation

MAP FINDINGS

Site

Database(s)

EDR ID Number  
EPA ID Number

7-ELEVEN INC #17496 (Continued)

1000282134

Violations Found: Yes  
Eval Type: Routine done by local agency  
Eval Notes: EPA ID# CAD981465230 active. Emergency actions and emergency equipment available and properly maintained. Observed inspection logs for waste drum.

Eval Division: Santa Clara County Environmental Health  
Eval Program: HW  
Eval Source: CERS

Eval General Type: Compliance Evaluation Inspection  
Eval Date: 01-14-2016  
Violations Found: Yes  
Eval Type: Routine done by local agency  
Eval Notes: Gas station and convenience store. Currently storing gasoline, carbon dioxide (liquid cryogenic and gas) and gas-contaminated water. CERS submittal on 1/11/2016 is accurate as observed. NOTE: Beginning January 1, 2015 all annual HBMP training must be documented and the documents retained for 3 years. Contact me for more information. A sample training log attached with this report.

Eval Division: Santa Clara County Environmental Health  
Eval Program: HMRRP  
Eval Source: CERS

Eval General Type: Compliance Evaluation Inspection  
Eval Date: 01-14-2016  
Violations Found: Yes  
Eval Type: Routine done by local agency  
Eval Notes: On-site to witness the annual monitoring system certification and spill bucket test performed by Mr. Jarrod Cooke (certifications current) of Tanknology. The annular, sump, and under dispenser containment (UDC) sensors were tested in water and provided audible and visible alarms except as noted above. The sump and UDC sensors also provided positive shutdown of the turbines. Sensor out and power out (fail safe) triggered positive shutdown of all turbines. The electronic line leak detectors (ELLD) were tested and detected a simulated 3 gph leak at 10 PSI and provided audible and visible alarms and turbine shutdown. Overfill protection is provided in all tanks by a flapper valve in the fill riser. The spill buckets are direct buried and passed a vacuum test at 30 inHg. The same issue noted in the 2015 inspection report with the L2 and L4 alarms not clearing occurred today. Maintenance records of another company troubleshooting the issue after the prior monitoring [Truncated]

Eval Division: Santa Clara County Environmental Health  
Eval Program: UST  
Eval Source: CERS

Eval General Type: Compliance Evaluation Inspection  
Eval Date: 01-19-2017  
Violations Found: No  
Eval Type: Routine done by local agency  
Eval Notes: On site to witness the annual monitoring system certification performed by Mr. Jesus Saldivar (all certifications current) of Tanknology. NOTE: The spill bucket testing and paperwork review were performed on 1/13/2017. See that inspection report for details. The annular, under dispenser containment (UDC) and sump sensors were tested in water and provided audible and visible alarms. The turbine sump and UDC sensors also provided positive shutdown of the turbines.



Map ID  
Direction  
Distance  
Elevation

MAP FINDINGS

Site

Database(s)

EDR ID Number  
EPA ID Number

7-ELEVEN INC #17496 (Continued)

1000282134

Sensor out and power out (fail safe) triggered positive shutdown of all turbines. The electronic line leak detectors (ELLD) were tested and detected a simulated 3 gph leak at 10 PSI using the Tanknology LDT-5000 tester and provided turbine shutdown. Overfill protection is provided by flapper valves in the fill tubes. The emergency shut off (ESO) button was tested and shut down both turbines. email: sbala4@yahoo.com, Jamil.Hershewe@7-11.com Submit a copy of the Monitoring Certification and [Truncated]

Eval Division: Santa Clara County Environmental Health  
Eval Program: UST  
Eval Source: CERS

Eval General Type: Compliance Evaluation Inspection  
Eval Date: 01-21-2015  
Violations Found: Yes  
Eval Type: Routine done by local agency  
Eval Notes:

TODAY S ANNUAL UST MONITORING EQUIPMENT TESTING WAS PERFORMED BY UST SERVICE TECHNICIAN BRENT BOWEN OF TANKNOLOGY INC. MR. BOWEN HAS CURRENT ICC UST SERVICE TECHNICIAN CERTIFICATION (EXP. 07/03/2015), VEEDER-ROOT LEVEL 2/3 CERTIFICATION (EXP. 03/12/2015) AND VMI TLDT-5000 TESTER (EXP. 03/25/2015). THE FOLLOWING UST MONITORING EQUIPMENT WAS TESTED AND FUNCTIONED PROPERLY: TWO TANK ANNULAR SPACE SENSORS, TWO STP SUMP SENSORS AND TWO UDC SENSORS. THE TWO SPILL BUCKETS WERE HYDROSTATICALLY TESTED AND PASSED. SENSOR OUT AND POWER OUT PROVIDED POSITIVE TURBINE SHUTDOWN. THE TWO LINE LEAK DETECTORS WERE TESTED WITH A SIMULATED 3.0 G.P.H. LEAK AND PASSED. FLAPPER VALVES WERE OBSERVED IN THE DROP TUBES OF BOTH FUEL TANKS. \* AT THE END OF THE INSPECTION THE VEEDER-ROOT TLS 350 MONITORING PANEL WAS CHECKED AND IT WAS FOUND TO STILL SHOW TWO ALARMS FOR L2 AND L4 ANNULAR SPACE SENSORS THAT HAD NOT CLEARED FROM THE PANEL SCREEN. THE UST SERVICE TECHNICIAN TROUBLESHOT THE SYSTEM [Truncated]

Eval Division: Santa Clara County Environmental Health  
Eval Program: UST  
Eval Source: CERS

Eval General Type: Compliance Evaluation Inspection  
Eval Date: 01-22-2014  
Violations Found: No  
Eval Type: Routine done by local agency  
Eval Notes: Not reported  
Eval Division: Santa Clara County Environmental Health  
Eval Program: HMRRP  
Eval Source: CERS

Eval General Type: Compliance Evaluation Inspection  
Eval Date: 01-22-2014  
Violations Found: Yes  
Eval Type: Routine done by local agency  
Eval Notes: Not reported  
Eval Division: Santa Clara County Environmental Health  
Eval Program: HW  
Eval Source: CERS

Eval General Type: Compliance Evaluation Inspection  
Eval Date: 01-22-2014  
Violations Found: Yes  
Eval Type: Routine done by local agency

Map ID  
Direction  
Distance  
Elevation

MAP FINDINGS

Site

Database(s)

EDR ID Number  
EPA ID Number

7-ELEVEN INC #17496 (Continued)

1000282134

Eval Notes: On site 1-22-14 accompanied by Greg Breshears to oversee annual UST monitoring system and spill bucket testing performed by Mr. Darren Sciume of Tanknology. Mr. Sciume holds valid ICC and Veeder-Root certifications. Site consists of two tanks (87 and 91). Monitoring panel is a Veeder-Root TLS 350 panel. Sumps, annular spaces, and UDCs are monitored by veeder-Root sensors. Sumps were dry upon arrival. TESTING: 87 and 91 sump sensors were tested with water and provided audible and visible alarms in addition to positive shutdown of the turbines. Annular space sensors (Veeder-Root 420) for the 2 tanks were tested in water and provided audible and visual alarms. UDC sensors (Veeder-Root 208) were tested in water and provided audible and visual alarms in addition to shutting off the turbines. Sensor out and power out (fail safe) provided positive shutdown of the turbines. Overfill protection is provided by flapper valves in the fill tube. Line Leak Detectors detected a 3 [Truncated]

Eval Division: Santa Clara County Environmental Health  
Eval Program: UST  
Eval Source: CERS

Eval General Type: Other/Unknown  
Eval Date: 01-27-2017  
Violations Found: No  
Eval Type: Other, not routine, done by local agency  
Eval Notes: Cold start after ISD module install was performed in September 2016. Hand off from install to testing company was missed. A full monitoring system certification occurred on January 19th, 2017 and no issues were observed. See report on that date for details. This report constitutes final approval for this project.

Eval Division: Santa Clara County Environmental Health  
Eval Program: UST  
Eval Source: CERS

Eval General Type: Other/Unknown  
Eval Date: 12-02-2015  
Violations Found: No  
Eval Type: Other, not routine, done by local agency  
Eval Notes: On-site to witness the underground storage tank system secondary containment (SB989) testing performed by Mr. Jarrod Cooke (certifications current) of Tanknology. Product piping is flexible pipe and the secondary was tested at 5 psi for one hour with no loss. The annular space of the tanks were tested at 10 inHg for one hour. The regular passed one hour with no loss. The Super test could not be completed due to time constraints. The piping sumps and under dispenser containment (UDC) were tested with a Tanknology VPLT accelerated test. The sumps passed a 30 minute test and the UDCs passed a 15 minute test. Contact our office at least two days prior to testing the Premium tank annular space. Submit a copy of the Secondary Containment Test report to our office within 30 days and keep a copy available for review for at least 3 years. Reports may be sent via email to USTinspector@deh.sccgov.org.

Eval Division: Santa Clara County Environmental Health  
Eval Program: UST  
Eval Source: CERS

Enforcement Action:  
Site ID: 87864  
Site Name: 7-Eleven INC #17496

Map ID  
Direction  
Distance  
Elevation

MAP FINDINGS

Site

Database(s)

EDR ID Number  
EPA ID Number

**7-ELEVEN INC #17496 (Continued)**

**1000282134**

Site Address: 452 E SANTA CLARA ST  
Site City: SAN JOSE  
Site Zip: 95112  
Enf Action Date: 01-21-2015  
Enf Action Type: Notice of Violation (Unified Program)  
Enf Action Description: Notice of Violation Issued by the Inspector at the Time of Inspection  
Enf Action Notes: Not reported  
Enf Action Division: Santa Clara County Environmental Health  
Enf Action Program: UST  
Enf Action Source: CERS

Site ID: 87864  
Site Name: 7-Eleven INC #17496  
Site Address: 452 E SANTA CLARA ST  
Site City: SAN JOSE  
Site Zip: 95112  
Enf Action Date: 01-22-2014  
Enf Action Type: Notice of Violation (Unified Program)  
Enf Action Description: Notice of Violation Issued by the Inspector at the Time of Inspection  
Enf Action Notes: Not reported  
Enf Action Division: Santa Clara County Environmental Health  
Enf Action Program: HW  
Enf Action Source: CERS

Site ID: 87864  
Site Name: 7-Eleven INC #17496  
Site Address: 452 E SANTA CLARA ST  
Site City: SAN JOSE  
Site Zip: 95112  
Enf Action Date: 01-22-2014  
Enf Action Type: Notice of Violation (Unified Program)  
Enf Action Description: Notice of Violation Issued by the Inspector at the Time of Inspection  
Enf Action Notes: Not reported  
Enf Action Division: Santa Clara County Environmental Health  
Enf Action Program: UST  
Enf Action Source: CERS

**Coordinates:**

Site ID: 87864  
Facility Name: 7-Eleven INC #17496  
Env Int Type Code: HWG  
Program ID: 10165819  
Coord Name: Not reported  
Ref Point Type Desc: Center of a facility or station.  
Latitude: 37.340550  
Longitude: -121.880520

**Affiliation:**

Affiliation Type Desc: CUPA District  
Entity Name: Santa Clara County Environmental Health  
Entity Title: Not reported  
Affiliation Address: 1555 Berger Drive, Suite 300  
Affiliation City: San Jose  
Affiliation State: CA  
Affiliation Country: Not reported  
Affiliation Zip: 95112-2716

Map ID  
Direction  
Distance  
Elevation

MAP FINDINGS

Site

Database(s)

EDR ID Number  
EPA ID Number

7-ELEVEN INC #17496 (Continued)

1000282134

Affiliation Phone: (408) 918-3400

Affiliation Type Desc: Document Preparer  
Entity Name: BELSHIRE ENVIRONMENTAL SERVICES INC  
Entity Title: Not reported  
Affiliation Address: Not reported  
Affiliation City: Not reported  
Affiliation State: Not reported  
Affiliation Country: Not reported  
Affiliation Zip: Not reported  
Affiliation Phone: Not reported

Affiliation Type Desc: Environmental Contact  
Entity Name: ETHAN VALBURG  
Entity Title: Not reported  
Affiliation Address: PO BOX 711, ATTN: ENVIRONMENTAL DEPARTMENT  
Affiliation City: DALLAS  
Affiliation State: TX  
Affiliation Country: Not reported  
Affiliation Zip: 75221  
Affiliation Phone: (714) 253-6491

Affiliation Type Desc: Facility Mailing Address  
Entity Name: Mailing Address  
Entity Title: Not reported  
Affiliation Address: PO BOX 711, ATTN: ENVIRONMENTAL DEPARTMENT  
Affiliation City: DALLAS  
Affiliation State: TX  
Affiliation Country: Not reported  
Affiliation Zip: 75221  
Affiliation Phone: Not reported

Affiliation Type Desc: Identification Signer  
Entity Name: STEPHEN BOYD  
Entity Title: REGIONAL GASOLINE ENVIRONMENTAL COMPLIANCE MANAGER  
Affiliation Address: Not reported  
Affiliation City: Not reported  
Affiliation State: Not reported  
Affiliation Country: Not reported  
Affiliation Zip: Not reported  
Affiliation Phone: Not reported

Affiliation Type Desc: Legal Owner  
Entity Name: 7-ELEVEN INC  
Entity Title: Not reported  
Affiliation Address: PO BOX 711, ATTN: ENVIRONMENTAL DEPARTMENT  
Affiliation City: DALLAS  
Affiliation State: TX  
Affiliation Country: United States  
Affiliation Zip: 75221  
Affiliation Phone: (800) 828-0711

Affiliation Type Desc: Operator  
Entity Name: SASHI BALA  
Entity Title: Not reported  
Affiliation Address: Not reported  
Affiliation City: Not reported

Map ID  
Direction  
Distance  
Elevation

MAP FINDINGS

Site

Database(s)

EDR ID Number  
EPA ID Number

**7-ELEVEN INC #17496 (Continued)**

**1000282134**

Affiliation State: Not reported  
Affiliation Country: Not reported  
Affiliation Zip: Not reported  
Affiliation Phone: (408) 298-0208

Affiliation Type Desc: Parent Corporation  
Entity Name: 7-ELEVEN INC.  
Entity Title: Not reported  
Affiliation Address: Not reported  
Affiliation City: Not reported  
Affiliation State: Not reported  
Affiliation Country: Not reported  
Affiliation Zip: Not reported  
Affiliation Phone: Not reported

Affiliation Type Desc: Primary Emergency Contact  
Entity Name: SASHI BALA  
Entity Title: FRANCHISEE  
Affiliation Address: Not reported  
Affiliation City: Not reported  
Affiliation State: Not reported  
Affiliation Country: Not reported  
Affiliation Zip: Not reported  
Affiliation Phone: (800) 828-0711

Affiliation Type Desc: Property Owner  
Entity Name: LUCY C PON  
Entity Title: Not reported  
Affiliation Address: 179 GALEWOOD CIR  
Affiliation City: SAN FRANCISCO  
Affiliation State: CA  
Affiliation Country: United States  
Affiliation Zip: 94131  
Affiliation Phone: (800) 828-0711

Affiliation Type Desc: Secondary Emergency Contact  
Entity Name: DISPATCH 1  
Entity Title: EMERGENCY SERVICES  
Affiliation Address: Not reported  
Affiliation City: Not reported  
Affiliation State: Not reported  
Affiliation Country: Not reported  
Affiliation Zip: Not reported  
Affiliation Phone: (800) 828-0711

Affiliation Type Desc: UST Permit Applicant  
Entity Name: STEPHEN BOYD  
Entity Title: REGIONAL GASOLINE ENVIRONMENTAL COMPLIANCE MANAGER  
Affiliation Address: Not reported  
Affiliation City: Not reported  
Affiliation State: Not reported  
Affiliation Country: Not reported  
Affiliation Zip: Not reported  
Affiliation Phone: (714) 771-5484

Affiliation Type Desc: UST Property Owner Name  
Entity Name: LUCY C. PON

Map ID  
Direction  
Distance  
Elevation

MAP FINDINGS

Site

Database(s)

EDR ID Number  
EPA ID Number

**7-ELEVEN INC #17496 (Continued)**

**1000282134**

Entity Title: Not reported  
Affiliation Address: 179 GALEWOOD CIR.  
Affiliation City: SAN FRANCISCO  
Affiliation State: CA  
Affiliation Country: United States  
Affiliation Zip: 94131  
Affiliation Phone: (800) 828-0711

Affiliation Type Desc: UST Tank Operator  
Entity Name: SASHI BALA  
Entity Title: Not reported  
Affiliation Address: PO BOX 711, ATTN: ENVIRONMENTAL DEPARTMENT  
Affiliation City: DALLAS  
Affiliation State: TX  
Affiliation Country: United States  
Affiliation Zip: 75221  
Affiliation Phone: (800) 828-0711

Affiliation Type Desc: UST Tank Owner  
Entity Name: 7-ELEVEN INC  
Entity Title: Not reported  
Affiliation Address: PO BOX 711, ATTN: ENVIRONMENTAL DEPARTMENT  
Affiliation City: DALLAS  
Affiliation State: TX  
Affiliation Country: United States  
Affiliation Zip: 75221  
Affiliation Phone: (800) 828-0711

CERS TANKS:  
Site ID: 87864  
CERS ID: 10165819  
CERS Description: Underground Storage Tank

Violations:  
Site ID: 87864  
Site Name: 7-Eleven INC #17496  
Violation Date: 01-22-2014  
Citation: HSC 6.67 Multiple Sections - California Health and Safety Code, Chapter 6.67, Section(s) Multiple Sections  
Violation Description: Haz Waste Generator Program - Administration/Documentation - General  
Violation Notes: Returned to compliance on 03/12/2014. Facility failed to provide a written response to an inspection performed on 1-23-2013.  
Violation Division: Santa Clara County Environmental Health  
Violation Program: HW  
Violation Source: CERS

Site ID: 87864  
Site Name: 7-Eleven INC #17496  
Violation Date: 01-14-2016  
Citation: HSC 6.95 25508.2 - California Health and Safety Code, Chapter 6.95, Section(s) 25508.2  
Violation Description: Failure to annually review and electronically certify that the business plan is complete, accurate, and up-to-date.  
Violation Notes: Returned to compliance on 01/14/2016.

\_\_\_\_\_ Facility  
submitted the annual certification one month beyond the 12 month limit

Map ID  
Direction  
Distance  
Elevation

MAP FINDINGS

Site

Database(s)

EDR ID Number  
EPA ID Number

7-ELEVEN INC #17496 (Continued)

1000282134

(12/16/2014- 1/11/2016). Ensure the HMBP is certified each year by the end of the month in which it was submitted. No further corrective actions required.

Violation Division: Santa Clara County Environmental Health  
Violation Program: HMRRP  
Violation Source: CERS

Site ID: 87864  
Site Name: 7-Eleven INC #17496  
Violation Date: 01-14-2016  
Citation: 23 CCR 16 2636(f) - California Code of Regulations, Title 23, Chapter 16, Section(s) 2636(f)

Violation Description: Failure to continuously monitor the interstitial space of the tank, piping and/or sumps sump such that the leak detection activates an audible/visual alarm when a leak is detected.

Violation Notes: Returned to compliance on 01/14/2016.

Supreme annular sensor did not function properly during testing. The sensor was repaired and functioned as required. No further corrective actions required. The

Violation Division: Santa Clara County Environmental Health  
Violation Program: UST  
Violation Source: CERS

Site ID: 87864  
Site Name: 7-Eleven INC #17496  
Violation Date: 01-22-2014  
Citation: 22 CCR 12 66262.40(c) - California Code of Regulations, Title 22, Chapter 12, Section(s) 66262.40(c)

Violation Description: Failure to determine if the waste generated is a hazardous waste and to maintain analysis results for three years.

Violation Notes: Returned to compliance on 03/27/2014. Facility ships solids contaminated with gasoline off on a hazardous waste manifests as a state hazardous waste. Provide to the county within 30 days testing or other evidence demonstrating that the waste is not a federal RCRA hazardous waste.

Violation Division: Santa Clara County Environmental Health  
Violation Program: HW  
Violation Source: CERS

Site ID: 87864  
Site Name: 7-Eleven INC #17496  
Violation Date: 01-21-2015  
Citation: 23 CCR 16 2632, 2634, 2636, 2666 - California Code of Regulations, Title 23, Chapter 16, Section(s) 2632, 2634, 2636, 2666

Violation Description: Failure of the leak detection equipment to be properly programmed or properly operated.

Violation Notes: Returned to compliance on 01/14/2016. THE L2 AND L4 ANNULAR SPACE ALARMS COULD NOT BE CLEARED FROM THE VEEDER-ROOT MONITORING PANEL AFTER THE ANNUAL SENSOR TESTING WAS COMPLETED. TROUBLESHOOT THE CAUSE OF THE PROBLEM AND REPORT TO HMCD. NOTE THAT A PERMIT FROM HMCD IS REQUIRED IF THE MONITORING PANEL NEEDS TO BE REPLACED OR IF A COLD-START IS NEEDED.

Violation Division: Santa Clara County Environmental Health  
Violation Program: UST

Map ID  
Direction  
Distance  
Elevation

MAP FINDINGS

Site

Database(s)

EDR ID Number  
EPA ID Number

**7-ELEVEN INC #17496 (Continued)**

**1000282134**

Violation Source: CERS

Site ID: 87864  
Site Name: 7-Eleven INC #17496  
Violation Date: 01-22-2014  
Citation: 23 CCR 16 2641(a) - California Code of Regulations, Title 23, Chapter 16, Section(s) 2641(a)

Violation Description: Failure of sensor to be located in the proper position/location.  
Violation Notes: Returned to compliance on 03/12/2014. Test boots remain on the product piping of both tanks in the STP sumps (87 and 91). Shradar valves are open and angled between one and two'oclock .Valves must be oriented downward between 3 and 9 o'clock or the test boot must be pulled back.

Violation Division: Santa Clara County Environmental Health  
Violation Program: UST  
Violation Source: CERS

Site ID: 87864  
Site Name: 7-Eleven INC #17496  
Violation Date: 01-22-2014  
Citation: HSC 6.75 25299.30-25299.34 - California Health and Safety Code, Chapter 6.75, Section(s) 25299.30-25299.34

Violation Description: Failure to submit and maintain complete and current Certification of Financial Responsibility or other mechanism of financial assurance.  
Violation Notes: Returned to compliance on 03/12/2014. Certificate of Financial Responsibility (CFR) uses insurance as a mechanism and states it is valid through 12-18-13. Submit a current CFR to the department and maintain a current copy of the insurance on-site at all times.

Violation Division: Santa Clara County Environmental Health  
Violation Program: UST  
Violation Source: CERS

Site ID: 87864  
Site Name: 7-Eleven INC #17496  
Violation Date: 01-14-2016  
Citation: 23 CCR 16 2638 - California Code of Regulations, Title 23, Chapter 16, Section(s) 2638

Violation Description: Failure to test leak detection equipment as required every 12 months (VPH, sensor, LLD, ATG, etc.) and/or submit monitoring system certification to the CUPA within 30 days of completion of the test  
Violation Notes: Returned to compliance on 01/14/2016.

The 2015

Monitoring System Certification report was not received by our office. Ensure the report is submitted directly to our office or uploaded to CERS within 30 days. A copy of the report was obtained during the inspection. No further corrective actions required.

Violation Division: Santa Clara County Environmental Health  
Violation Program: UST  
Violation Source: CERS

Site ID: 87864  
Site Name: 7-Eleven INC #17496  
Violation Date: 01-14-2016  
Citation: 22 CCR 12 66262.40(a) - California Code of Regulations, Title 22, Chapter 12, Section(s) 66262.40(a)

Violation Description: Failure to maintain uniform hazardous waste manifest, consolidated manifest, or bills of lading copies for three years.



Map ID  
Direction  
Distance  
Elevation

MAP FINDINGS

Site

Database(s)

EDR ID Number  
EPA ID Number

**7-ELEVEN INC #17496 (Continued)**

**1000282134**

Violation Notes: Returned to compliance on 01/15/2016. \_\_\_\_\_ Copies of  
the past three years of manifests (005784227FLE 2013; 007613819FLE  
2014; 007647623FLE, 008698709FLE 2015) were not available for review.  
Obtain copies of the manifests and ensure at least three years worth  
of manifests are able to be reviewed on-site.

Violation Division: Santa Clara County Environmental Health  
Violation Program: HW  
Violation Source: CERS

Evaluation:  
Eval General Type: Compliance Evaluation Inspection  
Eval Date: 01-13-2017  
Violations Found: No  
Eval Type: Routine done by local agency  
Eval Notes: Automotive fueling and convenience store facility. Currently storing  
gasoline and liquid carbon dioxide in HMBP quantities. Also storing  
carbon dioxide gas and fuel contaminated debris in less than HMBP  
quantities. Training provided with the annual UST Designated Operator  
training. Logs kept in the compliance binder. CERS submittal on  
1/9/2017 is accurate as observed.

Eval Division: Santa Clara County Environmental Health  
Eval Program: HMRRP  
Eval Source: CERS

Eval General Type: Compliance Evaluation Inspection  
Eval Date: 01-13-2017  
Violations Found: No  
Eval Type: Routine done by local agency  
Eval Notes: Automotive fueling and convenience store facility. EPA ID#  
CAD981465230 is active. Reviewed manifests through 2014. Emergency  
posting and spill response equipment available and properly  
maintained. Currently accumulating one 55-gallon drum of fuel  
contaminated debris. Training provided with the annual UST Designated  
Operator training. Logs kept in the compliance binder.

Eval Division: Santa Clara County Environmental Health  
Eval Program: HW  
Eval Source: CERS

Eval General Type: Other/Unknown  
Eval Date: 01-13-2017  
Violations Found: No  
Eval Type: Other, not routine, done by local agency  
Eval Notes: On site to witness the annual monitoring system certification and  
spill bucket test performed by Mr. Steve Willems (all certifications  
current) of Tanknology. The site's dispenser handles have been  
red-tagged by SCC Weights and Measures. Since the dispensers cannot be  
activated to verify positive shutdown, failsafe and the line leak  
detectors, the sensor testing will have to be done after the red tags  
have been properly removed by SCC Weights and Measures. Ensure sensor  
testing is performed by January 31, 2017 to remain in compliance with  
your testing schedule. Contact USTinspector@deh.sccgov.org to schedule  
the testing. The spill buckets are direct buried and were  
hydrostatically tested for one hour with no loss. Performed a limited  
inspection by reviewing DUSTO Monthly Reports, DUSTO Training records,  
testing reports and maintenance documentation. Tank and monitoring

Map ID  
Direction  
Distance  
Elevation

MAP FINDINGS

Site

Database(s)

EDR ID Number  
EPA ID Number

7-ELEVEN INC #17496 (Continued)

1000282134

system information submitted to the California Environmental Reporting System (CERS) on [Truncated]

Eval Division: Santa Clara County Environmental Health  
Eval Program: UST  
Eval Source: CERS

Eval General Type: Compliance Evaluation Inspection  
Eval Date: 01-14-2016  
Violations Found: Yes  
Eval Type: Routine done by local agency  
Eval Notes: EPA ID# CAD981465230 active. Emergency actions and emergency equipment available and properly maintained. Observed inspection logs for waste drum.

Eval Division: Santa Clara County Environmental Health  
Eval Program: HW  
Eval Source: CERS

Eval General Type: Compliance Evaluation Inspection  
Eval Date: 01-14-2016  
Violations Found: Yes  
Eval Type: Routine done by local agency  
Eval Notes: Gas station and convenience store. Currently storing gasoline, carbon dioxide (liquid cryogenic and gas) and gas-contaminated water. CERS submittal on 1/11/2016 is accurate as observed. NOTE: Beginning January 1, 2015 all annual HBMP training must be documented and the documents retained for 3 years. Contact me for more information. A sample training log attached with this report.

Eval Division: Santa Clara County Environmental Health  
Eval Program: HMRRP  
Eval Source: CERS

Eval General Type: Compliance Evaluation Inspection  
Eval Date: 01-14-2016  
Violations Found: Yes  
Eval Type: Routine done by local agency  
Eval Notes: On-site to witness the annual monitoring system certification and spill bucket test performed by Mr. Jarrod Cooke (certifications current) of Tanknology. The annular, sump, and under dispenser containment (UDC) sensors were tested in water and provided audible and visible alarms except as noted above. The sump and UDC sensors also provided positive shutdown of the turbines. Sensor out and power out (fail safe) triggered positive shutdown of all turbines. The electronic line leak detectors (ELLD) were tested and detected a simulated 3 gph leak at 10 PSI and provided audible and visible alarms and turbine shutdown. Overfill protection is provided in all tanks by a flapper valve in the fill riser. The spill buckets are direct buried and passed a vacuum test at 30 inHg. The same issue noted in the 2015 inspection report with the L2 and L4 alarms not clearing occurred today. Maintenance records of another company troubleshooting the issue after the prior monitoring [Truncated]

Eval Division: Santa Clara County Environmental Health  
Eval Program: UST  
Eval Source: CERS

Eval General Type: Compliance Evaluation Inspection  
Eval Date: 01-19-2017  
Violations Found: No

Map ID  
Direction  
Distance  
Elevation

MAP FINDINGS

Site

Database(s)

EDR ID Number  
EPA ID Number

7-ELEVEN INC #17496 (Continued)

1000282134

Eval Type: Routine done by local agency  
Eval Notes: On site to witness the annual monitoring system certification performed by Mr. Jesus Saldivar (all certifications current) of Tanknology. NOTE: The spill bucket testing and paperwork review were performed on 1/13/2017. See that inspection report for details. The annular, under dispenser containment (UDC) and sump sensors were tested in water and provided audible and visible alarms. The turbine sump and UDC sensors also provided positive shutdown of the turbines. Sensor out and power out (fail safe) triggered positive shutdown of all turbines. The electronic line leak detectors (ELLD) were tested and detected a simulated 3 gph leak at 10 PSI using the Tanknology LDT-5000 tester and provided turbine shutdown. Overfill protection is provided by flapper valves in the fill tubes. The emergency shut off (ESO) button was tested and shut down both turbines. email: sbala4@yahoo.com, Jamil.Hershewe@7-11.com Submit a copy of the Monitoring Certification and [Truncated]

Eval Division: Santa Clara County Environmental Health  
Eval Program: UST  
Eval Source: CERS

Eval General Type: Compliance Evaluation Inspection  
Eval Date: 01-21-2015  
Violations Found: Yes  
Eval Type: Routine done by local agency  
Eval Notes: TODAY S ANNUAL UST MONITORING EQUIPMENT TESTING WAS PERFORMED BY UST SERVICE TECHNICIAN BRENT BOWEN OF TANKNOLOGY INC. MR. BOWEN HAS CURRENT ICC UST SERVICE TECHNICIAN CERTIFICATION (EXP. 07/03/2015), VEEDER-ROOT LEVEL 2/3 CERTIFICATION (EXP. 03/12/2015) AND VMI TLDT-5000 TESTER (EXP. 03/25/2015). THE FOLLOWING UST MONITORING EQUIPMENT WAS TESTED AND FUNCTIONED PROPERLY: TWO TANK ANNULAR SPACE SENSORS, TWO STP SUMP SENSORS AND TWO UDC SENSORS. THE TWO SPILL BUCKETS WERE HYDROSTATICALLY TESTED AND PASSED. SENSOR OUT AND POWER OUT PROVIDED POSITIVE TURBINE SHUTDOWN. THE TWO LINE LEAK DETECTORS WERE TESTED WITH A SIMULATED 3.0 G.P.H. LEAK AND PASSED. FLAPPER VALVES WERE OBSERVED IN THE DROP TUBES OF BOTH FUEL TANKS. \* AT THE END OF THE INSPECTION THE VEEDER-ROOT TLS 350 MONITORING PANEL WAS CHECKED AND IT WAS FOUND TO STILL SHOW TWO ALARMS FOR L2 AND L4 ANNULAR SPACE SENSORS THAT HAD NOT CLEARED FROM THE PANEL SCREEN. THE UST SERVICE TECHNICIAN TROUBLESHOT THE SYSTEM [Truncated]

Eval Division: Santa Clara County Environmental Health  
Eval Program: UST  
Eval Source: CERS

Eval General Type: Compliance Evaluation Inspection  
Eval Date: 01-22-2014  
Violations Found: No  
Eval Type: Routine done by local agency  
Eval Notes: Not reported  
Eval Division: Santa Clara County Environmental Health  
Eval Program: HMRRP  
Eval Source: CERS

Eval General Type: Compliance Evaluation Inspection  
Eval Date: 01-22-2014  
Violations Found: Yes  
Eval Type: Routine done by local agency  
Eval Notes: Not reported

Map ID  
Direction  
Distance  
Elevation

MAP FINDINGS

Site

Database(s)

EDR ID Number  
EPA ID Number

**7-ELEVEN INC #17496 (Continued)**

**1000282134**

Eval Division:	Santa Clara County Environmental Health
Eval Program:	HW
Eval Source:	CERS
Eval General Type:	Compliance Evaluation Inspection
Eval Date:	01-22-2014
Violations Found:	Yes
Eval Type:	Routine done by local agency
Eval Notes:	On site 1-22-14 accompanied by Greg Breshears to oversee annual UST monitoring system and spill bucket testing performed by Mr. Darren Sciume of Tanknology. Mr. Sciume holds valid ICC and Veeder-Root certifications. Site consists of two tanks (87 and 91). Monitoring panel is a Veeder-Root TLS 350 panel. Sumps, annular spaces, and UDCs are monitored by veeder-Root sensors. Sumps were dry upon arrival. TESTING: 87 and 91 sump sensors were tested with water and provided audible and visible alarms in addition to positive shutdown of the turbines. Annular space sensors (Veeder-Root 420) for the 2 tanks were tested in water and provided audible and visual alarms. UDC sensors (Veeder-Root 208) were tested in water and provided audible and visual alarms in addition to shutting off the turbines. Sensor out and power out (fail safe) provided positive shutdown of the turbines. Overfill protection is provided by flapper valves in the fill tube. Line Leak Detectors detected a 3 [Truncated]
Eval Division:	Santa Clara County Environmental Health
Eval Program:	UST
Eval Source:	CERS
Eval General Type:	Other/Unknown
Eval Date:	01-27-2017
Violations Found:	No
Eval Type:	Other, not routine, done by local agency
Eval Notes:	Cold start after ISD module install was performed in September 2016. Hand off from install to testing company was missed. A full monitoring system certification occurred on January 19th, 2017 and no issues were observed. See report on that date for details. This report constitutes final approval for this project.
Eval Division:	Santa Clara County Environmental Health
Eval Program:	UST
Eval Source:	CERS
Eval General Type:	Other/Unknown
Eval Date:	12-02-2015
Violations Found:	No
Eval Type:	Other, not routine, done by local agency
Eval Notes:	On-site to witness the underground storage tank system secondary containment (SB989) testing performed by Mr. Jarrod Cooke (certifications current) of Tanknology. Product piping is flexible pipe and the secondary was tested at 5 psi for one hour with no loss. The annular space of the tanks were tested at 10 inHg for one hour. The regular passed one hour with no loss. The Super test could not be completed due to time constraints. The piping sumps and under dispenser containment (UDC) were tested with a Tanknology VPLT accelerated test. The sumps passed a 30 minute test and the UDCs passed a 15 minute test. Contact our office at least two days prior to testing the Premium tank annular space. Submit a copy of the Secondary Containment Test report to our office within 30 days and keep a copy available for review for at least 3 years. Reports may be sent via

Map ID  
Direction  
Distance  
Elevation

MAP FINDINGS

Site

Database(s)

EDR ID Number  
EPA ID Number

**7-ELEVEN INC #17496 (Continued)**

**1000282134**

email to USTinspector@deh.sccgov.org.  
Eval Division: Santa Clara County Environmental Health  
Eval Program: UST  
Eval Source: CERS

Enforcement Action:

Site ID: 87864  
Site Name: 7-Eleven INC #17496  
Site Address: 452 E SANTA CLARA ST  
Site City: SAN JOSE  
Site Zip: 95112  
Enf Action Date: 01-21-2015  
Enf Action Type: Notice of Violation (Unified Program)  
Enf Action Description: Notice of Violation Issued by the Inspector at the Time of Inspection  
Enf Action Notes: Not reported  
Enf Action Division: Santa Clara County Environmental Health  
Enf Action Program: UST  
Enf Action Source: CERS

Site ID: 87864  
Site Name: 7-Eleven INC #17496  
Site Address: 452 E SANTA CLARA ST  
Site City: SAN JOSE  
Site Zip: 95112  
Enf Action Date: 01-22-2014  
Enf Action Type: Notice of Violation (Unified Program)  
Enf Action Description: Notice of Violation Issued by the Inspector at the Time of Inspection  
Enf Action Notes: Not reported  
Enf Action Division: Santa Clara County Environmental Health  
Enf Action Program: HW  
Enf Action Source: CERS

Site ID: 87864  
Site Name: 7-Eleven INC #17496  
Site Address: 452 E SANTA CLARA ST  
Site City: SAN JOSE  
Site Zip: 95112  
Enf Action Date: 01-22-2014  
Enf Action Type: Notice of Violation (Unified Program)  
Enf Action Description: Notice of Violation Issued by the Inspector at the Time of Inspection  
Enf Action Notes: Not reported  
Enf Action Division: Santa Clara County Environmental Health  
Enf Action Program: UST  
Enf Action Source: CERS

Coordinates:

Site ID: 87864  
Facility Name: 7-Eleven INC #17496  
Env Int Type Code: HWG  
Program ID: 10165819  
Coord Name: Not reported  
Ref Point Type Desc: Center of a facility or station.  
Latitude: 37.340550  
Longitude: -121.880520

Map ID  
Direction  
Distance  
Elevation

MAP FINDINGS

Site

Database(s)

EDR ID Number  
EPA ID Number

**7-ELEVEN INC #17496 (Continued)**

**1000282134**

Affiliation:

Affiliation Type Desc: CUPA District  
Entity Name: Santa Clara County Environmental Health  
Entity Title: Not reported  
Affiliation Address: 1555 Berger Drive, Suite 300  
Affiliation City: San Jose  
Affiliation State: CA  
Affiliation Country: Not reported  
Affiliation Zip: 95112-2716  
Affiliation Phone: (408) 918-3400

Affiliation Type Desc: Document Preparer  
Entity Name: BELSHIRE ENVIRONMENTAL SERVICES INC  
Entity Title: Not reported  
Affiliation Address: Not reported  
Affiliation City: Not reported  
Affiliation State: Not reported  
Affiliation Country: Not reported  
Affiliation Zip: Not reported  
Affiliation Phone: Not reported

Affiliation Type Desc: Environmental Contact  
Entity Name: ETHAN VALBURG  
Entity Title: Not reported  
Affiliation Address: PO BOX 711, ATTN: ENVIRONMENTAL DEPARTMENT  
Affiliation City: DALLAS  
Affiliation State: TX  
Affiliation Country: Not reported  
Affiliation Zip: 75221  
Affiliation Phone: (714) 253-6491

Affiliation Type Desc: Facility Mailing Address  
Entity Name: Mailing Address  
Entity Title: Not reported  
Affiliation Address: PO BOX 711, ATTN: ENVIRONMENTAL DEPARTMENT  
Affiliation City: DALLAS  
Affiliation State: TX  
Affiliation Country: Not reported  
Affiliation Zip: 75221  
Affiliation Phone: Not reported

Affiliation Type Desc: Identification Signer  
Entity Name: STEPHEN BOYD  
Entity Title: REGIONAL GASOLINE ENVIRONMENTAL COMPLIANCE MANAGER  
Affiliation Address: Not reported  
Affiliation City: Not reported  
Affiliation State: Not reported  
Affiliation Country: Not reported  
Affiliation Zip: Not reported  
Affiliation Phone: Not reported

Affiliation Type Desc: Legal Owner  
Entity Name: 7-ELEVEN INC  
Entity Title: Not reported  
Affiliation Address: PO BOX 711, ATTN: ENVIRONMENTAL DEPARTMENT  
Affiliation City: DALLAS  
Affiliation State: TX

Map ID  
Direction  
Distance  
Elevation

MAP FINDINGS

Site

Database(s)

EDR ID Number  
EPA ID Number

**7-ELEVEN INC #17496 (Continued)**

**1000282134**

Affiliation Country: United States  
Affiliation Zip: 75221  
Affiliation Phone: (800) 828-0711

Affiliation Type Desc: Operator  
Entity Name: SASHI BALA  
Entity Title: Not reported  
Affiliation Address: Not reported  
Affiliation City: Not reported  
Affiliation State: Not reported  
Affiliation Country: Not reported  
Affiliation Zip: Not reported  
Affiliation Phone: (408) 298-0208

Affiliation Type Desc: Parent Corporation  
Entity Name: 7-ELEVEN INC.  
Entity Title: Not reported  
Affiliation Address: Not reported  
Affiliation City: Not reported  
Affiliation State: Not reported  
Affiliation Country: Not reported  
Affiliation Zip: Not reported  
Affiliation Phone: Not reported

Affiliation Type Desc: Primary Emergency Contact  
Entity Name: SASHI BALA  
Entity Title: FRANCHISEE  
Affiliation Address: Not reported  
Affiliation City: Not reported  
Affiliation State: Not reported  
Affiliation Country: Not reported  
Affiliation Zip: Not reported  
Affiliation Phone: (800) 828-0711

Affiliation Type Desc: Property Owner  
Entity Name: LUCY C PON  
Entity Title: Not reported  
Affiliation Address: 179 GALEWOOD CIR  
Affiliation City: SAN FRANCISCO  
Affiliation State: CA  
Affiliation Country: United States  
Affiliation Zip: 94131  
Affiliation Phone: (800) 828-0711

Affiliation Type Desc: Secondary Emergency Contact  
Entity Name: DISPATCH 1  
Entity Title: EMERGENCY SERVICES  
Affiliation Address: Not reported  
Affiliation City: Not reported  
Affiliation State: Not reported  
Affiliation Country: Not reported  
Affiliation Zip: Not reported  
Affiliation Phone: (800) 828-0711

Affiliation Type Desc: UST Permit Applicant  
Entity Name: STEPHEN BOYD  
Entity Title: REGIONAL GASOLINE ENVIRONMENTAL COMPLIANCE MANAGER

Map ID  
Direction  
Distance  
Elevation

MAP FINDINGS

Site

Database(s)

EDR ID Number  
EPA ID Number

**7-ELEVEN INC #17496 (Continued)**

**1000282134**

Affiliation Address: Not reported  
Affiliation City: Not reported  
Affiliation State: Not reported  
Affiliation Country: Not reported  
Affiliation Zip: Not reported  
Affiliation Phone: (714) 771-5484

Affiliation Type Desc: UST Property Owner Name  
Entity Name: LUCY C. PON  
Entity Title: Not reported  
Affiliation Address: 179 GALEWOOD CIR.  
Affiliation City: SAN FRANCISCO  
Affiliation State: CA  
Affiliation Country: United States  
Affiliation Zip: 94131  
Affiliation Phone: (800) 828-0711

Affiliation Type Desc: UST Tank Operator  
Entity Name: SASHI BALA  
Entity Title: Not reported  
Affiliation Address: PO BOX 711, ATTN: ENVIRONMENTAL DEPARTMENT  
Affiliation City: DALLAS  
Affiliation State: TX  
Affiliation Country: United States  
Affiliation Zip: 75221  
Affiliation Phone: (800) 828-0711

Affiliation Type Desc: UST Tank Owner  
Entity Name: 7-ELEVEN INC  
Entity Title: Not reported  
Affiliation Address: PO BOX 711, ATTN: ENVIRONMENTAL DEPARTMENT  
Affiliation City: DALLAS  
Affiliation State: TX  
Affiliation Country: United States  
Affiliation Zip: 75221  
Affiliation Phone: (800) 828-0711

**CERS TANKS:**

Site ID: 87864  
CERS ID: 10165819  
CERS Description: Chemical Storage Facilities

**Violations:**

Site ID: 87864  
Site Name: 7-Eleven INC #17496  
Violation Date: 01-22-2014  
Citation: HSC 6.67 Multiple Sections - California Health and Safety Code, Chapter 6.67, Section(s) Multiple Sections  
Violation Description: Haz Waste Generator Program - Administration/Documentation - General  
Violation Notes: Returned to compliance on 03/12/2014. Facility failed to provide a written response to an inspection performed on 1-23-2013.  
Violation Division: Santa Clara County Environmental Health  
Violation Program: HW  
Violation Source: CERS

Site ID: 87864



Map ID  
Direction  
Distance  
Elevation

MAP FINDINGS

Site

Database(s)

EDR ID Number  
EPA ID Number

7-ELEVEN INC #17496 (Continued)

1000282134

Site Name: 7-Eleven INC #17496  
Violation Date: 01-14-2016  
Citation: HSC 6.95 25508.2 - California Health and Safety Code, Chapter 6.95, Section(s) 25508.2  
Violation Description: Failure to annually review and electronically certify that the business plan is complete, accurate, and up-to-date.  
Violation Notes: Returned to compliance on 01/14/2016.

Facility submitted the annual certification one month beyond the 12 month limit (12/16/2014- 1/11/2016). Ensure the HMBP is certified each year by the end of the month in which it was submitted. No further corrective actions required.

Violation Division: Santa Clara County Environmental Health  
Violation Program: HMRRP  
Violation Source: CERS

Site ID: 87864  
Site Name: 7-Eleven INC #17496  
Violation Date: 01-14-2016  
Citation: 23 CCR 16 2636(f) - California Code of Regulations, Title 23, Chapter 16, Section(s) 2636(f)  
Violation Description: Failure to continuously monitor the interstitial space of the tank, piping and/or sumps sump such that the leak detection activates an audible/visual alarm when a leak is detected.  
Violation Notes: Returned to compliance on 01/14/2016.

The Supreme annular sensor did not function properly during testing. The sensor was repaired and functioned as required. No further corrective actions required.

Violation Division: Santa Clara County Environmental Health  
Violation Program: UST  
Violation Source: CERS

Site ID: 87864  
Site Name: 7-Eleven INC #17496  
Violation Date: 01-22-2014  
Citation: 22 CCR 12 66262.40(c) - California Code of Regulations, Title 22, Chapter 12, Section(s) 66262.40(c)  
Violation Description: Failure to determine if the waste generated is a hazardous waste and to maintain analysis results for three years.  
Violation Notes: Returned to compliance on 03/27/2014. Facility ships solids contaminated with gasoline off on a hazardous waste manifests as a state hazardous waste. Provide to the county within 30 days testing or other evidence demonstrating that the waste is not a federal RCRA hazardous waste.

Violation Division: Santa Clara County Environmental Health  
Violation Program: HW  
Violation Source: CERS

Site ID: 87864  
Site Name: 7-Eleven INC #17496  
Violation Date: 01-21-2015  
Citation: 23 CCR 16 2632, 2634, 2636, 2666 - California Code of Regulations, Title 23, Chapter 16, Section(s) 2632, 2634, 2636, 2666  
Violation Description: Failure of the leak detection equipment to be properly programmed or

Map ID  
Direction  
Distance  
Elevation

MAP FINDINGS

Site

Database(s)

EDR ID Number  
EPA ID Number

7-ELEVEN INC #17496 (Continued)

1000282134

Violation Notes: properly operated.  
Returned to compliance on 01/14/2016. THE L2 AND L4 ANNULAR SPACE ALARMS COULD NOT BE CLEARED FROM THE VEEDER-ROOT MONITORING PANEL AFTER THE ANNUAL SENSOR TESTING WAS COMPLETED. TROUBLESHOOT THE CAUSE OF THE PROBLEM AND REPORT TO HMCD. NOTE THAT A PERMIT FROM HMCD IS REQUIRED IF THE MONITORING PANEL NEEDS TO BE REPLACED OR IF A COLD-START IS NEEDED.

Violation Division: Santa Clara County Environmental Health  
Violation Program: UST  
Violation Source: CERS

Site ID: 87864  
Site Name: 7-Eleven INC #17496  
Violation Date: 01-22-2014  
Citation: 23 CCR 16 2641(a) - California Code of Regulations, Title 23, Chapter 16, Section(s) 2641(a)

Violation Description: Failure of sensor to be located in the proper position/location.  
Violation Notes: Returned to compliance on 03/12/2014. Test boots remain on the product piping of both tanks in the STP sumps (87 and 91). Shrader valves are open and angled between one and two o'clock. Valves must be oriented downward between 3 and 9 o'clock or the test boot must be pulled back.

Violation Division: Santa Clara County Environmental Health  
Violation Program: UST  
Violation Source: CERS

Site ID: 87864  
Site Name: 7-Eleven INC #17496  
Violation Date: 01-22-2014  
Citation: HSC 6.75 25299.30-25299.34 - California Health and Safety Code, Chapter 6.75, Section(s) 25299.30-25299.34

Violation Description: Failure to submit and maintain complete and current Certification of Financial Responsibility or other mechanism of financial assurance.  
Violation Notes: Returned to compliance on 03/12/2014. Certificate of Financial Responsibility (CFR) uses insurance as a mechanism and states it is valid through 12-18-13. Submit a current CFR to the department and maintain a current copy of the insurance on-site at all times.

Violation Division: Santa Clara County Environmental Health  
Violation Program: UST  
Violation Source: CERS

Site ID: 87864  
Site Name: 7-Eleven INC #17496  
Violation Date: 01-14-2016  
Citation: 23 CCR 16 2638 - California Code of Regulations, Title 23, Chapter 16, Section(s) 2638

Violation Description: Failure to test leak detection equipment as required every 12 months (VPH, sensor, LLD, ATG, etc.) and/or submit monitoring system certification to the CUPA within 30 days of completion of the test  
Violation Notes: Returned to compliance on 01/14/2016.

---

Monitoring System Certification report was not received by our office. Ensure the report is submitted directly to our office or uploaded to CERS within 30 days. A copy of the report was obtained during the inspection. No further corrective actions required.

---

Violation Division: Santa Clara County Environmental Health  
Violation Program: UST

The 2015

Map ID  
Direction  
Distance  
Elevation

MAP FINDINGS

Site

Database(s)

EDR ID Number  
EPA ID Number

**7-ELEVEN INC #17496 (Continued)**

**1000282134**

Violation Source: CERS

Site ID: 87864  
Site Name: 7-Eleven INC #17496

Violation Date: 01-14-2016  
Citation: 22 CCR 12 66262.40(a) - California Code of Regulations, Title 22, Chapter 12, Section(s) 66262.40(a)

Violation Description: Failure to maintain uniform hazardous waste manifest, consolidated manifest, or bills of lading copies for three years.

Violation Notes: Returned to compliance on 01/15/2016.

\_\_\_\_\_  
Copies of  
the past three years of manifests (005784227FLE 2013; 007613819FLE 2014; 007647623FLE, 008698709FLE 2015) were not available for review. Obtain copies of the manifests and ensure at least three years worth of manifests are able to be reviewed on-site.

Violation Division: Santa Clara County Environmental Health  
Violation Program: HW  
Violation Source: CERS

Evaluation:

Eval General Type: Compliance Evaluation Inspection

Eval Date: 01-13-2017

Violations Found: No

Eval Type: Routine done by local agency

Eval Notes: Automotive fueling and convenience store facility. Currently storing gasoline and liquid carbon dioxide in HMBP quantities. Also storing carbon dioxide gas and fuel contaminated debris in less than HMBP quantities. Training provided with the annual UST Designated Operator training. Logs kept in the compliance binder. CERS submittal on 1/9/2017 is accurate as observed.

Eval Division: Santa Clara County Environmental Health

Eval Program: HMRRP

Eval Source: CERS

Eval General Type: Compliance Evaluation Inspection

Eval Date: 01-13-2017

Violations Found: No

Eval Type: Routine done by local agency

Eval Notes: Automotive fueling and convenience store facility. EPA ID# CAD981465230 is active. Reviewed manifests through 2014. Emergency posting and spill response equipment available and properly maintained. Currently accumulating one 55-gallon drum of fuel contaminated debris. Training provided with the annual UST Designated Operator training. Logs kept in the compliance binder.

Eval Division: Santa Clara County Environmental Health

Eval Program: HW

Eval Source: CERS

Eval General Type: Other/Unknown

Eval Date: 01-13-2017

Violations Found: No

Eval Type: Other, not routine, done by local agency

Eval Notes: On site to witness the annual monitoring system certification and spill bucket test performed by Mr. Steve Willems (all certifications current) of Tanknology. The site's dispenser handles have been red-tagged by SCC Weights and Measures. Since the dispensers cannot be

Map ID  
Direction  
Distance  
Elevation

MAP FINDINGS

Site

Database(s)

EDR ID Number  
EPA ID Number

7-ELEVEN INC #17496 (Continued)

1000282134

activated to verify positive shutdown, failsafe and the line leak detectors, the sensor testing will have to be done after the red tags have been properly removed by SCC Weights and Measures. Ensure sensor testing is performed by January 31, 2017 to remain in compliance with your testing schedule. Contact USTinspector@deh.sccgov.org to schedule the testing. The spill buckets are direct buried and were hydrostatically tested for one hour with no loss. Performed a limited inspection by reviewing DUSTO Monthly Reports, DUSTO Training records, testing reports and maintenance documentation. Tank and monitoring system information submitted to the California Environmental Reporting System (CERS) on [Truncated]

Eval Division: Santa Clara County Environmental Health  
Eval Program: UST  
Eval Source: CERS

Eval General Type: Compliance Evaluation Inspection  
Eval Date: 01-14-2016  
Violations Found: Yes  
Eval Type: Routine done by local agency  
Eval Notes: EPA ID# CAD981465230 active. Emergency actions and emergency equipment available and properly maintained. Observed inspection logs for waste drum.

Eval Division: Santa Clara County Environmental Health  
Eval Program: HW  
Eval Source: CERS

Eval General Type: Compliance Evaluation Inspection  
Eval Date: 01-14-2016  
Violations Found: Yes  
Eval Type: Routine done by local agency  
Eval Notes: Gas station and convenience store. Currently storing gasoline, carbon dioxide (liquid cryogenic and gas) and gas-contaminated water. CERS submittal on 1/11/2016 is accurate as observed. NOTE: Beginning January 1, 2015 all annual HBMP training must be documented and the documents retained for 3 years. Contact me for more information. A sample training log attached with this report.

Eval Division: Santa Clara County Environmental Health  
Eval Program: HMRRP  
Eval Source: CERS

Eval General Type: Compliance Evaluation Inspection  
Eval Date: 01-14-2016  
Violations Found: Yes  
Eval Type: Routine done by local agency  
Eval Notes: On-site to witness the annual monitoring system certification and spill bucket test performed by Mr. Jarrod Cooke (certifications current) of Tanknology. The annular, sump, and under dispenser containment (UDC) sensors were tested in water and provided audible and visible alarms except as noted above. The sump and UDC sensors also provided positive shutdown of the turbines. Sensor out and power out (fail safe) triggered positive shutdown of all turbines. The electronic line leak detectors (ELLD) were tested and detected a simulated 3 gph leak at 10 PSI and provided audible and visible alarms and turbine shutdown. Overfill protection is provided in all tanks by a flapper valve in the fill riser. The spill buckets are direct buried and passed a vacuum test at 30 inHg. The same issue noted in the 2015 inspection report with the L2 and L4 alarms not clearing occurred

Map ID  
Direction  
Distance  
Elevation

MAP FINDINGS

Site

Database(s)

EDR ID Number  
EPA ID Number

7-ELEVEN INC #17496 (Continued)

1000282134

today. Maintenance records of another company troubleshooting the issue after the prior monitoring [Truncated]

Eval Division: Santa Clara County Environmental Health  
Eval Program: UST  
Eval Source: CERS

Eval General Type: Compliance Evaluation Inspection  
Eval Date: 01-19-2017  
Violations Found: No  
Eval Type: Routine done by local agency  
Eval Notes: On site to witness the annual monitoring system certification performed by Mr. Jesus Saldivar (all certifications current) of Tanknology. NOTE: The spill bucket testing and paperwork review were performed on 1/13/2017. See that inspection report for details. The annular, under dispenser containment (UDC) and sump sensors were tested in water and provided audible and visible alarms. The turbine sump and UDC sensors also provided positive shutdown of the turbines. Sensor out and power out (fail safe) triggered positive shutdown of all turbines. The electronic line leak detectors (ELLD) were tested and detected a simulated 3 gph leak at 10 PSI using the Tanknology LDT-5000 tester and provided turbine shutdown. Overfill protection is provided by flapper valves in the fill tubes. The emergency shut off (ESO) button was tested and shut down both turbines. email: sbala4@yahoo.com, Jamil.Hershewe@7-11.com Submit a copy of the Monitoring Certification and [Truncated]

Eval Division: Santa Clara County Environmental Health  
Eval Program: UST  
Eval Source: CERS

Eval General Type: Compliance Evaluation Inspection  
Eval Date: 01-21-2015  
Violations Found: Yes  
Eval Type: Routine done by local agency  
Eval Notes: TODAY S ANNUAL UST MONITORING EQUIPMENT TESTING WAS PERFORMED BY UST SERVICE TECHNICIAN BRENT BOWEN OF TANKNOLOGY INC. MR. BOWEN HAS CURRENT ICC UST SERVICE TECHNICIAN CERTIFICATION (EXP. 07/03/2015), VEEDER-ROOT LEVEL 2/3 CERTIFICATION (EXP. 03/12/2015) AND VMI TLDT-5000 TESTER (EXP. 03/25/2015). THE FOLLOWING UST MONITORING EQUIPMENT WAS TESTED AND FUNCTIONED PROPERLY: TWO TANK ANNULAR SPACE SENSORS, TWO STP SUMP SENSORS AND TWO UDC SENSORS. THE TWO SPILL BUCKETS WERE HYDROSTATICALLY TESTED AND PASSED. SENSOR OUT AND POWER OUT PROVIDED POSITIVE TURBINE SHUTDOWN. THE TWO LINE LEAK DETECTORS WERE TESTED WITH A SIMULATED 3.0 G.P.H. LEAK AND PASSED. FLAPPER VALVES WERE OBSERVED IN THE DROP TUBES OF BOTH FUEL TANKS. \* AT THE END OF THE INSPECTION THE VEEDER-ROOT TLS 350 MONITORING PANEL WAS CHECKED AND IT WAS FOUND TO STILL SHOW TWO ALARMS FOR L2 AND L4 ANNULAR SPACE SENSORS THAT HAD NOT CLEARED FROM THE PANEL SCREEN. THE UST SERVICE TECHNICIAN TROUBLESHOT THE SYSTEM [Truncated]

Eval Division: Santa Clara County Environmental Health  
Eval Program: UST  
Eval Source: CERS

Eval General Type: Compliance Evaluation Inspection  
Eval Date: 01-22-2014  
Violations Found: No  
Eval Type: Routine done by local agency  
Eval Notes: Not reported

Map ID  
Direction  
Distance  
Elevation

MAP FINDINGS

Site

Database(s)

EDR ID Number  
EPA ID Number

**7-ELEVEN INC #17496 (Continued)**

**1000282134**

Eval Division: Santa Clara County Environmental Health  
Eval Program: HMRRP  
Eval Source: CERS

Eval General Type: Compliance Evaluation Inspection  
Eval Date: 01-22-2014  
Violations Found: Yes  
Eval Type: Routine done by local agency  
Eval Notes: Not reported  
Eval Division: Santa Clara County Environmental Health  
Eval Program: HW  
Eval Source: CERS

Eval General Type: Compliance Evaluation Inspection  
Eval Date: 01-22-2014  
Violations Found: Yes  
Eval Type: Routine done by local agency  
Eval Notes: On site 1-22-14 accompanied by Greg Breshears to oversee annual UST monitoring system and spill bucket testing performed by Mr. Darren Sciume of Tanknology. Mr. Sciume holds valid ICC and Veeder-Root certifications. Site consists of two tanks (87 and 91). Monitoring panel is a Veeder-Root TLS 350 panel. Sumps, annular spaces, and UDCs are monitored by veeder-Root sensors. Sumps were dry upon arrival. TESTING: 87 and 91 sump sensors were tested with water and provided audible and visible alarms in addition to positive shutdown of the turbines. Annular space sensors (Veeder-Root 420) for the 2 tanks were tested in water and provided audible and visual alarms. UDC sensors (Veeder-Root 208) were tested in water and provided audible and visual alarms in addition to shutting off the turbines. Sensor out and power out (fail safe) provided positive shutdown of the turbines. Overfill protection is provided by flapper valves in the fill tube. Line Leak Detectors detected a 3 [Truncated]

Eval Division: Santa Clara County Environmental Health  
Eval Program: UST  
Eval Source: CERS

Eval General Type: Other/Unknown  
Eval Date: 01-27-2017  
Violations Found: No  
Eval Type: Other, not routine, done by local agency  
Eval Notes: Cold start after ISD module install was performed in September 2016. Hand off from install to testing company was missed. A full monitoring system certification occurred on January 19th, 2017 and no issues were observed. See report on that date for details. This report constitutes final approval for this project.

Eval Division: Santa Clara County Environmental Health  
Eval Program: UST  
Eval Source: CERS

Eval General Type: Other/Unknown  
Eval Date: 12-02-2015  
Violations Found: No  
Eval Type: Other, not routine, done by local agency  
Eval Notes: On-site to witness the underground storage tank system secondary containment (SB989) testing performed by Mr. Jarrod Cooke (certifications current) of Tanknology. Product piping is flexible pipe and the secondary was tested at 5 psi for one hour with no loss.

Map ID  
Direction  
Distance  
Elevation

MAP FINDINGS

Site

Database(s)

EDR ID Number  
EPA ID Number

**7-ELEVEN INC #17496 (Continued)**

**1000282134**

The annular space of the tanks were tested at 10 inHg for one hour. The regular passed one hour with no loss. The Super test could not be completed due to time constraints. The piping sumps and under dispenser containment (UDC) were tested with a Tankology VPLT accelerated test. The sumps passed a 30 minute test and the UDCs passed a 15 minute test. Contact our office at least two days prior to testing the Premium tank annular space. Submit a copy of the Secondary Containment Test report to our office within 30 days and keep a copy available for review for at least 3 years. Reports may be sent via email to USTinspector@deh.sccgov.org.

Eval Division: Santa Clara County Environmental Health  
Eval Program: UST  
Eval Source: CERS

**Enforcement Action:**

Site ID: 87864  
Site Name: 7-Eleven INC #17496  
Site Address: 452 E SANTA CLARA ST  
Site City: SAN JOSE  
Site Zip: 95112  
Enf Action Date: 01-21-2015  
Enf Action Type: Notice of Violation (Unified Program)  
Enf Action Description: Notice of Violation Issued by the Inspector at the Time of Inspection  
Enf Action Notes: Not reported  
Enf Action Division: Santa Clara County Environmental Health  
Enf Action Program: UST  
Enf Action Source: CERS

Site ID: 87864  
Site Name: 7-Eleven INC #17496  
Site Address: 452 E SANTA CLARA ST  
Site City: SAN JOSE  
Site Zip: 95112  
Enf Action Date: 01-22-2014  
Enf Action Type: Notice of Violation (Unified Program)  
Enf Action Description: Notice of Violation Issued by the Inspector at the Time of Inspection  
Enf Action Notes: Not reported  
Enf Action Division: Santa Clara County Environmental Health  
Enf Action Program: HW  
Enf Action Source: CERS

Site ID: 87864  
Site Name: 7-Eleven INC #17496  
Site Address: 452 E SANTA CLARA ST  
Site City: SAN JOSE  
Site Zip: 95112  
Enf Action Date: 01-22-2014  
Enf Action Type: Notice of Violation (Unified Program)  
Enf Action Description: Notice of Violation Issued by the Inspector at the Time of Inspection  
Enf Action Notes: Not reported  
Enf Action Division: Santa Clara County Environmental Health  
Enf Action Program: UST  
Enf Action Source: CERS

**Coordinates:**

Site ID: 87864

Map ID  
Direction  
Distance  
Elevation

MAP FINDINGS

Site

Database(s)

EDR ID Number  
EPA ID Number

**7-ELEVEN INC #17496 (Continued)**

**1000282134**

Facility Name: 7-Eleven INC #17496  
Env Int Type Code: HWG  
Program ID: 10165819  
Coord Name: Not reported  
Ref Point Type Desc: Center of a facility or station.  
Latitude: 37.340550  
Longitude: -121.880520

**Affiliation:**

Affiliation Type Desc: CUPA District  
Entity Name: Santa Clara County Environmental Health  
Entity Title: Not reported  
Affiliation Address: 1555 Berger Drive, Suite 300  
Affiliation City: San Jose  
Affiliation State: CA  
Affiliation Country: Not reported  
Affiliation Zip: 95112-2716  
Affiliation Phone: (408) 918-3400

Affiliation Type Desc: Document Preparer  
Entity Name: BELSHIRE ENVIRONMENTAL SERVICES INC  
Entity Title: Not reported  
Affiliation Address: Not reported  
Affiliation City: Not reported  
Affiliation State: Not reported  
Affiliation Country: Not reported  
Affiliation Zip: Not reported  
Affiliation Phone: Not reported

Affiliation Type Desc: Environmental Contact  
Entity Name: ETHAN VALBURG  
Entity Title: Not reported  
Affiliation Address: PO BOX 711, ATTN: ENVIRONMENTAL DEPARTMENT  
Affiliation City: DALLAS  
Affiliation State: TX  
Affiliation Country: Not reported  
Affiliation Zip: 75221  
Affiliation Phone: (714) 253-6491

Affiliation Type Desc: Facility Mailing Address  
Entity Name: Mailing Address  
Entity Title: Not reported  
Affiliation Address: PO BOX 711, ATTN: ENVIRONMENTAL DEPARTMENT  
Affiliation City: DALLAS  
Affiliation State: TX  
Affiliation Country: Not reported  
Affiliation Zip: 75221  
Affiliation Phone: Not reported

Affiliation Type Desc: Identification Signer  
Entity Name: STEPHEN BOYD  
Entity Title: REGIONAL GASOLINE ENVIRONMENTAL COMPLIANCE MANAGER  
Affiliation Address: Not reported  
Affiliation City: Not reported  
Affiliation State: Not reported  
Affiliation Country: Not reported  
Affiliation Zip: Not reported



Map ID  
Direction  
Distance  
Elevation

MAP FINDINGS

Site

Database(s)

EDR ID Number  
EPA ID Number

**7-ELEVEN INC #17496 (Continued)**

**1000282134**

Affiliation Phone: Not reported

Affiliation Type Desc: Legal Owner  
Entity Name: 7-ELEVEN INC  
Entity Title: Not reported  
Affiliation Address: PO BOX 711, ATTN: ENVIRONMENTAL DEPARTMENT  
Affiliation City: DALLAS  
Affiliation State: TX  
Affiliation Country: United States  
Affiliation Zip: 75221  
Affiliation Phone: (800) 828-0711

Affiliation Type Desc: Operator  
Entity Name: SASHI BALA  
Entity Title: Not reported  
Affiliation Address: Not reported  
Affiliation City: Not reported  
Affiliation State: Not reported  
Affiliation Country: Not reported  
Affiliation Zip: Not reported  
Affiliation Phone: (408) 298-0208

Affiliation Type Desc: Parent Corporation  
Entity Name: 7-ELEVEN INC.  
Entity Title: Not reported  
Affiliation Address: Not reported  
Affiliation City: Not reported  
Affiliation State: Not reported  
Affiliation Country: Not reported  
Affiliation Zip: Not reported  
Affiliation Phone: Not reported

Affiliation Type Desc: Primary Emergency Contact  
Entity Name: SASHI BALA  
Entity Title: FRANCHISEE  
Affiliation Address: Not reported  
Affiliation City: Not reported  
Affiliation State: Not reported  
Affiliation Country: Not reported  
Affiliation Zip: Not reported  
Affiliation Phone: (800) 828-0711

Affiliation Type Desc: Property Owner  
Entity Name: LUCY C PON  
Entity Title: Not reported  
Affiliation Address: 179 GALEWOOD CIR  
Affiliation City: SAN FRANCISCO  
Affiliation State: CA  
Affiliation Country: United States  
Affiliation Zip: 94131  
Affiliation Phone: (800) 828-0711

Affiliation Type Desc: Secondary Emergency Contact  
Entity Name: DISPATCH 1  
Entity Title: EMERGENCY SERVICES  
Affiliation Address: Not reported  
Affiliation City: Not reported

Map ID  
 Direction  
 Distance  
 Elevation

MAP FINDINGS

Site

Database(s)

EDR ID Number  
 EPA ID Number

**7-ELEVEN INC #17496 (Continued)**

**1000282134**

Affiliation State: Not reported  
 Affiliation Country: Not reported  
 Affiliation Zip: Not reported  
 Affiliation Phone: (800) 828-0711

Affiliation Type Desc: UST Permit Applicant  
 Entity Name: STEPHEN BOYD  
 Entity Title: REGIONAL GASOLINE ENVIRONMENTAL COMPLIANCE MANAGER  
 Affiliation Address: Not reported  
 Affiliation City: Not reported  
 Affiliation State: Not reported  
 Affiliation Country: Not reported  
 Affiliation Zip: Not reported  
 Affiliation Phone: (714) 771-5484

Affiliation Type Desc: UST Property Owner Name  
 Entity Name: LUCY C. PON  
 Entity Title: Not reported  
 Affiliation Address: 179 GALEWOOD CIR.  
 Affiliation City: SAN FRANCISCO  
 Affiliation State: CA  
 Affiliation Country: United States  
 Affiliation Zip: 94131  
 Affiliation Phone: (800) 828-0711

Affiliation Type Desc: UST Tank Operator  
 Entity Name: SASHI BALA  
 Entity Title: Not reported  
 Affiliation Address: PO BOX 711, ATTN: ENVIRONMENTAL DEPARTMENT  
 Affiliation City: DALLAS  
 Affiliation State: TX  
 Affiliation Country: United States  
 Affiliation Zip: 75221  
 Affiliation Phone: (800) 828-0711

Affiliation Type Desc: UST Tank Owner  
 Entity Name: 7-ELEVEN INC  
 Entity Title: Not reported  
 Affiliation Address: PO BOX 711, ATTN: ENVIRONMENTAL DEPARTMENT  
 Affiliation City: DALLAS  
 Affiliation State: TX  
 Affiliation Country: United States  
 Affiliation Zip: 75221  
 Affiliation Phone: (800) 828-0711

**H43**      **7-ELEVEN #17496**  
**SE**        **452 E SANTA CLARA ST**  
**1/4-1/2**    **SAN JOSE, CA 95112**  
**0.384 mi.**  
**2029 ft.**    **Site 4 of 8 in cluster H**

**LUST**    **S103881014**  
**HIST LUST**    **N/A**

**Relative:**      LUST REG 2:  
**Higher**        Region:            2  
**Actual:**        Facility Id:        Not reported  
**86 ft.**            Facility Status:    Pollution Characterization  
                       Case Number:      07S1E08H02f  
                       How Discovered:   Not reported

Map ID  
 Direction  
 Distance  
 Elevation

MAP FINDINGS

Site

Database(s)

EDR ID Number  
 EPA ID Number

**7-ELEVEN #17496 (Continued)**

**S103881014**

Leak Cause: Not reported  
 Leak Source: Not reported  
 Date Leak Confirmed: Not reported  
 Oversight Program: LUST  
 Prelim. Site Assessment Workplan Submitted: Not reported  
 Preliminary Site Assessment Began: 4/26/1989  
 Pollution Characterization Began: 8/1/1989  
 Pollution Remediation Plan Submitted: Not reported  
 Date Remediation Action Underway: Not reported  
 Date Post Remedial Action Monitoring Began: Not reported

**HIST LUST SANTA CLARA:**

Region: SANTA CLARA  
 Region Code: 2  
 SCVWD ID: 07S1E08H02  
 Oversight Agency: SCCDEH  
 Date Listed: 1990-01-01 00:00:00  
 Closed Date: Not reported

**H44**  
**SE**  
**1/4-1/2**  
**0.384 mi.**  
**2029 ft.**

**7-ELEVEN #17496**  
**452 E. SANTA CLARA ST.**  
**SAN JOSE, CA 95112**  
**Site 5 of 8 in cluster H**

**LUST** **S109280436**  
**EMI** **N/A**  
**SAN JOSE HAZMAT**  
**CERS**

**Relative:**  
**Higher**  
**Actual:**  
**86 ft.**

**LUST:**  
 Lead Agency: SANTA CLARA COUNTY LOP  
 Case Type: LUST Cleanup Site  
 Geo Track: [http://geotracker.waterboards.ca.gov/profile\\_report.asp?global\\_id=T0608500077](http://geotracker.waterboards.ca.gov/profile_report.asp?global_id=T0608500077)  
 Global Id: T0608500077  
 Latitude: 37.3405813259899  
 Longitude: -121.880671977997  
 Status: Completed - Case Closed  
 Status Date: 10/03/2011  
 Case Worker: Not reported  
 RB Case Number: Not reported  
 Local Agency: Not reported  
 File Location: All Files are on GeoTracker or in the Local Agency Database  
 Local Case Number: 07S1E08H02f  
 Potential Media Affect: Other Groundwater (uses other than drinking water)  
 Potential Contaminants of Concern: MTBE / TBA / Other Fuel Oxygenates, Gasoline  
 Site History: Leak detection well MW-1 was installed in 1985 as part of underground storage tank (UST) compliance requirements. Monitoring wells MW-2 through MW-4 were installed in April 1989, in response to an unauthorized release report filed in September 1988. The report was based on 15 gallons of fuel released due to line damage during an underground fueling system upgrade, and detection of liquid phase hydrocarbons (LPH) in well MW-1. Hydrocarbons in soil and groundwater were detected in MW-2, but not in MW-3 or MW-4. Wells MW-1 through MW-4 were tested for concurrent use as groundwater monitoring and soil vapor extraction (SVE) wells in July 1991. Dedicated SVE wells VW-1 and VW-2 and groundwater monitoring wells MW-5 and MW-6 were installed in November 1991. Vapor extraction testing conducted in January 1992 indicated a general SVE radius of influence of 20 feet. Monitoring wells MW-7 and MW-8 were installed and four soil borings (B-1 through B-4) were drilled in February 1992. Monitoring well MW-9 and sparge wells SP-1 and SP-2 were installed in December 1993. Five

Map ID  
Direction  
Distance  
Elevation

MAP FINDINGS

Site

Database(s)

EDR ID Number  
EPA ID Number

7-ELEVEN #17496 (Continued)

S109280436

cone penetrometer points (CPT-1 through CPT-5) were advanced downgradient of the main plume area in December 1993. Samples collected from the cone penetrometer points did not contain dissolved hydrocarbons above laboratory reporting limits. An SVE system (including horizontal vapor extraction wells HVW-1 and HVW-2) was installed in August 1993, and was turned off in September 1994, after extracted vapor concentrations declined to stable minimum levels. Air sparging was done concurrently with SVE. Sparge testing performed in January 1994 indicated an approximate radius of influence of 15 feet. The SVE/air sparging system, wells MW-1, VW-1, VW-2, and (original) sparge wells SP-1 and SP-2 were removed in September 1995, during upgrade of the site fueling system and removal of 350 tons of soil from the hydrocarbon source area. Additional offsite assessment (soil borings B-1 through B-5, GP-1 through GP-6) performed in March and May 1999 indicated dissolved methyl-tert-butyl ether (MtBE) concentrations in the furthest downgradient grab water sample to be 256 micrograms per liter ("g/L) at 30 feet below ground surface (bgs). The 1999 assessment was conducted in conjunction with onsite injection of microbial/nutrient and oxygen-releasing compound slurry as an enhanced passive bioremediation measure. Quarterly monitoring data from January, April, and June 2000 indicated that dissolved nutrient levels showed evidence of reduction (via microbial consumption) over time, and that areas of relatively high heterotrophic microbial population density corresponded to areas of higher dissolved hydrocarbon and oxygenate levels. Dissolved MtBE levels showed evidence of decline in response to treatment measures, but did not yet comply with Santa Clara Valley Water District (SCVWD) remedial goals. Dissolved oxygen (DO) level increases observed just after treatment were not sustained. Based on these data, the SCVWD requested establishment of a groundwater monitoring grid at depths of 30 feet bgs, and initiation of further remediation. Monitoring wells MW-7A and MW-10 through MW-12 were installed in March 2001, to monitor vertical plume distribution and replace buried source area well MW-7. Sparge wells SP-1 through SP-6 (including new wells SP-1 and SP-2) were installed in March 2001, and an oxygen uptake study was conducted in conjunction with a vapor extraction test in April 2001, to demonstrate the feasibility of combined oxygen injection/SVE remediation at the site. In March 2003, periodic injection of oxygen into sparge wells began onsite. On August 13, 2003, two soil samples were collected from beneath each fuel dispenser. The soil samples did not contain concentrations of total petroleum hydrocarbons as gasoline (TPHg), benzene, toluene, ethylbenzene, and total xylenes (BTEX), MtBE, di-isopropyl ether(DIPE), tert-amylmethyl ether (TAME), ethyl-t-butyl ether (EtBE), tert-butyl alcohol (TBA), 1,2-dichloroethane (DCA) and 1,2-dibromoethane (EDB) above laboratory reporting limits. On November 17 through 19, 2004, SECOR supervised the installation of SP-7 through SP-10, SP-13, and tank pit well TP-1. Proposed oxygen injection wells SP-11 and SP-12 were not installed due to the inability to confirm or deny the presence of utilities in the proposed boring locations. Proposed monitoring wells MW-13 and MW-14 were not drilled due to the presence of fiber optic lines. On December 19-20, 2005, SECOR conducted a SVE test utilizing tank pit well TP-1 at the site. The purpose of the test was to determine if residual concentrations of TPHg, BTEX, or MtBE are present in the tank pit backfill. Soil vapor samples collected during the SVE test did not contain concentrations of TPHg, BTEX, or MtBE above laboratory reporting limits. On January 3, 2006, SECOR

Map ID  
Direction  
Distance  
Elevation

MAP FINDINGS

Site

Database(s)

EDR ID Number  
EPA ID Number

**7-ELEVEN #17496 (Continued)**

**S109280436**

supervised the installation of one offsite deep monitoring well, MW-13(D). Proposed oxygen injection wells SP-11 and SP-12 were not installed due to the presence of pea gravel in the proposed locations. The last oxygen injection occurred on 10/29/09.

LUST:

Global Id: T0608500077  
Contact Type: Regional Board Caseworker  
Contact Name: Regional Water Board  
Organization Name: SAN FRANCISCO BAY RWQCB (REGION 2)  
Address: 1515 CLAY ST SUITE 1400  
City: OAKLAND  
Email: Not reported  
Phone Number: Not reported

LUST:

Global Id: T0608500077  
Action Type: ENFORCEMENT  
Date: 10/03/2011  
Action: Closure/No Further Action Letter

Global Id: T0608500077  
Action Type: RESPONSE  
Date: 01/13/1989  
Action: Unauthorized Release Form

Global Id: T0608500077  
Action Type: ENFORCEMENT  
Date: 01/19/2010  
Action: Staff Letter

Global Id: T0608500077  
Action Type: Other  
Date: 09/15/1988  
Action: Leak Began

Global Id: T0608500077  
Action Type: RESPONSE  
Date: 07/23/2010  
Action: Tank Removal Report / UST Sampling Report

Global Id: T0608500077  
Action Type: RESPONSE  
Date: 04/30/2010  
Action: Monitoring Report - Quarterly

Global Id: T0608500077  
Action Type: RESPONSE  
Date: 10/30/2009  
Action: Monitoring Report - Semi-Annually

Global Id: T0608500077  
Action Type: RESPONSE  
Date: 07/30/2010  
Action: Monitoring Report - Quarterly

Global Id: T0608500077

Map ID  
Direction  
Distance  
Elevation

MAP FINDINGS

Site

Database(s)

EDR ID Number  
EPA ID Number

**7-ELEVEN #17496 (Continued)**

**S109280436**

Action Type:	RESPONSE
Date:	07/30/2009
Action:	Remedial Progress Report
Global Id:	T0608500077
Action Type:	RESPONSE
Date:	07/17/2007
Action:	Monitoring Report - Quarterly
Global Id:	T0608500077
Action Type:	RESPONSE
Date:	12/02/1992
Action:	Remedial Progress Report
Global Id:	T0608500077
Action Type:	RESPONSE
Date:	08/21/1997
Action:	Risk Assessment Report
Global Id:	T0608500077
Action Type:	RESPONSE
Date:	10/26/2007
Action:	Other Report / Document
Global Id:	T0608500077
Action Type:	ENFORCEMENT
Date:	10/18/2007
Action:	Other Report
Global Id:	T0608500077
Action Type:	RESPONSE
Date:	01/30/2009
Action:	Monitoring Report - Quarterly
Global Id:	T0608500077
Action Type:	RESPONSE
Date:	10/24/2007
Action:	Correspondence
Global Id:	T0608500077
Action Type:	RESPONSE
Date:	10/04/1989
Action:	Monitoring Report - Quarterly
Global Id:	T0608500077
Action Type:	RESPONSE
Date:	09/14/2011
Action:	Well Destruction Report
Global Id:	T0608500077
Action Type:	REMEDIATION
Date:	08/07/2001
Action:	In Situ Physical/Chemical Treatment (other than SVE)
Global Id:	T0608500077
Action Type:	RESPONSE
Date:	03/09/2005

Map ID  
Direction  
Distance  
Elevation

MAP FINDINGS

Site

Database(s)

EDR ID Number  
EPA ID Number

**7-ELEVEN #17496 (Continued)**

**S109280436**

Action: Well Installation Report

Global Id: T0608500077  
Action Type: RESPONSE  
Date: 01/23/2005  
Action: Request for Closure

Global Id: T0608500077  
Action Type: RESPONSE  
Date: 03/20/2006  
Action: Other Report / Document

Global Id: T0608500077  
Action Type: RESPONSE  
Date: 01/15/2008  
Action: Remedial Progress Report

Global Id: T0608500077  
Action Type: RESPONSE  
Date: 06/06/1989  
Action: Soil and Water Investigation Report

Global Id: T0608500077  
Action Type: ENFORCEMENT  
Date: 06/04/2009  
Action: Staff Letter

Global Id: T0608500077  
Action Type: RESPONSE  
Date: 08/15/2005  
Action: Soil and Water Investigation Workplan

Global Id: T0608500077  
Action Type: RESPONSE  
Date: 03/11/2005  
Action: Soil and Water Investigation Report

Global Id: T0608500077  
Action Type: RESPONSE  
Date: 02/08/2005  
Action: Monitoring Report - Quarterly

Global Id: T0608500077  
Action Type: RESPONSE  
Date: 10/15/2007  
Action: Other Report / Document

Global Id: T0608500077  
Action Type: ENFORCEMENT  
Date: 10/15/2007  
Action: Staff Letter - #705101

Global Id: T0608500077  
Action Type: ENFORCEMENT  
Date: 08/31/2001  
Action: Staff Letter - #26937

Map ID  
Direction  
Distance  
Elevation

MAP FINDINGS

Site

Database(s)

EDR ID Number  
EPA ID Number

**7-ELEVEN #17496 (Continued)**

**S109280436**

Global Id:	T0608500077
Action Type:	ENFORCEMENT
Date:	01/11/2002
Action:	Staff Letter - #26939
Global Id:	T0608500077
Action Type:	ENFORCEMENT
Date:	05/20/2004
Action:	Staff Letter - #43984
Global Id:	T0608500077
Action Type:	ENFORCEMENT
Date:	08/20/2004
Action:	Staff Letter - #40028
Global Id:	T0608500077
Action Type:	ENFORCEMENT
Date:	08/23/2004
Action:	Staff Letter - #44621
Global Id:	T0608500077
Action Type:	ENFORCEMENT
Date:	06/29/2005
Action:	Staff Letter - #50926
Global Id:	T0608500077
Action Type:	ENFORCEMENT
Date:	07/27/2005
Action:	Staff Letter - #05277
Global Id:	T0608500077
Action Type:	ENFORCEMENT
Date:	01/24/1999
Action:	Staff Letter - #26925
Global Id:	T0608500077
Action Type:	ENFORCEMENT
Date:	04/23/1999
Action:	Staff Letter - #26918
Global Id:	T0608500077
Action Type:	ENFORCEMENT
Date:	08/12/1999
Action:	Staff Letter - #26920
Global Id:	T0608500077
Action Type:	ENFORCEMENT
Date:	06/05/2000
Action:	Staff Letter - #26929
Global Id:	T0608500077
Action Type:	ENFORCEMENT
Date:	09/18/2000
Action:	Staff Letter - #26932
Global Id:	T0608500077
Action Type:	RESPONSE



Map ID  
Direction  
Distance  
Elevation

MAP FINDINGS

Site

Database(s)

EDR ID Number  
EPA ID Number

7-ELEVEN #17496 (Continued)

S109280436

Date: 10/30/2010  
Action: Monitoring Report - Quarterly

Global Id: T0608500077  
Action Type: ENFORCEMENT  
Date: 10/28/1993  
Action: InterAgency Agreement - #43-0005

Global Id: T0608500077  
Action Type: RESPONSE  
Date: 01/21/2008  
Action: Corrective Action Plan / Remedial Action Plan

Global Id: T0608500077  
Action Type: RESPONSE  
Date: 07/27/2010  
Action: Monitoring Report - Quarterly

Global Id: T0608500077  
Action Type: REMEDIATION  
Date: 03/17/2003  
Action: In Situ Biological Treatment

Global Id: T0608500077  
Action Type: REMEDIATION  
Date: 08/18/1989  
Action: Free Product Removal

Global Id: T0608500077  
Action Type: RESPONSE  
Date: 11/21/2003  
Action: Monitoring Report - Quarterly

Global Id: T0608500077  
Action Type: RESPONSE  
Date: 07/17/2000  
Action: Soil and Water Investigation Workplan - Regulator Responded

Global Id: T0608500077  
Action Type: RESPONSE  
Date: 07/20/2004  
Action: CAP/RAP - Other Report

Global Id: T0608500077  
Action Type: RESPONSE  
Date: 04/11/1994  
Action: Correspondence

Global Id: T0608500077  
Action Type: RESPONSE  
Date: 10/28/2004  
Action: Verbal Communication

Global Id: T0608500077  
Action Type: REMEDIATION  
Date: 08/19/1993  
Action: Soil Vapor Extraction (SVE)

Map ID  
Direction  
Distance  
Elevation

MAP FINDINGS

Site

Database(s)

EDR ID Number  
EPA ID Number

7-ELEVEN #17496 (Continued)

S109280436

Global Id: T0608500077  
Action Type: ENFORCEMENT  
Date: 03/06/2008  
Action: Staff Letter - #80630

Global Id: T0608500077  
Action Type: RESPONSE  
Date: 07/15/2000  
Action: Monitoring Report - Quarterly

Global Id: T0608500077  
Action Type: Other  
Date: 09/15/1988  
Action: Leak Discovery

Global Id: T0608500077  
Action Type: RESPONSE  
Date: 01/30/2010  
Action: Remedial Progress Report

Global Id: T0608500077  
Action Type: RESPONSE  
Date: 10/30/2009  
Action: Remedial Progress Report

Global Id: T0608500077  
Action Type: RESPONSE  
Date: 10/08/1991  
Action: Well Installation Workplan

Global Id: T0608500077  
Action Type: RESPONSE  
Date: 06/25/1992  
Action: Other Workplan

Global Id: T0608500077  
Action Type: RESPONSE  
Date: 08/18/1994  
Action: Monitoring Report - Quarterly

Global Id: T0608500077  
Action Type: RESPONSE  
Date: 09/14/1988  
Action: Unauthorized Release Form

Global Id: T0608500077  
Action Type: RESPONSE  
Date: 01/13/1989  
Action: Unauthorized Release Form

Global Id: T0608500077  
Action Type: ENFORCEMENT  
Date: 11/19/2010  
Action: Staff Letter

Global Id: T0608500077  
Action Type: ENFORCEMENT

Map ID  
Direction  
Distance  
Elevation

MAP FINDINGS

Site

Database(s)

EDR ID Number  
EPA ID Number

**7-ELEVEN #17496 (Continued)**

**S109280436**

Date: 02/14/2011  
Action: Staff Letter

Global Id: T0608500077  
Action Type: RESPONSE  
Date: 06/30/2011  
Action: Well Destruction Report

Global Id: T0608500077  
Action Type: ENFORCEMENT  
Date: 08/05/1993  
Action: 13267 Requirement - #43-0005

Global Id: T0608500077  
Action Type: RESPONSE  
Date: 10/15/2001  
Action: Remedial Progress Report

Global Id: T0608500077  
Action Type: RESPONSE  
Date: 11/02/2004  
Action: Correspondence

Global Id: T0608500077  
Action Type: RESPONSE  
Date: 11/22/1993  
Action: Other Report / Document

Global Id: T0608500077  
Action Type: ENFORCEMENT  
Date: 09/16/1993  
Action: Staff Letter - #43-0005

Global Id: T0608500077  
Action Type: RESPONSE  
Date: 12/02/1992  
Action: Correspondence

Global Id: T0608500077  
Action Type: RESPONSE  
Date: 01/29/1990  
Action: Monitoring Report - Quarterly

Global Id: T0608500077  
Action Type: RESPONSE  
Date: 08/24/2011  
Action: Correspondence

Global Id: T0608500077  
Action Type: RESPONSE  
Date: 06/10/1994  
Action: Correspondence

Global Id: T0608500077  
Action Type: RESPONSE  
Date: 11/18/1992  
Action: Other Report / Document

Map ID  
Direction  
Distance  
Elevation

MAP FINDINGS

Site

Database(s)

EDR ID Number  
EPA ID Number

**7-ELEVEN #17496 (Continued)**

**S109280436**

Global Id: T0608500077  
Action Type: RESPONSE  
Date: 07/23/2010  
Action: Correspondence

Global Id: T0608500077  
Action Type: RESPONSE  
Date: 07/19/1995  
Action: Other Report / Document

Global Id: T0608500077  
Action Type: ENFORCEMENT  
Date: 04/16/2010  
Action: Staff Letter

Global Id: T0608500077  
Action Type: ENFORCEMENT  
Date: 01/25/2008  
Action: Staff Letter - #80521

Global Id: T0608500077  
Action Type: ENFORCEMENT  
Date: 10/03/2011  
Action: Closure/No Further Action Letter

Global Id: T0608500077  
Action Type: RESPONSE  
Date: 03/11/2005  
Action: Soil and Water Investigation Report

Global Id: T0608500077  
Action Type: RESPONSE  
Date: 07/30/1999  
Action: Other Report / Document

Global Id: T0608500077  
Action Type: RESPONSE  
Date: 09/26/1999  
Action: Interim Remedial Action Plan

Global Id: T0608500077  
Action Type: REMEDIATION  
Date: 05/17/1993  
Action: Pump & Treat (P&T) Groundwater

Global Id: T0608500077  
Action Type: RESPONSE  
Date: 07/17/1990  
Action: Preliminary Site Assessment Report

Global Id: T0608500077  
Action Type: RESPONSE  
Date: 02/04/2002  
Action: Monitoring Report - Quarterly

Global Id: T0608500077  
Action Type: RESPONSE

Map ID  
Direction  
Distance  
Elevation

MAP FINDINGS

Site

Database(s)

EDR ID Number  
EPA ID Number

**7-ELEVEN #17496 (Continued)**

**S109280436**

Date: 11/08/2004  
Action: Monitoring Report - Quarterly

Global Id: T0608500077  
Action Type: RESPONSE  
Date: 04/30/2009  
Action: Monitoring Report - Quarterly

Global Id: T0608500077  
Action Type: RESPONSE  
Date: 02/01/1994  
Action: Other Report / Document

Global Id: T0608500077  
Action Type: ENFORCEMENT  
Date: 11/22/2010  
Action: Notification - Public Notice of Case Closure

Global Id: T0608500077  
Action Type: ENFORCEMENT  
Date: 10/15/1992  
Action: \* Historical Enforcement - #39875

Global Id: T0608500077  
Action Type: ENFORCEMENT  
Date: 10/17/2007  
Action: Notice of Responsibility - #701701

Global Id: T0608500077  
Action Type: Other  
Date: 01/13/1989  
Action: Leak Reported

Global Id: T0608500077  
Action Type: RESPONSE  
Date: 07/23/2010  
Action: Other Report / Document

Global Id: T0608500077  
Action Type: ENFORCEMENT  
Date: 10/16/2008  
Action: Staff Letter

Global Id: T0608500077  
Action Type: Other  
Date: 09/15/1988  
Action: Leak Stopped

Global Id: T0608500077  
Action Type: RESPONSE  
Date: 04/15/2000  
Action: Monitoring Report - Quarterly

Global Id: T0608500077  
Action Type: RESPONSE  
Date: 07/23/2004  
Action: Soil and Water Investigation Workplan

Map ID  
Direction  
Distance  
Elevation

MAP FINDINGS

Site

Database(s)

EDR ID Number  
EPA ID Number

**7-ELEVEN #17496 (Continued)**

**S109280436**

Global Id: T0608500077  
Action Type: RESPONSE  
Date: 11/20/2000  
Action: Soil and Water Investigation Report

LUST:

Global Id: T0608500077  
Status: Open - Case Begin Date  
Status Date: 09/15/1988

Global Id: T0608500077  
Status: Open - Site Assessment  
Status Date: 04/26/1989

Global Id: T0608500077  
Status: Open - Remediation  
Status Date: 08/01/1993

Global Id: T0608500077  
Status: Open - Site Assessment  
Status Date: 09/01/1995

Global Id: T0608500077  
Status: Open - Remediation  
Status Date: 08/07/2001

Global Id: T0608500077  
Status: Open - Verification Monitoring  
Status Date: 01/25/2002

Global Id: T0608500077  
Status: Open - Remediation  
Status Date: 03/17/2003

Global Id: T0608500077  
Status: Open - Verification Monitoring  
Status Date: 10/30/2009

Global Id: T0608500077  
Status: Completed - Case Closed  
Status Date: 10/03/2011

LUST SANTA CLARA:

Region: SANTA CLARA  
SCVWD ID: 07S1E08H02F  
Date Closed: 10/03/2011  
EDR Link ID: 07S1E08H02F

EMI:

Year: 2006  
County Code: 43  
Air Basin: SF  
Facility ID: 13779  
Air District Name: BA  
SIC Code: 4953

Map ID  
Direction  
Distance  
Elevation

MAP FINDINGS

Site

Database(s)

EDR ID Number  
EPA ID Number

**7-ELEVEN #17496 (Continued)**

**S109280436**

Air District Name: BAY AREA AQMD  
Community Health Air Pollution Info System: Not reported  
Consolidated Emission Reporting Rule: Not reported  
Total Organic Hydrocarbon Gases Tons/Yr: .151  
Reactive Organic Gases Tons/Yr: .1054886  
Carbon Monoxide Emissions Tons/Yr: 0  
NOX - Oxides of Nitrogen Tons/Yr: 0  
SOX - Oxides of Sulphur Tons/Yr: 0  
Particulate Matter Tons/Yr: 0  
Part. Matter 10 Micrometers and Smlr Tons/Yr:0

**SAN JOSE HAZMAT:**

Region: SAN JOSE  
File Num: 403207  
Class: Gasoline Station

**CERS TANKS:**

Site ID: 221724  
CERS ID: T0608500077  
CERS Description: Leaking Underground Storage Tank Cleanup Site

**Affiliation:**

Affiliation Type Desc: Regional Board Caseworker  
Entity Name: Regional Water Board - SAN FRANCISCO BAY RWQCB (REGION 2)  
Entity Title: Not reported  
Affiliation Address: 1515 CLAY ST SUITE 1400  
Affiliation City: OAKLAND  
Affiliation State: CA  
Affiliation Country: Not reported  
Affiliation Zip: Not reported  
Affiliation Phone: Not reported

**H45  
SE  
1/4-1/2  
0.385 mi.  
2035 ft.**

**ACC U TUNE & BRAKE  
510 E SANTA CLARA ST  
SAN JOSE, CA 95112  
Site 6 of 8 in cluster H**

**RCRA-SQG 1000135159  
LUST CAD982483588  
HIST LUST  
FINDS  
ECHO**

**Relative:  
Higher  
Actual:  
86 ft.**

RCRA-SQG:  
Date form received by agency:03/13/1990  
Facility name: ACC U TUNE & BRAKE  
Facility address: 510 E SANTA CLARA ST  
SAN JOSE, CA 95112  
EPA ID: CAD982483588  
Mailing address: 2510 OLD MIDDLEFIELD WAY  
MOUNTAIN VIEW, CA 94043  
Contact: ENVIRONMENTAL MANAGER  
Contact address: 510 E SANTA CLARA ST  
SAN JOSE, CA 95112  
Contact country: US  
Contact telephone: 415-968-8863  
Contact email: Not reported  
EPA Region: 09  
Classification: Small Small Quantity Generator  
Description: Handler: generates more than 100 and less than 1000 kg of hazardous waste during any calendar month and accumulates less than 6000 kg of

Map ID  
Direction  
Distance  
Elevation

MAP FINDINGS

Site

Database(s)

EDR ID Number  
EPA ID Number

**ACC U TUNE & BRAKE (Continued)**

**1000135159**

hazardous waste at any time; or generates 100 kg or less of hazardous waste during any calendar month, and accumulates more than 1000 kg of hazardous waste at any time

Owner/Operator Summary:

Owner/operator name: NOT REQUIRED  
Owner/operator address: NOT REQUIRED  
NOT REQUIRED, ME 99999  
Owner/operator country: Not reported  
Owner/operator telephone: 415-555-1212  
Owner/operator email: Not reported  
Owner/operator fax: Not reported  
Owner/operator extension: Not reported  
Legal status: Private  
Owner/Operator Type: Operator  
Owner/Op start date: Not reported  
Owner/Op end date: Not reported

Owner/operator name: JOHN CHACE  
Owner/operator address: NOT REQUIRED  
NOT REQUIRED, ME 99999  
Owner/operator country: Not reported  
Owner/operator telephone: 415-555-1212  
Owner/operator email: Not reported  
Owner/operator fax: Not reported  
Owner/operator extension: Not reported  
Legal status: Private  
Owner/Operator Type: Owner  
Owner/Op start date: Not reported  
Owner/Op end date: Not reported

Handler Activities Summary:

U.S. importer of hazardous waste: No  
Mixed waste (haz. and radioactive): No  
Recycler of hazardous waste: No  
Transporter of hazardous waste: No  
Treater, storer or disposer of HW: No  
Underground injection activity: No  
On-site burner exemption: No  
Furnace exemption: No  
Used oil fuel burner: No  
Used oil processor: No  
User oil refiner: No  
Used oil fuel marketer to burner: No  
Used oil Specification marketer: No  
Used oil transfer facility: No  
Used oil transporter: No

Violation Status: No violations found

LUST REG 2:

Region: 2  
Facility Id: Not reported  
Facility Status: Case Closed  
Case Number: 07S1E08H04f  
How Discovered: Not reported  
Leak Cause: Not reported



Map ID  
Direction  
Distance  
Elevation

MAP FINDINGS

Site

Database(s)

EDR ID Number  
EPA ID Number

**ACC U TUNE & BRAKE (Continued)**

**1000135159**

Leak Source: Not reported  
Date Leak Confirmed: Not reported  
Oversight Program: LUST  
Prelim. Site Assessment Workplan Submitted: Not reported  
Preliminary Site Assessment Began: 6/15/1993  
Pollution Characterization Began: 10/22/1998  
Pollution Remediation Plan Submitted: Not reported  
Date Remediation Action Underway: Not reported  
Date Post Remedial Action Monitoring Began: Not reported

**HIST LUST SANTA CLARA:**

Region: SANTA CLARA  
Region Code: 2  
SCVWD ID: 07S1E08H04  
Oversite Agency: SCVWD  
Date Listed: 1998-06-11 00:00:00  
Closed Date: 1998-11-18 00:00:00

**FINDS:**

Registry ID: 110002826498

**Environmental Interest/Information System**

RCRAInfo is a national information system that supports the Resource Conservation and Recovery Act (RCRA) program through the tracking of events and activities related to facilities that generate, transport, and treat, store, or dispose of hazardous waste. RCRAInfo allows RCRA program staff to track the notification, permit, compliance, and corrective action activities required under RCRA.

**STATE MASTER**

[Click this hyperlink](#) while viewing on your computer to access additional FINDS: detail in the EDR Site Report.

**ECHO:**

Envid: 1000135159  
Registry ID: 110002826498  
DFR URL: <http://echo.epa.gov/detailed-facility-report?fid=110002826498>

**H46  
SE  
1/4-1/2  
0.385 mi.  
2035 ft.**

**CITY AUTO CARE  
510 E SANTA CLARA ST  
SAN JOSE, CA 95112  
Site 7 of 8 in cluster H**

**LUST U001602563  
HIST UST N/A  
SAN JOSE HAZMAT  
CERS**

**Relative:  
Higher  
Actual:  
86 ft.**

**LUST:**  
Lead Agency: SANTA CLARA COUNTY LOP  
Case Type: LUST Cleanup Site  
Geo Track: [http://geotracker.waterboards.ca.gov/profile\\_report.asp?global\\_id=T0608568680](http://geotracker.waterboards.ca.gov/profile_report.asp?global_id=T0608568680)  
Global Id: T0608568680  
Latitude: 37.341095  
Longitude: -121.879435  
Status: Completed - Case Closed  
Status Date: 11/18/1998

Map ID  
Direction  
Distance  
Elevation

MAP FINDINGS

Site

Database(s)

EDR ID Number  
EPA ID Number

**CITY AUTO CARE (Continued)**

**U001602563**

Case Worker: UST  
RB Case Number: Not reported  
Local Agency: SANTA CLARA COUNTY LOP  
File Location: All Files are on GeoTracker or in the Local Agency Database  
Local Case Number: Not reported  
Potential Media Affect: Other Groundwater (uses other than drinking water)  
Potential Contaminants of Concern: Gasoline  
Site History: Not reported

LUST:

Global Id: T0608568680  
Contact Type: Regional Board Caseworker  
Contact Name: Regional Water Board  
Organization Name: SAN FRANCISCO BAY RWQCB (REGION 2)  
Address: 1515 CLAY ST SUITE 1400  
City: OAKLAND  
Email: Not reported  
Phone Number: Not reported

Global Id: T0608568680  
Contact Type: Local Agency Caseworker  
Contact Name: UST CASE WORKER  
Organization Name: SANTA CLARA COUNTY LOP  
Address: 1555 Berger Drive, Suite 300  
City: SAN JOSE  
Email: Not reported  
Phone Number: 4089183400

LUST:

Global Id: T0608568680  
Action Type: RESPONSE  
Date: 08/06/1998  
Action: Other Report / Document

Global Id: T0608568680  
Action Type: RESPONSE  
Date: 11/06/1998  
Action: Soil and Water Investigation Report

Global Id: T0608568680  
Action Type: ENFORCEMENT  
Date: 06/22/1998  
Action: Staff Letter - #26945

Global Id: T0608568680  
Action Type: ENFORCEMENT  
Date: 07/31/1998  
Action: Staff Letter - #26947

Global Id: T0608568680  
Action Type: ENFORCEMENT  
Date: 11/18/1998  
Action: Closure/No Further Action Letter

Global Id: T0608568680  
Action Type: Other  
Date: 06/10/1998

Map ID  
Direction  
Distance  
Elevation

MAP FINDINGS

Site

Database(s)

EDR ID Number  
EPA ID Number

**CITY AUTO CARE (Continued)**

**U001602563**

Action: Leak Reported  
  
Global Id: T0608568680  
Action Type: RESPONSE  
Date: 11/18/1998  
Action: Other Report / Document

**LUST:**

Global Id: T0608568680  
Status: Open - Case Begin Date  
Status Date: 06/15/1993

Global Id: T0608568680  
Status: Open - Site Assessment  
Status Date: 06/15/1993

Global Id: T0608568680  
Status: Open - Site Assessment  
Status Date: 10/22/1998

Global Id: T0608568680  
Status: Completed - Case Closed  
Status Date: 11/18/1998

**LUST SANTA CLARA:**

Region: SANTA CLARA  
SCVWD ID: 07S1E08H04F  
Date Closed: 11/18/1998  
EDR Link ID: 07S1E08H04F

**HIST UST:**

File Number: Not reported  
URL: Not reported  
Region: STATE  
Facility ID: 00000064071  
Facility Type: Other  
Other Type: AUTO REPAIR  
Contact Name: MICHAEL BILL  
Telephone: 4082987722  
Owner Name: JOHN & GORDON CHACE  
Owner Address: 757 B CHESTNUT ST  
Owner City,St,Zip: SAN JOSE, CA 95112  
Total Tanks: 0001

Tank Num: 001  
Container Num: ONE  
Year Installed: Not reported  
Tank Capacity: 00000350  
Tank Used for: WASTE  
Type of Fuel: WASTE OIL  
Container Construction Thickness: Not reported  
Leak Detection: None

**SAN JOSE HAZMAT:**

Map ID  
Direction  
Distance  
Elevation

MAP FINDINGS

Site

Database(s)

EDR ID Number  
EPA ID Number

**CITY AUTO CARE (Continued)**

**U001602563**

Region: SAN JOSE  
File Num: 405589  
Class: Auto Repair  
  
Region: SAN JOSE  
File Num: 408542  
Class: Gasoline Station

**CERS TANKS:**

Site ID: 248271  
CERS ID: T0608568680  
CERS Description: Leaking Underground Storage Tank Cleanup Site

**Affiliation:**

Affiliation Type Desc: Local Agency Caseworker  
Entity Name: UST CASE WORKER - SANTA CLARA COUNTY LOP  
Entity Title: Not reported  
Affiliation Address: 1555 Berger Drive, Suite 300  
Affiliation City: SAN JOSE  
Affiliation State: CA  
Affiliation Country: Not reported  
Affiliation Zip: Not reported  
Affiliation Phone: 4089183400

Affiliation Type Desc: Regional Board Caseworker  
Entity Name: Regional Water Board - SAN FRANCISCO BAY RWQCB (REGION 2)  
Entity Title: Not reported  
Affiliation Address: 1515 CLAY ST SUITE 1400  
Affiliation City: OAKLAND  
Affiliation State: CA  
Affiliation Country: Not reported  
Affiliation Zip: Not reported  
Affiliation Phone: Not reported

**H47**  
**SE**  
**1/4-1/2**  
**0.386 mi.**  
**2038 ft.**

**J. W. CONSTRUCTION**  
**478 E SANTA CLARA ST**  
**SAN JOSE, CA 95130**  
  
**Site 8 of 8 in cluster H**

**LUST** **S105193343**  
**HIST LUST** **N/A**  
**CERS**

**Relative:**  
**Higher**  
**Actual:**  
**86 ft.**

**LUST:**  
Lead Agency: SANTA CLARA COUNTY LOP  
Case Type: LUST Cleanup Site  
Geo Track: [http://geotracker.waterboards.ca.gov/profile\\_report.asp?global\\_id=T0608500763](http://geotracker.waterboards.ca.gov/profile_report.asp?global_id=T0608500763)  
Global Id: T0608500763  
Latitude: 37.340986  
Longitude: -121.879406  
Status: Completed - Case Closed  
Status Date: 07/13/1993  
Case Worker: UST  
RB Case Number: Not reported  
Local Agency: SANTA CLARA COUNTY LOP  
File Location: All Files are on GeoTracker or in the Local Agency Database  
Local Case Number: Not reported  
Potential Media Affect: Soil  
Potential Contaminants of Concern: Waste Oil / Motor / Hydraulic / Lubricating  
Site History: Not reported

Map ID  
Direction  
Distance  
Elevation

MAP FINDINGS

Site

Database(s)

EDR ID Number  
EPA ID Number

**J. W. CONSTRUCTION (Continued)**

**S105193343**

LUST:

Global Id: T0608500763  
Contact Type: Regional Board Caseworker  
Contact Name: Regional Water Board  
Organization Name: SAN FRANCISCO BAY RWQCB (REGION 2)  
Address: 1515 CLAY ST SUITE 1400  
City: OAKLAND  
Email: Not reported  
Phone Number: Not reported

Global Id: T0608500763  
Contact Type: Local Agency Caseworker  
Contact Name: UST CASE WORKER  
Organization Name: SANTA CLARA COUNTY LOP  
Address: 1555 Berger Drive, Suite 300  
City: SAN JOSE  
Email: Not reported  
Phone Number: 4089183400

LUST:

Global Id: T0608500763  
Action Type: RESPONSE  
Date: 02/25/1992  
Action: Other Report / Document

Global Id: T0608500763  
Action Type: ENFORCEMENT  
Date: 09/17/1990  
Action: Notice of Responsibility - #39874

Global Id: T0608500763  
Action Type: ENFORCEMENT  
Date: 07/13/1993  
Action: Closure/No Further Action Letter

Global Id: T0608500763  
Action Type: Other  
Date: 05/01/1986  
Action: Leak Reported

LUST:

Global Id: T0608500763  
Status: Open - Case Begin Date  
Status Date: 05/01/1986

Global Id: T0608500763  
Status: Open - Site Assessment  
Status Date: 03/11/1992

Global Id: T0608500763  
Status: Completed - Case Closed  
Status Date: 07/13/1993

LUST REG 2:

Map ID  
Direction  
Distance  
Elevation

MAP FINDINGS

Site

Database(s)

EDR ID Number  
EPA ID Number

**J. W. CONSTRUCTION (Continued)**

**S105193343**

Region: 2  
Facility Id: Not reported  
Facility Status: Case Closed  
Case Number: 07S1E08H01f  
How Discovered: Not reported  
Leak Cause: Not reported  
Leak Source: Not reported  
Date Leak Confirmed: Not reported  
Oversight Program: LUST  
Prelim. Site Assessment Workplan Submitted: Not reported  
Preliminary Site Assessment Began: 3/11/1992  
Pollution Characterization Began: Not reported  
Pollution Remediation Plan Submitted: Not reported  
Date Remediation Action Underway: Not reported  
Date Post Remedial Action Monitoring Began: Not reported

LUST SANTA CLARA:

Region: SANTA CLARA  
SCVWD ID: 07S1E08H01F  
Date Closed: 07/13/1993  
EDR Link ID: 07S1E08H01F

HIST LUST SANTA CLARA:

Region: SANTA CLARA  
Region Code: 2  
SCVWD ID: 07S1E08H01  
Oversite Agency: SCVWD  
Date Listed: 1987-01-01 00:00:00  
Closed Date: 1993-07-13 00:00:00

CERS TANKS:

Site ID: 218677  
CERS ID: T0608500763  
CERS Description: Leaking Underground Storage Tank Cleanup Site

Affiliation:

Affiliation Type Desc: Local Agency Caseworker  
Entity Name: UST CASE WORKER - SANTA CLARA COUNTY LOP  
Entity Title: Not reported  
Affiliation Address: 1555 Berger Drive, Suite 300  
Affiliation City: SAN JOSE  
Affiliation State: CA  
Affiliation Country: Not reported  
Affiliation Zip: Not reported  
Affiliation Phone: 4089183400

Affiliation Type Desc: Regional Board Caseworker  
Entity Name: Regional Water Board - SAN FRANCISCO BAY RWQCB (REGION 2)  
Entity Title: Not reported  
Affiliation Address: 1515 CLAY ST SUITE 1400  
Affiliation City: OAKLAND  
Affiliation State: CA  
Affiliation Country: Not reported  
Affiliation Zip: Not reported  
Affiliation Phone: Not reported

Map ID  
Direction  
Distance  
Elevation

MAP FINDINGS

Site

Database(s)

EDR ID Number  
EPA ID Number

48  
WNW  
1/4-1/2  
0.403 mi.  
2126 ft.

AQUA BLU POOLS  
535 7TH  
SAN JOSE, CA 95112

LUST S103472976  
HIST LUST N/A  
SWEEPS UST  
HIST CORTESE  
CERS

Relative:  
Lower  
Actual:  
72 ft.

LUST:  
Lead Agency: SANTA CLARA COUNTY LOP  
Case Type: LUST Cleanup Site  
Geo Track: [http://geotracker.waterboards.ca.gov/profile\\_report.asp?global\\_id=T0608502080](http://geotracker.waterboards.ca.gov/profile_report.asp?global_id=T0608502080)  
Global Id: T0608502080  
Latitude: 37.348266  
Longitude: -121.891239  
Status: Completed - Case Closed  
Status Date: 07/01/2011  
Case Worker: GOR  
RB Case Number: 14-194  
Local Agency: SANTA CLARA COUNTY LOP  
File Location: All Files are on GeoTracker or in the Local Agency Database  
Local Case Number: 07S1E05N02f  
Potential Media Affect: Aquifer used for drinking water supply, Other Groundwater (uses other than drinking water), Soil  
Potential Contaminants of Concern: Benzene, Toluene, Xylene, Diesel, MTBE / TBA / Other Fuel Oxygenates, Gasoline  
Site History: 1989 One 280-gallon gasoline underground storage tank (UST) was removed in January. Some holes were found on the tank and floating product was discovered in the tank pit at 6 feet below ground surface (bgs). One soil sample was collected and analyzed at a depth of 7.5 feet bgs beneath the tank. Up to 63 parts per million (ppm) Total Petroleum Hydrocarbon as gasoline (TPH-g), 0.074 ppm benzene, 1.3 ppm toluene, 0.96 ppm ethylbenzene and 4.7 ppm xylenes were detected. 1994 Over-excavation was performed at the former tank pit area. Approximately 100 cubic yards of soil was removed. One soil sample was taken from each side of walls and one at the bottom of the tank pit. However, the report documenting the analytical results could not be located. 1997 Three soil borings (EB-1 to EB-3) were installed at the location of the former tank pit area in January. None of the soil and grab groundwater samples revealed any petroleum hydrocarbons above the detection limits. 2000 In March, four borings (SB-1 to SB-4) were installed around the former tank pit area each at total depth of 20 feet bgs. Soil and grab groundwater samples were collected and analyzed. Up to 52 ppm TPH-g, 0.061 ppm Benzene, 0.059 ppm Toluene, 0.074 ppm Ethylbenzene and 0.23 ppm Xylenes were detected in soil sample SB-2. In addition, up to 6400 parts per billion (ppb) TPH-g, 7.2 ppb Benzene, 6.7 ppb Toluene, 8.9 ppb ethylbenzene, and 25.7 ppb Xylenes were detected in grab groundwater sample SB-2. Because soil and groundwater samples collected during the March 2000 event were not analyzed at a Department of Health and Services (DHS) accredited laboratory, three additional borings (SB-1 to SB-3) were installed around the former boring (SB-2), which had the highest detections, to further define the extent of the contamination. Up to 120 ppm TPH-g, 1.1 ppm Benzene, 1.1ppm toluene, 3.3 ppm Ethylbenzene, and 13ppm Xylenes were detected in soil samples. Up to 9900 ppb TPH-g, 58 ppb Benzene, and 150 ppb Toluene were detected in grab groundwater samples. 2001 Two borings (SB-5 and SB-6) were installed in November. Grab groundwater samples were collected and analyzed. Up to 1010 ppb, 115 ppb Benzene, 1.4 ppb Toluene, 15 ppb Ethylbenzene, 8.7 ppb Xylenes and 9 ppb Methyl tert-Butyl Ether (MtBE) were detected in SB-6. For closure purposes, two down-gradient monitoring wells, MW-13 and MW-14, approximately

Map ID  
Direction  
Distance  
Elevation

MAP FINDINGS

Site

Database(s)

EDR ID Number  
EPA ID Number

**AQUA BLU POOLS (Continued)**

**S103472976**

300 and 420 feet from the former tank area, respectively, located at an adjacent active fuel leak site, (Warehouse, Case No. 14-123, SCVWDID# 07S1E05N01f, 560 North Sixth Street, San Jose) will be included as part of the closure justification. These two wells were last sampled on September 28, 1999. In a letter dated March 26, 2002 the Santa Clara Valley Water District (the District) closed the site and concluded that based on analytical groundwater samples from monitoring wells MW-13 and MW-14, petroleum hydrocarbon contamination still exists (2100 ppb Total Petroleum Hydrocarbon as Diesel [TPHd]) in groundwater. In addition, residual soil contamination also exists near the former tank pit and down-gradient areas. However, the extent of dissolved contamination appears to be localized at the subject site and doesn't seem to be migrating offsite. Furthermore, the results of GeoProbe samples may not reflect the actual groundwater conditions at the site. It is also expected that natural attenuation will continue to reduce the remaining contamination at the site. The District staff concluded that a continuing threat to groundwater, human health and the environment from residual petroleum hydrocarbons did not exist at the site and that Regional Water Quality Control Board objectives have not been compromised. Therefore, the District determined that no further corrective action was necessary. 2006 As part of a Phase II Subsurface Environmental Site Assessment soil and groundwater samples were collected from five exploratory borings (EB-1 through EB-5). Soil samples were collected at 5 and 10 feet below ground surface. The highest diesel, benzene, and MTBE concentrations were detected in the soil sample collected from boring EB-4 at a depth of 10 feet at concentrations of 390 ppm (in the C10-C11 range), 354, and 1,710 ppm, respectively. The highest diesel and benzene concentrations were detected in the groundwater sample collected from boring EB-4 at concentrations of 137,000 ppb and 2,900 ppb, respectively. The highest MTBE concentration was detected in the groundwater sample collected from boring EB-1 at 4.3 ppb. Based on this additional information, Santa Clara County reopened the case. In November, four groundwater monitoring wells were constructed. Maximum TPH-d and TPH-g soil concentrations were detected in the soil sample collected at 5 feet bgs in MW-3 at concentrations of 26 and 5.4 ppm, respectively. The highest benzene concentration was detected in the soil sample collected from MW-3 at a concentration of 0.15 ppm. The first groundwater sampling event took place on December 6th. The highest TPH-d, TPH-g and benzene concentrations were detected in MW-3 at concentrations of 2,600, 9,200 and 320 ppb, respectively. Based on the site assessment information it appears that the area impacted by petroleum hydrocarbons is isolated to the area around monitoring well MW-3.

**LUST:**

Global Id: T0608502080  
Contact Type: Local Agency Caseworker  
Contact Name: Gerald O'Regan  
Organization Name: SANTA CLARA COUNTY LOP  
Address: 1555 BERGER DRIVE STE 300  
City: SAN JOSE  
Email: gerald.o'regan@deh.sccgov.org  
Phone Number: Not reported

Global Id: T0608502080  
Contact Type: Regional Board Caseworker  
Contact Name: Regional Water Board



Map ID  
Direction  
Distance  
Elevation

MAP FINDINGS

Site

Database(s)

EDR ID Number  
EPA ID Number

**AQUA BLU POOLS (Continued)**

**S103472976**

Organization Name: SAN FRANCISCO BAY RWQCB (REGION 2)  
Address: 1515 CLAY ST SUITE 1400  
City: OAKLAND  
Email: Not reported  
Phone Number: Not reported

**LUST:**

Global Id: T0608502080  
Action Type: ENFORCEMENT  
Date: 04/13/2009  
Action: Staff Letter - #9002314

Global Id: T0608502080  
Action Type: ENFORCEMENT  
Date: 02/18/2011  
Action: Staff Letter

Global Id: T0608502080  
Action Type: ENFORCEMENT  
Date: 03/27/2007  
Action: Staff Letter - #707230

Global Id: T0608502080  
Action Type: ENFORCEMENT  
Date: 06/03/2005  
Action: Other Report

Global Id: T0608502080  
Action Type: RESPONSE  
Date: 09/23/1995  
Action: Other Workplan

Global Id: T0608502080  
Action Type: ENFORCEMENT  
Date: 07/17/2007  
Action: Staff Letter - #707170

Global Id: T0608502080  
Action Type: RESPONSE  
Date: 04/30/2009  
Action: Monitoring Report - Semi-Annually

Global Id: T0608502080  
Action Type: RESPONSE  
Date: 10/29/2008  
Action: Soil and Water Investigation Report

Global Id: T0608502080  
Action Type: RESPONSE  
Date: 05/09/2000  
Action: Other Report / Document

Global Id: T0608502080  
Action Type: REMEDIATION  
Date: 01/25/1989  
Action: Excavation

Map ID  
Direction  
Distance  
Elevation

MAP FINDINGS

Site

Database(s)

EDR ID Number  
EPA ID Number

**AQUA BLU POOLS (Continued)**

**S103472976**

Global Id: T0608502080  
Action Type: RESPONSE  
Date: 11/09/2001  
Action: Monitoring Report - Quarterly

Global Id: T0608502080  
Action Type: RESPONSE  
Date: 06/29/2007  
Action: Monitoring Report - Quarterly

Global Id: T0608502080  
Action Type: ENFORCEMENT  
Date: 05/31/2007  
Action: Staff Letter - #70135

Global Id: T0608502080  
Action Type: RESPONSE  
Date: 10/11/1996  
Action: Other Report / Document

Global Id: T0608502080  
Action Type: RESPONSE  
Date: 01/17/2001  
Action: Other Report / Document

Global Id: T0608502080  
Action Type: RESPONSE  
Date: 06/07/2008  
Action: Other Report / Document

Global Id: T0608502080  
Action Type: RESPONSE  
Date: 01/01/1992  
Action: Correspondence

Global Id: T0608502080  
Action Type: ENFORCEMENT  
Date: 08/12/1996  
Action: Staff Letter - #27564

Global Id: T0608502080  
Action Type: ENFORCEMENT  
Date: 02/16/1999  
Action: Staff Letter - #27567

Global Id: T0608502080  
Action Type: ENFORCEMENT  
Date: 06/24/1996  
Action: Notice of Responsibility - #39959

Global Id: T0608502080  
Action Type: ENFORCEMENT  
Date: 07/27/1992  
Action: Staff Letter - #27562

Global Id: T0608502080  
Action Type: ENFORCEMENT

Map ID  
Direction  
Distance  
Elevation

MAP FINDINGS

Site

Database(s)

EDR ID Number  
EPA ID Number

**AQUA BLU POOLS (Continued)**

**S103472976**

Date: 10/12/1999  
Action: Staff Letter - #27569

Global Id: T0608502080  
Action Type: ENFORCEMENT  
Date: 05/12/2000  
Action: Warning Letter - #27571

Global Id: T0608502080  
Action Type: ENFORCEMENT  
Date: 10/05/2001  
Action: Staff Letter - #27573

Global Id: T0608502080  
Action Type: ENFORCEMENT  
Date: 10/16/2001  
Action: Staff Letter - #106101

Global Id: T0608502080  
Action Type: ENFORCEMENT  
Date: 07/21/2006  
Action: Staff Letter - #60127

Global Id: T0608502080  
Action Type: Other  
Date: 07/24/1989  
Action: Leak Reported

Global Id: T0608502080  
Action Type: RESPONSE  
Date: 03/06/1997  
Action: Preliminary Site Assessment Report

Global Id: T0608502080  
Action Type: ENFORCEMENT  
Date: 08/21/2008  
Action: Staff Letter

Global Id: T0608502080  
Action Type: ENFORCEMENT  
Date: 07/21/2006  
Action: Notice of Responsibility - #601270

Global Id: T0608502080  
Action Type: ENFORCEMENT  
Date: 08/16/2006  
Action: Staff Letter - #606180

Global Id: T0608502080  
Action Type: ENFORCEMENT  
Date: 03/26/2002  
Action: Closure/No Further Action Letter

Global Id: T0608502080  
Action Type: ENFORCEMENT  
Date: 07/01/2011  
Action: Closure/No Further Action Letter

Map ID  
Direction  
Distance  
Elevation

MAP FINDINGS

Site

Database(s)

EDR ID Number  
EPA ID Number

**AQUA BLU POOLS (Continued)**

**S103472976**

Global Id:	T0608502080
Action Type:	ENFORCEMENT
Date:	01/08/2007
Action:	Warning Letter - #7081
Global Id:	T0608502080
Action Type:	ENFORCEMENT
Date:	02/16/2007
Action:	Staff Letter - #70612
Global Id:	T0608502080
Action Type:	ENFORCEMENT
Date:	05/06/2011
Action:	Notification - Public Notice of Case Closure
Global Id:	T0608502080
Action Type:	RESPONSE
Date:	10/25/1992
Action:	Preliminary Site Assessment Report
Global Id:	T0608502080
Action Type:	RESPONSE
Date:	10/12/1996
Action:	Soil and Water Investigation Workplan
Global Id:	T0608502080
Action Type:	RESPONSE
Date:	04/02/1999
Action:	Soil and Water Investigation Workplan
Global Id:	T0608502080
Action Type:	RESPONSE
Date:	01/10/2000
Action:	Soil and Water Investigation Report
Global Id:	T0608502080
Action Type:	RESPONSE
Date:	10/09/2001
Action:	Soil and Water Investigation Workplan
Global Id:	T0608502080
Action Type:	RESPONSE
Date:	11/22/2001
Action:	Soil and Water Investigation Report
Global Id:	T0608502080
Action Type:	RESPONSE
Date:	02/27/2007
Action:	Soil and Water Investigation Workplan
Global Id:	T0608502080
Action Type:	Other
Date:	07/12/1989
Action:	Leak Discovery
Global Id:	T0608502080
Action Type:	RESPONSE

Map ID  
Direction  
Distance  
Elevation

MAP FINDINGS

Site

Database(s)

EDR ID Number  
EPA ID Number

**AQUA BLU POOLS (Continued)**

**S103472976**

Date: 09/08/2006  
Action: Other Report / Document

Global Id: T0608502080  
Action Type: RESPONSE  
Date: 04/25/2000  
Action: Soil and Water Investigation Report

Global Id: T0608502080  
Action Type: RESPONSE  
Date: 04/12/1989  
Action: Tank Removal Report / UST Sampling Report

Global Id: T0608502080  
Action Type: RESPONSE  
Date: 07/24/1989  
Action: Unauthorized Release Form

Global Id: T0608502080  
Action Type: ENFORCEMENT  
Date: 04/04/2008  
Action: Warning Letter - #80404C

Global Id: T0608502080  
Action Type: Other  
Date: 01/25/1989  
Action: Leak Stopped

Global Id: T0608502080  
Action Type: RESPONSE  
Date: 05/15/2007  
Action: Soil and Water Investigation Workplan

Global Id: T0608502080  
Action Type: RESPONSE  
Date: 04/30/2007  
Action: Monitoring Report - Quarterly

Global Id: T0608502080  
Action Type: RESPONSE  
Date: 07/30/2007  
Action: Monitoring Report - Quarterly

Global Id: T0608502080  
Action Type: RESPONSE  
Date: 10/30/2007  
Action: Monitoring Report - Quarterly

Global Id: T0608502080  
Action Type: RESPONSE  
Date: 01/30/2008  
Action: Monitoring Report - Quarterly

Global Id: T0608502080  
Action Type: RESPONSE  
Date: 07/11/2007  
Action: Soil and Water Investigation Workplan

Map ID  
Direction  
Distance  
Elevation

MAP FINDINGS

Site

Database(s)

EDR ID Number  
EPA ID Number

**AQUA BLU POOLS (Continued)**

**S103472976**

Global Id: T0608502080  
Action Type: RESPONSE  
Date: 11/30/2007  
Action: Soil and Water Investigation Report

**LUST:**

Global Id: T0608502080  
Status: Open - Case Begin Date  
Status Date: 01/25/1989

Global Id: T0608502080  
Status: Open - Remediation  
Status Date: 01/25/1989

Global Id: T0608502080  
Status: Open - Site Assessment  
Status Date: 01/25/1989

Global Id: T0608502080  
Status: Open - Site Assessment  
Status Date: 10/25/1992

Global Id: T0608502080  
Status: Completed - Case Closed  
Status Date: 03/26/2002

Global Id: T0608502080  
Status: Open - Reopen Case  
Status Date: 07/17/2006

Global Id: T0608502080  
Status: Completed - Case Closed  
Status Date: 11/29/2006

Global Id: T0608502080  
Status: Open - Site Assessment  
Status Date: 11/29/2006

Global Id: T0608502080  
Status: Completed - Case Closed  
Status Date: 07/01/2011

**LUST REG 2:**

Region: 2  
Facility Id: Not reported  
Facility Status: Case Closed  
Case Number: 07S1E05N02f  
How Discovered: Not reported  
Leak Cause: Not reported  
Leak Source: Not reported  
Date Leak Confirmed: Not reported  
Oversight Program: LUST  
Prelim. Site Assesment Wokplan Submitted: Not reported  
Preliminary Site Assesment Began: 1/25/1989  
Pollution Characterization Began: 10/25/1992

Map ID  
Direction  
Distance  
Elevation

MAP FINDINGS

Site

Database(s)

EDR ID Number  
EPA ID Number

**AQUA BLU POOLS (Continued)**

**S103472976**

Pollution Remediation Plan Submitted: Not reported  
Date Remediation Action Underway: 1/25/1989  
Date Post Remedial Action Monitoring Began: Not reported

**LUST SANTA CLARA:**

Region: SANTA CLARA  
SCVWD ID: 07S1E05N02F  
Date Closed: 07/01/2011  
EDR Link ID: 07S1E05N02F

**HIST LUST SANTA CLARA:**

Region: SANTA CLARA  
Region Code: 2  
SCVWD ID: 07S1E05N02  
Oversite Agency: SCVWD  
Date Listed: 1992-06-04 00:00:00  
Closed Date: 2002-03-26 00:00:00

**SWEEPS UST:**

Status: Not reported  
Comp Number: 400019  
Number: Not reported  
Board Of Equalization: Not reported  
Referral Date: Not reported  
Action Date: Not reported  
Created Date: Not reported  
Owner Tank Id: Not reported  
SWRCB Tank Id: 43-060-400019-000001  
Tank Status: Not reported  
Capacity: 500  
Active Date: Not reported  
Tank Use: M.V. FUEL  
STG: PRODUCT  
Content: LEADED  
Number Of Tanks: 1

**HIST CORTESE:**

Region: CORTESE  
Facility County Code: 43  
Reg By: LTNKA  
Reg Id: 43-2265

**CERS TANKS:**

Site ID: 217182  
CERS ID: T0608502080  
CERS Description: Leaking Underground Storage Tank Cleanup Site

**Affiliation:**

Affiliation Type Desc: Local Agency Caseworker  
Entity Name: Gerald O'Regan - SANTA CLARA COUNTY LOP  
Entity Title: Not reported  
Affiliation Address: 1555 BERGER DRIVE STE 300  
Affiliation City: SAN JOSE  
Affiliation State: CA  
Affiliation Country: Not reported

Map ID  
Direction  
Distance  
Elevation

MAP FINDINGS

Site

Database(s)

EDR ID Number  
EPA ID Number

**AQUA BLU POOLS (Continued)**

**S103472976**

Affiliation Zip: Not reported  
Affiliation Phone: Not reported  
  
Affiliation Type Desc: Regional Board Caseworker  
Entity Name: Regional Water Board - SAN FRANCISCO BAY RWQCB (REGION 2)  
Entity Title: Not reported  
Affiliation Address: 1515 CLAY ST SUITE 1400  
Affiliation City: OAKLAND  
Affiliation State: CA  
Affiliation Country: Not reported  
Affiliation Zip: Not reported  
Affiliation Phone: Not reported

**49**  
**WSW**  
**1/4-1/2**  
**0.403 mi.**  
**2129 ft.**

**BRANDERBURG PROPERTIES**  
**129-149 W JULIAN ST**  
**SAN JOSE, CA**

**LUST S107995463**  
**N/A**

**Relative:**  
**Higher**  
**Actual:**  
**82 ft.**

LUST SANTA CLARA:  
Region: SANTA CLARA  
SCVWD ID: 07S1E07H05F  
Date Closed: 08/28/2003  
EDR Link ID: 07S1E07H05F

**K50**  
**ESE**  
**1/4-1/2**  
**0.404 mi.**  
**2131 ft.**

**PARKING LOT - 601 E SANTA CLARA**  
**601 E. SANTA CLARA STREET**  
**SAN JOSE, CA 95112**

**LUST S110819240**  
**CERS N/A**

**Site 2 of 2 in cluster K**

**Relative:**  
**Higher**  
**Actual:**  
**84 ft.**

LUST:  
Lead Agency: SANTA CLARA COUNTY LOP  
Case Type: LUST Cleanup Site  
Geo Track: [http://geotracker.waterboards.ca.gov/profile\\_report.asp?global\\_id=T10000002983](http://geotracker.waterboards.ca.gov/profile_report.asp?global_id=T10000002983)  
Global Id: T10000002983  
Latitude: 37.342477  
Longitude: -121.877955  
Status: Completed - Case Closed  
Status Date: 04/06/2016  
Case Worker: AC  
RB Case Number: 14-819  
Local Agency: SANTA CLARA COUNTY LOP  
File Location: All Files are on GeoTracker or in the Local Agency Database  
Local Case Number: 07S1E08A02f  
Potential Media Affect: Other Groundwater (uses other than drinking water)  
Potential Contaminants of Concern: Gasoline  
Site History: The site consists of a parking lot located north of East Santa Clara Street on the west of North 13th Street. The County of Santa Clara owns and maintains the parcel. According to documents previously reviewed, a service station occupied the site from approximately 1950 to 1981. Previous investigations identified soil and ground water impacts beneath these properties. Based on these investigations, the parcel was identified as a Leaking Underground Fuel Tank (LUFT) case. The site lies adjacent to 601 East Santa Clara Street, which was also



MAP FINDINGS

**PARKING LOT - 601 E SANTA CLARA (Continued)**

**S110819240**

a former service station and was identified as a LUFT case (Global ID T10000002983). Although these cases are identified separately, they were both investigated and monitored simultaneously as the impacted ground water from both sites appear to be commingled. A summary of the investigations and monitoring for both sites is presented below. In 2009, IHI Environmental performed a subsurface investigation at the two parcels by collecting soil and ground water samples, and by performing an electromagnetic survey. The results from this investigation are summarized below (IHI Environmental, 2010): 579 E. Santa Clara Street Two borings were advanced in December 2009 (BH-7 and BH-11). Soil samples reportedly collected at approximate depths of 12\% to 14\% feet contained total petroleum hydrocarbons as gasoline (TPHg) up to 484 milligrams per kilogram (mg/kg), which is above the ESL of 100 mg/kg for residential use. TPHg was detected at concentrations above its ground water ESL (100 micrograms per liter [a%g/L]) in the ground water grab samples collected from BH-7 (282 a%g/L) and BH-11 (208 a%g/L). Naphthalene was detected above its ESL (6.1 a%g/L) in the ground water grab sample collected from BH-7 (45.8 a%g/L). 601 E. Santa Clara Street Two borings were advanced in December 2009 (BH-5 and BH-6). TPHg (128 mg/kg) reportedly was detected above its residential ESL (100 mg/kg) in the sample collected at an approximate depth of 14 feet from boring BH-6. TPHg reportedly was detected above its ground water ESL (a%g/L) in the grab sample collected from BH-6 (107 a%g/L). In May 2011, DEH issued a letter requiring further investigation to define the extent of soil contamination and to further evaluate ground water quality. In November 2011, a geophysical survey (JR Associates) was performed to further evaluate if the anomalies appear to be indicative of an underground storage tank. The magnetic data was collected in open accessible areas in approximately an 80 foot by 80 foot area of the southeast corner of the parking lot. Data was collected on approximately 10-foot centers along lines spaced approximately 10 feet apart. Magnetic methods locate ferrous objects from the anomalies they produce in the earths magnetic field. Two areas (Figure 2), previously reported in 2009 as magnetic anomalies along the southern (Area 1) and eastern (Area 2) portions of the parking lot at 579 E. Santa Clara Street, were confirmed by the surveyor as likely locations of buried concrete pads. Each area was defined by straight cracks in the asphalt that formed rectangles around each area. According to the surveyor, cracking suggests that both areas have concrete pads beneath the asphalt. Area 1 was reported to have detections of metal consistent with wire mesh reinforcement. It was reportedly unclear whether the pad area beneath Area 2 was reinforced. Radar indicated two short sections of pipe near Area 2. An anomaly indicative of buried metal was observed north of Area 1. The geophysicist reported that the anomalies may be caused by demolition debris, such as sections of old foundation or abandoned water pipe. However, for additional information on the contents of the debris, excavating/potholing this anomaly was recommended by the geophysicist. In December 2011 and February 2012, a Soil and Ground Water Quality Evaluation was performed to further evaluate subsurface conditions. Seven exploratory borings were drilled to approximate depths of 22 to 32 feet with three of these borings advanced in the parking lot at 601 E. Santa Clara Street (EB-1, EB-2, EB-3), and four of the borings advanced within the parking lot at 579 E. Santa Clara Street (EB-4, EB-5, EB-6, EB-7). The subsurface materials consisted of clay with sand and gravel with artificial fill to a depth of 11

MAP FINDINGS

**PARKING LOT - 601 E SANTA CLARA (Continued)**

**S110819240**

feet. To evaluate the quality of the on-Site soil, four soil samples and one ground water grab sample were collected from each boring during the December 2011 and February 2012 evaluation. Results of this evaluation were included in the Soil and Ground Water Quality Evaluation Report (Cornerstone, 2012), and are summarized below: Laboratory analyses of soil samples did not detect TPHo, cadmium, chromium, lead, zinc, benzene, toluene, ethylbenzene, xylenes, methyl tert-butyl ether (MTBE), or volatile organic compounds (VOCs) above their respective ESLs. Concentrations of TPHg, diesel range petroleum hydrocarbons (TPHd), and naphthalene were reported above their respective ESLs in borings EB-2 through EB-7. Concentrations exceeded ESLs in soil samples collected from depths of approximately 9\% and 15 feet. These constituents were either not detected or were detected at significantly lower concentrations in soil samples collected from depths of approximately 16 to 20 feet. Laboratory analyses of ground water grab samples did not detect chromium, lead, and MTBE above laboratory reporting limits. Reported concentrations of zinc, benzene, toluene, and xylenes did not exceed their respective ESLs or MCLs. TPHg was reported from ground water samples collected from EB-2, EB-5, EB-6, and EB-7 at concentrations ranging from 620 a%g/L (EB-7) to 3,500 a%g/L (EB-6); its ESL is 100 a%g/L. TPHd was reported from ground water samples collected from EB-6 and EB-7 at concentrations of 120 a%g/L and 410 a%g/L, respectively; its ESL is 100 a%g/L. Concentrations of TPHg and TPHd were noted by the laboratory as having chromatograms that were not matching a typical pattern, and the laboratory suggested that the pattern more closely represented aged gasoline. Oil range petroleum hydrocarbons (TPHo) were reported from ground water samples collected from EB-5 and EB-6 at concentrations of 210 a%g/L and 200 a%g/L, respectively; its ESL is 100 a%g/L. Naphthalene was reported from ground water samples collected from EB-2, EB-5, and EB-6 at concentrations of 19 a%g/L, 35 a%g/L, and 53 a%g/L, respectively, which exceeded its ESL (6.1 a%g/L). Based on the findings of the December 2011 and February 2012 sampling event, Cornerstone recommended the installation of three ground water monitoring wells to monitor the ground water quality and gradient for a period of four quarters. In May 2012, Cornerstone installed three ground water monitoring wells to depths of approximately 15 feet. Depth-to-water measurements and samples were subsequently collected in May 2012. Results from this sampling event are summarized below: The shallow ground water flow direction beneath the Site was towards the north (N3E) at an approximate gradient of 0.003 feet/foot. TPHo, cadmium, lead, and zinc, MTBE, 1,2-dibromoethane (EDB), 1,2-dichloroethane (EDC), tert-amyl methyl ether (TAME), ethyl tert-butyl ether (ETBE), diisopropyl ether (DIPE), and tert-butyl alcohol (TBA) were not detected in the three ground water samples. TPHg was detected in the three ground water samples at concentrations between 770 "g/L (MW-2) and 7,400 "g/L (MW-3). The ESL for TPHg is 100 "g/L. TPHd was detected in the three ground water samples at concentrations between 190 "g/L (MW-2) and 2,000 "g/L (MW-3). The ESL for TPHd is 100 "g/L. Naphthalene was detected in 2 of 3 ground water samples at concentrations of 98 "g/L (MW-1) and 750 "g/L (MW-3). The ESL for naphthalene is 6.1 "g/L. On September 7, 2012, DEH issued a letter requesting a work plan for an additional soil and ground water quality investigation to further delineate the subsurface impacts. DEH subsequently sent additional letters requesting this work plan on December 27, 2012 and February 18, 2014. Soil and Groundwater Quality Evaluation, September 2014 On

MAP FINDINGS

**PARKING LOT - 601 E SANTA CLARA (Continued)**

**S110819240**

August 15, 2014, Cornerstone submitted the Work Plan (Cornerstone, 2014a) as requested by DEH in 2012 and 2014 that was subsequently approved by DEH in a letter dated April 28, 2014. Per the approved Work Plan, six exploratory borings were advanced to depths of approximately 30 feet (Cornerstone 2014b). Three borings were drilled in the parking lot at 579 E. Santa Clara Street (EB-8, EB-9, and EB-10), and three borings were drilled within the parking lot at 601 E. Santa Clara Street (EB-11, EB-12, and EB-13). Four discrete soil samples and one ground water grab sample were collected from each boring and analyzed for chromium, lead, nickel, zinc, TPHd, TPHo, TPHg, and VOCs. The analytical results were presented to DEH in a Soil and Ground Water Investigation Report dated December 4, 2014. The results are also summarized below. The soil analytical results are summarized below: The detected concentrations of cadmium, chromium, lead, nickel, and zinc were below their respective residential screening criteria and/or within their published background ranges. TPHd was detected above its commercial ESL in the 10 to 10\% foot sample collected from EB-13. The remaining TPHd detections were below its residential ESL. Ethylbenzene, 1,2,4-trimethylbenzene, and naphthalene were detected above their respective commercial ESLs in the 10 to 10\% foot samples collected from borings EB-12 and EB-13. Naphthalene was detected above its commercial RSL in the 10 to 10\% foot sample collected from EB-13 and above its residential (but below its commercial) RSL in the 10 to 10\% foot sample collected from EB-12. All other VOC detected were below their respective residential screening criteria. TPHg was detected above its commercial ESL in the samples collected from EB-11 (11 to 11\% feet), EB-12 (10 to 10\% feet) and EB-12 (10 to 10\% feet); and above its residential ESL but below the commercial ESL in the approximately 13\% to 14 foot sample collected from EB-10. The remaining concentrations of TPHg detected were below the residential ESL. The ground water analytical results are summarized below: The detected concentrations of dissolved zinc were below its ground water ESL. Dissolved cadmium, chromium, lead, and nickel were not detected above their respective laboratory reporting limits. TPHd, TPHg and naphthalene were detected at concentrations above their respective ground water ESLs. In addition, benzene was detected above its MCL in the sample collected from MW-3. The detected concentrations of all other petroleum hydrocarbons and VOCs were below their respective ground water ESLs or MCLs. Based on these analytical data, Cornerstone concluded the following (Cornerstone, 2014): The contaminants of concern (COCs) in soil appear to be TPHg, naphthalene and to a lesser degree, ethylbenzene, 1,2,4-TMB, and TPHd. The greatest concentrations of these COCs were detected in soil samples collected between the approximate depths of 10 to 15 feet. This depth appears to represent the capillary fringe of the ground water table. Based on the analytical data, the remaining mass of residual contamination appears mainly present within the capillary fringe; this conclusion also is supported by the Organic Vapor Meter (OVM) data and the presence of discolored soil at depth. COC concentrations significantly decreased or were not detected in soil samples collected below this depth. The concentrations were also significantly less in the down-gradient direction (approximately northwest) and along the up-gradient border of the Site, indicating the lateral extent of residual soil impacts appears to be restricted to the Site. The ground water COCs appear to be TPHg, benzene, toluene, and naphthalene. The greatest concentrations of the COCs

Map ID  
Direction  
Distance  
Elevation

MAP FINDINGS

Site

Database(s)

EDR ID Number  
EPA ID Number

**PARKING LOT - 601 E SANTA CLARA (Continued)**

**S110819240**

were reported in ground water samples collected from monitoring wells MW-1 and MW-3, which are presumed located down-gradient from the former fuel transfer systems. The contaminants of concern were not detected in the ground water grab samples collected from the borings located near the Sites down-gradient boundary (borings EB-10 and EB-11) or in the ground water grab samples collected from borings located in the cross-gradient direction, indicating that the extent of ground water impact appears limited to the Site.

LUST:

Global Id: T10000002983  
Contact Type: Local Agency Caseworker  
Contact Name: AARON COSTA  
Organization Name: SANTA CLARA COUNTY LOP  
Address: 1555 Berger Drive, Suite 300  
City: SAN JOSE  
Email: aaron.costa@cep.sccgov.org  
Phone Number: 4089181954

Global Id: T10000002983  
Contact Type: Regional Board Caseworker  
Contact Name: Regional Water Board  
Organization Name: SAN FRANCISCO BAY RWQCB (REGION 2)  
Address: 1515 CLAY ST SUITE 1400  
City: OAKLAND  
Email: Not reported  
Phone Number: Not reported

LUST:

Global Id: T10000002983  
Action Type: ENFORCEMENT  
Date: 11/18/2011  
Action: Staff Letter

Global Id: T10000002983  
Action Type: ENFORCEMENT  
Date: 08/20/2015  
Action: Staff Letter

Global Id: T10000002983  
Action Type: ENFORCEMENT  
Date: 04/29/2015  
Action: Staff Letter

Global Id: T10000002983  
Action Type: ENFORCEMENT  
Date: 09/27/2011  
Action: Staff Letter

Global Id: T10000002983  
Action Type: RESPONSE  
Date: 10/02/2015  
Action: Correspondence

Global Id: T10000002983  
Action Type: RESPONSE  
Date: 10/02/2015

Map ID  
Direction  
Distance  
Elevation

MAP FINDINGS

Site

Database(s)

EDR ID Number  
EPA ID Number

**PARKING LOT - 601 E SANTA CLARA (Continued)**

**S110819240**

Action: Correspondence

Global Id: T10000002983  
Action Type: RESPONSE  
Date: 04/30/2015  
Action: Monitoring Report - Quarterly

Global Id: T10000002983  
Action Type: Other  
Date: 01/15/2010  
Action: Leak Discovery

Global Id: T10000002983  
Action Type: ENFORCEMENT  
Date: 04/18/2011  
Action: Notice of Responsibility

Global Id: T10000002983  
Action Type: ENFORCEMENT  
Date: 12/02/2015  
Action: Staff Letter

Global Id: T10000002983  
Action Type: ENFORCEMENT  
Date: 10/01/2015  
Action: Notification - Public Participation Document

Global Id: T10000002983  
Action Type: ENFORCEMENT  
Date: 04/19/2012  
Action: Staff Letter

Global Id: T10000002983  
Action Type: ENFORCEMENT  
Date: 02/11/2016  
Action: Staff Letter

Global Id: T10000002983  
Action Type: RESPONSE  
Date: 03/30/2012  
Action: Preliminary Site Assessment Report

Global Id: T10000002983  
Action Type: RESPONSE  
Date: 05/06/2016  
Action: Well Destruction Report

Global Id: T10000002983  
Action Type: RESPONSE  
Date: 08/20/2012  
Action: Well Installation Report - Regulator Responded

Global Id: T10000002983  
Action Type: RESPONSE  
Date: 04/20/2009  
Action: Correspondence

Map ID  
Direction  
Distance  
Elevation

MAP FINDINGS

Site

Database(s)

EDR ID Number  
EPA ID Number

**PARKING LOT - 601 E SANTA CLARA (Continued)**

**S110819240**

Global Id:	T10000002983
Action Type:	RESPONSE
Date:	11/04/2011
Action:	Other Workplan
Global Id:	T10000002983
Action Type:	RESPONSE
Date:	04/16/2012
Action:	Other Workplan
Global Id:	T10000002983
Action Type:	RESPONSE
Date:	07/27/2012
Action:	Well Installation Report
Global Id:	T10000002983
Action Type:	RESPONSE
Date:	01/15/2010
Action:	Soil and Water Investigation Report
Global Id:	T10000002983
Action Type:	RESPONSE
Date:	03/13/2012
Action:	Soil and Water Investigation Report
Global Id:	T10000002983
Action Type:	RESPONSE
Date:	03/13/2012
Action:	Soil and Water Investigation Report
Global Id:	T10000002983
Action Type:	RESPONSE
Date:	02/18/2014
Action:	Correspondence
Global Id:	T10000002983
Action Type:	RESPONSE
Date:	11/10/1999
Action:	Other Report / Document
Global Id:	T10000002983
Action Type:	RESPONSE
Date:	12/22/2009
Action:	Other Report / Document
Global Id:	T10000002983
Action Type:	RESPONSE
Date:	04/04/2014
Action:	Correspondence
Global Id:	T10000002983
Action Type:	RESPONSE
Date:	10/26/2012
Action:	Soil and Water Investigation Workplan - Regulator Responded
Global Id:	T10000002983
Action Type:	RESPONSE

Map ID  
Direction  
Distance  
Elevation

MAP FINDINGS

Site

Database(s)

EDR ID Number  
EPA ID Number

**PARKING LOT - 601 E SANTA CLARA (Continued)**

**S110819240**

Date: 12/19/2014  
Action: Site Assessment Report

Global Id: T10000002983  
Action Type: RESPONSE  
Date: 10/30/2014  
Action: Monitoring Report - Quarterly

Global Id: T10000002983  
Action Type: RESPONSE  
Date: 07/30/2015  
Action: Monitoring Report - Quarterly

Global Id: T10000002983  
Action Type: RESPONSE  
Date: 01/31/2012  
Action: Preliminary Site Assessment Workplan

Global Id: T10000002983  
Action Type: RESPONSE  
Date: 05/04/2012  
Action: Soil and Water Investigation Workplan

Global Id: T10000002983  
Action Type: ENFORCEMENT  
Date: 09/07/2012  
Action: Staff Letter

Global Id: T10000002983  
Action Type: ENFORCEMENT  
Date: 02/18/2014  
Action: Notice to Comply

Global Id: T10000002983  
Action Type: ENFORCEMENT  
Date: 04/06/2016  
Action: Closure/No Further Action Letter

Global Id: T10000002983  
Action Type: RESPONSE  
Date: 07/30/2015  
Action: Request for Closure - Regulator Responded

Global Id: T10000002983  
Action Type: RESPONSE  
Date: 01/30/2015  
Action: Monitoring Report - Quarterly

Global Id: T10000002983  
Action Type: RESPONSE  
Date: 07/30/2015  
Action: Other Report / Document

Global Id: T10000002983  
Action Type: ENFORCEMENT  
Date: 12/27/2012  
Action: Staff Letter

Map ID  
Direction  
Distance  
Elevation

MAP FINDINGS

Site

Database(s)

EDR ID Number  
EPA ID Number

**PARKING LOT - 601 E SANTA CLARA (Continued)**

**S110819240**

Global Id: T10000002983  
Action Type: ENFORCEMENT  
Date: 05/13/2011  
Action: Staff Letter

Global Id: T10000002983  
Action Type: ENFORCEMENT  
Date: 03/15/2012  
Action: Staff Letter

Global Id: T10000002983  
Action Type: ENFORCEMENT  
Date: 08/28/2014  
Action: Staff Letter

Global Id: T10000002983  
Action Type: Other  
Date: 04/08/2011  
Action: Leak Reported

Global Id: T10000002983  
Action Type: RESPONSE  
Date: 10/30/2012  
Action: Monitoring Report - Quarterly

**LUST:**

Global Id: T10000002983  
Status: Open - Case Begin Date  
Status Date: 01/15/2010

Global Id: T10000002983  
Status: Open - Site Assessment  
Status Date: 04/15/2011

Global Id: T10000002983  
Status: Open - Verification Monitoring  
Status Date: 12/10/2014

Global Id: T10000002983  
Status: Open - Eligible for Closure  
Status Date: 09/14/2015

Global Id: T10000002983  
Status: Completed - Case Closed  
Status Date: 04/06/2016

**LUST SANTA CLARA:**

Region: SANTA CLARA  
SCVWD ID: 07S1E08A02F  
Date Closed: Not reported  
EDR Link ID: 07S1E08A02F

**CERS TANKS:**

Site ID: 218432  
CERS ID: T10000002983



Map ID  
 Direction  
 Distance  
 Elevation

MAP FINDINGS

Site

Database(s)

EDR ID Number  
 EPA ID Number

**PARKING LOT - 601 E SANTA CLARA (Continued)**

**S110819240**

CERS Description: Leaking Underground Storage Tank Cleanup Site

Affiliation:

Affiliation Type Desc: Local Agency Caseworker  
 Entity Name: AARON COSTA - SANTA CLARA COUNTY LOP  
 Entity Title: Not reported  
 Affiliation Address: 1555 Berger Drive, Suite 300  
 Affiliation City: SAN JOSE  
 Affiliation State: CA  
 Affiliation Country: Not reported  
 Affiliation Zip: Not reported  
 Affiliation Phone: 4089181954

Affiliation Type Desc: Regional Board Caseworker  
 Entity Name: Regional Water Board - SAN FRANCISCO BAY RWQCB (REGION 2)  
 Entity Title: Not reported  
 Affiliation Address: 1515 CLAY ST SUITE 1400  
 Affiliation City: OAKLAND  
 Affiliation State: CA  
 Affiliation Country: Not reported  
 Affiliation Zip: Not reported  
 Affiliation Phone: Not reported

**L51**  
**South**  
**1/4-1/2**  
**0.412 mi.**  
**2175 ft.**

**VINTAGE TOWERS**  
**235 E. SANTA CLARA STREET**  
**SAN JOSE, CA 95113**  
**Site 1 of 6 in cluster L**

**LUST S112893570**  
**HAZNET N/A**  
**CERS**

**Relative:**  
**Higher**  
**Actual:**  
**85 ft.**

LUST:

Lead Agency: SANTA CLARA COUNTY LOP  
 Case Type: LUST Cleanup Site  
 Geo Track: [http://geotracker.waterboards.ca.gov/profile\\_report.asp?global\\_id=T10000007007](http://geotracker.waterboards.ca.gov/profile_report.asp?global_id=T10000007007)  
 Global Id: T10000007007  
 Latitude: 37.33874  
 Longitude: -121.88565  
 Status: Completed - Case Closed  
 Status Date: 03/01/2016  
 Case Worker: AC  
 RB Case Number: 14-838  
 Local Agency: SANTA CLARA COUNTY LOP  
 File Location: All Files are on GeoTracker or in the Local Agency Database  
 Local Case Number: 07S1E08G03f  
 Potential Media Affect: Other Groundwater (uses other than drinking water), Soil  
 Potential Contaminants of Concern: Heating Oil / Fuel Oil  
 Site History: UST found in basement of apartment building. It is believed that it was installed after 1926 to store bunker fuel for boilers located in the basement. The boilers were reportedly used until the mid to late 1950s. In January 2015, the UST was found and it contained dark black viscous material. Approximately 1,950 gallons of mostly water and bunker fuel was pumped from the tank. Due to location, UST will be closed in place. Background: In January 2015 the property owner initiated the process of closing the UST in place by removing any residual contents and filling it with a cement slurry. Part of this closure in place included soil and groundwater sampling from areas around the UST. Petroleum hydrocarbons were detected on soil and groundwater samples around the UST. Contaminants detected in soil and

Map ID  
Direction  
Distance  
Elevation

MAP FINDINGS

Site

Database(s)

EDR ID Number  
EPA ID Number

VINTAGE TOWERS (Continued)

S112893570

groundwater include Total Petroleum Hydrocarbons as gasoline (TPHg), Total Petroleum Hydrocarbons and diesel (TPHd), and Oil and Grease range hydrocarbons. No wells were installed and only grab groundwater samples collected. Two phases of investigation have adequately defined the nature and extent of contamination which is limited in extent.

LUST:

Global Id: T10000007007  
Contact Type: Local Agency Caseworker  
Contact Name: AARON COSTA  
Organization Name: SANTA CLARA COUNTY LOP  
Address: 1555 Berger Drive, Suite 300  
City: SAN JOSE  
Email: aaron.costa@cep.sccgov.org  
Phone Number: 4089181954

LUST:

Global Id: T10000007007  
Action Type: Other  
Date: 01/07/2015  
Action: Leak Stopped

Global Id: T10000007007  
Action Type: Other  
Date: 03/06/2015  
Action: Leak Discovery

Global Id: T10000007007  
Action Type: Other  
Date: 03/13/2015  
Action: Leak Reported

Global Id: T10000007007  
Action Type: RESPONSE  
Date: 09/02/2015  
Action: Tank Removal Report / UST Sampling Report

Global Id: T10000007007  
Action Type: RESPONSE  
Date: 03/13/2015  
Action: Unauthorized Release Form

Global Id: T10000007007  
Action Type: RESPONSE  
Date: 12/22/2015  
Action: Correspondence

Global Id: T10000007007  
Action Type: RESPONSE  
Date: 12/22/2015  
Action: Correspondence

Global Id: T10000007007  
Action Type: RESPONSE  
Date: 07/01/2015  
Action: Correspondence

Map ID  
Direction  
Distance  
Elevation

MAP FINDINGS

Site

Database(s)

EDR ID Number  
EPA ID Number

VINTAGE TOWERS (Continued)

S112893570

Global Id: T10000007007  
Action Type: ENFORCEMENT  
Date: 06/04/2015  
Action: Notice of Responsibility

Global Id: T10000007007  
Action Type: RESPONSE  
Date: 04/21/2015  
Action: Other Report / Document

Global Id: T10000007007  
Action Type: RESPONSE  
Date: 03/17/2015  
Action: Email Correspondence

Global Id: T10000007007  
Action Type: RESPONSE  
Date: 05/22/2015  
Action: Soil and Water Investigation Report

Global Id: T10000007007  
Action Type: ENFORCEMENT  
Date: 03/01/2016  
Action: Closure/No Further Action Letter

Global Id: T10000007007  
Action Type: ENFORCEMENT  
Date: 12/18/2015  
Action: Notification - Public Notice of Case Closure

LUST:

Global Id: T10000007007  
Status: Open - Case Begin Date  
Status Date: 01/07/2015

Global Id: T10000007007  
Status: Open - Site Assessment  
Status Date: 06/02/2015

Global Id: T10000007007  
Status: Open - Eligible for Closure  
Status Date: 06/11/2015

Global Id: T10000007007  
Status: Open - Verification Monitoring  
Status Date: 07/15/2015

Global Id: T10000007007  
Status: Open - Eligible for Closure  
Status Date: 02/19/2016

Global Id: T10000007007  
Status: Completed - Case Closed  
Status Date: 03/01/2016

Map ID  
Direction  
Distance  
Elevation

MAP FINDINGS

Site

Database(s)

EDR ID Number  
EPA ID Number

VINTAGE TOWERS (Continued)

S112893570

HAZNET:

envid: S112893570  
Year: 1999  
GEPaid: CAC001470008  
Contact: REDEVELOPEMENT AGENCY CITY OF  
Telephone: 4082322839  
Mailing Name: Not reported  
Mailing Address: 50 SAN FERNANDO ST STE 1500  
Mailing City,St,Zip: SAN JOSE, CA 951132428  
Gen County: Not reported  
TSD EPA ID: CAT080033681  
TSD County: Not reported  
Waste Category: Other inorganic solid waste  
Disposal Method: Disposal, Land Fill  
Tons: .1000  
Cat Decode: Not reported  
Method Decode: Not reported  
Facility County: Santa Clara

CERS TANKS:

Site ID: 277155  
CERS ID: T10000007007  
CERS Description: Leaking Underground Storage Tank Cleanup Site

Affiliation:

Affiliation Type Desc: Local Agency Caseworker  
Entity Name: AARON COSTA - SANTA CLARA COUNTY LOP  
Entity Title: Not reported  
Affiliation Address: 1555 Berger Drive, Suite 300  
Affiliation City: SAN JOSE  
Affiliation State: CA  
Affiliation Country: Not reported  
Affiliation Zip: Not reported  
Affiliation Phone: 4089181954

M52 SJ REDEVELOPMENT AGENCY  
SSW 151 4TH  
1/4-1/2 SAN JOSE, CA 95112  
0.413 mi.  
2181 ft. Site 1 of 2 in cluster M

HIST CORTESE S102437626  
N/A

Relative: HIST CORTESE:  
Higher Region: CORTESE  
Actual: Facility County Code: 43  
84 ft. Reg By: LTNKA  
Reg Id: 43-0721

Map ID  
Direction  
Distance  
Elevation

MAP FINDINGS

Site

Database(s)

EDR ID Number  
EPA ID Number

**L53**  
**South**  
**1/4-1/2**  
**0.415 mi.**  
**2192 ft.**  
**N 5TH SIDEWALK**  
**24 5TH**  
**SAN JOSE, CA 95112**  
**Site 2 of 6 in cluster L**

**LUST** **S107472972**  
**CERS** **N/A**

**Relative:**  
**Higher**  
**Actual:**  
**85 ft.**

**LUST:**  
Lead Agency: SANTA CLARA COUNTY LOP  
Case Type: LUST Cleanup Site  
Geo Track: [http://geotracker.waterboards.ca.gov/profile\\_report.asp?global\\_id=T0608576161](http://geotracker.waterboards.ca.gov/profile_report.asp?global_id=T0608576161)  
Global Id: T0608576161  
Latitude: 37.338761  
Longitude: -121.886295  
Status: Completed - Case Closed  
Status Date: 12/28/2006  
Case Worker: Not reported  
RB Case Number: 14-745  
Local Agency: Not reported  
File Location: All Files are on GeoTracker or in the Local Agency Database  
Local Case Number: 07S1E08F04f  
Potential Media Affect: Under Investigation  
Potential Contaminants of Concern: Diesel  
Site History: Not reported

**LUST:**  
Global Id: T0608576161  
Contact Type: Regional Board Caseworker  
Contact Name: Regional Water Board  
Organization Name: SAN FRANCISCO BAY RWQCB (REGION 2)  
Address: 1515 CLAY ST SUITE 1400  
City: OAKLAND  
Email: Not reported  
Phone Number: Not reported

**LUST:**  
Global Id: T0608576161  
Action Type: RESPONSE  
Date: 07/13/2006  
Action: Monitoring Report - Quarterly

Global Id: T0608576161  
Action Type: RESPONSE  
Date: 10/14/2005  
Action: Unauthorized Release Form

Global Id: T0608576161  
Action Type: ENFORCEMENT  
Date: 07/13/2006  
Action: Closure/No Further Action Letter

Global Id: T0608576161  
Action Type: ENFORCEMENT  
Date: 11/15/2005  
Action: Notice of Responsibility - #50025111

Global Id: T0608576161  
Action Type: ENFORCEMENT  
Date: 01/06/2006  
Action: Staff Letter - #600261

Map ID  
Direction  
Distance  
Elevation

MAP FINDINGS

Site

Database(s)

EDR ID Number  
EPA ID Number

**N 5TH SIDEWALK (Continued)**

**S107472972**

Global Id:	T0608576161
Action Type:	ENFORCEMENT
Date:	12/06/2005
Action:	Notice of Responsibility - #5002621
Global Id:	T0608576161
Action Type:	RESPONSE
Date:	07/12/2006
Action:	Soil and Water Investigation Report
Global Id:	T0608576161
Action Type:	RESPONSE
Date:	08/01/2002
Action:	Other Report / Document
Global Id:	T0608576161
Action Type:	RESPONSE
Date:	12/12/2005
Action:	Correspondence
Global Id:	T0608576161
Action Type:	RESPONSE
Date:	12/04/2006
Action:	Well Destruction Report
Global Id:	T0608576161
Action Type:	Other
Date:	10/14/2005
Action:	Leak Reported
Global Id:	T0608576161
Action Type:	RESPONSE
Date:	03/27/2006
Action:	Soil and Water Investigation Workplan
Global Id:	T0608576161
Action Type:	RESPONSE
Date:	10/03/2006
Action:	Correspondence
Global Id:	T0608576161
Action Type:	RESPONSE
Date:	10/03/2005
Action:	Tank Removal Workplan
Global Id:	T0608576161
Action Type:	ENFORCEMENT
Date:	12/28/2006
Action:	Closure/No Further Action Letter - #608221
Global Id:	T0608576161
Action Type:	ENFORCEMENT
Date:	04/12/2006
Action:	Staff Letter - #6002214
Global Id:	T0608576161
Action Type:	ENFORCEMENT

Map ID  
Direction  
Distance  
Elevation

MAP FINDINGS

Site

Database(s)

EDR ID Number  
EPA ID Number

**N 5TH SIDEWALK (Continued)**

**S107472972**

Date: 05/03/2006  
Action: Notice to Comply - #600235

Global Id: T0608576161  
Action Type: RESPONSE  
Date: 07/03/2006  
Action: Soil and Water Investigation Workplan

Global Id: T0608576161  
Action Type: RESPONSE  
Date: 12/18/2005  
Action: Unknown

Global Id: T0608576161  
Action Type: RESPONSE  
Date: 01/23/2006  
Action: Soil and Water Investigation Workplan

Global Id: T0608576161  
Action Type: Other  
Date: 08/24/2005  
Action: Leak Discovery

**LUST:**

Global Id: T0608576161  
Status: Open - Case Begin Date  
Status Date: 04/01/2005

Global Id: T0608576161  
Status: Open - Site Assessment  
Status Date: 04/01/2005

Global Id: T0608576161  
Status: Open - Site Assessment  
Status Date: 10/14/2005

Global Id: T0608576161  
Status: Completed - Case Closed  
Status Date: 12/28/2006

**CERS TANKS:**

Site ID: 248661  
CERS ID: T0608576161  
CERS Description: Leaking Underground Storage Tank Cleanup Site

**Affiliation:**

Affiliation Type Desc: Regional Board Caseworker  
Entity Name: Regional Water Board - SAN FRANCISCO BAY RWQCB (REGION 2)  
Entity Title: Not reported  
Affiliation Address: 1515 CLAY ST SUITE 1400  
Affiliation City: OAKLAND  
Affiliation State: CA  
Affiliation Country: Not reported  
Affiliation Zip: Not reported  
Affiliation Phone: Not reported

MAP FINDINGS

Map ID  
Direction  
Distance  
Elevation

Site

Database(s)

EDR ID Number  
EPA ID Number

**M54**  
**SSW**  
**1/4-1/2**  
**0.425 mi.**  
**2245 ft.**

**CORNERSTONE PROPERTY**  
**100 N. FOURTH STREET**  
**SAN JOSE, CA 95112**  
  
**Site 2 of 2 in cluster M**

**LUST** **S107995703**  
**CERS** **N/A**

**Relative:**  
**Higher**  
  
**Actual:**  
**84 ft.**

**LUST:**  
Lead Agency: SANTA CLARA COUNTY LOP  
Case Type: LUST Cleanup Site  
Geo Track: [http://geotracker.waterboards.ca.gov/profile\\_report.asp?global\\_id=T0608576806](http://geotracker.waterboards.ca.gov/profile_report.asp?global_id=T0608576806)  
Global Id: T0608576806  
Latitude: 37.339443  
Longitude: -121.888436  
Status: Completed - Case Closed  
Status Date: 03/03/2006  
Case Worker: Not reported  
RB Case Number: 14-753  
Local Agency: Not reported  
File Location: All Files are on GeoTracker or in the Local Agency Database  
Local Case Number: 07S1E08F05f  
Potential Media Affect: Other Groundwater (uses other than drinking water)  
Potential Contaminants of Concern: Gasoline  
Site History: Not reported

**LUST:**  
Global Id: T0608576806  
Contact Type: Regional Board Caseworker  
Contact Name: Regional Water Board  
Organization Name: SAN FRANCISCO BAY RWQCB (REGION 2)  
Address: 1515 CLAY ST SUITE 1400  
City: OAKLAND  
Email: Not reported  
Phone Number: Not reported

**LUST:**  
Global Id: T0608576806  
Action Type: REMEDIATION  
Date: 02/01/2006  
Action: Pump & Treat (P&T) Groundwater

Global Id: T0608576806  
Action Type: ENFORCEMENT  
Date: 12/29/2005  
Action: Notice of Responsibility

Global Id: T0608576806  
Action Type: ENFORCEMENT  
Date: 12/29/2005  
Action: Staff Letter - #b

Global Id: T0608576806  
Action Type: ENFORCEMENT  
Date: 01/18/2006  
Action: Staff Letter

Global Id: T0608576806  
Action Type: Other  
Date: 12/19/2005  
Action: Leak Reported



Map ID  
Direction  
Distance  
Elevation

MAP FINDINGS

Site

Database(s)

EDR ID Number  
EPA ID Number

**CORNERSTONE PROPERTY (Continued)**

**S107995703**

Global Id: T0608576806  
Action Type: RESPONSE  
Date: 02/13/2006  
Action: Preliminary Site Assessment Workplan

Global Id: T0608576806  
Action Type: Other  
Date: 08/28/2000  
Action: Leak Discovery

Global Id: T0608576806  
Action Type: RESPONSE  
Date: 03/03/2006  
Action: Other Report / Document

Global Id: T0608576806  
Action Type: ENFORCEMENT  
Date: 03/03/2006  
Action: Closure/No Further Action Letter

Global Id: T0608576806  
Action Type: RESPONSE  
Date: 12/14/2005  
Action: Other Report / Document

**LUST:**

Global Id: T0608576806  
Status: Open - Case Begin Date  
Status Date: 08/28/2000

Global Id: T0608576806  
Status: Open - Site Assessment  
Status Date: 12/27/2005

Global Id: T0608576806  
Status: Open - Site Assessment  
Status Date: 01/17/2006

Global Id: T0608576806  
Status: Completed - Case Closed  
Status Date: 03/03/2006

**LUST SANTA CLARA:**

Region: SANTA CLARA  
SCVWD ID: 07S1E08F05F  
Date Closed: 03/03/2006  
EDR Link ID: 07S1E08F05F

**CERS TANKS:**

Site ID: 245179  
CERS ID: T0608576806  
CERS Description: Leaking Underground Storage Tank Cleanup Site

**Affiliation:**

Affiliation Type Desc: Regional Board Caseworker

Map ID  
Direction  
Distance  
Elevation

MAP FINDINGS

Site

Database(s)

EDR ID Number  
EPA ID Number

**CORNERSTONE PROPERTY (Continued)**

**S107995703**

Entity Name: Regional Water Board - SAN FRANCISCO BAY RWQCB (REGION 2)  
Entity Title: Not reported  
Affiliation Address: 1515 CLAY ST SUITE 1400  
Affiliation City: OAKLAND  
Affiliation State: CA  
Affiliation Country: Not reported  
Affiliation Zip: Not reported  
Affiliation Phone: Not reported

**L55**  
**South**  
**1/4-1/2**  
**0.430 mi.**  
**2269 ft.**

**DELUXE CLEANERS**  
**250 SANTA CLARA ST E**  
**SAN JOSE, CA 95113**  
**Site 3 of 6 in cluster L**

**CPS-SLIC S105194807**  
**N/A**

**Relative:**  
**Higher**  
**Actual:**  
**86 ft.**

SLIC REG 2:  
Region: 2  
Facility ID: 43-1918  
Facility Status: Preliminary site assessment workplan submitted  
Date Closed: Not reported  
Local Case #: 43-1918  
How Discovered: Tank Closure  
Leak Cause: Not reported  
Leak Source: Not reported  
Date Confirmed: Not reported  
Date Prelim Site Assmnt Workplan Submitted: 8/2/1995  
Date Preliminary Site Assessment Began: Not reported  
Date Pollution Characterization Began: Not reported  
Date Remediation Plan Submitted: Not reported  
Date Remedial Action Underway: Not reported  
Date Post Remedial Action Monitoring Began: Not reported

**L56**  
**South**  
**1/4-1/2**  
**0.447 mi.**  
**2359 ft.**

**N 5TH SIDEWALK**  
**24 N 5TH ST**  
**SAN JOSE, CA**  
**Site 4 of 6 in cluster L**

**LUST S108219544**  
**N/A**

**Relative:**  
**Higher**  
**Actual:**  
**85 ft.**

LUST SANTA CLARA:  
Region: SANTA CLARA  
SCVWD ID: 07S1E08F04F  
Date Closed: 12/28/2006  
EDR Link ID: 07S1E08F04F

Map ID  
Direction  
Distance  
Elevation

MAP FINDINGS

Site

Database(s)

EDR ID Number  
EPA ID Number

57  
South  
1/4-1/2  
0.448 mi.  
2365 ft.

**MERCADOS SUVIANDA**  
**272 E. SANTA CLARA ST.**  
**SAN JOSE, CA 95113**

**LUST** **S109229642**  
**CERS** **N/A**

**Relative:**  
**Higher**

**Actual:**  
**86 ft.**

LUST:

Lead Agency: SANTA CLARA COUNTY LOP  
Case Type: LUST Cleanup Site  
Geo Track: [http://geotracker.waterboards.ca.gov/profile\\_report.asp?global\\_id=T0608558142](http://geotracker.waterboards.ca.gov/profile_report.asp?global_id=T0608558142)  
Global Id: T0608558142  
Latitude: 37.3387559057364  
Longitude: -121.884577274323  
Status: Completed - Case Closed  
Status Date: 12/24/2013  
Case Worker: AC  
RB Case Number: 14-790  
Local Agency: SANTA CLARA COUNTY LOP  
File Location: All Files are on GeoTracker or in the Local Agency Database  
Local Case Number: 07S1E08G02f  
Potential Media Affect: Other Groundwater (uses other than drinking water), Soil  
Potential Contaminants of Concern: Diesel, Gasoline  
Site History: Phase II Assessment was conducted June 2008. Former gasoline service station believed to have been in operation from 1915 through 1965. Soil borings resulted in finding soil and groundwater contamination as follow:In soil 1,200 ppm TPHd, 297 ppm TPHg, 0.22 ppm n-Propylbenzene at 17.5 ft bgs and in groundwater 12,200 ppb TPHd, 2,300 ppb TPHg, 69.2 ppb n-Propylbenzene. Additional soil and groundwater investigation took place August 2008 and showed high levels of TPHg and TPHd. Work Plan was requested to be submitted in July 2009 for additional site assessment report to include determination of groundwater flow direction and the gradient and efforts to locate the UST. Extension to submit the work plan was given to April 2010.

LUST:

Global Id: T0608558142  
Contact Type: Local Agency Caseworker  
Contact Name: AARON COSTA  
Organization Name: SANTA CLARA COUNTY LOP  
Address: 1555 Berger Drive, Suite 300  
City: SAN JOSE  
Email: aaron.costa@cep.sccgov.org  
Phone Number: 4089181954

Global Id: T0608558142  
Contact Type: Regional Board Caseworker  
Contact Name: Regional Water Board  
Organization Name: SAN FRANCISCO BAY RWQCB (REGION 2)  
Address: 1515 CLAY ST SUITE 1400  
City: OAKLAND  
Email: Not reported  
Phone Number: Not reported

LUST:

Global Id: T0608558142  
Action Type: ENFORCEMENT  
Date: 04/17/2013  
Action: Notice of Responsibility

Map ID  
Direction  
Distance  
Elevation

MAP FINDINGS

Site

Database(s)

EDR ID Number  
EPA ID Number

**MERCADOS SUVIANDA (Continued)**

**S109229642**

Global Id:	T0608558142
Action Type:	ENFORCEMENT
Date:	09/05/2013
Action:	Email Correspondence
Global Id:	T0608558142
Action Type:	RESPONSE
Date:	07/05/2007
Action:	Other Report / Document
Global Id:	T0608558142
Action Type:	ENFORCEMENT
Date:	04/18/2013
Action:	Staff Letter
Global Id:	T0608558142
Action Type:	ENFORCEMENT
Date:	12/03/2010
Action:	Staff Letter - #0102321
Global Id:	T0608558142
Action Type:	ENFORCEMENT
Date:	07/30/2008
Action:	Staff Letter
Global Id:	T0608558142
Action Type:	Other
Date:	06/10/2008
Action:	Leak Began
Global Id:	T0608558142
Action Type:	Other
Date:	06/10/2008
Action:	Leak Discovery
Global Id:	T0608558142
Action Type:	RESPONSE
Date:	07/19/2013
Action:	Soil and Water Investigation Report
Global Id:	T0608558142
Action Type:	ENFORCEMENT
Date:	07/30/2008
Action:	Staff Letter
Global Id:	T0608558142
Action Type:	ENFORCEMENT
Date:	07/02/2008
Action:	Notice of Responsibility
Global Id:	T0608558142
Action Type:	ENFORCEMENT
Date:	10/09/2009
Action:	Staff Letter - #9002901
Global Id:	T0608558142
Action Type:	ENFORCEMENT

Map ID  
Direction  
Distance  
Elevation

MAP FINDINGS

Site

Database(s)

EDR ID Number  
EPA ID Number

**MERCADOS SUVIANDA (Continued)**

**S109229642**

Date: 10/15/2013  
Action: Letter - Notice

Global Id: T0608558142  
Action Type: ENFORCEMENT  
Date: 07/03/2008  
Action: Notice of Responsibility

Global Id: T0608558142  
Action Type: ENFORCEMENT  
Date: 02/13/2012  
Action: Notice of Responsibility

Global Id: T0608558142  
Action Type: ENFORCEMENT  
Date: 08/26/2013  
Action: Staff Letter

Global Id: T0608558142  
Action Type: ENFORCEMENT  
Date: 06/03/2013  
Action: Staff Letter

Global Id: T0608558142  
Action Type: ENFORCEMENT  
Date: 12/24/2013  
Action: Closure/No Further Action Letter

Global Id: T0608558142  
Action Type: RESPONSE  
Date: 08/14/2009  
Action: Soil and Water Investigation Workplan

Global Id: T0608558142  
Action Type: RESPONSE  
Date: 05/13/2013  
Action: Other Workplan

Global Id: T0608558142  
Action Type: RESPONSE  
Date: 07/01/2008  
Action: Unauthorized Release Form

Global Id: T0608558142  
Action Type: RESPONSE  
Date: 10/04/2013  
Action: Site Assessment Report - Regulator Responded

Global Id: T0608558142  
Action Type: RESPONSE  
Date: 05/31/2013  
Action: Soil and Water Investigation Workplan - Regulator Responded

Global Id: T0608558142  
Action Type: RESPONSE  
Date: 08/12/2009  
Action: Soil and Water Investigation Workplan

Map ID  
Direction  
Distance  
Elevation

MAP FINDINGS

Site

Database(s)

EDR ID Number  
EPA ID Number

**MERCADOS SUVIANDA (Continued)**

**S109229642**

Global Id:	T0608558142
Action Type:	Other
Date:	07/01/2008
Action:	Leak Reported
Global Id:	T0608558142
Action Type:	RESPONSE
Date:	04/20/2012
Action:	Site Assessment Report
Global Id:	T0608558142
Action Type:	RESPONSE
Date:	06/20/2008
Action:	Preliminary Site Assessment Report
Global Id:	T0608558142
Action Type:	RESPONSE
Date:	09/15/2008
Action:	Preliminary Site Assessment Report
Global Id:	T0608558142
Action Type:	ENFORCEMENT
Date:	05/22/2009
Action:	Staff Letter
Global Id:	T0608558142
Action Type:	ENFORCEMENT
Date:	02/02/2012
Action:	Staff Letter
Global Id:	T0608558142
Action Type:	RESPONSE
Date:	04/30/2010
Action:	Site Assessment Report
Global Id:	T0608558142
Action Type:	RESPONSE
Date:	03/09/2009
Action:	Soil and Water Investigation Report
Global Id:	T0608558142
Action Type:	ENFORCEMENT
Date:	06/13/2013
Action:	Notice of Responsibility
Global Id:	T0608558142
Action Type:	ENFORCEMENT
Date:	07/03/2008
Action:	Notice of Responsibility - #80370
Global Id:	T0608558142
Action Type:	Other
Date:	06/10/2008
Action:	Leak Stopped
Global Id:	T0608558142
Action Type:	RESPONSE

Map ID  
Direction  
Distance  
Elevation

MAP FINDINGS

Site

Database(s)

EDR ID Number  
EPA ID Number

**MERCADOS SUVIANDA (Continued)**

**S109229642**

Date: 01/21/2011  
Action: Correspondence

**LUST:**

Global Id: T0608558142  
Status: Open - Case Begin Date  
Status Date: 06/10/2008

Global Id: T0608558142  
Status: Open - Site Assessment  
Status Date: 07/03/2008

Global Id: T0608558142  
Status: Open - Eligible for Closure  
Status Date: 08/23/2013

Global Id: T0608558142  
Status: Completed - Case Closed  
Status Date: 12/24/2013

**LUST SANTA CLARA:**

Region: SANTA CLARA  
SCVWD ID: 07S1E08G02F  
Date Closed: 12/24/2013  
EDR Link ID: 07S1E08G02F

**CERS TANKS:**

Site ID: 199823  
CERS ID: T0608558142  
CERS Description: Leaking Underground Storage Tank Cleanup Site

**Affiliation:**

Affiliation Type Desc: Local Agency Caseworker  
Entity Name: AARON COSTA - SANTA CLARA COUNTY LOP  
Entity Title: Not reported  
Affiliation Address: 1555 Berger Drive, Suite 300  
Affiliation City: SAN JOSE  
Affiliation State: CA  
Affiliation Country: Not reported  
Affiliation Zip: Not reported  
Affiliation Phone: 4089181954

Affiliation Type Desc: Regional Board Caseworker  
Entity Name: Regional Water Board - SAN FRANCISCO BAY RWQCB (REGION 2)  
Entity Title: Not reported  
Affiliation Address: 1515 CLAY ST SUITE 1400  
Affiliation City: OAKLAND  
Affiliation State: CA  
Affiliation Country: Not reported  
Affiliation Zip: Not reported  
Affiliation Phone: Not reported

MAP FINDINGS

Map ID  
Direction  
Distance  
Elevation

Site

Database(s)

EDR ID Number  
EPA ID Number

**58**  
**ESE**  
**1/4-1/2**  
**0.448 mi.**  
**2366 ft.**

**SAN JOSE MEDICAL CENTER**  
**675 E SANTA CLARA ST**  
**SAN JOSE, CA 95112**

**LUST** **S103986445**  
**EMI** **N/A**  
**CIWQS**  
**CERS**

**Relative:**  
**Higher**  
**Actual:**  
**87 ft.**

**LUST:**  
Lead Agency: SANTA CLARA COUNTY LOP  
Case Type: LUST Cleanup Site  
Geo Track: [http://geotracker.waterboards.ca.gov/profile\\_report.asp?global\\_id=T0608582655](http://geotracker.waterboards.ca.gov/profile_report.asp?global_id=T0608582655)  
Global Id: T0608582655  
Latitude: 37.343811486  
Longitude: -121.877755611  
Status: Completed - Case Closed  
Status Date: 01/19/2010  
Case Worker: Not reported  
RB Case Number: 14-777  
Local Agency: Not reported  
File Location: All Files are on GeoTracker or in the Local Agency Database  
Local Case Number: 07S1E08A01f  
Potential Media Affect: Under Investigation  
Potential Contaminants of Concern: Diesel  
Site History: Not reported

**LUST:**  
Global Id: T0608582655  
Contact Type: Regional Board Caseworker  
Contact Name: Regional Water Board  
Organization Name: SAN FRANCISCO BAY RWQCB (REGION 2)  
Address: 1515 CLAY ST SUITE 1400  
City: OAKLAND  
Email: Not reported  
Phone Number: Not reported

**LUST:**  
Global Id: T0608582655  
Action Type: ENFORCEMENT  
Date: 01/07/2009  
Action: Staff Letter

Global Id: T0608582655  
Action Type: ENFORCEMENT  
Date: 06/11/2007  
Action: Other Report

Global Id: T0608582655  
Action Type: RESPONSE  
Date: 12/07/2009  
Action: Well Destruction Report

Global Id: T0608582655  
Action Type: RESPONSE  
Date: 05/18/2007  
Action: Unauthorized Release Form

Global Id: T0608582655  
Action Type: ENFORCEMENT  
Date: 02/27/2009  
Action: Staff Letter



Map ID  
Direction  
Distance  
Elevation

MAP FINDINGS

Site

Database(s)

EDR ID Number  
EPA ID Number

**SAN JOSE MEDICAL CENTER (Continued)**

**S103986445**

Global Id: T0608582655  
Action Type: RESPONSE  
Date: 04/30/2008  
Action: Monitoring Report - Quarterly

Global Id: T0608582655  
Action Type: ENFORCEMENT  
Date: 11/08/2011  
Action: Unauthorized Release Form

Global Id: T0608582655  
Action Type: RESPONSE  
Date: 03/10/2009  
Action: Soil and Water Investigation Workplan

Global Id: T0608582655  
Action Type: RESPONSE  
Date: 08/29/2007  
Action: Preliminary Site Assessment Workplan

Global Id: T0608582655  
Action Type: RESPONSE  
Date: 12/31/2007  
Action: Preliminary Site Assessment Report

Global Id: T0608582655  
Action Type: ENFORCEMENT  
Date: 05/13/2009  
Action: Staff Letter

Global Id: T0608582655  
Action Type: ENFORCEMENT  
Date: 01/15/2008  
Action: Staff Letter - #805110

Global Id: T0608582655  
Action Type: ENFORCEMENT  
Date: 08/29/2007  
Action: Staff Letter - #709280

Global Id: T0608582655  
Action Type: RESPONSE  
Date: 05/01/2009  
Action: Soil and Water Investigation Report

Global Id: T0608582655  
Action Type: RESPONSE  
Date: 12/11/2009  
Action: Well Destruction Report

Global Id: T0608582655  
Action Type: RESPONSE  
Date: 01/01/2007  
Action: Correspondence

Global Id: T0608582655  
Action Type: RESPONSE

Map ID  
Direction  
Distance  
Elevation

MAP FINDINGS

Site

Database(s)

EDR ID Number  
EPA ID Number

**SAN JOSE MEDICAL CENTER (Continued)**

**S103986445**

Date: 01/09/2008  
Action: Monitoring Report - Quarterly

Global Id: T0608582655  
Action Type: RESPONSE  
Date: 06/19/2007  
Action: Other Report / Document

Global Id: T0608582655  
Action Type: RESPONSE  
Date: 05/17/2007  
Action: Tank Removal Report / UST Sampling Report

Global Id: T0608582655  
Action Type: RESPONSE  
Date: 08/17/2007  
Action: Other Workplan

Global Id: T0608582655  
Action Type: RESPONSE  
Date: 12/06/2007  
Action: Preliminary Site Assessment Report

Global Id: T0608582655  
Action Type: RESPONSE  
Date: 09/23/2008  
Action: Soil and Water Investigation Report

Global Id: T0608582655  
Action Type: Other  
Date: 05/18/2007  
Action: Leak Reported

Global Id: T0608582655  
Action Type: ENFORCEMENT  
Date: 07/05/2007  
Action: Staff Letter - #7057

Global Id: T0608582655  
Action Type: ENFORCEMENT  
Date: 06/12/2007  
Action: Notice of Responsibility - #7002216

Global Id: T0608582655  
Action Type: RESPONSE  
Date: 07/30/2008  
Action: Monitoring Report - Quarterly

Global Id: T0608582655  
Action Type: RESPONSE  
Date: 10/30/2008  
Action: Monitoring Report - Quarterly

Global Id: T0608582655  
Action Type: RESPONSE  
Date: 01/30/2009  
Action: Monitoring Report - Quarterly

Map ID  
Direction  
Distance  
Elevation

MAP FINDINGS

Site

Database(s)

EDR ID Number  
EPA ID Number

**SAN JOSE MEDICAL CENTER (Continued)**

**S103986445**

Global Id: T0608582655  
Action Type: ENFORCEMENT  
Date: 09/23/2009  
Action: Staff Letter

Global Id: T0608582655  
Action Type: ENFORCEMENT  
Date: 01/19/2010  
Action: Closure/No Further Action Letter

Global Id: T0608582655  
Action Type: Other  
Date: 09/01/2006  
Action: Leak Discovery

**LUST:**

Global Id: T0608582655  
Status: Open - Case Begin Date  
Status Date: 09/01/2006

Global Id: T0608582655  
Status: Open - Site Assessment  
Status Date: 05/18/2007

Global Id: T0608582655  
Status: Open - Site Assessment  
Status Date: 08/29/2007

Global Id: T0608582655  
Status: Completed - Case Closed  
Status Date: 01/19/2010

**LUST SANTA CLARA:**

Region: SANTA CLARA  
SCVWD ID: 07S1E08A01F  
Date Closed: 01/19/2010  
EDR Link ID: 07S1E08A01F

**EMI:**

Year: 1987  
County Code: 43  
Air Basin: SF  
Facility ID: 3076  
Air District Name: BA  
SIC Code: 8062  
Air District Name: BAY AREA AQMD  
Community Health Air Pollution Info System: Not reported  
Consolidated Emission Reporting Rule: Not reported  
Total Organic Hydrocarbon Gases Tons/Yr: 1  
Reactive Organic Gases Tons/Yr: 1  
Carbon Monoxide Emissions Tons/Yr: 4  
NOX - Oxides of Nitrogen Tons/Yr: 2  
SOX - Oxides of Sulphur Tons/Yr: 0  
Particulate Matter Tons/Yr: 3  
Part. Matter 10 Micrometers and Smllr Tons/Yr:3

Map ID  
Direction  
Distance  
Elevation

MAP FINDINGS

Site

Database(s)

EDR ID Number  
EPA ID Number

**SAN JOSE MEDICAL CENTER (Continued)**

**S103986445**

Year: 1997  
County Code: 43  
Air Basin: SF  
Facility ID: 3076  
Air District Name: BA  
SIC Code: 8062  
Air District Name: BAY AREA AQMD  
Community Health Air Pollution Info System: Not reported  
Consolidated Emission Reporting Rule: Not reported  
Total Organic Hydrocarbon Gases Tons/Yr: 0  
Reactive Organic Gases Tons/Yr: 0  
Carbon Monoxide Emissions Tons/Yr: 1  
NOX - Oxides of Nitrogen Tons/Yr: 2  
SOX - Oxides of Sulphur Tons/Yr: 0  
Particulate Matter Tons/Yr: 0  
Part. Matter 10 Micrometers and Smlr Tons/Yr:0

Year: 1998  
County Code: 43  
Air Basin: SF  
Facility ID: 3076  
Air District Name: BA  
SIC Code: 8062  
Air District Name: BAY AREA AQMD  
Community Health Air Pollution Info System: Not reported  
Consolidated Emission Reporting Rule: Not reported  
Total Organic Hydrocarbon Gases Tons/Yr: 0  
Reactive Organic Gases Tons/Yr: 0  
Carbon Monoxide Emissions Tons/Yr: 1  
NOX - Oxides of Nitrogen Tons/Yr: 4  
SOX - Oxides of Sulphur Tons/Yr: 0  
Particulate Matter Tons/Yr: 0  
Part. Matter 10 Micrometers and Smlr Tons/Yr:0

Year: 1999  
County Code: 43  
Air Basin: SF  
Facility ID: 3076  
Air District Name: BA  
SIC Code: 8062  
Air District Name: BAY AREA AQMD  
Community Health Air Pollution Info System: Not reported  
Consolidated Emission Reporting Rule: Not reported  
Total Organic Hydrocarbon Gases Tons/Yr: 0  
Reactive Organic Gases Tons/Yr: 0  
Carbon Monoxide Emissions Tons/Yr: 1  
NOX - Oxides of Nitrogen Tons/Yr: 4  
SOX - Oxides of Sulphur Tons/Yr: 0  
Particulate Matter Tons/Yr: 0  
Part. Matter 10 Micrometers and Smlr Tons/Yr:0

Year: 2000  
County Code: 43  
Air Basin: SF  
Facility ID: 3076  
Air District Name: BA  
SIC Code: 8062

Map ID  
Direction  
Distance  
Elevation

MAP FINDINGS

Site

Database(s)

EDR ID Number  
EPA ID Number

**SAN JOSE MEDICAL CENTER (Continued)**

**S103986445**

Air District Name: BAY AREA AQMD  
Community Health Air Pollution Info System: Not reported  
Consolidated Emission Reporting Rule: Not reported  
Total Organic Hydrocarbon Gases Tons/Yr: 0  
Reactive Organic Gases Tons/Yr: 0  
Carbon Monoxide Emissions Tons/Yr: 1  
NOX - Oxides of Nitrogen Tons/Yr: 4  
SOX - Oxides of Sulphur Tons/Yr: 0  
Particulate Matter Tons/Yr: 0  
Part. Matter 10 Micrometers and Smlr Tons/Yr:0

Year: 2001  
County Code: 43  
Air Basin: SF  
Facility ID: 3076  
Air District Name: BA  
SIC Code: 8062  
Air District Name: BAY AREA AQMD  
Community Health Air Pollution Info System: Not reported  
Consolidated Emission Reporting Rule: Not reported  
Total Organic Hydrocarbon Gases Tons/Yr: 0  
Reactive Organic Gases Tons/Yr: 0  
Carbon Monoxide Emissions Tons/Yr: 1  
NOX - Oxides of Nitrogen Tons/Yr: 3  
SOX - Oxides of Sulphur Tons/Yr: 0  
Particulate Matter Tons/Yr: 0  
Part. Matter 10 Micrometers and Smlr Tons/Yr:0

Year: 2002  
County Code: 43  
Air Basin: SF  
Facility ID: 3076  
Air District Name: BA  
SIC Code: 8062  
Air District Name: BAY AREA AQMD  
Community Health Air Pollution Info System: Not reported  
Consolidated Emission Reporting Rule: Not reported  
Total Organic Hydrocarbon Gases Tons/Yr: 0  
Reactive Organic Gases Tons/Yr: 0  
Carbon Monoxide Emissions Tons/Yr: 1  
NOX - Oxides of Nitrogen Tons/Yr: 3  
SOX - Oxides of Sulphur Tons/Yr: 0  
Particulate Matter Tons/Yr: 0  
Part. Matter 10 Micrometers and Smlr Tons/Yr:0

Year: 2003  
County Code: 43  
Air Basin: SF  
Facility ID: 3076  
Air District Name: BA  
SIC Code: 8062  
Air District Name: BAY AREA AQMD  
Community Health Air Pollution Info System: Not reported  
Consolidated Emission Reporting Rule: Not reported  
Total Organic Hydrocarbon Gases Tons/Yr: 0  
Reactive Organic Gases Tons/Yr: 0  
Carbon Monoxide Emissions Tons/Yr: 1

Map ID  
Direction  
Distance  
Elevation

MAP FINDINGS

Site

Database(s)

EDR ID Number  
EPA ID Number

**SAN JOSE MEDICAL CENTER (Continued)**

**S103986445**

NOX - Oxides of Nitrogen Tons/Yr: 5  
SOX - Oxides of Sulphur Tons/Yr: 0  
Particulate Matter Tons/Yr: 0  
Part. Matter 10 Micrometers and Smlr Tons/Yr:0  
  
Year: 2004  
County Code: 43  
Air Basin: SF  
Facility ID: 3076  
Air District Name: BA  
SIC Code: 8062  
Air District Name: BAY AREA AQMD  
Community Health Air Pollution Info System: Not reported  
Consolidated Emission Reporting Rule: Not reported  
Total Organic Hydrocarbon Gases Tons/Yr: 0.177  
Reactive Organic Gases Tons/Yr: 0.1194954  
Carbon Monoxide Emissions Tons/Yr: 1.106  
NOX - Oxides of Nitrogen Tons/Yr: 4.603  
SOX - Oxides of Sulphur Tons/Yr: 0.021  
Particulate Matter Tons/Yr: 0.167  
Part. Matter 10 Micrometers and Smlr Tons/Yr:0.164648

Year: 2005  
County Code: 43  
Air Basin: SF  
Facility ID: 3076  
Air District Name: BA  
SIC Code: 8062  
Air District Name: BAY AREA AQMD  
Community Health Air Pollution Info System: Not reported  
Consolidated Emission Reporting Rule: Not reported  
Total Organic Hydrocarbon Gases Tons/Yr: .177  
Reactive Organic Gases Tons/Yr: .1194954  
Carbon Monoxide Emissions Tons/Yr: 1.106  
NOX - Oxides of Nitrogen Tons/Yr: 4.603  
SOX - Oxides of Sulphur Tons/Yr: .021  
Particulate Matter Tons/Yr: .167  
Part. Matter 10 Micrometers and Smlr Tons/Yr:.164648

**CIWQS:**

Agency: Santa Clara County  
Agency Address: 2310 N 1st St 2nd Floor, San Jose, CA 95131  
Place/Project Type: Construction  
SIC/NAICS: Not reported  
Region: 2  
Program: CONSTW  
Regulatory Measure Status: Terminated  
Regulatory Measure Type: Storm water construction  
Order Number: 2009-0009-DWQ  
WDID: 2 43C358357  
NPDES Number: CAS000002  
Adoption Date: Not reported  
Effective Date: 06/01/2010  
Termination Date: 10/24/2012  
Expiration/Review Date: Not reported  
Design Flow: Not reported  
Major/Minor: Not reported

Map ID  
Direction  
Distance  
Elevation

MAP FINDINGS

Site

Database(s)

EDR ID Number  
EPA ID Number

**SAN JOSE MEDICAL CENTER (Continued)**

**S103986445**

Complexity: Not reported  
TTWQ: Not reported  
Enforcement Actions within 5 years: 1  
Violations within 5 years: 1  
Latitude: Not reported  
Longitude: Not reported

**CERS TANKS:**

Site ID: 193914  
CERS ID: T0608582655  
CERS Description: Leaking Underground Storage Tank Cleanup Site

**Affiliation:**

Affiliation Type Desc: Regional Board Caseworker  
Entity Name: Regional Water Board - SAN FRANCISCO BAY RWQCB (REGION 2)  
Entity Title: Not reported  
Affiliation Address: 1515 CLAY ST SUITE 1400  
Affiliation City: OAKLAND  
Affiliation State: CA  
Affiliation Country: Not reported  
Affiliation Zip: Not reported  
Affiliation Phone: Not reported

**L59**  
**South**  
**1/4-1/2**  
**0.449 mi.**  
**2372 ft.**

**DELUXE CLEANERS**  
**224 SANTA CLARA E**  
**SAN JOSE, CA 95116**

**CPS-SLIC S104397019**  
**HIST CORTESE N/A**

**Site 5 of 6 in cluster L**

**Relative:**  
**Higher**  
**Actual:**  
**86 ft.**

SLIC REG 2:  
Region: 2  
Facility ID: SLT20286177  
Facility Status: Leak being confirmed  
Date Closed: Not reported  
Local Case #: Not reported  
How Discovered: Not reported  
Leak Cause: Not reported  
Leak Source: Not reported  
Date Confirmed: Not reported  
Date Prelim Site Assmnt Workplan Submitted: Not reported  
Date Preliminary Site Assessment Began: Not reported  
Date Pollution Characterization Began: Not reported  
Date Remediation Plan Submitted: Not reported  
Date Remedial Action Underway: Not reported  
Date Post Remedial Action Monitoring Began: Not reported

**HIST CORTESE:**

Region: CORTESE  
Facility County Code: 43  
Reg By: LTNKA  
Reg Id: 43-1907

Map ID  
Direction  
Distance  
Elevation

MAP FINDINGS

Site

Database(s)

EDR ID Number  
EPA ID Number

L60  
South  
1/4-1/2  
0.459 mi.  
2423 ft.

**DELUXE CLEANERS**  
**224 EAST SANTA CLARA STREET**  
**SAN JOSE, CA 95113**

Site 6 of 6 in cluster L

CPS-SLIC  
SWEEPS UST  
EMI  
CERS

S106829829  
N/A

Relative:  
Higher  
Actual:  
86 ft.

CPS-SLIC:  
Region: STATE  
Facility Status: **Completed - Case Closed**  
Status Date: 04/09/1997  
Global Id: T10000007690  
Lead Agency: SAN FRANCISCO BAY RWQCB (REGION 2)  
Lead Agency Case Number: Not reported  
Latitude: 37.33845  
Longitude: -121.88578  
Case Type: Cleanup Program Site  
Case Worker: UUU  
Local Agency: Not reported  
RB Case Number: 43-1907  
File Location: Not reported  
Potential Media Affected: Not reported  
Potential Contaminants of Concern: Not reported  
Site History: Not reported

[Click here to access the California GeoTracker records for this facility:](#)

SWEEPS UST:

Status: Not reported  
Comp Number: 405572  
Number: Not reported  
Board Of Equalization: Not reported  
Referral Date: Not reported  
Action Date: Not reported  
Created Date: Not reported  
Owner Tank Id: Not reported  
SWRCB Tank Id: 43-060-405572-000001  
Tank Status: Not reported  
Capacity: 500  
Active Date: Not reported  
Tank Use: PETROLEUM  
STG: PRODUCT  
Content: Not reported  
Number Of Tanks: 2

Status: Not reported  
Comp Number: 405572  
Number: Not reported  
Board Of Equalization: Not reported  
Referral Date: Not reported  
Action Date: Not reported  
Created Date: Not reported  
Owner Tank Id: Not reported  
SWRCB Tank Id: 43-060-405572-000002  
Tank Status: Not reported  
Capacity: 1000  
Active Date: Not reported  
Tank Use: PETROLEUM  
STG: PRODUCT  
Content: Not reported



Map ID  
 Direction  
 Distance  
 Elevation

MAP FINDINGS

Site

Database(s)

EDR ID Number  
 EPA ID Number

**DELUXE CLEANERS (Continued)**

**S106829829**

Number Of Tanks: Not reported

**EMI:**

Year: 1990  
 County Code: 43  
 Air Basin: SF  
 Facility ID: 1993  
 Air District Name: BA  
 SIC Code: 7216  
 Air District Name: BAY AREA AQMD  
 Community Health Air Pollution Info System: Not reported  
 Consolidated Emission Reporting Rule: Not reported  
 Total Organic Hydrocarbon Gases Tons/Yr: 7  
 Reactive Organic Gases Tons/Yr: 7  
 Carbon Monoxide Emissions Tons/Yr: 0  
 NOX - Oxides of Nitrogen Tons/Yr: 0  
 SOX - Oxides of Sulphur Tons/Yr: 0  
 Particulate Matter Tons/Yr: 0  
 Part. Matter 10 Micrometers and Smllr Tons/Yr:0

**CERS TANKS:**

Site ID: 358195  
 CERS ID: T10000007690  
 CERS Description: Cleanup Program Site

**Affiliation:**

Affiliation Type Desc: Regional Board Caseworker  
 Entity Name: Regional Water Board - SAN FRANCISCO BAY RWQCB (REGION 2)  
 Entity Title: Not reported  
 Affiliation Address: 1515 CLAY ST SUITE 1400  
 Affiliation City: OAKLAND  
 Affiliation State: CA  
 Affiliation Country: Not reported  
 Affiliation Zip: Not reported  
 Affiliation Phone: Not reported

**61**  
**SW**  
**1/4-1/2**  
**0.462 mi.**  
**2438 ft.**

**FIRST UNITARIAN CHURCH**  
**160 N THIRD ST**  
**SAN JOSE, CA 95112**

**LUST** **S102803616**  
**HIST LUST** **N/A**  
**CERS**

**Relative:**  
**Higher**

**LUST:**

**Actual:**  
**84 ft.**

Lead Agency: SANTA CLARA COUNTY LOP  
 Case Type: LUST Cleanup Site  
 Geo Track: [http://geotracker.waterboards.ca.gov/profile\\_report.asp?global\\_id=T0608554972](http://geotracker.waterboards.ca.gov/profile_report.asp?global_id=T0608554972)  
 Global Id: T0608554972  
 Latitude: 37.339723  
 Longitude: -121.889943  
 Status: Completed - Case Closed  
 Status Date: 10/15/2001  
 Case Worker: UST  
 RB Case Number: Not reported  
 Local Agency: SANTA CLARA COUNTY LOP  
 File Location: All Files are on GeoTracker or in the Local Agency Database  
 Local Case Number: Not reported

Map ID  
Direction  
Distance  
Elevation

MAP FINDINGS

Site

Database(s)

EDR ID Number  
EPA ID Number

**FIRST UNITARIAN CHURCH (Continued)**

**S102803616**

Potential Media Affect: Soil  
Potential Contaminants of Concern: Diesel  
Site History: Not reported

LUST:

Global Id: T0608554972  
Contact Type: Regional Board Caseworker  
Contact Name: Regional Water Board  
Organization Name: SAN FRANCISCO BAY RWQCB (REGION 2)  
Address: 1515 CLAY ST SUITE 1400  
City: OAKLAND  
Email: Not reported  
Phone Number: Not reported

Global Id: T0608554972  
Contact Type: Local Agency Caseworker  
Contact Name: UST CASE WORKER  
Organization Name: SANTA CLARA COUNTY LOP  
Address: 1555 Berger Drive, Suite 300  
City: SAN JOSE  
Email: Not reported  
Phone Number: 4089183400

LUST:

Global Id: T0608554972  
Action Type: RESPONSE  
Date: 09/14/2000  
Action: Unauthorized Release Form

Global Id: T0608554972  
Action Type: RESPONSE  
Date: 09/06/2000  
Action: Correspondence

Global Id: T0608554972  
Action Type: RESPONSE  
Date: 09/11/2001  
Action: Other Report / Document

Global Id: T0608554972  
Action Type: ENFORCEMENT  
Date: 10/15/2001  
Action: Closure/No Further Action Letter

Global Id: T0608554972  
Action Type: RESPONSE  
Date: 09/05/2000  
Action: Other Report / Document

Global Id: T0608554972  
Action Type: RESPONSE  
Date: 08/23/2000  
Action: Tank Removal Report / UST Sampling Report

Global Id: T0608554972  
Action Type: RESPONSE  
Date: 09/11/2001

Map ID  
Direction  
Distance  
Elevation

MAP FINDINGS

Site

Database(s)

EDR ID Number  
EPA ID Number

**FIRST UNITARIAN CHURCH (Continued)**

**S102803616**

Action: Other Report / Document

Global Id: T0608554972

Action Type: RESPONSE

Date: 09/04/2001

Action: Correspondence

Global Id: T0608554972

Action Type: RESPONSE

Date: 12/13/1994

Action: Other Report / Document

Global Id: T0608554972

Action Type: Other

Date: 09/05/2000

Action: Leak Reported

**LUST:**

Global Id: T0608554972

Status: Open - Case Begin Date

Status Date: 09/05/2000

Global Id: T0608554972

Status: Completed - Case Closed

Status Date: 10/15/2001

**LUST REG 2:**

Region: 2

Facility Id: Not reported

Facility Status: Case Closed

Case Number: 07S1E08F03f

How Discovered: Not reported

Leak Cause: Not reported

Leak Source: Not reported

Date Leak Confirmed: Not reported

Oversight Program: LUST

Prelim. Site Assessment Workplan Submitted: Not reported

Preliminary Site Assessment Began: Not reported

Pollution Characterization Began: Not reported

Pollution Remediation Plan Submitted: Not reported

Date Remediation Action Underway: Not reported

Date Post Remedial Action Monitoring Began: Not reported

**LUST SANTA CLARA:**

Region: SANTA CLARA

SCVWD ID: 07S1E08F03F

Date Closed: 10/15/2001

EDR Link ID: 07S1E08F03F

**HIST LUST SANTA CLARA:**

Region: SANTA CLARA

Region Code: 2

SCVWD ID: 07S1E08F03

Oversite Agency: SCVWD

Map ID  
Direction  
Distance  
Elevation

MAP FINDINGS

Site

Database(s)

EDR ID Number  
EPA ID Number

**FIRST UNITARIAN CHURCH (Continued)**

**S102803616**

Date Listed: 2000-09-05 00:00:00  
Closed Date: 2001-10-15 00:00:00

**CERS TANKS:**

Site ID: 212348  
CERS ID: T0608554972  
CERS Description: Leaking Underground Storage Tank Cleanup Site

**Affiliation:**

Affiliation Type Desc: Local Agency Caseworker  
Entity Name: UST CASE WORKER - SANTA CLARA COUNTY LOP  
Entity Title: Not reported  
Affiliation Address: 1555 Berger Drive, Suite 300  
Affiliation City: SAN JOSE  
Affiliation State: CA  
Affiliation Country: Not reported  
Affiliation Zip: Not reported  
Affiliation Phone: 4089183400

Affiliation Type Desc: Regional Board Caseworker  
Entity Name: Regional Water Board - SAN FRANCISCO BAY RWQCB (REGION 2)  
Entity Title: Not reported  
Affiliation Address: 1515 CLAY ST SUITE 1400  
Affiliation City: OAKLAND  
Affiliation State: CA  
Affiliation Country: Not reported  
Affiliation Zip: Not reported  
Affiliation Phone: Not reported

**N62  
WNW  
1/4-1/2  
0.465 mi.  
2457 ft.**

**HARPEL & ASSOCIATES  
520 N. 6TH STREET  
SAN JOSE, CA 95112  
Site 1 of 3 in cluster N**

**LUST S103472974  
HIST LUST N/A  
HAZNET  
HIST CORTESE  
CERS**

**Relative:  
Lower  
Actual:  
72 ft.**

**LUST:**  
Lead Agency: SANTA CLARA COUNTY LOP  
Case Type: LUST Cleanup Site  
Geo Track: [http://geotracker.waterboards.ca.gov/profile\\_report.asp?global\\_id=T0608502079](http://geotracker.waterboards.ca.gov/profile_report.asp?global_id=T0608502079)  
Global Id: T0608502079  
Latitude: 37.347937  
Longitude: -121.891918  
Status: Open - Remediation  
Status Date: 09/28/2016  
Case Worker: GOR  
RB Case Number: 11-025  
Local Agency: SANTA CLARA COUNTY LOP  
File Location: All Files are on GeoTracker or in the Local Agency Database  
Local Case Number: 07S1E05N03f  
Potential Media Affect: Other Groundwater (uses other than drinking water), Soil, Soil Vapor, Under Investigation  
Potential Contaminants of Concern: Benzene, Toluene, Xylene, Diesel, MTBE / TBA / Other Fuel Oxygenates, Gasoline  
Site History: The Site history compiled in this UCAP originates from several preceding reports that relied on Sanborn Maps, aerial photographs, and other historical records. The earliest record of Site use dates back to the late 1800s when the southern end of the Site reportedly was developed with several residences. By 1904 the Site was developed

MAP FINDINGS

**HARPEL & ASSOCIATES (Continued)**

**S103472974**

with a brick as pottery manufacturing business, Garden City Pottery. The manufacturing building reportedly occupied the central portion of the Site and included kilns, a steam boiler, and other manufacturing equipment. An underground oil storage tank existed on the eastern portion of the property near the railroad tracks. The facility was reportedly enlarged between 1931 and 1935, burned to the ground in the 1940s, then rebuilt by 1950. Garden City pottery ceased manufacturing in the late 1970s or early 1980s. Harpel Associates (Harpel) reportedly purchased the property from Garden City Pottery in the early 1980s and converted it to multiple tenant use shortly thereafter. Garden City Pottery continued to rent the southern portion of the Site until it reportedly declared bankruptcy in 1986. The San Jose Nihonmachi Corporation purchased the property from Harpel in January 1992, and it was acquired by the Miraido Corporation shortly thereafter. Multiple tenant use continued until the buildings were demolished in March 1997. The Miraido Corporation then constructed the Miraido Village beginning in the summer of 1997 and transferred the property to the San Jose Redevelopment Agency. Japantown Development, L.P. has a long-term lease on the property and Evans Property Management Incorporated now manages the property. The Site is located a short distance north of downtown San Jose (Figure 1) in the flat, central area of the Santa Clara Valley at an elevation of approximately 64 feet above mean sea level. Historically the Site included two separate parcels and properties with numerous addresses. Subsequent to the redevelopment of the Site, it includes one parcel having several addresses Draft Updated Correction Action Plan 2 May 21, 2010 including 520, 540, 560 North Sixth Street. The Site is currently developed with an apartment complex up to three levels in height with both commercial and residential use on the ground floor. It is located in a mixed use commercial and residential area bounded by North Sixth Street to the west, Jackson Street to the north, and railroad tracks to the east and south (Figure 2). Various commercial uses are located east and southeast of the railroad tracks and generally west and northwest across North Sixth Street as well. Some residential use is present directly west of the southern portion of the Site. Quarterly groundwater monitoring is being performed at the Site which involves groundwater level measurement in 15 wells, and groundwater sampling of six wells. The historical groundwater sampling results are included in Appendix B. There is also a vapor extraction and treatment unit currently operating at the Site that extracts from two wells and a vapor collection gallery, as described in more detail in Section 3.1.6. Vapor samples are collected monthly from the extraction points, and the results along with operational details are reported monthly. To comply with SCCDEH requirements, sub-slab vapor samples were collected in April 2010, in lieu of a second round of indoor air sampling from the living units. The results of that testing indicated that no sub-slab concentrations exceeded levels of concern for vapor intrusion (IRIS,2010).

**LUST:**

Global Id:	T0608502079
Contact Type:	Local Agency Caseworker
Contact Name:	Gerald O'Regan
Organization Name:	SANTA CLARA COUNTY LOP
Address:	1555 BERGER DRIVE STE 300
City:	SAN JOSE
Email:	gerald.o'regan@deh.sccgov.org
Phone Number:	Not reported

Map ID  
Direction  
Distance  
Elevation

MAP FINDINGS

Site

Database(s)

EDR ID Number  
EPA ID Number

**HARPEL & ASSOCIATES (Continued)**

**S103472974**

Global Id: T0608502079  
Contact Type: Regional Board Caseworker  
Contact Name: Regional Water Board  
Organization Name: SAN FRANCISCO BAY RWQCB (REGION 2)  
Address: 1515 CLAY ST SUITE 1400  
City: OAKLAND  
Email: Not reported  
Phone Number: Not reported

**LUST:**

Global Id: T0608502079  
Action Type: ENFORCEMENT  
Date: 05/31/2013  
Action: Notification - Public Participation Document

Global Id: T0608502079  
Action Type: ENFORCEMENT  
Date: 12/02/2010  
Action: Notice of Responsibility

Global Id: T0608502079  
Action Type: ENFORCEMENT  
Date: 06/22/2017  
Action: Staff Letter

Global Id: T0608502079  
Action Type: RESPONSE  
Date: 10/22/2010  
Action: Corrective Action Plan / Remedial Action Plan

Global Id: T0608502079  
Action Type: RESPONSE  
Date: 08/11/2015  
Action: Clean Up Fund - 5-Year Review Summary

Global Id: T0608502079  
Action Type: RESPONSE  
Date: 02/12/1996  
Action: CAP/RAP - Other Report

Global Id: T0608502079  
Action Type: RESPONSE  
Date: 01/01/1989  
Action: Correspondence

Global Id: T0608502079  
Action Type: RESPONSE  
Date: 05/16/1988  
Action: Preliminary Site Assessment Report

Global Id: T0608502079  
Action Type: ENFORCEMENT  
Date: 01/27/2011  
Action: Staff Letter

Global Id: T0608502079  
Action Type: ENFORCEMENT

Map ID  
Direction  
Distance  
Elevation

MAP FINDINGS

Site

Database(s)

EDR ID Number  
EPA ID Number

**HARPEL & ASSOCIATES (Continued)**

**S103472974**

Date: 06/21/2011  
Action: Staff Letter

Global Id: T0608502079  
Action Type: ENFORCEMENT  
Date: 10/22/2010  
Action: Staff Letter

Global Id: T0608502079  
Action Type: ENFORCEMENT  
Date: 09/17/2015  
Action: Staff Letter

Global Id: T0608502079  
Action Type: ENFORCEMENT  
Date: 10/27/1998  
Action: Staff Letter - #27578

Global Id: T0608502079  
Action Type: ENFORCEMENT  
Date: 05/09/2018  
Action: Staff Letter

Global Id: T0608502079  
Action Type: ENFORCEMENT  
Date: 10/21/2010  
Action: Staff Letter

Global Id: T0608502079  
Action Type: RESPONSE  
Date: 04/06/2011  
Action: Other Report / Document

Global Id: T0608502079  
Action Type: RESPONSE  
Date: 11/30/2017  
Action: Remedial Progress Report

Global Id: T0608502079  
Action Type: ENFORCEMENT  
Date: 08/22/2013  
Action: Site Visit / Inspection / Sampling

Global Id: T0608502079  
Action Type: ENFORCEMENT  
Date: 10/04/1989  
Action: Notice of Responsibility - #39960

Global Id: T0608502079  
Action Type: ENFORCEMENT  
Date: 03/27/1998  
Action: Warning Letter - #27583

Global Id: T0608502079  
Action Type: ENFORCEMENT  
Date: 03/14/1999  
Action: Staff Letter - #27592

Map ID  
Direction  
Distance  
Elevation

MAP FINDINGS

Site

Database(s)

EDR ID Number  
EPA ID Number

**HARPEL & ASSOCIATES (Continued)**

**S103472974**

Global Id: T0608502079  
Action Type: RESPONSE  
Date: 09/22/2017  
Action: Other Report / Document

Global Id: T0608502079  
Action Type: RESPONSE  
Date: 06/18/1997  
Action: Remedial Progress Report

Global Id: T0608502079  
Action Type: RESPONSE  
Date: 08/14/1990  
Action: Interim Remedial Action Report

Global Id: T0608502079  
Action Type: RESPONSE  
Date: 05/30/1991  
Action: NPDES / WDR Reports

Global Id: T0608502079  
Action Type: RESPONSE  
Date: 06/03/2005  
Action: Other Report / Document

Global Id: T0608502079  
Action Type: REMEDIATION  
Date: 04/05/1992  
Action: Pump & Treat (P&T) Groundwater

Global Id: T0608502079  
Action Type: RESPONSE  
Date: 09/17/2015  
Action: Email Correspondence

Global Id: T0608502079  
Action Type: RESPONSE  
Date: 08/30/1989  
Action: Interim Remedial Action Report

Global Id: T0608502079  
Action Type: RESPONSE  
Date: 04/26/2013  
Action: Other Report / Document

Global Id: T0608502079  
Action Type: RESPONSE  
Date: 08/24/1988  
Action: Other Report / Document

Global Id: T0608502079  
Action Type: RESPONSE  
Date: 01/31/2013  
Action: Remedial Progress Report

Global Id: T0608502079  
Action Type: RESPONSE



Map ID  
Direction  
Distance  
Elevation

MAP FINDINGS

Site

Database(s)

EDR ID Number  
EPA ID Number

**HARPEL & ASSOCIATES (Continued)**

**S103472974**

Date: 11/30/2015  
Action: Remedial Progress Report

Global Id: T0608502079  
Action Type: Other  
Date: 09/06/1988  
Action: Leak Reported

Global Id: T0608502079  
Action Type: Other  
Date: 07/28/1988  
Action: Leak Discovery

Global Id: T0608502079  
Action Type: ENFORCEMENT  
Date: 07/21/2016  
Action: Staff Letter

Global Id: T0608502079  
Action Type: RESPONSE  
Date: 09/06/1988  
Action: Unauthorized Release Form

Global Id: T0608502079  
Action Type: RESPONSE  
Date: 10/30/2019  
Action: Remedial Progress Report

Global Id: T0608502079  
Action Type: RESPONSE  
Date: 07/11/1990  
Action: Soil and Water Investigation Report

Global Id: T0608502079  
Action Type: RESPONSE  
Date: 03/28/1996  
Action: Well Installation Report

Global Id: T0608502079  
Action Type: RESPONSE  
Date: 01/17/1990  
Action: Other Workplan

Global Id: T0608502079  
Action Type: ENFORCEMENT  
Date: 09/22/2010  
Action: Staff Letter

Global Id: T0608502079  
Action Type: ENFORCEMENT  
Date: 06/03/2005  
Action: Other Report

Global Id: T0608502079  
Action Type: ENFORCEMENT  
Date: 08/01/2013  
Action: Site Visit / Inspection / Sampling

Map ID  
Direction  
Distance  
Elevation

MAP FINDINGS

Site

Database(s)

EDR ID Number  
EPA ID Number

**HARPEL & ASSOCIATES (Continued)**

**S103472974**

Global Id: T0608502079  
Action Type: ENFORCEMENT  
Date: 07/23/2014  
Action: Staff Letter

Global Id: T0608502079  
Action Type: ENFORCEMENT  
Date: 01/23/2014  
Action: Staff Letter

Global Id: T0608502079  
Action Type: RESPONSE  
Date: 01/29/1993  
Action: Monitoring Report - Quarterly

Global Id: T0608502079  
Action Type: RESPONSE  
Date: 04/25/2012  
Action: Monitoring Report - Quarterly

Global Id: T0608502079  
Action Type: RESPONSE  
Date: 10/30/1999  
Action: Monitoring Report - Quarterly

Global Id: T0608502079  
Action Type: RESPONSE  
Date: 07/30/1999  
Action: Monitoring Report - Quarterly

Global Id: T0608502079  
Action Type: ENFORCEMENT  
Date: 07/16/2010  
Action: Staff Letter - #0102617

Global Id: T0608502079  
Action Type: Other  
Date: 07/28/1988  
Action: Leak Stopped

Global Id: T0608502079  
Action Type: RESPONSE  
Date: 01/30/1999  
Action: Monitoring Report - Quarterly

**LUST:**

Global Id: T0608502079  
Status: Open - Case Begin Date  
Status Date: 09/06/1988

Global Id: T0608502079  
Status: Open - Site Assessment  
Status Date: 09/15/1988

Global Id: T0608502079  
Status: Open - Verification Monitoring  
Status Date: 04/05/1997

Map ID  
Direction  
Distance  
Elevation

MAP FINDINGS

Site

Database(s)

EDR ID Number  
EPA ID Number

**HARPEL & ASSOCIATES (Continued)**

**S103472974**

Global Id: T0608502079  
Status: Open - Site Assessment  
Status Date: 12/31/2004

Global Id: T0608502079  
Status: Open - Remediation  
Status Date: 09/28/2016

**LUST REG 2:**

Region: 2  
Facility Id: Not reported  
Facility Status: Pollution Characterization  
Case Number: 07S1E05N03f  
How Discovered: Not reported  
Leak Cause: Not reported  
Leak Source: Not reported  
Date Leak Confirmed: Not reported  
Oversight Program: LUST  
Prelim. Site Assessment Workplan Submitted: Not reported  
Preliminary Site Assessment Began: 9/15/1988  
Pollution Characterization Began: 1/30/1989  
Pollution Remediation Plan Submitted: Not reported  
Date Remediation Action Underway: Not reported  
Date Post Remedial Action Monitoring Began: Not reported

**LUST SANTA CLARA:**

Region: SANTA CLARA  
SCVWD ID: 07S1E05N03F  
Date Closed: Not reported  
EDR Link ID: 07S1E05N03F

**HIST LUST SANTA CLARA:**

Region: SANTA CLARA  
Region Code: 2  
SCVWD ID: 07S1E05N03  
Oversite Agency: SCCDEH  
Date Listed: 1989-01-01 00:00:00  
Closed Date: Not reported

**HAZNET:**

envid: S103472974  
Year: 2015  
GEPaid: CAR000242776  
Contact: ART EVANS  
Telephone: 9254829404  
Mailing Name: Not reported  
Mailing Address: 1000 BROADWAY  
Mailing City, St, Zip: OAKLAND, CA 946070000  
Gen County: Santa Clara  
TSD EPA ID: CAT080013352  
TSD County: Los Angeles  
Waste Category: Alkaline solution without metals pH >= 12.5  
Disposal Method: Other Recovery Of Reclamation For Reuse Including Acid Regeneration, Organics Recovery Ect

Map ID  
Direction  
Distance  
Elevation

MAP FINDINGS

Site

Database(s)

EDR ID Number  
EPA ID Number

**HARPEL & ASSOCIATES (Continued)**

**S103472974**

Tons: 0.0417  
Cat Decode: Not reported  
Method Decode: Not reported  
Facility County: Santa Clara

envid: S103472974  
Year: 2014  
GEPaid: CAR000242776  
Contact: ART EVANS  
Telephone: 9254829404  
Mailing Name: Not reported  
Mailing Address: 1000 BROADWAY  
Mailing City,St,Zip: OAKLAND, CA 946070000  
Gen County: Santa Clara  
TSD EPA ID: CAT080013352  
TSD County: Los Angeles  
Waste Category: Alkaline solution without metals pH >= 12.5  
Disposal Method: Other Recovery Of Reclamation For Reuse Including Acid Regeneration,  
Organics Recovery Ect

Tons: 0.4587  
Cat Decode: Not reported  
Method Decode: Not reported  
Facility County: Santa Clara

envid: S103472974  
Year: 2013  
GEPaid: CAR000242776  
Contact: ART EVANS  
Telephone: 9254829404  
Mailing Name: Not reported  
Mailing Address: 1000 BROADWAY  
Mailing City,St,Zip: OAKLAND, CA 946070000  
Gen County: Santa Clara  
TSD EPA ID: CAD028409019  
TSD County: Los Angeles  
Waste Category: Not reported  
Disposal Method: Storage, Bulking, And/Or Transfer Off Site--No Treatment/Reovery  
(H010-H129) Or (H131-H135)

Tons: 0.68805  
Cat Decode: Not reported  
Method Decode: Not reported  
Facility County: Not reported

**HIST CORTESE:**

Region: CORTESE  
Facility County Code: 43  
Reg By: LTNKA  
Reg Id: 43-2264

**CERS TANKS:**

Site ID: 225794  
CERS ID: T0608502079  
CERS Description: Leaking Underground Storage Tank Cleanup Site

**Affiliation:**

Affiliation Type Desc: Local Agency Caseworker  
Entity Name: Gerald O'Regan - SANTA CLARA COUNTY LOP

Map ID  
 Direction  
 Distance  
 Elevation

MAP FINDINGS

Site

Database(s)

EDR ID Number  
 EPA ID Number

**HARPEL & ASSOCIATES (Continued)**

**S103472974**

Entity Title: Not reported  
 Affiliation Address: 1555 BERGER DRIVE STE 300  
 Affiliation City: SAN JOSE  
 Affiliation State: CA  
 Affiliation Country: Not reported  
 Affiliation Zip: Not reported  
 Affiliation Phone: Not reported

Affiliation Type Desc: Regional Board Caseworker  
 Entity Name: Regional Water Board - SAN FRANCISCO BAY RWQCB (REGION 2)  
 Entity Title: Not reported  
 Affiliation Address: 1515 CLAY ST SUITE 1400  
 Affiliation City: OAKLAND  
 Affiliation State: CA  
 Affiliation Country: Not reported  
 Affiliation Zip: Not reported  
 Affiliation Phone: Not reported

**N63 WAREHOUSE**  
**WNW 560 NORTH 6TH STREET**  
**1/4-1/2 SAN JOSE, CA 95112**  
**0.465 mi.**  
**2457 ft. Site 2 of 3 in cluster N**

**LUST S111760452**  
**CERS N/A**

**Relative:** LUST:  
**Lower** Lead Agency: SANTA CLARA COUNTY LOP  
 Case Type: LUST Cleanup Site  
**Actual:** Geo Track: [http://geotracker.waterboards.ca.gov/profile\\_report.asp?global\\_id=T0608500710](http://geotracker.waterboards.ca.gov/profile_report.asp?global_id=T0608500710)  
**72 ft.** Global Id: T0608500710  
 Latitude: 37.3487695811688  
 Longitude: -121.892323493958  
 Status: Open - Site Assessment  
 Status Date: 12/31/2004  
 Case Worker: GOR  
 RB Case Number: 14-123  
 Local Agency: SANTA CLARA COUNTY LOP  
 File Location: All Files are on GeoTracker or in the Local Agency Database  
 Local Case Number: 07S1E05N01f  
 Potential Media Affect: Other Groundwater (uses other than drinking water), Soil, Soil Vapor,  
 Under Investigation

**Potential Contaminants of Concern:** Benzene, Toluene, Xylene, Diesel, MTBE / TBA / Other Fuel Oxygenates, Gasoline  
**Site History:** In 1988, one gasoline and two diesel underground storage tanks (UST) were removed from the southern portion of the site. Total petroleum hydrocarbons in the gasoline range (TOP-g) were detected in soil and groundwater near the location of the USTs. In 1997, four more USTs were removed from the site. Free product was found near one of these USTs, a 20,000 gallon redwood UST located in the northeastern part of the site that formerly contained bunker C fuel. Low levels of TPH-g and gasoline-related compounds including benzene, toluene, ethylbenzene, and xylenes (BTEX) were detected in groundwater near two of the three other USTs which had stored gasoline. A groundwater extraction and treatment system was implemented in 1991 to treat the groundwater contamination from the original gasoline USTs which had been removed in 1988. This system, consisting of two to three extraction wells, was operated for several years. In 1998, four dual-phase (groundwater and soil gas) extraction wells were installed. Dual-phase extraction from these four wells was continued

Map ID  
Direction  
Distance  
Elevation

MAP FINDINGS

Site

Database(s)

EDR ID Number  
EPA ID Number

**WAREHOUSE (Continued)**

**S111760452**

from 1999 to 2003, when the system was shut down with approval from the Santa Clara Valley Water District (SCVWD). Ongoing quarterly groundwater monitoring indicated that chemical concentrations were rebounding by January 2005. Construction of the Miraido Apartment complex was completed in 1997 and occupied in 1998. The complex includes three apartment buildings, a community meeting room and pool area. The apartment buildings are referred to as building 520 which is a two story structure, and buildings 540 and 560 which are mostly three story structures with second story lofts on the third floor. Building 560 has commercial retail space on the bottom floor. Soil vapor, sub-slab soil vapor, indoor air, and outdoor air samples have been collected and analyzed. The most recent investigation which consisted of collecting indoor air, sub-slab soil vapor and background outdoor air samples is currently under review. The investigation will present the analytical results, findings, conclusions and recommended actions.

LUST:

Global Id: T0608500710  
Contact Type: Local Agency Caseworker  
Contact Name: Gerald O'Regan  
Organization Name: SANTA CLARA COUNTY LOP  
Address: 1555 BERGER DRIVE STE 300  
City: SAN JOSE  
Email: gerald.o'regan@deh.sccgov.org  
Phone Number: Not reported

Global Id: T0608500710  
Contact Type: Regional Board Caseworker  
Contact Name: Regional Water Board  
Organization Name: SAN FRANCISCO BAY RWQCB (REGION 2)  
Address: 1515 CLAY ST SUITE 1400  
City: OAKLAND  
Email: Not reported  
Phone Number: Not reported

LUST:

Global Id: T0608500710  
Action Type: ENFORCEMENT  
Date: 06/21/2011  
Action: Staff Letter

Global Id: T0608500710  
Action Type: ENFORCEMENT  
Date: 04/04/2011  
Action: Staff Letter

Global Id: T0608500710  
Action Type: ENFORCEMENT  
Date: 08/01/2013  
Action: Site Visit / Inspection / Sampling

Global Id: T0608500710  
Action Type: ENFORCEMENT  
Date: 04/10/2009  
Action: Staff Letter - #9002014

Map ID  
Direction  
Distance  
Elevation

MAP FINDINGS

Site

Database(s)

EDR ID Number  
EPA ID Number

**WAREHOUSE (Continued)**

**S111760452**

Global Id:	T0608500710
Action Type:	ENFORCEMENT
Date:	07/07/2009
Action:	Staff Letter - #900277
Global Id:	T0608500710
Action Type:	RESPONSE
Date:	01/31/2012
Action:	Monitoring Report - Quarterly
Global Id:	T0608500710
Action Type:	ENFORCEMENT
Date:	12/15/2017
Action:	Staff Letter
Global Id:	T0608500710
Action Type:	RESPONSE
Date:	01/10/2018
Action:	Verbal Communication
Global Id:	T0608500710
Action Type:	RESPONSE
Date:	02/12/1997
Action:	Well Installation Report
Global Id:	T0608500710
Action Type:	RESPONSE
Date:	02/10/2004
Action:	Well Destruction Report
Global Id:	T0608500710
Action Type:	ENFORCEMENT
Date:	10/22/2010
Action:	Staff Letter
Global Id:	T0608500710
Action Type:	ENFORCEMENT
Date:	01/05/2010
Action:	Staff Letter - #0105110
Global Id:	T0608500710
Action Type:	ENFORCEMENT
Date:	02/09/2010
Action:	Staff Letter
Global Id:	T0608500710
Action Type:	ENFORCEMENT
Date:	02/23/2009
Action:	Staff Letter - #90023220
Global Id:	T0608500710
Action Type:	ENFORCEMENT
Date:	07/23/2014
Action:	Staff Letter
Global Id:	T0608500710
Action Type:	RESPONSE

Map ID  
Direction  
Distance  
Elevation

MAP FINDINGS

Site

Database(s)

EDR ID Number  
EPA ID Number

**WAREHOUSE (Continued)**

**S111760452**

Date: 10/31/2009  
Action: Monitoring Report - Quarterly

Global Id: T0608500710  
Action Type: RESPONSE  
Date: 11/24/2008  
Action: Other Report / Document

Global Id: T0608500710  
Action Type: RESPONSE  
Date: 10/31/2009  
Action: Site Assessment Report

Global Id: T0608500710  
Action Type: RESPONSE  
Date: 06/03/2009  
Action: Other Workplan

Global Id: T0608500710  
Action Type: RESPONSE  
Date: 04/12/2010  
Action: Other Report / Document

Global Id: T0608500710  
Action Type: RESPONSE  
Date: 03/08/2016  
Action: Email Correspondence

Global Id: T0608500710  
Action Type: ENFORCEMENT  
Date: 05/09/2018  
Action: Staff Letter

Global Id: T0608500710  
Action Type: ENFORCEMENT  
Date: 01/27/2011  
Action: Staff Letter

Global Id: T0608500710  
Action Type: ENFORCEMENT  
Date: 08/07/2009  
Action: Staff Letter - #900278

Global Id: T0608500710  
Action Type: ENFORCEMENT  
Date: 10/21/2010  
Action: Staff Letter

Global Id: T0608500710  
Action Type: ENFORCEMENT  
Date: 08/15/2011  
Action: Staff Letter

Global Id: T0608500710  
Action Type: ENFORCEMENT  
Date: 07/12/2012  
Action: Staff Letter



Map ID  
Direction  
Distance  
Elevation

MAP FINDINGS

Site

Database(s)

EDR ID Number  
EPA ID Number

**WAREHOUSE (Continued)**

**S111760452**

Global Id:	T0608500710
Action Type:	ENFORCEMENT
Date:	04/04/2012
Action:	Staff Letter
Global Id:	T0608500710
Action Type:	RESPONSE
Date:	01/31/2010
Action:	Monitoring Report - Quarterly
Global Id:	T0608500710
Action Type:	RESPONSE
Date:	05/11/2009
Action:	Other Report / Document
Global Id:	T0608500710
Action Type:	RESPONSE
Date:	06/30/2011
Action:	Corrective Action Plan / Remedial Action Plan
Global Id:	T0608500710
Action Type:	RESPONSE
Date:	04/30/2012
Action:	Monitoring Report - Quarterly
Global Id:	T0608500710
Action Type:	RESPONSE
Date:	05/07/2013
Action:	Soil and Water Investigation Workplan
Global Id:	T0608500710
Action Type:	RESPONSE
Date:	08/01/2013
Action:	Other Report / Document
Global Id:	T0608500710
Action Type:	RESPONSE
Date:	04/28/1997
Action:	Request for Closure
Global Id:	T0608500710
Action Type:	RESPONSE
Date:	04/06/2011
Action:	Other Report / Document
Global Id:	T0608500710
Action Type:	RESPONSE
Date:	09/22/2017
Action:	Other Report / Document
Global Id:	T0608500710
Action Type:	ENFORCEMENT
Date:	05/01/2009
Action:	Staff Letter - #900215
Global Id:	T0608500710
Action Type:	ENFORCEMENT

Map ID  
Direction  
Distance  
Elevation

MAP FINDINGS

Site

Database(s)

EDR ID Number  
EPA ID Number

**WAREHOUSE (Continued)**

**S111760452**

Date: 05/31/2013  
Action: Notification - Public Participation Document

Global Id: T0608500710  
Action Type: ENFORCEMENT  
Date: 01/11/2013  
Action: Staff Letter

Global Id: T0608500710  
Action Type: RESPONSE  
Date: 10/31/2011  
Action: Monitoring Report - Quarterly

Global Id: T0608500710  
Action Type: RESPONSE  
Date: 07/31/2012  
Action: Monitoring Report - Quarterly

Global Id: T0608500710  
Action Type: RESPONSE  
Date: 04/07/2010  
Action: Correspondence

Global Id: T0608500710  
Action Type: RESPONSE  
Date: 03/29/2010  
Action: Other Report / Document

Global Id: T0608500710  
Action Type: RESPONSE  
Date: 05/17/2010  
Action: Site Assessment Report

Global Id: T0608500710  
Action Type: RESPONSE  
Date: 04/14/2010  
Action: Other Report / Document

Global Id: T0608500710  
Action Type: RESPONSE  
Date: 04/30/2008  
Action: Soil and Water Investigation Workplan

Global Id: T0608500710  
Action Type: RESPONSE  
Date: 07/07/2008  
Action: Other Workplan

Global Id: T0608500710  
Action Type: ENFORCEMENT  
Date: 07/21/2016  
Action: Staff Letter

Global Id: T0608500710  
Action Type: RESPONSE  
Date: 10/15/2007  
Action: Other Report / Document

Map ID  
Direction  
Distance  
Elevation

MAP FINDINGS

Site

Database(s)

EDR ID Number  
EPA ID Number

**WAREHOUSE (Continued)**

**S111760452**

Global Id: T0608500710  
Action Type: RESPONSE  
Date: 02/23/2015  
Action: Soil and Water Investigation Workplan - Regulator Responded

Global Id: T0608500710  
Action Type: RESPONSE  
Date: 04/30/2014  
Action: Monitoring Report - Quarterly

Global Id: T0608500710  
Action Type: ENFORCEMENT  
Date: 02/15/2013  
Action: Staff Letter

Global Id: T0608500710  
Action Type: ENFORCEMENT  
Date: 04/26/2013  
Action: Staff Letter

Global Id: T0608500710  
Action Type: ENFORCEMENT  
Date: 11/28/2007  
Action: \* No Action - #708211

Global Id: T0608500710  
Action Type: ENFORCEMENT  
Date: 04/26/2013  
Action: Staff Letter

Global Id: T0608500710  
Action Type: RESPONSE  
Date: 08/24/2009  
Action: Other Report / Document

Global Id: T0608500710  
Action Type: RESPONSE  
Date: 04/21/2009  
Action: Fact Sheets - Public Participation

Global Id: T0608500710  
Action Type: RESPONSE  
Date: 05/11/2009  
Action: Other Report / Document

Global Id: T0608500710  
Action Type: RESPONSE  
Date: 01/15/1997  
Action: Monitoring Report - Quarterly

Global Id: T0608500710  
Action Type: RESPONSE  
Date: 05/29/2009  
Action: Interim Remedial Action Report

Global Id: T0608500710  
Action Type: RESPONSE

Map ID  
Direction  
Distance  
Elevation

MAP FINDINGS

Site

Database(s)

EDR ID Number  
EPA ID Number

**WAREHOUSE (Continued)**

**S111760452**

Date: 06/03/2005  
Action: Other Report / Document

Global Id: T0608500710  
Action Type: RESPONSE  
Date: 05/16/1988  
Action: Preliminary Site Assessment Report

Global Id: T0608500710  
Action Type: RESPONSE  
Date: 05/19/1995  
Action: Unauthorized Release Form

Global Id: T0608500710  
Action Type: RESPONSE  
Date: 01/31/1995  
Action: Other Workplan

Global Id: T0608500710  
Action Type: RESPONSE  
Date: 05/11/2007  
Action: Monitoring Report - Quarterly

Global Id: T0608500710  
Action Type: RESPONSE  
Date: 02/13/1995  
Action: Interim Remedial Action Report

Global Id: T0608500710  
Action Type: RESPONSE  
Date: 07/28/2009  
Action: Other Report / Document

Global Id: T0608500710  
Action Type: RESPONSE  
Date: 05/24/2013  
Action: Fact Sheets - Public Participation

Global Id: T0608500710  
Action Type: RESPONSE  
Date: 05/24/2013  
Action: Other Report / Document

Global Id: T0608500710  
Action Type: RESPONSE  
Date: 07/29/1991  
Action: Soil and Water Investigation Report

Global Id: T0608500710  
Action Type: RESPONSE  
Date: 09/16/2015  
Action: Email Correspondence

Global Id: T0608500710  
Action Type: RESPONSE  
Date: 01/30/2017  
Action: Monitoring Report - Quarterly

Map ID  
Direction  
Distance  
Elevation

MAP FINDINGS

Site

Database(s)

EDR ID Number  
EPA ID Number

**WAREHOUSE (Continued)**

**S111760452**

Global Id:	T0608500710
Action Type:	RESPONSE
Date:	07/30/2016
Action:	Monitoring Report - Quarterly
Global Id:	T0608500710
Action Type:	RESPONSE
Date:	07/01/2013
Action:	Well Installation Workplan
Global Id:	T0608500710
Action Type:	RESPONSE
Date:	01/01/1991
Action:	Correspondence
Global Id:	T0608500710
Action Type:	RESPONSE
Date:	07/28/2009
Action:	Other Report / Document
Global Id:	T0608500710
Action Type:	REMEDIATION
Date:	06/01/2009
Action:	Soil Vapor Extraction (SVE)
Global Id:	T0608500710
Action Type:	REMEDIATION
Date:	06/25/1996
Action:	Free Product Removal
Global Id:	T0608500710
Action Type:	REMEDIATION
Date:	04/15/1999
Action:	In Situ Physical/Chemical Treatment (other than SVE)
Global Id:	T0608500710
Action Type:	REMEDIATION
Date:	03/24/1997
Action:	Excavation
Global Id:	T0608500710
Action Type:	REMEDIATION
Date:	04/08/1992
Action:	Pump & Treat (P&T) Groundwater
Global Id:	T0608500710
Action Type:	RESPONSE
Date:	10/30/2016
Action:	Monitoring Report - Quarterly
Global Id:	T0608500710
Action Type:	RESPONSE
Date:	02/27/2015
Action:	Soil and Water Investigation Workplan
Global Id:	T0608500710
Action Type:	RESPONSE

Map ID  
Direction  
Distance  
Elevation

MAP FINDINGS

Site

Database(s)

EDR ID Number  
EPA ID Number

**WAREHOUSE (Continued)**

**S111760452**

Date: 03/08/2013  
Action: CAP/RAP - Other Report - Regulator Responded

Global Id: T0608500710  
Action Type: RESPONSE  
Date: 02/16/1995  
Action: Other Report / Document

Global Id: T0608500710  
Action Type: ENFORCEMENT  
Date: 02/03/2006  
Action: Staff Letter - #060302

Global Id: T0608500710  
Action Type: ENFORCEMENT  
Date: 07/19/2006  
Action: Staff Letter - #60917

Global Id: T0608500710  
Action Type: ENFORCEMENT  
Date: 09/11/2009  
Action: Staff Letter - #9002119

Global Id: T0608500710  
Action Type: Other  
Date: 07/28/1988  
Action: Leak Discovery

Global Id: T0608500710  
Action Type: RESPONSE  
Date: 04/03/2009  
Action: Soil and Water Investigation Workplan - Addendum

Global Id: T0608500710  
Action Type: RESPONSE  
Date: 09/25/1995  
Action: Other Report / Document

Global Id: T0608500710  
Action Type: RESPONSE  
Date: 01/31/2011  
Action: Monitoring Report - Quarterly

Global Id: T0608500710  
Action Type: RESPONSE  
Date: 05/28/2010  
Action: NPDES / WDR Reports

Global Id: T0608500710  
Action Type: RESPONSE  
Date: 07/13/2012  
Action: Site Assessment Report

Global Id: T0608500710  
Action Type: RESPONSE  
Date: 03/22/2006  
Action: Risk Assessment Report

Map ID  
Direction  
Distance  
Elevation

MAP FINDINGS

Site

Database(s)

EDR ID Number  
EPA ID Number

**WAREHOUSE (Continued)**

**S111760452**

Global Id:	T0608500710
Action Type:	RESPONSE
Date:	04/09/1998
Action:	Other Report / Document
Global Id:	T0608500710
Action Type:	RESPONSE
Date:	11/06/1995
Action:	CAP/RAP - Other Report
Global Id:	T0608500710
Action Type:	RESPONSE
Date:	04/30/2016
Action:	Monitoring Report - Quarterly
Global Id:	T0608500710
Action Type:	RESPONSE
Date:	04/03/1996
Action:	Other Report / Document
Global Id:	T0608500710
Action Type:	ENFORCEMENT
Date:	01/23/2014
Action:	Staff Letter
Global Id:	T0608500710
Action Type:	RESPONSE
Date:	05/11/2009
Action:	Correspondence
Global Id:	T0608500710
Action Type:	RESPONSE
Date:	01/28/2002
Action:	Monitoring Report - Quarterly
Global Id:	T0608500710
Action Type:	ENFORCEMENT
Date:	03/22/2016
Action:	Staff Letter
Global Id:	T0608500710
Action Type:	ENFORCEMENT
Date:	06/03/2005
Action:	Other Report
Global Id:	T0608500710
Action Type:	RESPONSE
Date:	11/30/2015
Action:	Remedial Progress Report - Regulator Responded
Global Id:	T0608500710
Action Type:	RESPONSE
Date:	05/03/2018
Action:	Corrective Action Plan / Remedial Action Plan - Regulator Responded
Global Id:	T0608500710
Action Type:	RESPONSE

Map ID  
Direction  
Distance  
Elevation

MAP FINDINGS

Site

Database(s)

EDR ID Number  
EPA ID Number

**WAREHOUSE (Continued)**

**S111760452**

Date: 07/13/2012  
Action: Site Assessment Report

Global Id: T0608500710  
Action Type: ENFORCEMENT  
Date: 03/05/2010  
Action: Staff Letter

Global Id: T0608500710  
Action Type: ENFORCEMENT  
Date: 03/17/2010  
Action: Staff Letter - #0102713

Global Id: T0608500710  
Action Type: ENFORCEMENT  
Date: 03/23/2010  
Action: Staff Letter

Global Id: T0608500710  
Action Type: ENFORCEMENT  
Date: 03/29/2010  
Action: Staff Letter

Global Id: T0608500710  
Action Type: ENFORCEMENT  
Date: 12/02/2010  
Action: Notice of Responsibility

Global Id: T0608500710  
Action Type: ENFORCEMENT  
Date: 07/16/2010  
Action: Staff Letter - #0102617

Global Id: T0608500710  
Action Type: ENFORCEMENT  
Date: 03/04/2008  
Action: Staff Letter - #80403

Global Id: T0608500710  
Action Type: ENFORCEMENT  
Date: 03/28/2006  
Action: Staff Letter - #062803

Global Id: T0608500710  
Action Type: ENFORCEMENT  
Date: 07/03/2007  
Action: Staff Letter - #70370

Global Id: T0608500710  
Action Type: ENFORCEMENT  
Date: 12/01/2006  
Action: Staff Letter - #60121

Global Id: T0608500710  
Action Type: ENFORCEMENT  
Date: 09/22/2010  
Action: Staff Letter



Map ID  
Direction  
Distance  
Elevation

MAP FINDINGS

Site

Database(s)

EDR ID Number  
EPA ID Number

**WAREHOUSE (Continued)**

**S111760452**

Global Id:	T0608500710
Action Type:	ENFORCEMENT
Date:	08/22/2013
Action:	Site Visit / Inspection / Sampling
Global Id:	T0608500710
Action Type:	RESPONSE
Date:	03/22/2006
Action:	Risk Assessment Report
Global Id:	T0608500710
Action Type:	RESPONSE
Date:	11/30/2006
Action:	Risk Assessment Report
Global Id:	T0608500710
Action Type:	RESPONSE
Date:	04/30/2005
Action:	Monitoring Report - Quarterly
Global Id:	T0608500710
Action Type:	RESPONSE
Date:	01/26/2007
Action:	Other Report / Document
Global Id:	T0608500710
Action Type:	RESPONSE
Date:	06/13/2011
Action:	Site Assessment Report
Global Id:	T0608500710
Action Type:	RESPONSE
Date:	10/31/2006
Action:	Monitoring Report - Quarterly
Global Id:	T0608500710
Action Type:	RESPONSE
Date:	08/01/2003
Action:	Monitoring Report - Quarterly
Global Id:	T0608500710
Action Type:	RESPONSE
Date:	12/30/2004
Action:	Interim Remedial Action Plan
Global Id:	T0608500710
Action Type:	RESPONSE
Date:	10/13/2009
Action:	Other Report / Document
Global Id:	T0608500710
Action Type:	RESPONSE
Date:	07/31/2010
Action:	Monitoring Report - Quarterly
Global Id:	T0608500710
Action Type:	RESPONSE

Map ID  
Direction  
Distance  
Elevation

MAP FINDINGS

Site

Database(s)

EDR ID Number  
EPA ID Number

**WAREHOUSE (Continued)**

**S111760452**

Date: 10/30/2019  
Action: Remedial Progress Report

Global Id: T0608500710  
Action Type: ENFORCEMENT  
Date: 12/12/1995  
Action: Notice of Responsibility - #39958

Global Id: T0608500710  
Action Type: ENFORCEMENT  
Date: 03/27/1998  
Action: Warning Letter - #27542

Global Id: T0608500710  
Action Type: ENFORCEMENT  
Date: 03/14/1999  
Action: Staff Letter - #27551

Global Id: T0608500710  
Action Type: ENFORCEMENT  
Date: 01/23/2002  
Action: Staff Letter - #27557

Global Id: T0608500710  
Action Type: ENFORCEMENT  
Date: 09/20/2004  
Action: Staff Letter - #44741

Global Id: T0608500710  
Action Type: ENFORCEMENT  
Date: 01/25/2005  
Action: Staff Letter

Global Id: T0608500710  
Action Type: ENFORCEMENT  
Date: 05/01/2009  
Action: Staff Letter - #900215

Global Id: T0608500710  
Action Type: ENFORCEMENT  
Date: 05/01/2009  
Action: Staff Letter - #900215

Global Id: T0608500710  
Action Type: ENFORCEMENT  
Date: 04/14/2009  
Action: Staff Letter - #9002414

Global Id: T0608500710  
Action Type: ENFORCEMENT  
Date: 05/01/2009  
Action: Staff Letter - #900215

Global Id: T0608500710  
Action Type: ENFORCEMENT  
Date: 01/09/2015  
Action: Staff Letter

Map ID  
Direction  
Distance  
Elevation

MAP FINDINGS

Site

Database(s)

EDR ID Number  
EPA ID Number

**WAREHOUSE (Continued)**

**S111760452**

Global Id:	T0608500710
Action Type:	ENFORCEMENT
Date:	03/16/2015
Action:	Staff Letter
Global Id:	T0608500710
Action Type:	ENFORCEMENT
Date:	07/17/2008
Action:	Staff Letter - #80717
Global Id:	T0608500710
Action Type:	ENFORCEMENT
Date:	08/12/2009
Action:	Staff Letter - #9002218
Global Id:	T0608500710
Action Type:	RESPONSE
Date:	04/30/2006
Action:	Other Report / Document
Global Id:	T0608500710
Action Type:	RESPONSE
Date:	10/30/1999
Action:	Monitoring Report - Quarterly
Global Id:	T0608500710
Action Type:	RESPONSE
Date:	07/30/1999
Action:	Monitoring Report - Quarterly
Global Id:	T0608500710
Action Type:	RESPONSE
Date:	04/30/1999
Action:	Other Report / Document
Global Id:	T0608500710
Action Type:	ENFORCEMENT
Date:	06/22/2017
Action:	Staff Letter
Global Id:	T0608500710
Action Type:	RESPONSE
Date:	04/30/2010
Action:	Monitoring Report - Quarterly
Global Id:	T0608500710
Action Type:	RESPONSE
Date:	10/07/1994
Action:	Monitoring Report - Quarterly
Global Id:	T0608500710
Action Type:	RESPONSE
Date:	01/30/2015
Action:	Monitoring Report - Quarterly
Global Id:	T0608500710
Action Type:	RESPONSE

Map ID  
Direction  
Distance  
Elevation

MAP FINDINGS

Site

Database(s)

EDR ID Number  
EPA ID Number

**WAREHOUSE (Continued)**

**S111760452**

Date: 11/30/2017  
Action: Remedial Progress Report

Global Id: T0608500710  
Action Type: ENFORCEMENT  
Date: 05/03/2010  
Action: Staff Letter - #010235

Global Id: T0608500710  
Action Type: ENFORCEMENT  
Date: 12/09/1996  
Action: Staff Letter - #27539

Global Id: T0608500710  
Action Type: ENFORCEMENT  
Date: 10/27/1998  
Action: Staff Letter - #27547

Global Id: T0608500710  
Action Type: ENFORCEMENT  
Date: 06/04/2003  
Action: Staff Letter - #41476

Global Id: T0608500710  
Action Type: ENFORCEMENT  
Date: 10/18/2005  
Action: Staff Letter

Global Id: T0608500710  
Action Type: ENFORCEMENT  
Date: 04/04/2012  
Action: Staff Letter

Global Id: T0608500710  
Action Type: Other  
Date: 09/06/1988  
Action: Leak Reported

Global Id: T0608500710  
Action Type: RESPONSE  
Date: 03/25/2010  
Action: Fact Sheets - Public Participation

Global Id: T0608500710  
Action Type: ENFORCEMENT  
Date: 02/23/2009  
Action: Staff Letter - #90023202

Global Id: T0608500710  
Action Type: ENFORCEMENT  
Date: 02/09/2009  
Action: Staff Letter - #90029020

Global Id: T0608500710  
Action Type: Other  
Date: 07/28/1988  
Action: Leak Stopped

Map ID  
Direction  
Distance  
Elevation

MAP FINDINGS

Site

Database(s)

EDR ID Number  
EPA ID Number

**WAREHOUSE (Continued)**

**S111760452**

Global Id: T0608500710  
Action Type: RESPONSE  
Date: 02/20/2009  
Action: Other Report / Document

Global Id: T0608500710  
Action Type: RESPONSE  
Date: 07/28/2009  
Action: Other Report / Document

Global Id: T0608500710  
Action Type: ENFORCEMENT  
Date: 09/17/2015  
Action: Staff Letter

Global Id: T0608500710  
Action Type: RESPONSE  
Date: 04/27/2017  
Action: CAP/RAP - Final Remediation / Design Plan - Regulator Responded

**LUST:**

Global Id: T0608500710  
Status: Open - Case Begin Date  
Status Date: 01/10/1988

Global Id: T0608500710  
Status: Open - Site Assessment  
Status Date: 01/10/1988

Global Id: T0608500710  
Status: Open - Verification Monitoring  
Status Date: 06/07/2003

Global Id: T0608500710  
Status: Open - Site Assessment  
Status Date: 12/31/2004

**CERS TANKS:**

Site ID: 256840  
CERS ID: T0608500710  
CERS Description: Leaking Underground Storage Tank Cleanup Site

**Affiliation:**

Affiliation Type Desc: Local Agency Caseworker  
Entity Name: Gerald O'Regan - SANTA CLARA COUNTY LOP  
Entity Title: Not reported  
Affiliation Address: 1555 BERGER DRIVE STE 300  
Affiliation City: SAN JOSE  
Affiliation State: CA  
Affiliation Country: Not reported  
Affiliation Zip: Not reported  
Affiliation Phone: Not reported

Affiliation Type Desc: Regional Board Caseworker  
Entity Name: Regional Water Board - SAN FRANCISCO BAY RWQCB (REGION 2)  
Entity Title: Not reported

Map ID  
Direction  
Distance  
Elevation

MAP FINDINGS

Site

Database(s)

EDR ID Number  
EPA ID Number

**WAREHOUSE (Continued)**

**S111760452**

Affiliation Address: 1515 CLAY ST SUITE 1400  
Affiliation City: OAKLAND  
Affiliation State: CA  
Affiliation Country: Not reported  
Affiliation Zip: Not reported  
Affiliation Phone: Not reported

**N64  
WNW  
1/4-1/2  
0.465 mi.  
2457 ft.**

**GARDEN CITY POTTERY CO.  
560 N 6TH ST  
SAN JOSE, CA 95106  
Site 3 of 3 in cluster N**

**LUST U001602457  
HIST LUST N/A  
HIST UST  
EMI**

**Relative:  
Lower  
Actual:  
72 ft.**

LUST REG 2:  
Region: 2  
Facility Id: Not reported  
Facility Status: Pollution Characterization  
Case Number: 07S1E05N01f  
How Discovered: Not reported  
Leak Cause: Not reported  
Leak Source: Not reported  
Date Leak Confirmed: Not reported  
Oversight Program: LUST  
Prelim. Site Assessment Wokplan Submitted: Not reported  
Preliminary Site Assessment Began: 1/10/1988  
Pollution Characterization Began: 1/10/1988  
Pollution Remediation Plan Submitted: Not reported  
Date Remediation Action Underway: Not reported  
Date Post Remedial Action Monitoring Began: Not reported

**LUST SANTA CLARA:**

Region: SANTA CLARA  
SCVWD ID: 07S1E05N01F  
Date Closed: Not reported  
EDR Link ID: 07S1E05N01F

**HIST LUST SANTA CLARA:**

Region: SANTA CLARA  
Region Code: 2  
SCVWD ID: 07S1E05N01  
Oversite Agency: SCCDEH  
Date Listed: 1995-12-12 00:00:00  
Closed Date: Not reported

**HIST UST:**

File Number: Not reported  
URL: Not reported  
Region: STATE  
Facility ID: 00000042028  
Facility Type: Other  
Other Type: TRUCKING  
Contact Name: C.G. BRIERLEY  
Telephone: 4082950410  
Owner Name: GARDEN CITY POTTERY CO.  
Owner Address: 560 NORTH SIXTH ST.

Map ID  
Direction  
Distance  
Elevation

MAP FINDINGS

Site

Database(s)

EDR ID Number  
EPA ID Number

**GARDEN CITY POTTERY CO. (Continued)**

**U001602457**

Owner City,St,Zip: SAN JOSE, CA 95106  
Total Tanks: 0003

Tank Num: 001  
Container Num: (1)  
Year Installed: 1974  
Tank Capacity: 00001000  
Tank Used for: PRODUCT  
Type of Fuel: DIESEL  
Container Construction Thickness: Not reported  
Leak Detection: Visual, Stock Inventor

Tank Num: 002  
Container Num: (2)  
Year Installed: 1974  
Tank Capacity: 00001000  
Tank Used for: PRODUCT  
Type of Fuel: DIESEL  
Container Construction Thickness: Not reported  
Leak Detection: Visual, Stock Inventor

Tank Num: 003  
Container Num: (3)  
Year Installed: Not reported  
Tank Capacity: 00000500  
Tank Used for: PRODUCT  
Type of Fuel: UNLEADED  
Container Construction Thickness: Not reported  
Leak Detection: Visual, Stock Inventor

**EMI:**

Year: 2012  
County Code: 43  
Air Basin: SF  
Facility ID: 11600  
Air District Name: BA  
SIC Code: 6531  
Air District Name: BAY AREA AQMD  
Community Health Air Pollution Info System: Not reported  
Consolidated Emission Reporting Rule: Not reported  
Total Organic Hydrocarbon Gases Tons/Yr: 0  
Reactive Organic Gases Tons/Yr: 0  
Carbon Monoxide Emissions Tons/Yr: 0  
NOX - Oxides of Nitrogen Tons/Yr: 0  
SOX - Oxides of Sulphur Tons/Yr: 0  
Particulate Matter Tons/Yr: 0  
Part. Matter 10 Micrometers and Smllr Tons/Yr:0

Year: 2013  
County Code: 43  
Air Basin: SF  
Facility ID: 11600  
Air District Name: BA  
SIC Code: 6531  
Air District Name: BAY AREA AQMD  
Community Health Air Pollution Info System: Not reported  
Consolidated Emission Reporting Rule: Not reported

Map ID  
Direction  
Distance  
Elevation

MAP FINDINGS

Site

Database(s)

EDR ID Number  
EPA ID Number

**GARDEN CITY POTTERY CO. (Continued)**

**U001602457**

Total Organic Hydrocarbon Gases Tons/Yr: 0  
Reactive Organic Gases Tons/Yr: 0  
Carbon Monoxide Emissions Tons/Yr: 0  
NOX - Oxides of Nitrogen Tons/Yr: 0  
SOX - Oxides of Sulphur Tons/Yr: 0  
Particulate Matter Tons/Yr: 0  
Part. Matter 10 Micrometers and Smlr Tons/Yr:0

Year: 2014  
County Code: 43  
Air Basin: SF  
Facility ID: 11600  
Air District Name: BA  
SIC Code: 6531  
Air District Name: BAY AREA AQMD  
Community Health Air Pollution Info System: Not reported  
Consolidated Emission Reporting Rule: Not reported  
Total Organic Hydrocarbon Gases Tons/Yr: 0.000151132  
Reactive Organic Gases Tons/Yr: 0  
Carbon Monoxide Emissions Tons/Yr: 0  
NOX - Oxides of Nitrogen Tons/Yr: 0  
SOX - Oxides of Sulphur Tons/Yr: 0  
Particulate Matter Tons/Yr: 0  
Part. Matter 10 Micrometers and Smlr Tons/Yr:0

Year: 2015  
County Code: 43  
Air Basin: SF  
Facility ID: 11600  
Air District Name: BA  
SIC Code: 6531  
Air District Name: BAY AREA AQMD  
Community Health Air Pollution Info System: Not reported  
Consolidated Emission Reporting Rule: Not reported  
Total Organic Hydrocarbon Gases Tons/Yr: 0.000249899  
Reactive Organic Gases Tons/Yr: 0.000249899  
Carbon Monoxide Emissions Tons/Yr: 0  
NOX - Oxides of Nitrogen Tons/Yr: 0  
SOX - Oxides of Sulphur Tons/Yr: 0  
Particulate Matter Tons/Yr: 0  
Part. Matter 10 Micrometers and Smlr Tons/Yr:0

Year: 2016  
County Code: 43  
Air Basin: SF  
Facility ID: 11600  
Air District Name: BA  
SIC Code: 6531  
Air District Name: BAY AREA AQMD  
Community Health Air Pollution Info System: Not reported  
Consolidated Emission Reporting Rule: Not reported  
Total Organic Hydrocarbon Gases Tons/Yr: 0.00025367  
Reactive Organic Gases Tons/Yr: 0.000177213862  
Carbon Monoxide Emissions Tons/Yr: Not reported  
NOX - Oxides of Nitrogen Tons/Yr: Not reported  
SOX - Oxides of Sulphur Tons/Yr: Not reported  
Particulate Matter Tons/Yr: Not reported



Map ID  
 Direction  
 Distance  
 Elevation

MAP FINDINGS

Site

Database(s)

EDR ID Number  
 EPA ID Number

**GARDEN CITY POTTERY CO. (Continued)**

**U001602457**

Part. Matter 10 Micrometers and Smlr Tons/Yr:Not reported

**O65**      **LOOMIS ARMORED INC**  
**SSW**      **128 JOHN ST**  
**1/4-1/2**    **SAN JOSE, CA**  
**0.467 mi.**  
**2468 ft.**    **Site 1 of 2 in cluster O**

**HIST CORTESE**    **S105026256**  
**N/A**

**Relative:**      HIST CORTESE:  
**Higher**          Region:                      CORTESE  
**Actual:**          Facility County Code:      43  
**85 ft.**              Reg By:                      LTNKA  
                          Reg Id:                      43-0828

**O66**      **LOOMIS ARMORED CAR SERVICE**  
**SSW**      **128 EAST SAINT JOHN STREET**  
**1/4-1/2**    **SAN JOSE, CA 95112**  
**0.473 mi.**  
**2496 ft.**    **Site 2 of 2 in cluster O**

**LUST**      **U001602602**  
**HIST LUST**    **N/A**  
**HIST UST**  
**CERS**

**Relative:**      LUST:  
**Higher**          Lead Agency:              SANTA CLARA COUNTY LOP  
**Actual:**          Case Type:                  LUST Cleanup Site  
**86 ft.**              Geo Track:                  [http://geotracker.waterboards.ca.gov/profile\\_report.asp?global\\_id=T0608500842](http://geotracker.waterboards.ca.gov/profile_report.asp?global_id=T0608500842)  
                          Global Id:                    T0608500842  
                          Latitude:                    37.338983  
                          Longitude:                  -121.887902  
                          Status:                      Completed - Case Closed  
                          Status Date:                11/25/1996  
                          Case Worker:                UST  
                          RB Case Number:            Not reported  
                          Local Agency:              SANTA CLARA COUNTY LOP  
                          File Location:              All Files are on GeoTracker or in the Local Agency Database  
                          Local Case Number:        Not reported  
                          Potential Media Affect:    Other Groundwater (uses other than drinking water)  
                          Potential Contaminants of Concern: Gasoline  
                          Site History:                Not reported

LUST:  
 Global Id:                    T0608500842  
 Contact Type:                Regional Board Caseworker  
 Contact Name:                Regional Water Board  
 Organization Name:         SAN FRANCISCO BAY RWQCB (REGION 2)  
 Address:                      1515 CLAY ST SUITE 1400  
 City:                          OAKLAND  
 Email:                         Not reported  
 Phone Number:               Not reported

Global Id:                    T0608500842  
 Contact Type:                Local Agency Caseworker  
 Contact Name:                UST CASE WORKER  
 Organization Name:         SANTA CLARA COUNTY LOP  
 Address:                      1555 Berger Drive, Suite 300  
 City:                          SAN JOSE  
 Email:                         Not reported  
 Phone Number:               4089183400

Map ID  
Direction  
Distance  
Elevation

MAP FINDINGS

Site

Database(s)

EDR ID Number  
EPA ID Number

**LOOMIS ARMORED CAR SERVICE (Continued)**

**U001602602**

LUST:

Global Id: T0608500842  
Action Type: ENFORCEMENT  
Date: 05/31/1990  
Action: Notice of Responsibility - #39873

Global Id: T0608500842  
Action Type: REMEDIATION  
Date: 09/10/1990  
Action: Excavation

Global Id: T0608500842  
Action Type: ENFORCEMENT  
Date: 11/25/1996  
Action: Closure/No Further Action Letter

Global Id: T0608500842  
Action Type: RESPONSE  
Date: 11/25/1996  
Action: Other Report / Document

Global Id: T0608500842  
Action Type: Other  
Date: 05/14/1990  
Action: Leak Reported

LUST:

Global Id: T0608500842  
Status: Open - Case Begin Date  
Status Date: 01/10/1990

Global Id: T0608500842  
Status: Open - Site Assessment  
Status Date: 01/10/1990

Global Id: T0608500842  
Status: Open - Site Assessment  
Status Date: 03/27/1990

Global Id: T0608500842  
Status: Completed - Case Closed  
Status Date: 11/25/1996

LUST REG 2:

Region: 2  
Facility Id: Not reported  
Facility Status: Case Closed  
Case Number: 07S1E08F02f  
How Discovered: Not reported  
Leak Cause: Not reported  
Leak Source: Not reported  
Date Leak Confirmed: Not reported  
Oversight Program: LUST  
Prelim. Site Assesment Wokplan Submitted: Not reported  
Preliminary Site Assesment Began: 1/10/1990

Map ID  
Direction  
Distance  
Elevation

MAP FINDINGS

Site

Database(s)

EDR ID Number  
EPA ID Number

**LOOMIS ARMORED CAR SERVICE (Continued)**

**U001602602**

Pollution Characterization Began: 3/27/1990  
Pollution Remediation Plan Submitted: Not reported  
Date Remediation Action Underway: Not reported  
Date Post Remedial Action Monitoring Began: Not reported

**LUST SANTA CLARA:**

Region: SANTA CLARA  
SCVWD ID: 07S1E08F02F  
Date Closed: 11/25/1996  
EDR Link ID: 07S1E08F02F

**HIST LUST SANTA CLARA:**

Region: SANTA CLARA  
Region Code: 2  
SCVWD ID: 07S1E08F02  
Oversite Agency: SCVWD  
Date Listed: 1990-05-25 00:00:00  
Closed Date: 1996-11-25 00:00:00

**HIST UST:**

File Number: 0002D24F  
URL: <http://geotracker.waterboards.ca.gov/ustpdfs/pdf/0002D24F.pdf>  
Region: STATE  
Facility ID: 00000045223  
Facility Type: Other  
Other Type: ARMORED CAR  
Contact Name: CHARLES L. PIERCE, MANAGER  
Telephone: 4082958181  
Owner Name: SAME  
Owner Address: Not reported  
Owner City,St,Zip: SANTA CLARA, CA 95112  
Total Tanks: 0003

Tank Num: 001  
Container Num: 3  
Year Installed: Not reported  
Tank Capacity: 00002000  
Tank Used for: PRODUCT  
Type of Fuel: UNLEADED  
Container Construction Thickness: Not reported  
Leak Detection: Stock Inventor

Tank Num: 001  
Container Num: 3  
Year Installed: Not reported  
Tank Capacity: 00002000  
Tank Used for: PRODUCT  
Type of Fuel: UNLEADED  
Container Construction Thickness: Not reported  
Leak Detection: Stock Inventor

Tank Num: 002  
Container Num: 2  
Year Installed: Not reported  
Tank Capacity: 00003900  
Tank Used for: PRODUCT

Map ID  
Direction  
Distance  
Elevation

MAP FINDINGS

Site

Database(s)

EDR ID Number  
EPA ID Number

**LOOMIS ARMORED CAR SERVICE (Continued)**

**U001602602**

Type of Fuel: UNLEADED  
Container Construction Thickness: Not reported  
Leak Detection: Stock Inventor

Tank Num: 002  
Container Num: 2  
Year Installed: Not reported  
Tank Capacity: 00003900  
Tank Used for: PRODUCT  
Type of Fuel: UNLEADED  
Container Construction Thickness: Not reported  
Leak Detection: Stock Inventor

Tank Num: 003  
Container Num: 1  
Year Installed: Not reported  
Tank Capacity: 00003681  
Tank Used for: PRODUCT  
Type of Fuel: UNLEADED  
Container Construction Thickness: Not reported  
Leak Detection: Stock Inventor

Tank Num: 003  
Container Num: 1  
Year Installed: Not reported  
Tank Capacity: 00003681  
Tank Used for: PRODUCT  
Type of Fuel: UNLEADED  
Container Construction Thickness: Not reported  
Leak Detection: Stock Inventor

[Click here for Geo Tracker PDF:](#)

**CERS TANKS:**

Site ID: 232216  
CERS ID: T0608500842  
CERS Description: Leaking Underground Storage Tank Cleanup Site

**Affiliation:**

Affiliation Type Desc: Local Agency Caseworker  
Entity Name: UST CASE WORKER - SANTA CLARA COUNTY LOP  
Entity Title: Not reported  
Affiliation Address: 1555 Berger Drive, Suite 300  
Affiliation City: SAN JOSE  
Affiliation State: CA  
Affiliation Country: Not reported  
Affiliation Zip: Not reported  
Affiliation Phone: 4089183400

Affiliation Type Desc: Regional Board Caseworker  
Entity Name: Regional Water Board - SAN FRANCISCO BAY RWQCB (REGION 2)  
Entity Title: Not reported  
Affiliation Address: 1515 CLAY ST SUITE 1400  
Affiliation City: OAKLAND  
Affiliation State: CA  
Affiliation Country: Not reported  
Affiliation Zip: Not reported

Map ID  
Direction  
Distance  
Elevation

MAP FINDINGS

Site

Database(s)

EDR ID Number  
EPA ID Number

**LOOMIS ARMORED CAR SERVICE (Continued)**

**U001602602**

Affiliation Phone: Not reported

67  
SSW  
1/4-1/2  
0.484 mi.  
2555 ft.

**SJSC TOWERS**  
**167-193 E SANTA CLARA ST**  
**SAN JOSE, CA 95113**

**CPS-SLIC** **S121132576**  
**CERS** **N/A**

**Relative:**  
**Higher**  
**Actual:**  
**86 ft.**

**CPS-SLIC:**  
Region: STATE  
**Facility Status:** **Open - Remediation**  
Status Date: 11/02/2017  
Global Id: T10000010938  
Lead Agency: SANTA CLARA COUNTY LOP  
Lead Agency Case Number: 2017-15s  
Latitude: 37.33833  
Longitude: -121.88725  
Case Type: Cleanup Program Site  
Case Worker: AC  
Local Agency: SANTA CLARA COUNTY LOP  
RB Case Number: Not reported  
File Location: All Files are on GeoTracker or in the Local Agency Database  
Potential Media Affected: Other Groundwater (uses other than drinking water), Soil  
Potential Contaminants of Concern: Lead, Diesel, Gasoline, Total Petroleum Hydrocarbons (TPH)  
Site History: Site is planned for development of two 28 story towers with 3 levels of below grade parking. Residual contamination from past site use has been reported at the site. Select areas of the site with elevated levels of lead will be excavated down to 3 feet and disposed of off-site. The remaining soils will then be excavated to approximately 40 feet and disposed of off-site. Please refer to the Soil and Groundwater Management Plan to review details of the reported contamination as well as the mitigation measures proposed to protect human health and the environment.

[Click here to access the California GeoTracker records for this facility:](#)

**CERS TANKS:**  
Site ID: 425898  
CERS ID: T10000010938  
CERS Description: Cleanup Program Site

**Affiliation:**  
Affiliation Type Desc: Local Agency Caseworker  
Entity Name: AARON COSTA - SANTA CLARA COUNTY LOP  
Entity Title: Not reported  
Affiliation Address: 1555 Berger Drive, Suite 300  
Affiliation City: SAN JOSE  
Affiliation State: CA  
Affiliation Country: Not reported  
Affiliation Zip: Not reported  
Affiliation Phone: 4089181954

Map ID  
Direction  
Distance  
Elevation

MAP FINDINGS

Site

Database(s)

EDR ID Number  
EPA ID Number

68  
WSW  
1/4-1/2  
0.491 mi.  
2593 ft.

**BARRY SWENSON BUILDING CONST.**  
**390 N 2ND ST**  
**SAN JOSE, CA 95112**

**LUST** S104541895  
**HIST LUST** N/A  
**CERS**

**Relative:**  
**Higher**  
**Actual:**  
**84 ft.**

LUST:

Lead Agency: SANTA CLARA COUNTY LOP  
Case Type: LUST Cleanup Site  
Geo Track: [http://geotracker.waterboards.ca.gov/profile\\_report.asp?global\\_id=T0608500539](http://geotracker.waterboards.ca.gov/profile_report.asp?global_id=T0608500539)  
Global Id: T0608500539  
Latitude: 37.342636  
Longitude: -121.892757  
Status: Completed - Case Closed  
Status Date: 03/04/1998  
Case Worker: UST  
RB Case Number: Not reported  
Local Agency: SANTA CLARA COUNTY LOP  
File Location: All Files are on GeoTracker or in the Local Agency Database  
Local Case Number: Not reported  
Potential Media Affect: Soil  
Potential Contaminants of Concern: Gasoline  
Site History: Not reported

LUST:

Global Id: T0608500539  
Contact Type: Regional Board Caseworker  
Contact Name: Regional Water Board  
Organization Name: SAN FRANCISCO BAY RWQCB (REGION 2)  
Address: 1515 CLAY ST SUITE 1400  
City: OAKLAND  
Email: Not reported  
Phone Number: Not reported

Global Id: T0608500539  
Contact Type: Local Agency Caseworker  
Contact Name: UST CASE WORKER  
Organization Name: SANTA CLARA COUNTY LOP  
Address: 1555 Berger Drive, Suite 300  
City: SAN JOSE  
Email: Not reported  
Phone Number: 4089183400

LUST:

Global Id: T0608500539  
Action Type: ENFORCEMENT  
Date: 12/03/1997  
Action: Staff Letter - #26865

Global Id: T0608500539  
Action Type: ENFORCEMENT  
Date: 03/04/1998  
Action: Closure/No Further Action Letter

Global Id: T0608500539  
Action Type: REMEDIATION  
Date: 10/10/1985  
Action: Excavation

Map ID  
Direction  
Distance  
Elevation

MAP FINDINGS

Site

Database(s)

EDR ID Number  
EPA ID Number

**BARRY SWENSON BUILDING CONST. (Continued)**

**S104541895**

Global Id: T0608500539  
Action Type: RESPONSE  
Date: 09/16/1997  
Action: Other Report / Document

Global Id: T0608500539  
Action Type: RESPONSE  
Date: 01/01/1985  
Action: Other Report / Document

Global Id: T0608500539  
Action Type: RESPONSE  
Date: 02/27/1998  
Action: Soil and Water Investigation Report

Global Id: T0608500539  
Action Type: RESPONSE  
Date: 10/10/1986  
Action: Other Report / Document

Global Id: T0608500539  
Action Type: RESPONSE  
Date: 01/01/1986  
Action: Other Report / Document

Global Id: T0608500539  
Action Type: RESPONSE  
Date: 01/01/1998  
Action: Other Report / Document

Global Id: T0608500539  
Action Type: RESPONSE  
Date: 02/03/1998  
Action: Other Report / Document

Global Id: T0608500539  
Action Type: RESPONSE  
Date: 11/21/1985  
Action: Other Report / Document

Global Id: T0608500539  
Action Type: RESPONSE  
Date: 01/01/1997  
Action: Other Report / Document

Global Id: T0608500539  
Action Type: Other  
Date: 07/14/1997  
Action: Leak Reported

**LUST:**

Global Id: T0608500539  
Status: Open - Case Begin Date  
Status Date: 06/26/1986

Global Id: T0608500539  
Status: Open - Site Assessment

Map ID  
Direction  
Distance  
Elevation

MAP FINDINGS

Site

Database(s)

EDR ID Number  
EPA ID Number

**BARRY SWENSON BUILDING CONST. (Continued)**

**S104541895**

Status Date: 06/26/1986  
  
Global Id: T0608500539  
Status: Open - Site Assessment  
Status Date: 06/30/1986  
  
Global Id: T0608500539  
Status: Completed - Case Closed  
Status Date: 03/04/1998

**LUST REG 2:**

Region: 2  
Facility Id: Not reported  
Facility Status: Case Closed  
Case Number: 07S1E08D03f  
How Discovered: Not reported  
Leak Cause: Not reported  
Leak Source: Not reported  
Date Leak Confirmed: Not reported  
Oversight Program: LUST  
Prelim. Site Assessment Workplan Submitted: Not reported  
Preliminary Site Assessment Began: 6/26/1986  
Pollution Characterization Began: 6/30/1986  
Pollution Remediation Plan Submitted: Not reported  
Date Remediation Action Underway: Not reported  
Date Post Remedial Action Monitoring Began: Not reported

**LUST SANTA CLARA:**

Region: SANTA CLARA  
SCVWD ID: 07S1E08D03F  
Date Closed: 03/04/1998  
EDR Link ID: 07S1E08D03F

**HIST LUST SANTA CLARA:**

Region: SANTA CLARA  
Region Code: 2  
SCVWD ID: 07S1E08D03  
Oversite Agency: SCVWD  
Date Listed: 1997-07-22 00:00:00  
Closed Date: 1998-03-04 00:00:00

**CERS TANKS:**

Site ID: 230479  
CERS ID: T0608500539  
CERS Description: Leaking Underground Storage Tank Cleanup Site

**Affiliation:**

Affiliation Type Desc: Local Agency Caseworker  
Entity Name: UST CASE WORKER - SANTA CLARA COUNTY LOP  
Entity Title: Not reported  
Affiliation Address: 1555 Berger Drive, Suite 300  
Affiliation City: SAN JOSE  
Affiliation State: CA  
Affiliation Country: Not reported  
Affiliation Zip: Not reported



Map ID  
 Direction  
 Distance  
 Elevation

MAP FINDINGS

Site

Database(s)

EDR ID Number  
 EPA ID Number

**BARRY SWENSON BUILDING CONST. (Continued)**

**S104541895**

Affiliation Phone: 4089183400

Affiliation Type Desc: Regional Board Caseworker  
 Entity Name: Regional Water Board - SAN FRANCISCO BAY RWQCB (REGION 2)  
 Entity Title: Not reported  
 Affiliation Address: 1515 CLAY ST SUITE 1400  
 Affiliation City: OAKLAND  
 Affiliation State: CA  
 Affiliation Country: Not reported  
 Affiliation Zip: Not reported  
 Affiliation Phone: Not reported

<b>P69</b>	<b>JF &amp; C INVESTMENTS</b>	<b>HIST CORTESE</b>	<b>S102431916</b>
<b>WSW</b>	<b>324 2ND</b>		<b>N/A</b>
<b>1/4-1/2</b>	<b>SAN JOSE, CA 95112</b>		
<b>0.492 mi.</b>			
<b>2600 ft.</b>	<b>Site 1 of 5 in cluster P</b>		

**Relative:** HIST CORTESE:  
**Higher** Region: CORTESE  
 Facility County Code: 43  
**Actual:** Reg By: LTNKA  
**83 ft.** Reg Id: 43-0748

<b>Q70</b>	<b>XDM MARIANI PACKING COMPA</b>	<b>HIST CORTESE</b>	<b>S105026322</b>
<b>NW</b>	<b>8TH ST N. &amp; JACKSON</b>		<b>N/A</b>
<b>1/4-1/2</b>	<b>SAN JOSE, CA</b>		
<b>0.496 mi.</b>			
<b>2618 ft.</b>	<b>Site 1 of 3 in cluster Q</b>		

**Relative:** HIST CORTESE:  
**Lower** Region: CORTESE  
 Facility County Code: 43  
**Actual:** Reg By: LTNKA  
**70 ft.** Reg Id: 43-1652

<b>Q71</b>	<b>XDM/MARIANI PACKING CO.</b>	<b>LUST</b>	<b>S103880973</b>
<b>NW</b>	<b>N 8TH &amp; JACKSON ST</b>	<b>HIST LUST</b>	<b>N/A</b>
<b>1/4-1/2</b>	<b>SAN JOSE, CA 95112</b>		
<b>0.496 mi.</b>			
<b>2618 ft.</b>	<b>Site 2 of 3 in cluster Q</b>		

**Relative:** LUST REG 2:  
**Lower** Region: 2  
 Facility Id: Not reported  
**Actual:** Facility Status: Case Closed  
**70 ft.** Case Number: 07S1E05M08f  
 How Discovered: Not reported  
 Leak Cause: Not reported  
 Leak Source: Not reported  
 Date Leak Confirmed: Not reported  
 Oversight Program: LUST  
 Prelim. Site Assesment Wokplan Submitted: Not reported  
 Preliminary Site Assesment Began: 11/1/1988

Map ID  
Direction  
Distance  
Elevation

MAP FINDINGS

Site

Database(s)

EDR ID Number  
EPA ID Number

**XDM/MARIANI PACKING CO. (Continued)**

**S103880973**

Pollution Characterization Began: Not reported  
Pollution Remediation Plan Submitted: Not reported  
Date Remediation Action Underway: Not reported  
Date Post Remedial Action Monitoring Began: Not reported

**HIST LUST SANTA CLARA:**

Region: SANTA CLARA  
Region Code: 2  
SCVWD ID: 07S1E05M08  
Oversite Agency: SCVWD  
Date Listed: 1990-01-01 00:00:00  
Closed Date: 2000-12-28 00:00:00

**Q72  
NW  
1/4-1/2  
0.496 mi.  
2618 ft.**

**XDM/MARIANI PACKING CO.  
N 8TH & JACKSON ST  
SAN JOSE, CA 95112  
Site 3 of 3 in cluster Q**

**LUST S110655424  
CERS N/A**

**Relative:  
Lower  
Actual:  
70 ft.**

**LUST:**

Lead Agency: SANTA CLARA COUNTY LOP  
Case Type: LUST Cleanup Site  
Geo Track: [http://geotracker.waterboards.ca.gov/profile\\_report.asp?global\\_id=T0608502291](http://geotracker.waterboards.ca.gov/profile_report.asp?global_id=T0608502291)  
Global Id: T0608502291  
Latitude: 37.350429  
Longitude: -121.891265  
Status: Completed - Case Closed  
Status Date: 12/28/2000  
Case Worker: UST  
RB Case Number: Not reported  
Local Agency: SANTA CLARA COUNTY LOP  
File Location: All Files are on GeoTracker or in the Local Agency Database  
Local Case Number: Not reported  
Potential Media Affect: Other Groundwater (uses other than drinking water)  
Potential Contaminants of Concern: Heating Oil / Fuel Oil  
Site History: Not reported

**LUST:**

Global Id: T0608502291  
Contact Type: Regional Board Caseworker  
Contact Name: Regional Water Board  
Organization Name: SAN FRANCISCO BAY RWQCB (REGION 2)  
Address: 1515 CLAY ST SUITE 1400  
City: OAKLAND  
Email: Not reported  
Phone Number: Not reported

Global Id: T0608502291  
Contact Type: Local Agency Caseworker  
Contact Name: UST CASE WORKER  
Organization Name: SANTA CLARA COUNTY LOP  
Address: 1555 Berger Drive, Suite 300  
City: SAN JOSE  
Email: Not reported  
Phone Number: 4089183400

**LUST:**

Map ID  
Direction  
Distance  
Elevation

MAP FINDINGS

Site

Database(s)

EDR ID Number  
EPA ID Number

**XDM/MARIANI PACKING CO. (Continued)**

**S110655424**

Global Id:	T0608502291
Action Type:	RESPONSE
Date:	09/07/1989
Action:	Unauthorized Release Form
Global Id:	T0608502291
Action Type:	RESPONSE
Date:	06/22/1990
Action:	Interim Remedial Action Report
Global Id:	T0608502291
Action Type:	RESPONSE
Date:	07/22/1993
Action:	Other Report / Document
Global Id:	T0608502291
Action Type:	REMEDIATION
Date:	09/07/1989
Action:	Excavation
Global Id:	T0608502291
Action Type:	RESPONSE
Date:	10/25/1990
Action:	Monitoring Report - Quarterly
Global Id:	T0608502291
Action Type:	RESPONSE
Date:	05/04/1994
Action:	Other Report / Document
Global Id:	T0608502291
Action Type:	Other
Date:	09/07/1989
Action:	Leak Reported
Global Id:	T0608502291
Action Type:	ENFORCEMENT
Date:	12/28/2000
Action:	Closure/No Further Action Letter
Global Id:	T0608502291
Action Type:	RESPONSE
Date:	01/01/1990
Action:	Correspondence
Global Id:	T0608502291
Action Type:	RESPONSE
Date:	01/19/1990
Action:	Tank Removal Report / UST Sampling Report
Global Id:	T0608502291
Action Type:	ENFORCEMENT
Date:	06/03/2005
Action:	Other Report
Global Id:	T0608502291
Action Type:	RESPONSE

Map ID  
Direction  
Distance  
Elevation

MAP FINDINGS

Site

Database(s)

EDR ID Number  
EPA ID Number

**XDM/MARIANI PACKING CO. (Continued)**

**S110655424**

Date: 06/03/2005  
Action: Other Report / Document

Global Id: T0608502291  
Action Type: RESPONSE  
Date: 06/03/2005  
Action: Other Report / Document

**LUST:**

Global Id: T0608502291  
Status: Open - Case Begin Date  
Status Date: 11/01/1988

Global Id: T0608502291  
Status: Open - Site Assessment  
Status Date: 11/01/1988

Global Id: T0608502291  
Status: Completed - Case Closed  
Status Date: 12/28/2000

**LUST SANTA CLARA:**

Region: SANTA CLARA  
SCVWD ID: 07S1E05M08F  
Date Closed: 12/28/2000  
EDR Link ID: 07S1E05M08F

**CERS TANKS:**

Site ID: 202255  
CERS ID: T0608502291  
CERS Description: Leaking Underground Storage Tank Cleanup Site

**Affiliation:**

Affiliation Type Desc: Local Agency Caseworker  
Entity Name: UST CASE WORKER - SANTA CLARA COUNTY LOP  
Entity Title: Not reported  
Affiliation Address: 1555 Berger Drive, Suite 300  
Affiliation City: SAN JOSE  
Affiliation State: CA  
Affiliation Country: Not reported  
Affiliation Zip: Not reported  
Affiliation Phone: 4089183400

Affiliation Type Desc: Regional Board Caseworker  
Entity Name: Regional Water Board - SAN FRANCISCO BAY RWQCB (REGION 2)  
Entity Title: Not reported  
Affiliation Address: 1515 CLAY ST SUITE 1400  
Affiliation City: OAKLAND  
Affiliation State: CA  
Affiliation Country: Not reported  
Affiliation Zip: Not reported  
Affiliation Phone: Not reported

MAP FINDINGS

Map ID  
Direction  
Distance  
Elevation

Site

Database(s)

EDR ID Number  
EPA ID Number

73  
NW  
1/4-1/2  
0.496 mi.  
2621 ft.

**KEYSTONE COMPANY**  
**605 N 9TH(739) ST**  
**SAN JOSE, CA 95112**

**LUST** S101309126  
**CPS-SLIC** N/A  
**HIST LUST**  
**HIST CORTESE**  
**CERS**

**Relative:**  
**Lower**  
**Actual:**  
**71 ft.**

**LUST:**

Lead Agency: SANTA CLARA COUNTY LOP  
Case Type: LUST Cleanup Site  
Geo Track: [http://geotracker.waterboards.ca.gov/profile\\_report.asp?global\\_id=T0608501942](http://geotracker.waterboards.ca.gov/profile_report.asp?global_id=T0608501942)  
Global Id: T0608501942  
Latitude: 37.351242  
Longitude: -121.890388  
Status: Completed - Case Closed  
Status Date: 01/29/1999  
Case Worker: UST  
RB Case Number: Not reported  
Local Agency: SANTA CLARA COUNTY LOP  
File Location: All Files are on GeoTracker or in the Local Agency Database  
Local Case Number: Not reported  
Potential Media Affect: Other Groundwater (uses other than drinking water)  
Potential Contaminants of Concern: Diesel  
Site History: Not reported

**LUST:**

Global Id: T0608501942  
Contact Type: Regional Board Caseworker  
Contact Name: Regional Water Board  
Organization Name: SAN FRANCISCO BAY RWQCB (REGION 2)  
Address: 1515 CLAY ST SUITE 1400  
City: OAKLAND  
Email: Not reported  
Phone Number: Not reported

Global Id: T0608501942  
Contact Type: Local Agency Caseworker  
Contact Name: UST CASE WORKER  
Organization Name: SANTA CLARA COUNTY LOP  
Address: 1555 Berger Drive, Suite 300  
City: SAN JOSE  
Email: Not reported  
Phone Number: 4089183400

**LUST:**

Global Id: T0608501942  
Action Type: RESPONSE  
Date: 01/29/1999  
Action: Other Report / Document

Global Id: T0608501942  
Action Type: REMEDIATION  
Date: 01/01/1993  
Action: Excavation

Global Id: T0608501942  
Action Type: REMEDIATION  
Date: 01/01/1993  
Action: Free Product Removal

Map ID  
Direction  
Distance  
Elevation

MAP FINDINGS

Site

Database(s)

EDR ID Number  
EPA ID Number

**KEYSTONE COMPANY (Continued)**

**S101309126**

Global Id: T0608501942  
Action Type: RESPONSE  
Date: 05/30/1997  
Action: Soil and Water Investigation Report

Global Id: T0608501942  
Action Type: ENFORCEMENT  
Date: 01/29/1999  
Action: Closure/No Further Action Letter

Global Id: T0608501942  
Action Type: ENFORCEMENT  
Date: 05/15/1996  
Action: Notice of Responsibility - #40005

Global Id: T0608501942  
Action Type: ENFORCEMENT  
Date: 07/30/1996  
Action: Staff Letter - #27501

Global Id: T0608501942  
Action Type: ENFORCEMENT  
Date: 08/17/1998  
Action: Staff Letter - #27509

Global Id: T0608501942  
Action Type: ENFORCEMENT  
Date: 03/19/1997  
Action: Staff Letter - #27504

Global Id: T0608501942  
Action Type: Other  
Date: 01/01/1989  
Action: Leak Reported

Global Id: T0608501942  
Action Type: ENFORCEMENT  
Date: 02/01/1996  
Action: Referral to Local Agency - #2188.14

Global Id: T0608501942  
Action Type: RESPONSE  
Date: 09/30/1996  
Action: Monitoring Report - Quarterly

Global Id: T0608501942  
Action Type: RESPONSE  
Date: 10/22/1998  
Action: Monitoring Report - Quarterly

**LUST:**

Global Id: T0608501942  
Status: Open - Case Begin Date  
Status Date: 01/01/1989

Global Id: T0608501942  
Status: Open - Site Assessment

Map ID  
Direction  
Distance  
Elevation

MAP FINDINGS

Site

Database(s)

EDR ID Number  
EPA ID Number

**KEYSTONE COMPANY (Continued)**

**S101309126**

Status Date: 04/14/1989  
Global Id: T0608501942  
Status: Completed - Case Closed  
Status Date: 01/29/1999

**LUST REG 2:**

Region: 2  
Facility Id: Not reported  
Facility Status: Case Closed  
Case Number: 07S1E05M07f  
How Discovered: Not reported  
Leak Cause: Not reported  
Leak Source: Not reported  
Date Leak Confirmed: Not reported  
Oversight Program: LUST  
Prelim. Site Assesment Wokplan Submitted: Not reported  
Preliminary Site Assesment Began: 4/14/1989  
Pollution Characterization Began: 4/14/1989  
Pollution Remediation Plan Submitted: Not reported  
Date Remediation Action Underway: Not reported  
Date Post Remedial Action Monitoring Began: Not reported

**LUST SANTA CLARA:**

Region: SANTA CLARA  
SCVWD ID: 07S1E05M07F  
Date Closed: 01/29/1999  
EDR Link ID: 07S1E05M07F

**SLIC REG 2:**

Region: 2  
Facility ID: 43S0645  
Facility Status: Pollution Characterization  
Date Closed: Not reported  
Local Case #: Not reported  
How Discovered: Tank Closure  
Leak Cause: UNK  
Leak Source: UNK  
Date Confirmed: Not reported  
Date Prelim Site Assmnt Workplan Submitted: Not reported  
Date Preliminary Site Assessment Began: Not reported  
Date Pollution Characterization Began: 10/18/1993  
Date Remediation Plan Submitted: Not reported  
Date Remedial Action Underway: Not reported  
Date Post Remedial Action Monitoring Began: Not reported

**HIST LUST SANTA CLARA:**

Region: SANTA CLARA  
Region Code: 2  
SCVWD ID: 07S1E05M07  
Oversite Agency: SCVWD  
Date Listed: 1990-01-01 00:00:00  
Closed Date: 1999-01-29 00:00:00

Map ID  
Direction  
Distance  
Elevation

MAP FINDINGS

Site

Database(s)

EDR ID Number  
EPA ID Number

**KEYSTONE COMPANY (Continued)**

**S101309126**

**HIST CORTESE:**

Region: CORTESE  
Facility County Code: 43  
Reg By: LTNKA  
Reg Id: 43-2114

**CERS TANKS:**

Site ID: 224546  
CERS ID: T0608501942  
CERS Description: Leaking Underground Storage Tank Cleanup Site

**Affiliation:**

Affiliation Type Desc: Local Agency Caseworker  
Entity Name: UST CASE WORKER - SANTA CLARA COUNTY LOP  
Entity Title: Not reported  
Affiliation Address: 1555 Berger Drive, Suite 300  
Affiliation City: SAN JOSE  
Affiliation State: CA  
Affiliation Country: Not reported  
Affiliation Zip: Not reported  
Affiliation Phone: 4089183400

Affiliation Type Desc: Regional Board Caseworker  
Entity Name: Regional Water Board - SAN FRANCISCO BAY RWQCB (REGION 2)  
Entity Title: Not reported  
Affiliation Address: 1515 CLAY ST SUITE 1400  
Affiliation City: OAKLAND  
Affiliation State: CA  
Affiliation Country: Not reported  
Affiliation Zip: Not reported  
Affiliation Phone: Not reported

**P74 WAGON WORKS**  
**SW 50 E JULIAN ST**  
**1/4-1/2 SAN JOSE, CA 95108**  
**0.497 mi.**  
**2626 ft.**

**LUST S101309185**  
**HIST LUST N/A**  
**HIST CORTESE**  
**CERS**

**Relative:  
Higher**

**LUST:**

**Actual:  
82 ft.**

Lead Agency: SANTA CLARA COUNTY LOP  
Case Type: LUST Cleanup Site  
Geo Track: [http://geotracker.waterboards.ca.gov/profile\\_report.asp?global\\_id=T0608500473](http://geotracker.waterboards.ca.gov/profile_report.asp?global_id=T0608500473)  
Global Id: T0608500473  
Latitude: 37.3412978339638  
Longitude: -121.891872882843  
Status: Completed - Case Closed  
Status Date: 01/15/1999  
Case Worker: UST  
RB Case Number: Not reported  
Local Agency: SANTA CLARA COUNTY LOP  
File Location: All Files are on GeoTracker or in the Local Agency Database  
Local Case Number: Not reported  
Potential Media Affect: Other Groundwater (uses other than drinking water)  
Potential Contaminants of Concern: Gasoline  
Site History: Not reported



Map ID  
Direction  
Distance  
Elevation

MAP FINDINGS

Site

Database(s)

EDR ID Number  
EPA ID Number

**WAGON WORKS (Continued)**

**S101309185**

LUST:

Global Id: T0608500473  
Contact Type: Regional Board Caseworker  
Contact Name: Regional Water Board  
Organization Name: SAN FRANCISCO BAY RWQCB (REGION 2)  
Address: 1515 CLAY ST SUITE 1400  
City: OAKLAND  
Email: Not reported  
Phone Number: Not reported

Global Id: T0608500473  
Contact Type: Local Agency Caseworker  
Contact Name: UST CASE WORKER  
Organization Name: SANTA CLARA COUNTY LOP  
Address: 1555 Berger Drive, Suite 300  
City: SAN JOSE  
Email: Not reported  
Phone Number: 4089183400

LUST:

Global Id: T0608500473  
Action Type: ENFORCEMENT  
Date: 01/15/1999  
Action: Closure/No Further Action Letter

Global Id: T0608500473  
Action Type: ENFORCEMENT  
Date: 06/09/1990  
Action: Notice of Responsibility - #39917

Global Id: T0608500473  
Action Type: ENFORCEMENT  
Date: 05/13/1998  
Action: Staff Letter - #26873

Global Id: T0608500473  
Action Type: REMEDIATION  
Date: 03/30/1987  
Action: Excavation

Global Id: T0608500473  
Action Type: ENFORCEMENT  
Date: 10/21/1996  
Action: Warning Letter - #26872

Global Id: T0608500473  
Action Type: ENFORCEMENT  
Date: 06/13/1996  
Action: Staff Letter - #26870

Global Id: T0608500473  
Action Type: ENFORCEMENT  
Date: 01/25/1994  
Action: Staff Letter - #26867

Global Id: T0608500473

Map ID  
Direction  
Distance  
Elevation

MAP FINDINGS

Site

Database(s)

EDR ID Number  
EPA ID Number

**WAGON WORKS (Continued)**

**S101309185**

Action Type: RESPONSE  
Date: 06/30/1998  
Action: Monitoring Report - Quarterly

Global Id: T0608500473  
Action Type: RESPONSE  
Date: 08/15/1996  
Action: Other Report / Document

Global Id: T0608500473  
Action Type: RESPONSE  
Date: 04/01/1994  
Action: Soil and Water Investigation Workplan

Global Id: T0608500473  
Action Type: RESPONSE  
Date: 01/15/1999  
Action: Other Report / Document

Global Id: T0608500473  
Action Type: Other  
Date: 03/30/1987  
Action: Leak Reported

**LUST:**

Global Id: T0608500473  
Status: Open - Case Begin Date  
Status Date: 03/30/1987

Global Id: T0608500473  
Status: Open - Site Assessment  
Status Date: 08/12/1987

Global Id: T0608500473  
Status: Open - Site Assessment  
Status Date: 04/15/1992

Global Id: T0608500473  
Status: Completed - Case Closed  
Status Date: 01/15/1999

Lead Agency: SANTA CLARA COUNTY LOP  
Case Type: LUST Cleanup Site  
Geo Track: [http://geotracker.waterboards.ca.gov/profile\\_report.asp?global\\_id=T0608501571](http://geotracker.waterboards.ca.gov/profile_report.asp?global_id=T0608501571)  
Global Id: T0608501571  
Latitude: 37.3413746022698  
Longitude: -121.891765594482  
Status: Completed - Case Closed  
Status Date: 01/15/1999  
Case Worker: UST  
RB Case Number: Not reported  
Local Agency: SANTA CLARA COUNTY LOP  
File Location: All Files are on GeoTracker or in the Local Agency Database  
Local Case Number: Not reported  
Potential Media Affect: Soil  
Potential Contaminants of Concern: Waste Oil / Motor / Hydraulic / Lubricating

Map ID  
Direction  
Distance  
Elevation

MAP FINDINGS

Site

Database(s)

EDR ID Number  
EPA ID Number

**WAGON WORKS (Continued)**

**S101309185**

Site History: Not reported

LUST:

Global Id: T0608501571  
Contact Type: Regional Board Caseworker  
Contact Name: Regional Water Board  
Organization Name: SAN FRANCISCO BAY RWQCB (REGION 2)  
Address: 1515 CLAY ST SUITE 1400  
City: OAKLAND  
Email: Not reported  
Phone Number: Not reported

Global Id: T0608501571  
Contact Type: Local Agency Caseworker  
Contact Name: UST CASE WORKER  
Organization Name: SANTA CLARA COUNTY LOP  
Address: 1555 Berger Drive, Suite 300  
City: SAN JOSE  
Email: Not reported  
Phone Number: 4089183400

LUST:

Global Id: T0608501571  
Action Type: RESPONSE  
Date: 11/24/1996  
Action: Other Report / Document

Global Id: T0608501571  
Action Type: RESPONSE  
Date: 08/15/1997  
Action: Soil and Water Investigation Workplan

Global Id: T0608501571  
Action Type: ENFORCEMENT  
Date: 08/26/1996  
Action: Notice of Responsibility - #39871

Global Id: T0608501571  
Action Type: ENFORCEMENT  
Date: 01/15/1999  
Action: Closure/No Further Action Letter

Global Id: T0608501571  
Action Type: ENFORCEMENT  
Date: 10/21/1996  
Action: Staff Letter - #26890

Global Id: T0608501571  
Action Type: ENFORCEMENT  
Date: 06/03/1997  
Action: Staff Letter - #26892

Global Id: T0608501571  
Action Type: RESPONSE  
Date: 01/15/1999  
Action: Other Report / Document

Map ID  
Direction  
Distance  
Elevation

MAP FINDINGS

Site

Database(s)

EDR ID Number  
EPA ID Number

**WAGON WORKS (Continued)**

**S101309185**

Global Id: T0608501571  
Action Type: Other  
Date: 06/28/1995  
Action: Leak Reported

**LUST:**

Global Id: T0608501571  
Status: Open - Case Begin Date  
Status Date: 06/28/1995

Global Id: T0608501571  
Status: Open - Site Assessment  
Status Date: 05/12/1996

Global Id: T0608501571  
Status: Completed - Case Closed  
Status Date: 01/15/1999

**LUST REG 2:**

Region: 2  
Facility Id: Not reported  
Facility Status: Case Closed  
Case Number: 07S1E08E06f  
How Discovered: Not reported  
Leak Cause: Not reported  
Leak Source: Not reported  
Date Leak Confirmed: Not reported  
Oversight Program: LUST  
Prelim. Site Assessment Workplan Submitted: Not reported  
Preliminary Site Assessment Began: 5/12/1996  
Pollution Characterization Began: Not reported  
Pollution Remediation Plan Submitted: Not reported  
Date Remediation Action Underway: Not reported  
Date Post Remedial Action Monitoring Began: Not reported

**LUST SANTA CLARA:**

Region: SANTA CLARA  
SCVWD ID: 07S1E08E03F  
Date Closed: 01/15/1999  
EDR Link ID: 07S1E08E03F

Region: SANTA CLARA  
SCVWD ID: 07S1E08E06F  
Date Closed: 01/15/1999  
EDR Link ID: 07S1E08E06F

**HIST LUST SANTA CLARA:**

Region: SANTA CLARA  
Region Code: 2  
SCVWD ID: 07S1E08E06  
Oversite Agency: SCVWD  
Date Listed: 1996-08-23 00:00:00  
Closed Date: 1999-01-15 00:00:00

Map ID  
Direction  
Distance  
Elevation

MAP FINDINGS

Site

Database(s)

EDR ID Number  
EPA ID Number

**WAGON WORKS (Continued)**

**S101309185**

**HIST CORTESE:**

Region: CORTESE  
Facility County Code: 43  
Reg By: LTNKA  
Reg Id: 43-1617

**CERS TANKS:**

Site ID: 242937  
CERS ID: T0608501571  
CERS Description: Leaking Underground Storage Tank Cleanup Site

**Affiliation:**

Affiliation Type Desc: Local Agency Caseworker  
Entity Name: UST CASE WORKER - SANTA CLARA COUNTY LOP  
Entity Title: Not reported  
Affiliation Address: 1555 Berger Drive, Suite 300  
Affiliation City: SAN JOSE  
Affiliation State: CA  
Affiliation Country: Not reported  
Affiliation Zip: Not reported  
Affiliation Phone: 4089183400

Affiliation Type Desc: Regional Board Caseworker  
Entity Name: Regional Water Board - SAN FRANCISCO BAY RWQCB (REGION 2)  
Entity Title: Not reported  
Affiliation Address: 1515 CLAY ST SUITE 1400  
Affiliation City: OAKLAND  
Affiliation State: CA  
Affiliation Country: Not reported  
Affiliation Zip: Not reported  
Affiliation Phone: Not reported

Site ID: 201136  
CERS ID: T0608500473  
CERS Description: Leaking Underground Storage Tank Cleanup Site

**Affiliation:**

Affiliation Type Desc: Local Agency Caseworker  
Entity Name: UST CASE WORKER - SANTA CLARA COUNTY LOP  
Entity Title: Not reported  
Affiliation Address: 1555 Berger Drive, Suite 300  
Affiliation City: SAN JOSE  
Affiliation State: CA  
Affiliation Country: Not reported  
Affiliation Zip: Not reported  
Affiliation Phone: 4089183400

Affiliation Type Desc: Regional Board Caseworker  
Entity Name: Regional Water Board - SAN FRANCISCO BAY RWQCB (REGION 2)  
Entity Title: Not reported  
Affiliation Address: 1515 CLAY ST SUITE 1400  
Affiliation City: OAKLAND  
Affiliation State: CA  
Affiliation Country: Not reported  
Affiliation Zip: Not reported  
Affiliation Phone: Not reported

Map ID  
Direction  
Distance  
Elevation

MAP FINDINGS

Site

Database(s)

EDR ID Number  
EPA ID Number

**P75**      **SAN JOSE TRANSIT MALL**  
**SW**        **50 E JULIAN AVE**  
**1/4-1/2**    **SAN JOSE, CA 95112**  
**0.497 mi.**  
**2626 ft.**    **Site 3 of 5 in cluster P**

**LUST**      **S104541896**  
**HIST LUST**    **N/A**

**Relative:**      LUST REG 2:  
**Higher**        Region:            2  
**Actual:**       Facility Id:        Not reported  
**82 ft.**          Facility Status:    Case Closed  
                  Case Number:     07S1E08E03f  
                  How Discovered:   Not reported  
                  Leak Cause:       Not reported  
                  Leak Source:      Not reported  
                  Date Leak Confirmed: Not reported  
                  Oversight Program: LUST  
                  Prelim. Site Assesment Wokplan Submitted: Not reported  
                  Preliminary Site Assesment Began:    8/12/1987  
                  Pollution Characterization Began:    4/15/1992  
                  Pollution Remediation Plan Submitted: Not reported  
                  Date Remediation Action Underway:    Not reported  
                  Date Post Remedial Action Monitoring Began: Not reported

HIST LUST SANTA CLARA:  
Region:            SANTA CLARA  
Region Code:     2  
SCVWD ID:        07S1E08E03  
Oversite Agency: SCVWD  
Date Listed:      1988-01-01 00:00:00  
Closed Date:     1999-01-15 00:00:00

**P76**        **FAMILY HEALTH FOUND. OF ALVISO ST. JAMES**  
**WSW**       **55 E. JULIAN STREET**  
**1/2-1**      **SAN JOSE, CA 95112**  
**0.503 mi.**  
**2657 ft.**    **Site 4 of 5 in cluster P**

**ENVIROSTOR**    **S118756959**  
**N/A**

**Relative:**      ENVIROSTOR:  
**Higher**        Facility ID:        43800004  
**Actual:**       Status:            No Action Required  
**83 ft.**          Status Date:      06/14/1994  
                  Site Code:        Not reported  
                  Site Type:        Calmortgage  
                  Site Type Detailed: Calmortgage  
                  Acres:            0  
                  NPL:             NO  
                  Regulatory Agencies: SMBRP  
                  Lead Agency:     SMBRP  
                  Program Manager: Sandra Karinen  
                  Supervisor:      William Beckman  
                  Division Branch: Cleanup Sacramento  
                  Assembly:        27  
                  Senate:           15  
                  Special Program: Not reported  
                  Restricted Use:   NO  
                  Site Mgmt Req:   NONE SPECIFIED  
                  Funding:          CalMortgage  
                  Latitude:         37.34111  
                  Longitude:       -121.8927

Map ID  
 Direction  
 Distance  
 Elevation

MAP FINDINGS

Site

Database(s)

EDR ID Number  
 EPA ID Number

**FAMILY HEALTH FOUND. OF ALVISO ST. JAMES (Continued)**

**S118756959**

APN: NONE SPECIFIED  
 Past Use: NONE  
 Potential COC: NONE SPECIFIED No Contaminants found  
 Confirmed COC: No Contaminants found  
 Potential Description: NMA  
 Alias Name: 43800004  
 Alias Type: Envirostor ID Number

**Completed Info:**

Completed Area Name: PROJECT WIDE  
 Completed Sub Area Name: Not reported  
 Completed Document Type: Phase 1  
 Completed Date: 06/14/1994  
 Comments: Pursuant to the MOU, DTSC has reviewed a Phase I Environmental Site Assessment and other documents for the Family Health Foundation of Alviso, Inc., St. James Health Center (FHFA). The subject property is an existing health clinic which is owned and operated by FHFA. No change in use is being proposed. A Supplemental Phase I Environmental Assessment Report was prepared by DTSC and concluded that no action was needed for this property there is no contamination on the property.

Future Area Name: Not reported  
 Future Sub Area Name: Not reported  
 Future Document Type: Not reported  
 Future Due Date: Not reported  
 Schedule Area Name: Not reported  
 Schedule Sub Area Name: Not reported  
 Schedule Document Type: Not reported  
 Schedule Due Date: Not reported  
 Schedule Revised Date: Not reported

**P77**  
**WSW**  
**1/2-1**  
**0.517 mi.**  
**2730 ft.**

**MISSION VILLAS**  
**44 EAST JULIAN STREET**  
**SAN JOSE, CA 95113**

**ENVIROSTOR S109422407**  
**N/A**

**Site 5 of 5 in cluster P**

**Relative:**  
**Higher**  
**Actual:**  
**83 ft.**

ENVIROSTOR:  
 Facility ID: 60001042  
 Status: Refer: 1248 Local Agency  
 Status Date: 01/22/2001  
 Site Code: Not reported  
 Site Type: Evaluation  
 Site Type Detailed: Evaluation  
 Acres: 1  
 NPL: NO  
 Regulatory Agencies: SMBRP  
 Lead Agency: SMBRP  
 Program Manager: Not reported  
 Supervisor: Referred - Not Assigned  
 Division Branch: Cleanup Berkeley  
 Assembly: 27  
 Senate: 15  
 Special Program: Not reported  
 Restricted Use: NO  
 Site Mgmt Req: NONE SPECIFIED  
 Funding: Not Applicable

Map ID  
Direction  
Distance  
Elevation

MAP FINDINGS

Site

Database(s)

EDR ID Number  
EPA ID Number

**MISSION VILLAS (Continued)**

**S109422407**

Latitude: 37.34099  
Longitude: -121.8928  
APN: NONE SPECIFIED  
Past Use: NONE SPECIFIED  
Potential COC: NONE SPECIFIED  
Confirmed COC: NONE SPECIFIED  
Potential Description: NONE SPECIFIED  
Alias Name: 60001042  
Alias Type: Envirostor ID Number

Completed Info:

Completed Area Name: PROJECT WIDE  
Completed Sub Area Name: Not reported  
Completed Document Type: Other Report  
Completed Date: 01/22/2001  
Comments: Not reported

Future Area Name: Not reported  
Future Sub Area Name: Not reported  
Future Document Type: Not reported  
Future Due Date: Not reported  
Schedule Area Name: Not reported  
Schedule Sub Area Name: Not reported  
Schedule Document Type: Not reported  
Schedule Due Date: Not reported  
Schedule Revised Date: Not reported

78  
NW  
1/2-1  
0.617 mi.  
3260 ft.

**SAN JOSE DEPARTMENT OF PUBLIC WORKS**  
**650 NORTH 6TH STREET**  
**SAN JOSE, CA 95112**

**ENVIROSTOR S101482405**  
**N/A**

**Relative:**  
**Lower**  
**Actual:**  
**67 ft.**

ENVIROSTOR:  
Facility ID: 43760002  
Status: Refer: Other Agency  
Status Date: 01/02/2002  
Site Code: Not reported  
Site Type: Evaluation  
Site Type Detailed: Evaluation  
Acres: 0.5  
NPL: NO  
Regulatory Agencies: SANTA CLARA VALLEY WATER DISTRICT  
Lead Agency: SANTA CLARA VALLEY WATER DISTRICT  
Program Manager: Not reported  
Supervisor: Referred - Not Assigned  
Division Branch: Cleanup Berkeley  
Assembly: 27  
Senate: 15  
Special Program: \* Site Char & Assess Grant (CERCLA 104)  
Restricted Use: NO  
Site Mgmt Req: NONE SPECIFIED  
Funding: Not reported  
Latitude: 37.35057  
Longitude: -121.8940  
APN: 249-39-011  
Past Use: VEHICLE MAINTENANCE  
Potential COC: TPH-diesel TPH-gas TPH-MOTOR OIL



Map ID  
Direction  
Distance  
Elevation

MAP FINDINGS

Site

Database(s)

EDR ID Number  
EPA ID Number

**SAN JOSE DEPARTMENT OF PUBLIC WORKS (Continued)**

**S101482405**

Confirmed COC: NONE SPECIFIED  
Potential Description: SOIL  
Alias Name: 249-39-011  
Alias Type: APN  
Alias Name: CAD980498901  
Alias Type: EPA Identification Number  
Alias Name: 43760002  
Alias Type: Envirostor ID Number

Completed Info:

Completed Area Name: PROJECT WIDE  
Completed Sub Area Name: Not reported  
Completed Document Type: Site Screening  
Completed Date: 04/22/1987  
Comments: SITE SCREENING DONE CERCLIS SITE. TOXIC TRIAGE SCORE=53

Completed Area Name: PROJECT WIDE  
Completed Sub Area Name: Not reported  
Completed Document Type: Site Screening  
Completed Date: 01/02/2002  
Comments: Santa Clara Valley Water District is the lead agency for remediation of a past fuel spill. There are no other indications of contamination at this site.

Completed Area Name: PROJECT WIDE  
Completed Sub Area Name: Not reported  
Completed Document Type: \* Discovery  
Completed Date: 10/12/1983  
Comments: FACILITY IDENTIFIED ID FROM ERRIS

Future Area Name: Not reported  
Future Sub Area Name: Not reported  
Future Document Type: Not reported  
Future Due Date: Not reported  
Schedule Area Name: Not reported  
Schedule Sub Area Name: Not reported  
Schedule Document Type: Not reported  
Schedule Due Date: Not reported  
Schedule Revised Date: Not reported

R79  
South  
1/2-1  
0.630 mi.  
3326 ft.

**SAN ANTONIO PLAZA BLOCK 4 NORTH  
WEST SAN FERNANDO ST & 4TH STREET  
SAN JOSE, CA 95113**

**ENVIROSTOR S106568336  
VCP N/A**

**Site 1 of 2 in cluster R**

**Relative:  
Higher  
Actual:  
87 ft.**

ENVIROSTOR:  
Facility ID: 43490065  
Status: Certified  
Status Date: 06/26/1995  
Site Code: 200528  
Site Type: Voluntary Cleanup  
Site Type Detailed: Voluntary Cleanup  
Acres: 1.7  
NPL: NO  
Regulatory Agencies: SMBRP  
Lead Agency: SMBRP  
Program Manager: Not reported

Map ID  
Direction  
Distance  
Elevation

MAP FINDINGS

Site

Database(s)

EDR ID Number  
EPA ID Number

**SAN ANTONIO PLAZA BLOCK 4 NORTH (Continued)**

**S106568336**

Supervisor: Barbara Cook  
Division Branch: Cleanup Berkeley  
Assembly: 27  
Senate: 15  
Special Program: Voluntary Cleanup Program  
Restricted Use: NO  
Site Mgmt Req: NONE SPECIFIED  
Funding: Responsible Party  
Latitude: 37.33555  
Longitude: -121.8861  
APN: NONE SPECIFIED  
Past Use: MANUFACTURED GAS PLANT  
Potential COC: Polynuclear aromatic hydrocarbons (PAHs)  
Confirmed COC: Polynuclear aromatic hydrocarbons (PAHs)  
Potential Description: SOIL  
Alias Name: BLOCK FOUR:ANTONIO PLAZA  
Alias Type: Alternate Name  
Alias Name: 110033609021  
Alias Type: EPA (FRS #)  
Alias Name: 200528  
Alias Type: Project Code (Site Code)  
Alias Name: 43490065  
Alias Type: Envirostor ID Number

Completed Info:

Completed Area Name: PROJECT WIDE  
Completed Sub Area Name: Not reported  
Completed Document Type: Removal Action Completion Report  
Completed Date: 06/26/1995  
Comments: Not reported

Completed Area Name: PROJECT WIDE  
Completed Sub Area Name: Not reported  
Completed Document Type: Remedial Investigation / Feasibility Study  
Completed Date: 06/30/1994  
Comments: Completed RIFS.

Completed Area Name: PROJECT WIDE  
Completed Sub Area Name: Not reported  
Completed Document Type: Site Screening  
Completed Date: 10/20/1992  
Comments: Completed Site Screening.

Completed Area Name: PROJECT WIDE  
Completed Sub Area Name: Not reported  
Completed Document Type: Certification  
Completed Date: 06/26/1995  
Comments: Not reported

Completed Area Name: PROJECT WIDE  
Completed Sub Area Name: Not reported  
Completed Document Type: Voluntary Cleanup Agreement  
Completed Date: 10/25/1994  
Comments: Signed a VCA

Completed Area Name: PROJECT WIDE  
Completed Sub Area Name: Not reported  
Completed Document Type: \*Voluntary Cleanup Agreement Completion

Map ID  
Direction  
Distance  
Elevation

MAP FINDINGS

Site

Database(s)

EDR ID Number  
EPA ID Number

**SAN ANTONIO PLAZA BLOCK 4 NORTH (Continued)**

**S106568336**

Completed Date: 06/30/1995  
Comments: Completed PEA.

Future Area Name: Not reported  
Future Sub Area Name: Not reported  
Future Document Type: Not reported  
Future Due Date: Not reported  
Schedule Area Name: Not reported  
Schedule Sub Area Name: Not reported  
Schedule Document Type: Not reported  
Schedule Due Date: Not reported  
Schedule Revised Date: Not reported

VCP:

Facility ID: 43490065  
Site Type: Voluntary Cleanup  
Site Type Detail: Voluntary Cleanup  
Site Mgmt. Req.: NONE SPECIFIED  
Acres: 1.7  
National Priorities List: NO  
Cleanup Oversight Agencies: SMBRP  
Lead Agency: SMBRP  
Lead Agency Description: DTSC - Site Cleanup Program  
Project Manager: Not reported  
Supervisor: Barbara Cook  
Division Branch: Cleanup Berkeley  
Site Code: 200528  
Assembly: 27  
Senate: 15  
Special Programs Code: Voluntary Cleanup Program  
Status: Certified  
Status Date: 06/26/1995  
Restricted Use: NO  
Funding: Responsible Party  
Lat/Long: 37.33555 / -121.8861  
APN: NONE SPECIFIED  
Past Use: MANUFACTURED GAS PLANT  
Potential COC: 30019  
Confirmed COC: 30019  
Potential Description: SOIL  
Alias Name: BLOCK FOUR:ANTONIO PLAZA  
Alias Type: Alternate Name  
Alias Name: 110033609021  
Alias Type: EPA (FRS #)  
Alias Name: 200528  
Alias Type: Project Code (Site Code)  
Alias Name: 43490065  
Alias Type: Envirostor ID Number

Completed Info:

Completed Area Name: PROJECT WIDE  
Completed Sub Area Name: Not reported  
Completed Document Type: Removal Action Completion Report  
Completed Date: 06/26/1995  
Comments: Not reported

Completed Area Name: PROJECT WIDE

Map ID  
Direction  
Distance  
Elevation

MAP FINDINGS

Site

Database(s)

EDR ID Number  
EPA ID Number

**SAN ANTONIO PLAZA BLOCK 4 NORTH (Continued)**

**S106568336**

Completed Sub Area Name: Not reported  
Completed Document Type: Remedial Investigation / Feasibility Study  
Completed Date: 06/30/1994  
Comments: Completed RIFS.

Completed Area Name: PROJECT WIDE  
Completed Sub Area Name: Not reported  
Completed Document Type: Site Screening  
Completed Date: 10/20/1992  
Comments: Completed Site Screening.

Completed Area Name: PROJECT WIDE  
Completed Sub Area Name: Not reported  
Completed Document Type: Certification  
Completed Date: 06/26/1995  
Comments: Not reported

Completed Area Name: PROJECT WIDE  
Completed Sub Area Name: Not reported  
Completed Document Type: Voluntary Cleanup Agreement  
Completed Date: 10/25/1994  
Comments: Signed a VCA

Completed Area Name: PROJECT WIDE  
Completed Sub Area Name: Not reported  
Completed Document Type: \*Voluntary Cleanup Agreement Completion  
Completed Date: 06/30/1995  
Comments: Completed PEA.

Future Area Name: Not reported  
Future Sub Area Name: Not reported  
Future Document Type: Not reported  
Future Due Date: Not reported  
Schedule Area Name: Not reported  
Schedule Sub Area Name: Not reported  
Schedule Document Type: Not reported  
Schedule Due Date: Not reported  
Schedule Revised Date: Not reported

**R80**  
**South**  
**1/2-1**  
**0.653 mi.**  
**3450 ft.**

**SAN JOSE GAS WORKS**  
**E. SAN FERNANDO AND S. 4TH**  
**SAN JOSE, CA 95112**  
**Site 2 of 2 in cluster R**

**EDR MGP 1008407765**  
**N/A**

**Relative:**  
**Higher**

Manufactured Gas Plants:

Alternate Name: SAN JOSE LIGHT AND POWER CO. No additional information available

**Actual:**  
**87 ft.**

Map ID  
Direction  
Distance  
Elevation

MAP FINDINGS

Site

Database(s)

EDR ID Number  
EPA ID Number

**S81** CONTINENTAL CAN CO USA PLT 12  
**NW** 357 E TAYLOR ST  
**1/2-1** SAN JOSE, CA 95112  
**0.671 mi.**  
**3544 ft.** Site 1 of 2 in cluster S

**Relative:**  
**Lower**

**Actual:**  
**69 ft.**

**SEMS** 1000412905  
**CORRACTS** CAT000624643  
**RCRA-SQG**  
**LUST**  
**HIST LUST**  
**HIST UST**  
**HIST CORTESE**  
**HWP**

SEMS:  
Site ID: 900355  
EPA ID: CAT000624643  
Cong District: 10  
FIPS Code: 6085  
Latitude: Not reported  
Longitude: Not reported  
FF: N  
NPL: Not on the NPL  
Non NPL Status: Deferred to RCRA (Subtitle C)

SEMS Detail:  
Region: 9  
Site ID: 900355  
EPA ID: CAT000624643  
Site Name: CONTINENTAL CAN CO USA PLT 12  
NPL: N  
FF: N  
OU: 0  
Action Code: DS  
Action Name: DISCVRY  
SEQ: 1  
Start Date: 1991-01-01 00:00:00  
Finish Date: 1/1/1991  
Qual: Not reported  
Current Action Lead: EPA Perf

Region: 9  
Site ID: 900355  
EPA ID: CAT000624643  
Site Name: CONTINENTAL CAN CO USA PLT 12  
NPL: N  
FF: N  
OU: 0  
Action Code: PA  
Action Name: PA  
SEQ: 1  
Start Date: Not reported  
Finish Date: 8/9/1991  
Qual: D  
Current Action Lead: EPA Perf

**CORRACTS:**

EPA ID: CAT000624643  
EPA Region: 9  
Area Name: ENTIRE FACILITY  
Actual Date: 19910731  
Action: CA075ME - CA Prioritization, Facility or area was assigned a medium

Map ID  
Direction  
Distance  
Elevation

MAP FINDINGS

Site

Database(s)

EDR ID Number  
EPA ID Number

**CONTINENTAL CAN CO USA PLT 12 (Continued)**

**1000412905**

corrective action priority  
NAICS Code(s): Not reported  
Original schedule date: Not reported  
Schedule end date: Not reported

RCRA-SQG:

Date form received by agency: 11/29/1995  
Facility name: CONTINENTAL CAN CORP  
Facility address: 357 E TAYLOR ST  
SAN JOSE, CA 95112  
EPA ID: CAT000624643  
Contact: FRANKLIN KESSLER  
Contact address: 927 CLINT MOORE RD  
BOCA RATON, FL 33487  
Contact country: US  
Contact telephone: 407-997-8400  
Contact email: Not reported  
EPA Region: 09  
Land type: Private  
Classification: Small Small Quantity Generator  
Description: Handler: generates more than 100 and less than 1000 kg of hazardous waste during any calendar month and accumulates less than 6000 kg of hazardous waste at any time; or generates 100 kg or less of hazardous waste during any calendar month, and accumulates more than 1000 kg of hazardous waste at any time

Owner/Operator Summary:

Owner/operator name: CP ASSOC LLC  
Owner/operator address: OPC 401 E TAYLOR ST STE 9  
SAN JOSE, CA 95112  
Owner/operator country: Not reported  
Owner/operator telephone: 408-297-0500  
Owner/operator email: Not reported  
Owner/operator fax: Not reported  
Owner/operator extension: Not reported  
Legal status: Private  
Owner/Operator Type: Owner  
Owner/Op start date: Not reported  
Owner/Op end date: Not reported  
  
Owner/operator name: CONTINENTAL CAN CO USA PLANT #12  
Owner/operator address: PO BOX 1210  
CITY NOT REPORTED, CA 99999  
Owner/operator country: Not reported  
Owner/operator telephone: 408-280-2852  
Owner/operator email: Not reported  
Owner/operator fax: Not reported  
Owner/operator extension: Not reported  
Legal status: Private  
Owner/Operator Type: Operator  
Owner/Op start date: Not reported  
Owner/Op end date: Not reported

Handler Activities Summary:

U.S. importer of hazardous waste: No  
Mixed waste (haz. and radioactive): No

Map ID  
Direction  
Distance  
Elevation

MAP FINDINGS

Site

Database(s)

EDR ID Number  
EPA ID Number

**CONTINENTAL CAN CO USA PLT 12 (Continued)**

**1000412905**

Recycler of hazardous waste: No  
Transporter of hazardous waste: No  
Treater, storer or disposer of HW: No  
Underground injection activity: No  
On-site burner exemption: No  
Furnace exemption: No  
Used oil fuel burner: No  
Used oil processor: No  
User oil refiner: No  
Used oil fuel marketer to burner: No  
Used oil Specification marketer: No  
Used oil transfer facility: No  
Used oil transporter: No

Historical Generators:

Date form received by agency: 08/19/1993  
Site name: CONTINENTAL CAN CORP  
Classification: Not a generator, verified

Corrective Action Summary:

Event date: 07/31/1991  
Event: LEAD AGENCY DETERMINATION

Event date: 07/31/1991  
Event: CA PRIORITIZATION-MEDIUM CA PRIORITY

Event date: 07/31/1991  
Event: NCAPS RANKING/PRIORITY

Event date: 07/31/1991  
Event: PA OR CERCLA INSPECTION

Facility Has Received Notices of Violations:

Regulation violated: Not reported  
Area of violation: TSD - General  
Date violation determined: 03/25/1987  
Date achieved compliance: 01/30/1989  
Violation lead agency: State  
Enforcement action: WRITTEN INFORMAL  
Enforcement action date: 07/02/1987  
Enf. disposition status: Not reported  
Enf. disp. status date: Not reported  
Enforcement lead agency: State  
Proposed penalty amount: Not reported  
Final penalty amount: Not reported  
Paid penalty amount: Not reported

Evaluation Action Summary:

Evaluation date: 07/29/1992  
Evaluation: FINANCIAL RECORD REVIEW  
Area of violation: Not reported  
Date achieved compliance: Not reported  
Evaluation lead agency: State

Evaluation date: 07/14/1992

Map ID  
Direction  
Distance  
Elevation

MAP FINDINGS

Site

Database(s)

EDR ID Number  
EPA ID Number

**CONTINENTAL CAN CO USA PLT 12 (Continued)**

**1000412905**

Evaluation: COMPLIANCE EVALUATION INSPECTION ON-SITE  
Area of violation: Not reported  
Date achieved compliance: Not reported  
Evaluation lead agency: State

Evaluation date: 01/30/1989  
Evaluation: COMPLIANCE EVALUATION INSPECTION ON-SITE  
Area of violation: Not reported  
Date achieved compliance: Not reported  
Evaluation lead agency: State

Evaluation date: 01/05/1988  
Evaluation: FINANCIAL RECORD REVIEW  
Area of violation: Not reported  
Date achieved compliance: Not reported  
Evaluation lead agency: State

Evaluation date: 03/25/1987  
Evaluation: COMPLIANCE EVALUATION INSPECTION ON-SITE  
Area of violation: TSD - General  
Date achieved compliance: 01/30/1989  
Evaluation lead agency: State

**LUST REG 2:**

Region: 2  
Facility Id: Not reported  
Facility Status: Pollution Characterization  
Case Number: 07S1E05E02f  
How Discovered: Not reported  
Leak Cause: Not reported  
Leak Source: Not reported  
Date Leak Confirmed: Not reported  
Oversight Program: LUST  
Prelim. Site Assessment Workplan Submitted: Not reported  
Preliminary Site Assessment Began: 11/6/1986  
Pollution Characterization Began: 9/25/1990  
Pollution Remediation Plan Submitted: Not reported  
Date Remediation Action Underway: Not reported  
Date Post Remedial Action Monitoring Began: Not reported

**HIST LUST SANTA CLARA:**

Region: SANTA CLARA  
Region Code: 2  
SCVWD ID: 07S1E05E02  
Oversite Agency: SCCDEH  
Date Listed: 1992-10-15 00:00:00  
Closed Date: Not reported

**HIST UST:**

File Number: 0002D1D1  
URL: <http://geotracker.waterboards.ca.gov/ustpdfs/pdf/0002D1D1.pdf>  
Region: STATE  
Facility ID: 00000021759  
Facility Type: Other  
Other Type: CAN MANUFACTURE  
Contact Name: M.A. OSTROFSKY (PLT. MGR)  
Telephone: 4082802800



Map ID  
Direction  
Distance  
Elevation

MAP FINDINGS

Site

Database(s)

EDR ID Number  
EPA ID Number

**CONTINENTAL CAN CO USA PLT 12 (Continued)**

**1000412905**

Owner Name: CONTINENTAL CAN COMPANY  
Owner Address: 357 EAST TAYLOR STREET  
Owner City,St,Zip: SAN JOSE, CA 95112  
Total Tanks: 0004

Tank Num: 001  
Container Num: 300  
Year Installed: Not reported  
Tank Capacity: 00001000  
Tank Used for: PRODUCT  
Type of Fuel: REGULAR  
Container Construction Thickness: Not reported  
Leak Detection: Stock Inventor

Tank Num: 002  
Container Num: 200  
Year Installed: 1953  
Tank Capacity: 00004000  
Tank Used for: PRODUCT  
Type of Fuel: Not reported  
Container Construction Thickness: Not reported  
Leak Detection: Stock Inventor

Tank Num: 003  
Container Num: 400  
Year Installed: Not reported  
Tank Capacity: 00000100  
Tank Used for: PRODUCT  
Type of Fuel: REGULAR  
Container Construction Thickness: Not reported  
Leak Detection: Stock Inventor

Tank Num: 004  
Container Num: 100  
Year Installed: 1953  
Tank Capacity: 00007000  
Tank Used for: PRODUCT  
Type of Fuel: Not reported  
Container Construction Thickness: Not reported  
Leak Detection: Stock Inventor

[Click here for Geo Tracker PDF:](#)

**HIST CORTESE:**

Region: CORTESE  
Facility County Code: 43  
Reg By: LTNKA  
Reg Id: 43-0410

**HWP:**

EPA Id: CAT000624643  
Cleanup Status: PROTECTIVE FILER  
Latitude: 37.35253  
Longitude: -121.8930  
Facility Type: Historical - Non-Operating  
Facility Size: Not reported

Map ID  
Direction  
Distance  
Elevation

MAP FINDINGS

Site

Database(s)

EDR ID Number  
EPA ID Number

**CONTINENTAL CAN CO USA PLT 12 (Continued)**

**1000412905**

Team: Not reported  
Supervisor: Not reported  
Site Code: Not reported  
Assembly District: 27  
Senate District: 10  
Public Information Officer: Not reported  
Public Information Officer: Not reported

Activities:

EPA Id: CAT000624643  
Facility Type: Historical - Non-Operating  
Unit Names: CONTAIN1  
Event Description: Protective Filer Status - PROTECTIVE FILER (RECEIVED)  
Actual Date: 04/04/1983

EPA Id: CAT000624643  
Facility Type: Historical - Non-Operating  
Unit Names: CONTAIN1  
Event Description: Protective Filer Status - PROTECTIVE FILER (APPROVED)  
Actual Date: 03/08/1989

**S82**  
**NW**  
**1/2-1**  
**0.671 mi.**  
**3544 ft.**

**CONTINENTAL CAN CO USA PLT. #12**  
**357 E TAYLOR ST**  
**SAN JOSE, CA 95112**  
**Site 2 of 2 in cluster S**

**ENVIROSTOR** **S103655146**  
**LUST** **N/A**  
**CUPA Listings**  
**SAN JOSE HAZMAT**  
**CERS HAZ WASTE**  
**CERS**

**Relative:**  
**Lower**  
**Actual:**  
**69 ft.**

ENVIROSTOR:

Facility ID: 80001805  
Status: Inactive - Needs Evaluation  
Status Date: 06/22/2009  
Site Code: Not reported  
Site Type: Corrective Action  
Site Type Detailed: Corrective Action  
Acres: 0  
NPL: NO  
Regulatory Agencies: NONE SPECIFIED  
Lead Agency: NONE SPECIFIED  
Program Manager: Not reported  
Supervisor: Mark Piros  
Division Branch: Cleanup Berkeley  
Assembly: 27  
Senate: 10  
Special Program: Not reported  
Restricted Use: NO  
Site Mgmt Req: NONE SPECIFIED  
Funding: Not reported  
Latitude: 37.35253  
Longitude: -121.8930  
APN: 249-07-006  
Past Use: NONE SPECIFIED  
Potential COC: NONE SPECIFIED  
Confirmed COC: NONE SPECIFIED  
Potential Description: NONE SPECIFIED  
Alias Name: 249-07-006  
Alias Type: APN

Map ID  
Direction  
Distance  
Elevation

MAP FINDINGS

Site

Database(s)

EDR ID Number  
EPA ID Number

**CONTINENTAL CAN CO USA PLT. #12 (Continued)**

**S103655146**

Alias Name: CAT000624643  
Alias Type: EPA Identification Number  
Alias Name: 80001805  
Alias Type: Envirostor ID Number

Completed Info:

Completed Area Name: PROJECT WIDE  
Completed Sub Area Name: Not reported  
Completed Document Type: Preliminary Assessment Report  
Completed Date: 07/31/1991  
Comments: Not reported

Completed Area Name: PROJECT WIDE  
Completed Sub Area Name: Not reported  
Completed Document Type: Preliminary Assessment Report  
Completed Date: 12/17/2003  
Comments: Groundwater contamination being addressed by Santa Clara Water District.

Future Area Name: Not reported  
Future Sub Area Name: Not reported  
Future Document Type: Not reported  
Future Due Date: Not reported  
Schedule Area Name: Not reported  
Schedule Sub Area Name: Not reported  
Schedule Document Type: Not reported  
Schedule Due Date: Not reported  
Schedule Revised Date: Not reported

LUST SANTA CLARA:

Region: SANTA CLARA  
SCVWD ID: 07S1E05E02F  
Date Closed: Not reported  
EDR Link ID: 07S1E05E02F

CUPA SANTA CLARA:

Region: SANTA CLARA  
PE#: 2205  
Program Description: GENERATES 100 KG YR TO <5 TONS/YR  
Latitude: 37.35277  
Longitude: -121.89271  
Record ID: PR0375338  
Facility ID: FA0256891

Region: SANTA CLARA  
PE#: Not reported  
Program Description: HMBP FACILITY, 16-21 CHEMICALS  
Latitude: 37.35277  
Longitude: -121.89271  
Record ID: PR0396951  
Facility ID: FA0256891

SAN JOSE HAZMAT:

Region: SAN JOSE  
File Num: 406597  
Class: Misc. Complex firms and labs

Map ID  
Direction  
Distance  
Elevation

MAP FINDINGS

Site

Database(s)

EDR ID Number  
EPA ID Number

CONTINENTAL CAN CO USA PLT. #12 (Continued)

S103655146

CERS HAZ WASTE:

Site ID: 120254  
CERS ID: 10352215  
CERS Description: Hazardous Waste Generator

Violations:

Site ID: 120254  
Site Name: GORDON BIERSCH BREWING CO  
Violation Date: 05-04-2017  
Citation: 40 CFR 1 265.31 - U.S. Code of Federal Regulations, Title 40, Chapter 1, Section(s) 265.31

Violation Description: Failure to maintain and operate the facility to minimize the possibility of a fire, explosion, or any unplanned sudden or non-sudden release of hazardous waste or hazardous waste constituents to air, soil, or surface water which could threaten human health or the environment.

Violation Notes: Used oil was observed to be leaking and accumulating on the floor near the mixing tank. Some of the spill was observed to still be in liquid form, while dried used oil residue was observed in other places on the floor. Furthermore, the drains in the floor are automatically directed to the on-site elementary neutralization unit (before POTW discharge), which is not equipped to separate and capture used oil from the other aqueous waste streams. Ensure that any spilled used oil is immediately collected and managed as hazardous waste.

Violation Division: Santa Clara County Environmental Health  
Violation Program: HW  
Violation Source: CERS

Site ID: 120254  
Site Name: GORDON BIERSCH BREWING CO  
Violation Date: 05-04-2017  
Citation: HSC 6.5 25201 - California Health and Safety Code, Chapter 6.5, Section(s) 25201

Violation Description: Failure to obtain a permit or grant of interim status after generator has accumulated hazardous waste on-site for longer than 90 days.

Violation Notes: Used oil generated from facility-wide equipment maintenance is consolidated into 5 gallon containers in the used oil accumulation area on the second floor and is taken to a household hazardous waste (HHW) drop-off location to be discarded. Mr. Chavez stated that pumps and equipment require oil changes approximately once per year and equipment and pumps observed during inspection were labeled with the most recent service date and next service due date. The five gallon bucket currently used to accumulate used oil was observed to be marked with an initial accumulation date of 2/11/2017, but per the auger s label, the used oil consolidated into the container during inspection (see corrected container marking violation below) was generated on approximately 1/26/2017. Furthermore, HHW receipts reviewed during inspection only identified used oil being disposed of on 3/29/2017 and 4/2/2015 during the past three years. Hazardous waste cannot accumulate on-site for longer than [Truncated]

Violation Division: Santa Clara County Environmental Health  
Violation Program: HW  
Violation Source: CERS

Site ID: 120254  
Site Name: GORDON BIERSCH BREWING CO  
Violation Date: 05-04-2017

Map ID  
Direction  
Distance  
Elevation

MAP FINDINGS

Site

Database(s)

EDR ID Number  
EPA ID Number

**CONTINENTAL CAN CO USA PLT. #12 (Continued)**

**S103655146**

Citation: 22 CCR 12 66262.34(f) - California Code of Regulations, Title 22, Chapter 12, Section(s) 66262.34(f)

Violation Description: Failure to properly label hazardous waste accumulation containers and portable tanks with the following requirements: "Hazardous Waste", name and address of the generator, physical and chemical characteristics of the Hazardous Waste, and starting accumulation date.

Violation Notes: Laboratory Area: One 500 mL beaker used to accumulate waste iso-octane in the fume hood area prior to the waste s consolidation in the hazardous waste container in the flammable cabinet is labeled only as organic waste with no other required information outlined below. Note that Empty Daily can be used for an initial accumulation date if the beaker s contents are transferred to the consolidation container daily. Otherwise, a date (month/day/year) must be used. Mixing Tank Area: Observed one 3 gallon, un-labeled container of used oil.

Violation Division: Santa Clara County Environmental Health  
Violation Program: HW  
Violation Source: CERS

Site ID: 120254  
Site Name: GORDON BIERSCH BREWING CO  
Violation Date: 05-04-2017  
Citation: HSC 6.5 25201(a) - California Health and Safety Code, Chapter 6.5, Section(s) 25201(a)

Violation Description: Failure to dispose of hazardous waste at a facility which has a permit from DTSC or disposing of hazardous waste at any point which is not authorized according to this chapter.

Violation Notes: 1) The pH chart recorder for the two wastewater neutralization tanks and sampling point prior to POTW discharge were reviewed for the time period between 11/29/2016 4/11/2017. At least five occurrences of the sample point s pH being at or greater than 12.5 (e.g. 12.9, 12.5-12.7, 12.8) and the pH of the second neutralization tank being greater than 12.5 were observed on the chart recorders for the time period between 3/5/2017-4/11/2017. Three of the corrosive discharges continued for a prolonged period of time, while the others were short spikes. The sample point s pH was also recorded as 12.6 for least one time period between 2/3/2017-3/5/2017 and once between 11/29/2016-1/4/2017. 2) HMCD was notified by San Jose-Santa Clara Regional Wastewater that a sample of the facility s discharged corrosive wastewater on 12/30/2015 had a pH of 1.8. Upon inquiry as to what caused the illegal discharge of pH 1.8 corrosive wastewater on 12/30/2015, Mr. Chavez said that there was a [Truncated]

Violation Division: Santa Clara County Environmental Health  
Violation Program: HW  
Violation Source: CERS

Site ID: 120254  
Site Name: GORDON BIERSCH BREWING CO  
Violation Date: 05-04-2017  
Citation: HSC 6.95 25508(a)(1) - California Health and Safety Code, Chapter 6.95, Section(s) 25508(a)(1)

Violation Description: Failure to complete and electronically submit hazardous material inventory information for all reportable hazardous materials on site at or above reportable quantities.

Violation Notes: The following hazardous materials/wastes were observed in HMBP reportable quantities, but not included in the HMBP: - Diatomaceous Earth: Approximately 6,000 pounds. - Lerapur 3800XP: 60 gallons - The

Map ID  
Direction  
Distance  
Elevation

MAP FINDINGS

Site

Database(s)

EDR ID Number  
EPA ID Number

**CONTINENTAL CAN CO USA PLT. #12 (Continued)**

**S103655146**

two wastewater settling tanks, two elementary neutralization tanks , and one reclaim tank used to accumulate and treat wastewater - The propylene glycol tank and propylene glycol in the fermentation tank cooling system - Sodium Hydroxide Caustic Tank for CIP activities - Sulfuric Acid Acid Tank for CIP activities - Battery Electrolyte (e.g. forklift batteries) The following hazardous materials are incorrectly reported: - Carbon dioxide compressed gas incorrectly reported in pounds, rather than cubic feet - Lerasept Special CC is incorrectly reported in pounds, rather than gallons

Violation Division: Santa Clara County Environmental Health  
Violation Program: HMRRP  
Violation Source: CERS

Site ID: 120254  
Site Name: GORDON BIERSCH BREWING CO  
Violation Date: 05-04-2017  
Citation: 22 CCR 12 66262.11 - California Code of Regulations, Title 22, Chapter 12, Section(s) 66262.11

Violation Description: Failure to determine if wastes generated are hazardous waste by using generator knowledge or applying testing method.

Violation Notes: 1) Chemical Room: A white-ish, opaque liquid with a small amount of foam was observed in the 5 gallon open bucket container located underneath the 50% sodium hydroxide and 36% sulfuric acid fill ports that is used as a spill bucket during deliveries. Mr. Chavez stated that the liquid in the container cannot be used and is a waste. NOTE: While Mr. Chavez stated that the same spill bucket is not used for both the sulfuric acid and sodium hydroxide fill ports, no other spill bucket was observed in the room. Ensure that incompatible hazardous wastes (sulfuric acid and sodium hydroxide) are not commingled in the same container. Determine if the liquid is a hazardous waste, as instructed below. 2) Room near Cooling Tower: The lid of a 5 gallon container labeled as Scale Solve descaler was observed to be broken and a brown, pungent smelling liquid was observed to be spilling out of the container and onto the floor. Determine if the contents of the container is a waste or is [Truncated]

Violation Division: Santa Clara County Environmental Health  
Violation Program: HW  
Violation Source: CERS

Site ID: 120254  
Site Name: GORDON BIERSCH BREWING CO  
Violation Date: 05-04-2017  
Citation: HSC 6.95 25508.1(a)-(f) - California Health and Safety Code, Chapter 6.95, Section(s) 25508.1(a)-(f)

Violation Description: Failure to electronically update business plan within 30 days of any one of the following events: A 100 percent or more increase in the quantity of a previously disclosed material. Any handling of a previously undisclosed hazardous materials at or above reportable quantities. A change of business address, business ownership, or business name. A substantial change in the handler's operations that requires modification to any portion of the business plan.

Violation Notes: - Lerasept SR: 165 gallons observed - 55 gallons of Lerades CSR is reported in the Hazardous Materials Inventory, but 115 gallons was observed. - 304 cubic feet of Nitrogen is reported, but 1340 cubic feet was observed. - 55 gallons of bleach is reported, but 288 gallons was observed.

Violation Division: Santa Clara County Environmental Health

Map ID  
Direction  
Distance  
Elevation

MAP FINDINGS

Site

Database(s)

EDR ID Number  
EPA ID Number

**CONTINENTAL CAN CO USA PLT. #12 (Continued)**

**S103655146**

Violation Program: HMRRP  
Violation Source: CERS

Site ID: 120254  
Site Name: GORDON BIERSCH BREWING CO  
Violation Date: 05-04-2017  
Citation: 40 CFR 1 265.33 - U.S. Code of Federal Regulations, Title 40, Chapter 1, Section(s) 265.33

Violation Description: Failure to test and maintain as necessary all facility communications or alarm systems, fire protection equipment, spill control equipment, and decontamination equipment to assure its proper operation in time of emergency.

Violation Notes: Chemical Storage Room: Observed one emergency eye wash bottle marked with an expired expiration date (02/2017).

Violation Division: Santa Clara County Environmental Health  
Violation Program: HW  
Violation Source: CERS

Site ID: 120254  
Site Name: GORDON BIERSCH BREWING CO  
Violation Date: 05-04-2017  
Citation: HSC 6.5 Multiple Sections - California Health and Safety Code, Chapter 6.5, Section(s) Multiple Sections

Violation Description: Hazardous Waste Generator Program - Abandonment/Illegal Disposal/Unauthorized Treatment - General

Violation Notes: 1) The facility is a brewery who is in SIC Code Major Group 20 (SIC Code 2082) and is exempted from obtaining a hazardous waste treatment permit for the elementary neutralization of their 2.8%-5% sodium hydroxide wastes and 1.4%-5% sulfuric acid wastes generated from CIP activities pursuant to HSC 25201.13(c). However, the facility also directs any corrosive wastes, including wastes which meet hazardous waste corrosivity criteria, generated from leaking pipes, equipment malfunctions, and spills to the neutralization units via the drains located throughout the facility. At the time of inspection, a pipe associated with the caustic tank holding 5% sodium hydroxide used for CIP activities was leaking and mixing with the water condensate on the floor underneath and in front of the tank. The resultant caustic-water condensate mixture was pH stripped and determined to have a pH = 11, which is consistent with the spilled caustic solution having a pH > 12.5. Mr. Chavez and [Truncated]

Violation Division: Santa Clara County Environmental Health  
Violation Program: HW  
Violation Source: CERS

Site ID: 120254  
Site Name: GORDON BIERSCH BREWING CO  
Violation Date: 05-04-2017  
Citation: 22 CCR 15 66265.52 - California Code of Regulations, Title 22, Chapter 15, Section(s) 66265.52

Violation Description: Failure to include one or more elements in the Contingency Plan including but not limited to the following: description of actions personnel will take in response to a release or emergency, arrangements with local authorities, list of emergency coordinators including name, addresses & phone numbers, list of emergency equipment and their physical description, location and capabilities, evacuation plan, and OES phone number. (If the owner or operator has already prepared a Spill Prevention, Control, and Countermeasures (SPCC) Plan

Map ID  
Direction  
Distance  
Elevation

MAP FINDINGS

Site

Database(s)

EDR ID Number  
EPA ID Number

CONTINENTAL CAN CO USA PLT. #12 (Continued)

S103655146

Violation Notes: or some other emergency or contingency plan, the owner or operator need only amend that plan to incorporate hazardous waste management provisions.)  
The facility's Contingency Plan does not contain the required information: - The names, addresses, and phone numbers (office and home) of all persons qualified to act as emergency coordinator. Note: Where more than one person is listed, one shall be named as primary emergency coordinator and others shall be listed in the order in which they will assume responsibility as alternates. - All of the emergency equipment at the facility (such as fire extinguishing systems, spill control equipment, communications and alarm systems (internal and external), and decontamination equipment). Furthermore, the plan does not include a physical description of each item on the list, and a brief outline of its capabilities.

Violation Division: Santa Clara County Environmental Health  
Violation Program: HW  
Violation Source: CERS

Site ID: 120254  
Site Name: GORDON BIERSCH BREWING CO  
Violation Date: 05-04-2017  
Citation: 22 CCR 15 66265.16 - California Code of Regulations, Title 22, Chapter 15, Section(s) 66265.16

Violation Description: Failure to provide employees with hazardous waste training within the first six months after the date of their employment or assignment to a facility, or to a new position at a facility and annually thereafter. Training records on current personnel shall be kept until closure of the facility and for former employees the record shall be kept for at least three years from the date the employee last worked at the facility.

Violation Notes: Employee hazardous waste training records are maintained, but do not contain all of the required information identified below.

Violation Division: Santa Clara County Environmental Health  
Violation Program: HW  
Violation Source: CERS

Site ID: 120254  
Site Name: GORDON BIERSCH BREWING CO  
Violation Date: 05-04-2017  
Citation: 22 CCR 12 66262.12 - California Code of Regulations, Title 22, Chapter 12, Section(s) 66262.12

Violation Description: Failure to obtain an Identification Number prior to treating, storing, disposing of, transporting or offering for transportation any hazardous waste.

Violation Notes: The facility routinely generates hazardous waste and has CA EPA ID Number CAL000335296, but the ID Number has been inactive since 6/30/2014. Furthermore, the facility has repeatedly obtained temporary EPA ID Numbers to dispose of hazardous waste at household hazardous waste collection facilities (see comments section below). All generators who routinely generate hazardous waste must obtain a permanent EPA ID Number and the EPA ID Number must remain active pursuant to HSC 25205.16(c). Temporary EPA ID Numbers are not for use by generators who routinely generate hazardous waste. A copy of DTSC FORM 1358 will be provided with this inspection report.

Violation Division: Santa Clara County Environmental Health  
Violation Program: HW  
Violation Source: CERS



Map ID  
Direction  
Distance  
Elevation

MAP FINDINGS

Site

Database(s)

EDR ID Number  
EPA ID Number

**CONTINENTAL CAN CO USA PLT. #12 (Continued)**

**S103655146**

Site ID: 120254  
Site Name: GORDON BIERSCH BREWING CO  
Violation Date: 02-14-2014  
Citation: HSC 6.95 25503.6 - California Health and Safety Code, Chapter 6.95, Section(s) 25503.6  
Violation Description: Failure to notify property owner in writing that the business is subject to the business plan program and has complied with its provisions.  
Violation Notes: Returned to compliance on 03/06/2014.  
Violation Division: Santa Clara County Environmental Health  
Violation Program: HMRRP  
Violation Source: CERS

Site ID: 120254  
Site Name: GORDON BIERSCH BREWING CO  
Violation Date: 05-10-2017  
Citation: HSC 6.95 25508(a)(1) - California Health and Safety Code, Chapter 6.95, Section(s) 25508(a)(1)  
Violation Description: Failure to complete and electronically submit a site map with all required content.  
Violation Notes: The site map does not include adjacent streets, locations of storm and sewer drains, and the location of emergency response equipment.  
Violation Division: Santa Clara County Environmental Health  
Violation Program: HMRRP  
Violation Source: CERS

**Evaluation:**

Eval General Type: Compliance Evaluation Inspection  
Eval Date: 02-14-2014  
Violations Found: No  
Eval Type: Routine done by local agency  
Eval Notes: Observed 1x5 gal of used oil with improper hazardous properties. Facility has changed it from "combustible" to "toxic".  
Eval Division: Santa Clara County Environmental Health  
Eval Program: HW  
Eval Source: CERS

Eval General Type: Compliance Evaluation Inspection  
Eval Date: 02-14-2014  
Violations Found: Yes  
Eval Type: Routine done by local agency  
Eval Notes: Routine inspection performed. Visual walk-through portion confirmed 13 reportable materials and permit will be reduced from BP05 (16-21) to BP04 (10-15). HMBP submitted on CERS 12-16-13 was reviewed prior to inspection and found consistent with visual inspection. Some reportable materials were only listed by their product name. Next inventory submission you must specify actual hazardous constituents instead of a generic product name.  
Eval Division: Santa Clara County Environmental Health  
Eval Program: HMRRP  
Eval Source: CERS

Eval General Type: Compliance Evaluation Inspection  
Eval Date: 05-10-2017  
Violations Found: Yes  
Eval Type: Routine done by local agency  
Eval Notes: NOTES TO FACILITY: Employees are provided with HMBP training and the

Map ID  
Direction  
Distance  
Elevation

MAP FINDINGS

Site

Database(s)

EDR ID Number  
EPA ID Number

**CONTINENTAL CAN CO USA PLT. #12 (Continued)**

**S103655146**

training is documented for 2017. However, the facility's environmental compliance contact stated that employees were formerly provided with annual refresher training, but refresher training has recently been conducted less frequently than annually. ENSURE THAT ALL EMPLOYEES ARE PROVIDED WITH INITIAL AND ANNUAL REFRESHER HMBP TRAINING, THE TRAINING IS DOCUMENTED, AND THE TRAINING RECORDS ARE READILY AVAILABLE FOR REVIEW FOR THREE YEARS [HSC 25505(a)(4)]. On-site to conduct a routine hazardous materials business plan (HMBP) inspection. The following hazardous materials/wastes were observed in quantities at or above HMBP-reportable thresholds: 1) Lerasapt SR: 165 gallons total 2) Carbon Dioxide compressed gas: 1384 cubic (cuft) total 3) CBL Ultra: 85 gallons total 4) Leracid KMS-10: 610 gallons total 5) Lerasept Special CC: 110 gallons total 6) Lerapur 283: 490 gallons total 7) Lerapur 3800XP: 60 [Truncated]

Eval Division: Santa Clara County Environmental Health  
Eval Program: HMRRP  
Eval Source: CERS

Eval General Type: Compliance Evaluation Inspection

Eval Date: 05-10-2017

Violations Found: Yes

Eval Type: Routine done by local agency

Eval Notes: The following minor violations were observed during inspection: 1) G020C: Marking of Hazardous Waste: Auger Area: A small quantity of used oil accumulating in an un-labeled 5 gallon, red bucket was observed. The used oil was transferred into the properly labeled hazardous waste container in the used oil consolidation area during inspection. 2) G023C: Open Container: Auger Area: Used oil accumulating in an un-labeled 5 gallon, red bucket was observed, but transferred into the properly labeled hazardous waste container in the used oil consolidation area during inspection. NOTES TO FACILITY: 1) Ensure hazardous waste container transfer and storage areas are inspected at least weekly, looking for container leaks and deterioration. [CCR 66265.174]. 2) Ensure that a hazardous waste determination is conducted on any debris (filters, rags, disposable wipes, q-tips, rollers, etc.) heavily contaminated or saturated with maintenance chemicals, such as degreasers, [Truncated]

Eval Division: Santa Clara County Environmental Health  
Eval Program: HW  
Eval Source: CERS

**Enforcement Action:**

Site ID: 120254  
Site Name: GORDON BIERSCH BREWING CO  
Site Address: 357 E TAYLOR ST  
Site City: SAN JOSE  
Site Zip: 95112  
Enf Action Date: 02-14-2014  
Enf Action Type: Notice of Violation (Unified Program)  
Enf Action Description: Notice of Violation Issued by the Inspector at the Time of Inspection  
Enf Action Notes: Not reported  
Enf Action Division: Santa Clara County Environmental Health  
Enf Action Program: HMRRP  
Enf Action Source: CERS

Coordinates:

Map ID  
Direction  
Distance  
Elevation

MAP FINDINGS

Site

Database(s)

EDR ID Number  
EPA ID Number

**CONTINENTAL CAN CO USA PLT. #12 (Continued)**

**S103655146**

Site ID: 120254  
Facility Name: GORDON BIRSCH BREWING CO  
Env Int Type Code: HWG  
Program ID: 10352215  
Coord Name: Not reported  
Ref Point Type Desc: Center of a facility or station.  
Latitude: 37.354140  
Longitude: -121.892860

**Affiliation:**

Affiliation Type Desc: CUPA District  
Entity Name: Santa Clara County Environmental Health  
Entity Title: Not reported  
Affiliation Address: 1555 Berger Drive, Suite 300  
Affiliation City: San Jose  
Affiliation State: CA  
Affiliation Country: Not reported  
Affiliation Zip: 95112-2716  
Affiliation Phone: (408) 918-3400

Affiliation Type Desc: Document Preparer  
Entity Name: Kelly McKenna  
Entity Title: Not reported  
Affiliation Address: Not reported  
Affiliation City: Not reported  
Affiliation State: Not reported  
Affiliation Country: Not reported  
Affiliation Zip: Not reported  
Affiliation Phone: Not reported

Affiliation Type Desc: Environmental Contact  
Entity Name: Luis Chavez  
Entity Title: Not reported  
Affiliation Address: 357 E. Taylor Street  
Affiliation City: San Jose  
Affiliation State: CA  
Affiliation Country: Not reported  
Affiliation Zip: 95112  
Affiliation Phone: (408) 390-4497

Affiliation Type Desc: Facility Mailing Address  
Entity Name: Mailing Address  
Entity Title: Not reported  
Affiliation Address: 357 E TAYLOR ST  
Affiliation City: SAN JOSE  
Affiliation State: CA  
Affiliation Country: Not reported  
Affiliation Zip: 95112  
Affiliation Phone: Not reported

Affiliation Type Desc: Identification Signer  
Entity Name: Robert Roffey  
Entity Title: Sr. Director  
Affiliation Address: Not reported  
Affiliation City: Not reported  
Affiliation State: Not reported  
Affiliation Country: Not reported

Map ID  
Direction  
Distance  
Elevation

MAP FINDINGS

Site

Database(s)

EDR ID Number  
EPA ID Number

**CONTINENTAL CAN CO USA PLT. #12 (Continued)**

**S103655146**

Affiliation Zip:	Not reported
Affiliation Phone:	Not reported
Affiliation Type Desc:	Legal Owner
Entity Name:	GORDON BIERSCHE BREWING CO INC
Entity Title:	Not reported
Affiliation Address:	357 E TAYLOR ST
Affiliation City:	SAN JOSE
Affiliation State:	CA
Affiliation Country:	United States
Affiliation Zip:	95112
Affiliation Phone:	(408) 278-1008
Affiliation Type Desc:	Operator
Entity Name:	Dan Gordon
Entity Title:	Not reported
Affiliation Address:	Not reported
Affiliation City:	Not reported
Affiliation State:	Not reported
Affiliation Country:	Not reported
Affiliation Zip:	Not reported
Affiliation Phone:	(408) 792-1546
Affiliation Type Desc:	Parent Corporation
Entity Name:	GORDON BIERSCHE BREWING CO
Entity Title:	Not reported
Affiliation Address:	Not reported
Affiliation City:	Not reported
Affiliation State:	Not reported
Affiliation Country:	Not reported
Affiliation Zip:	Not reported
Affiliation Phone:	Not reported
Affiliation Type Desc:	Primary Emergency Contact
Entity Name:	Robert Roffey
Entity Title:	Sr. Director & Plant Manager
Affiliation Address:	Not reported
Affiliation City:	Not reported
Affiliation State:	Not reported
Affiliation Country:	Not reported
Affiliation Zip:	Not reported
Affiliation Phone:	(408) 829-0340
Affiliation Type Desc:	Property Owner
Entity Name:	Exeter Brewery LLC
Entity Title:	Not reported
Affiliation Address:	10801 W. Charleston Blvd #600
Affiliation City:	Las Vegas
Affiliation State:	NV
Affiliation Country:	United States
Affiliation Zip:	89135
Affiliation Phone:	(408) 297-0500
Affiliation Type Desc:	Secondary Emergency Contact
Entity Name:	Luis Chavez
Entity Title:	Maintenance Mechanic
Affiliation Address:	Not reported

Map ID  
Direction  
Distance  
Elevation

MAP FINDINGS

Site

Database(s)

EDR ID Number  
EPA ID Number

**CONTINENTAL CAN CO USA PLT. #12 (Continued)**

**S103655146**

Affiliation City: Not reported  
Affiliation State: Not reported  
Affiliation Country: Not reported  
Affiliation Zip: Not reported  
Affiliation Phone: (408) 390-4497

**CERS TANKS:**

Site ID: 219084  
CERS ID: CAT000624643  
CERS Description: Hazardous Waste

**Affiliation:**

Affiliation Type Desc: Facility Contact  
Entity Name: INACTIVE SOLD OUT 1995  
Entity Title: Not reported  
Affiliation Address: PO BOX 1210  
Affiliation City: SAN JOSE  
Affiliation State: CA  
Affiliation Country: Not reported  
Affiliation Zip: 951080000  
Affiliation Phone: 4082802852

Affiliation Type Desc: Facility Owner  
Entity Name: CONTINENTAL CAN CO USA PLANT #  
Entity Title: Not reported  
Affiliation Address: PO BOX 1210  
Affiliation City: SAN JOSE  
Affiliation State: CA  
Affiliation Country: Not reported  
Affiliation Zip: 951080000  
Affiliation Phone: 4082802852

Site ID: 120254  
CERS ID: 10352215  
CERS Description: Chemical Storage Facilities

**Violations:**

Site ID: 120254  
Site Name: GORDON BIERSCH BREWING CO  
Violation Date: 05-04-2017  
Citation: 40 CFR 1 265.31 - U.S. Code of Federal Regulations, Title 40, Chapter 1, Section(s) 265.31  
Violation Description: Failure to maintain and operate the facility to minimize the possibility of a fire, explosion, or any unplanned sudden or non-sudden release of hazardous waste or hazardous waste constituents to air, soil, or surface water which could threaten human health or the environment.  
Violation Notes: Used oil was observed to be leaking and accumulating on the floor near the mixing tank. Some of the spill was observed to still be in liquid form, while dried used oil residue was observed in other places on the floor. Furthermore, the drains in the floor are automatically directed to the on-site elementary neutralization unit (before POTW discharge), which is not equipped to separate and capture used oil from the other aqueous waste streams. Ensure that any spilled used oil is immediately collected and managed as hazardous waste.  
Violation Division: Santa Clara County Environmental Health

Map ID  
Direction  
Distance  
Elevation

MAP FINDINGS

Site

Database(s)

EDR ID Number  
EPA ID Number

**CONTINENTAL CAN CO USA PLT. #12 (Continued)**

**S103655146**

Violation Program: HW  
Violation Source: CERS

Site ID: 120254  
Site Name: GORDON BIERSCH BREWING CO  
Violation Date: 05-04-2017  
Citation: HSC 6.5 25201 - California Health and Safety Code, Chapter 6.5, Section(s) 25201

Violation Description: Failure to obtain a permit or grant of interim status after generator has accumulated hazardous waste on-site for longer than 90 days.

Violation Notes: Used oil generated from facility-wide equipment maintenance is consolidated into 5 gallon containers in the used oil accumulation area on the second floor and is taken to a household hazardous waste (HHW) drop-off location to be discarded. Mr. Chavez stated that pumps and equipment require oil changes approximately once per year and equipment and pumps observed during inspection were labeled with the most recent service date and next service due date. The five gallon bucket currently used to accumulate used oil was observed to be marked with an initial accumulation date of 2/11/2017, but per the auger s label, the used oil consolidated into the container during inspection (see corrected container marking violation below) was generated on approximately 1/26/2017. Furthermore, HHW receipts reviewed during inspection only identified used oil being disposed of on 3/29/2017 and 4/2/2015 during the past three years. Hazardous waste cannot accumulate on-site for longer than [Truncated]

Violation Division: Santa Clara County Environmental Health  
Violation Program: HW  
Violation Source: CERS

Site ID: 120254  
Site Name: GORDON BIERSCH BREWING CO  
Violation Date: 05-04-2017  
Citation: 22 CCR 12 66262.34(f) - California Code of Regulations, Title 22, Chapter 12, Section(s) 66262.34(f)

Violation Description: Failure to properly label hazardous waste accumulation containers and portable tanks with the following requirements: "Hazardous Waste", name and address of the generator, physical and chemical characteristics of the Hazardous Waste, and starting accumulation date.

Violation Notes: Laboratory Area: One 500 mL beaker used to accumulate waste iso-octane in the fume hood area prior to the waste s consolidation in the hazardous waste container in the flammable cabinet is labeled only as organic waste with no other required information outlined below. Note that Empty Daily can be used for an initial accumulation date if the beaker s contents are transferred to the consolidation container daily. Otherwise, a date (month/day/year) must be used. Mixing Tank Area: Observed one 3 gallon, un-labeled container of used oil.

Violation Division: Santa Clara County Environmental Health  
Violation Program: HW  
Violation Source: CERS

Site ID: 120254  
Site Name: GORDON BIERSCH BREWING CO  
Violation Date: 05-04-2017  
Citation: HSC 6.5 25201(a) - California Health and Safety Code, Chapter 6.5, Section(s) 25201(a)

Violation Description: Failure to dispose of hazardous waste at a facility which has a permit

Map ID  
Direction  
Distance  
Elevation

MAP FINDINGS

Site

Database(s)

EDR ID Number  
EPA ID Number

**CONTINENTAL CAN CO USA PLT. #12 (Continued)**

**S103655146**

Violation Notes: from DTSC or disposing of hazardous waste at any point which is not authorized according to this chapter.  
1) The pH chart recorder for the two wastewater neutralization tanks and sampling point prior to POTW discharge were reviewed for the time period between 11/29/2016 4/11/2017. At least five occurrences of the sample point s pH being at or greater than 12.5 (e.g. 12.9, 12.5-12.7, 12.8) and the pH of the second neutralization tank being greater than 12.5 were observed on the chart recorders for the time period between 3/5/2017-4/11/2017. Three of the corrosive discharges continued for a prolonged period of time, while the others were short spikes. The sample point s pH was also recorded as 12.6 for least one time period between 2/3/2017-3/5/2017 and once between 11/29/2016-1/4/2017. 2) HMCD was notified by San Jose-Santa Clara Regional Wastewater that a sample of the facility s discharged corrosive wastewater on 12/30/2015 had a pH of 1.8. Upon inquiry as to what caused the illegal discharge of pH 1.8 corrosive wastewater on 12/30/2015, Mr. Chavez said that there was a [Truncated]

Violation Division: Santa Clara County Environmental Health  
Violation Program: HW  
Violation Source: CERS

Site ID: 120254  
Site Name: GORDON BIERSCH BREWING CO  
Violation Date: 05-04-2017  
Citation: HSC 6.95 25508(a)(1) - California Health and Safety Code, Chapter 6.95, Section(s) 25508(a)(1)

Violation Description: Failure to complete and electronically submit hazardous material inventory information for all reportable hazardous materials on site at or above reportable quantities.

Violation Notes: The following hazardous materials/wastes were observed in HMBP reportable quantities, but not included in the HMBP: - Diatomaceous Earth: Approximately 6,000 pounds. - Lerapur 3800XP: 60 gallons - The two wastewater settling tanks, two elementary neutralization tanks , and one reclaim tank used to accumulate and treat wastewater - The propylene glycol tank and propylene glycol in the fermentation tank cooling system - Sodium Hydroxide Caustic Tank for CIP activities - Sulfuric Acid Acid Tank for CIP activities - Battery Electrolyte (e.g. forklift batteries) The following hazardous materials are incorrectly reported: - Carbon dioxide compressed gas incorrectly reported in pounds, rather than cubic feet - Lerasept Special CC is incorrectly reported in pounds, rather than gallons

Violation Division: Santa Clara County Environmental Health  
Violation Program: HMRRP  
Violation Source: CERS

Site ID: 120254  
Site Name: GORDON BIERSCH BREWING CO  
Violation Date: 05-04-2017  
Citation: 22 CCR 12 66262.11 - California Code of Regulations, Title 22, Chapter 12, Section(s) 66262.11

Violation Description: Failure to determine if wastes generated are hazardous waste by using generator knowledge or applying testing method.

Violation Notes: 1) Chemical Room: A white-ish, opaque liquid with a small amount of foam was observed in the 5 gallon open bucket container located underneath the 50% sodium hydroxide and 36% sulfuric acid fill ports that is used as a spill bucket during deliveries. Mr. Chavez stated that the liquid in the container cannot be used and is a waste. NOTE:

Map ID  
Direction  
Distance  
Elevation

MAP FINDINGS

Site

Database(s)

EDR ID Number  
EPA ID Number

**CONTINENTAL CAN CO USA PLT. #12 (Continued)**

**S103655146**

While Mr. Chavez stated that the same spill bucket is not used for both the sulfuric acid and sodium hydroxide fill ports, no other spill bucket was observed in the room. Ensure that incompatible hazardous wastes (sulfuric acid and sodium hydroxide) are not commingled in the same container. Determine if the liquid is a hazardous waste, as instructed below. 2) Room near Cooling Tower: The lid of a 5 gallon container labeled as Scale Solve descaler was observed to be broken and a brown, pungent smelling liquid was observed to be spilling out of the container and onto the floor. Determine if the contents of the container is a waste or is [Truncated]

Violation Division: Santa Clara County Environmental Health  
Violation Program: HW  
Violation Source: CERS

Site ID: 120254  
Site Name: GORDON BIERSCHE BREWING CO  
Violation Date: 05-04-2017  
Citation: HSC 6.95 25508.1(a)-(f) - California Health and Safety Code, Chapter 6.95, Section(s) 25508.1(a)-(f)

Violation Description: Failure to electronically update business plan within 30 days of any one of the following events: A 100 percent or more increase in the quantity of a previously disclosed material. Any handling of a previously undisclosed hazardous materials at or above reportable quantities. A change of business address, business ownership, or business name. A substantial change in the handler's operations that requires modification to any portion of the business plan.

Violation Notes: - Lerasept SR: 165 gallons observed - 55 gallons of Lerades CSR is reported in the Hazardous Materials Inventory, but 115 gallons was observed. - 304 cubic feet of Nitrogen is reported, but 1340 cubic feet was observed. - 55 gallons of bleach is reported, but 288 gallons was observed.

Violation Division: Santa Clara County Environmental Health  
Violation Program: HMRRP  
Violation Source: CERS

Site ID: 120254  
Site Name: GORDON BIERSCHE BREWING CO  
Violation Date: 05-04-2017  
Citation: 40 CFR 1 265.33 - U.S. Code of Federal Regulations, Title 40, Chapter 1, Section(s) 265.33

Violation Description: Failure to test and maintain as necessary all facility communications or alarm systems, fire protection equipment, spill control equipment, and decontamination equipment to assure its proper operation in time of emergency.

Violation Notes: Chemical Storage Room: Observed one emergency eye wash bottle marked with an expired expiration date (02/2017).

Violation Division: Santa Clara County Environmental Health  
Violation Program: HW  
Violation Source: CERS

Site ID: 120254  
Site Name: GORDON BIERSCHE BREWING CO  
Violation Date: 05-04-2017  
Citation: HSC 6.5 Multiple Sections - California Health and Safety Code, Chapter 6.5, Section(s) Multiple Sections

Violation Description: Hazardous Waste Generator Program - Abandonment/Illegal Disposal/Unauthorized Treatment - General



Map ID  
Direction  
Distance  
Elevation

MAP FINDINGS

Site

Database(s)

EDR ID Number  
EPA ID Number

**CONTINENTAL CAN CO USA PLT. #12 (Continued)**

**S103655146**

Violation Notes: 1) The facility is a brewery who is in SIC Code Major Group 20 (SIC Code 2082) and is exempted from obtaining a hazardous waste treatment permit for the elementary neutralization of their 2.8%-5% sodium hydroxide wastes and 1.4%-5% sulfuric acid wastes generated from CIP activities pursuant to HSC 25201.13(c). However, the facility also directs any corrosive wastes, including wastes which meet hazardous waste corrosivity criteria, generated from leaking pipes, equipment malfunctions, and spills to the neutralization units via the drains located throughout the facility. At the time of inspection, a pipe associated with the caustic tank holding 5% sodium hydroxide used for CIP activities was leaking and mixing with the water condensate on the floor underneath and in front of the tank. The resultant caustic-water condensate mixture was pH stripped and determined to have a pH = 11, which is consistent with the spilled caustic solution having a pH > 12.5. Mr. Chavez and [Truncated]

Violation Division: Santa Clara County Environmental Health  
Violation Program: HW  
Violation Source: CERS

Site ID: 120254  
Site Name: GORDON BIERSCH BREWING CO  
Violation Date: 05-04-2017  
Citation: 22 CCR 15 66265.52 - California Code of Regulations, Title 22, Chapter 15, Section(s) 66265.52

Violation Description: Failure to include one or more elements in the Contingency Plan including but not limited to the following: description of actions personnel will take in response to a release or emergency, arrangements with local authorities, list of emergency coordinators including name, addresses & phone numbers, list of emergency equipment and their physical description, location and capabilities, evacuation plan, and OES phone number. (If the owner or operator has already prepared a Spill Prevention, Control, and Countermeasures (SPCC) Plan or some other emergency or contingency plan, the owner or operator need only amend that plan to incorporate hazardous waste management provisions.)

Violation Notes: The facility s Contingency Plan does not contain the required information: - The names, addresses, and phone numbers (office and home) of all persons qualified to act as emergency coordinator. Note: Where more than one person is listed, one shall be named as primary emergency coordinator and others shall be listed in the order in which they will assume responsibility as alternates. - All of the emergency equipment at the facility (such as fire extinguishing systems, spill control equipment, communications and alarm systems (internal and external), and decontamination equipment). Furthermore, the plan does not include a physical description of each item on the list, and a brief outline of its capabilities.

Violation Division: Santa Clara County Environmental Health  
Violation Program: HW  
Violation Source: CERS

Site ID: 120254  
Site Name: GORDON BIERSCH BREWING CO  
Violation Date: 05-04-2017  
Citation: 22 CCR 15 66265.16 - California Code of Regulations, Title 22, Chapter 15, Section(s) 66265.16

Violation Description: Failure to provide employees with hazardous waste training within the first six months after the date of their employment or assignment to a

Map ID  
Direction  
Distance  
Elevation

MAP FINDINGS

Site

Database(s)

EDR ID Number  
EPA ID Number

**CONTINENTAL CAN CO USA PLT. #12 (Continued)**

**S103655146**

facility, or to a new position at a facility and annually thereafter.  
Training records on current personnel shall be kept until closure of the facility and for former employees the record shall be kept for at least three years from the date the employee last worked at the facility.

Violation Notes: Employee hazardous waste training records are maintained, but do not contain all of the required information identified below.

Violation Division: Santa Clara County Environmental Health  
Violation Program: HW  
Violation Source: CERS

Site ID: 120254  
Site Name: GORDON BIERSCHE BREWING CO  
Violation Date: 05-04-2017  
Citation: 22 CCR 12 66262.12 - California Code of Regulations, Title 22, Chapter 12, Section(s) 66262.12

Violation Description: Failure to obtain an Identification Number prior to treating, storing, disposing of, transporting or offering for transportation any hazardous waste.

Violation Notes: The facility routinely generates hazardous waste and has CA EPA ID Number CAL000335296, but the ID Number has been inactive since 6/30/2014. Furthermore, the facility has repeatedly obtained temporary EPA ID Numbers to dispose of hazardous waste at household hazardous waste collection facilities (see comments section below). All generators who routinely generate hazardous waste must obtain a permanent EPA ID Number and the EPA ID Number must remain active pursuant to HSC 25205.16(c). Temporary EPA ID Numbers are not for use by generators who routinely generate hazardous waste. A copy of DTSC FORM 1358 will be provided with this inspection report.

Violation Division: Santa Clara County Environmental Health  
Violation Program: HW  
Violation Source: CERS

Site ID: 120254  
Site Name: GORDON BIERSCHE BREWING CO  
Violation Date: 02-14-2014  
Citation: HSC 6.95 25503.6 - California Health and Safety Code, Chapter 6.95, Section(s) 25503.6

Violation Description: Failure to notify property owner in writing that the business is subject to the business plan program and has complied with its provisions.

Violation Notes: Returned to compliance on 03/06/2014.

Violation Division: Santa Clara County Environmental Health  
Violation Program: HMRRP  
Violation Source: CERS

Site ID: 120254  
Site Name: GORDON BIERSCHE BREWING CO  
Violation Date: 05-10-2017  
Citation: HSC 6.95 25508(a)(1) - California Health and Safety Code, Chapter 6.95, Section(s) 25508(a)(1)

Violation Description: Failure to complete and electronically submit a site map with all required content.

Violation Notes: The site map does not include adjacent streets, locations of storm and sewer drains, and the location of emergency response equipment.

Violation Division: Santa Clara County Environmental Health  
Violation Program: HMRRP

Map ID  
Direction  
Distance  
Elevation

MAP FINDINGS

Site

Database(s)

EDR ID Number  
EPA ID Number

**CONTINENTAL CAN CO USA PLT. #12 (Continued)**

**S103655146**

Violation Source: CERS

Evaluation:

Eval General Type: Compliance Evaluation Inspection

Eval Date: 02-14-2014

Violations Found: No

Eval Type: Routine done by local agency

Eval Notes: Observed 1x5 gal of used oil with improper hazardous properties. Facility has changed it from "combustible" to "toxic".

Eval Division: Santa Clara County Environmental Health

Eval Program: HW

Eval Source: CERS

Eval General Type: Compliance Evaluation Inspection

Eval Date: 02-14-2014

Violations Found: Yes

Eval Type: Routine done by local agency

Eval Notes: Routine inspection performed. Visual walk-through portion confirmed 13 reportable materials and permit will be reduced from BP05 (16-21) to BP04 (10-15). HMBP submitted on CERS 12-16-13 was reviewed prior to inspection and found consistent with visual inspection. Some reportable materials were only listed by their product name. Next inventory submission you must specify actual hazardous constituents instead of a generic product name.

Eval Division: Santa Clara County Environmental Health

Eval Program: HMRRP

Eval Source: CERS

Eval General Type: Compliance Evaluation Inspection

Eval Date: 05-10-2017

Violations Found: Yes

Eval Type: Routine done by local agency

Eval Notes: NOTES TO FACILITY: Employees are provided with HMBP training and the training is documented for 2017. However, the facility's environmental compliance contact stated that employees were formerly provided with annual refresher training, but refresher training has recently been conducted less frequently than annually. ENSURE THAT ALL EMPLOYEES ARE PROVIDED WITH INITIAL AND ANNUAL REFRESHER HMBP TRAINING, THE TRAINING IS DOCUMENTED, AND THE TRAINING RECORDS ARE READILY AVAILABLE FOR REVIEW FOR THREE YEARS [HSC 25505(a)(4)]. On-site to conduct a routine hazardous materials business plan (HMBP) inspection. The following hazardous materials/wastes were observed in quantities at or above HMBP-reportable thresholds: 1) Lerasapt SR: 165 gallons total 2) Carbon Dioxide compressed gas: 1384 cubic (cuft) total 3) CBL Ultra: 85 gallons total 4) Leracid KMS-10: 610 gallons total 5) Lerasept Special CC: 110 gallons total 6) Lerapur 283: 490 gallons total 7) Lerapur 3800XP: 60 [Truncated]

Eval Division: Santa Clara County Environmental Health

Eval Program: HMRRP

Eval Source: CERS

Eval General Type: Compliance Evaluation Inspection

Eval Date: 05-10-2017

Violations Found: Yes

Eval Type: Routine done by local agency

Eval Notes: The following minor violations were observed during inspection: 1) G020C: Marking of Hazardous Waste: Auger Area: A small quantity of

Map ID  
Direction  
Distance  
Elevation

MAP FINDINGS

Site

Database(s)

EDR ID Number  
EPA ID Number

**CONTINENTAL CAN CO USA PLT. #12 (Continued)**

**S103655146**

used oil accumulating in an un-labeled 5 gallon, red bucket was observed. The used oil was transferred into the properly labeled hazardous waste container in the used oil consolidation area during inspection. 2) G023C: Open Container: Auger Area: Used oil accumulating in an un-labeled 5 gallon, red bucket was observed, but transferred into the properly labeled hazardous waste container in the used oil consolidation area during inspection. NOTES TO FACILITY: 1) Ensure hazardous waste container transfer and storage areas are inspected at least weekly, looking for container leaks and deterioration. [CCR 66265.174]. 2) Ensure that a hazardous waste determination is conducted on any debris (filters, rags, disposable wipes, q-tips, rollers, etc.) heavily contaminated or saturated with maintenance chemicals, such as degreasers, [Truncated]

Eval Division: Santa Clara County Environmental Health  
Eval Program: HW  
Eval Source: CERS

**Enforcement Action:**

Site ID: 120254  
Site Name: GORDON BIERSCHE BREWING CO  
Site Address: 357 E TAYLOR ST  
Site City: SAN JOSE  
Site Zip: 95112  
Enf Action Date: 02-14-2014  
Enf Action Type: Notice of Violation (Unified Program)  
Enf Action Description: Notice of Violation Issued by the Inspector at the Time of Inspection  
Enf Action Notes: Not reported  
Enf Action Division: Santa Clara County Environmental Health  
Enf Action Program: HMRRP  
Enf Action Source: CERS

**Coordinates:**

Site ID: 120254  
Facility Name: GORDON BIERSCHE BREWING CO  
Env Int Type Code: HWG  
Program ID: 10352215  
Coord Name: Not reported  
Ref Point Type Desc: Center of a facility or station.  
Latitude: 37.354140  
Longitude: -121.892860

**Affiliation:**

Affiliation Type Desc: CUPA District  
Entity Name: Santa Clara County Environmental Health  
Entity Title: Not reported  
Affiliation Address: 1555 Berger Drive, Suite 300  
Affiliation City: San Jose  
Affiliation State: CA  
Affiliation Country: Not reported  
Affiliation Zip: 95112-2716  
Affiliation Phone: (408) 918-3400

Affiliation Type Desc: Document Preparer  
Entity Name: Kelly McKenna  
Entity Title: Not reported  
Affiliation Address: Not reported

Map ID  
Direction  
Distance  
Elevation

MAP FINDINGS

Site

Database(s)

EDR ID Number  
EPA ID Number

**CONTINENTAL CAN CO USA PLT. #12 (Continued)**

**S103655146**

Affiliation City: Not reported  
Affiliation State: Not reported  
Affiliation Country: Not reported  
Affiliation Zip: Not reported  
Affiliation Phone: Not reported

Affiliation Type Desc: Environmental Contact  
Entity Name: Luis Chavez  
Entity Title: Not reported  
Affiliation Address: 357 E. Taylor Street  
Affiliation City: San Jose  
Affiliation State: CA  
Affiliation Country: Not reported  
Affiliation Zip: 95112  
Affiliation Phone: (408) 390-4497

Affiliation Type Desc: Facility Mailing Address  
Entity Name: Mailing Address  
Entity Title: Not reported  
Affiliation Address: 357 E TAYLOR ST  
Affiliation City: SAN JOSE  
Affiliation State: CA  
Affiliation Country: Not reported  
Affiliation Zip: 95112  
Affiliation Phone: Not reported

Affiliation Type Desc: Identification Signer  
Entity Name: Robert Roffey  
Entity Title: Sr. Director  
Affiliation Address: Not reported  
Affiliation City: Not reported  
Affiliation State: Not reported  
Affiliation Country: Not reported  
Affiliation Zip: Not reported  
Affiliation Phone: Not reported

Affiliation Type Desc: Legal Owner  
Entity Name: GORDON BIRSCH BREWING CO INC  
Entity Title: Not reported  
Affiliation Address: 357 E TAYLOR ST  
Affiliation City: SAN JOSE  
Affiliation State: CA  
Affiliation Country: United States  
Affiliation Zip: 95112  
Affiliation Phone: (408) 278-1008

Affiliation Type Desc: Operator  
Entity Name: Dan Gordon  
Entity Title: Not reported  
Affiliation Address: Not reported  
Affiliation City: Not reported  
Affiliation State: Not reported  
Affiliation Country: Not reported  
Affiliation Zip: Not reported  
Affiliation Phone: (408) 792-1546

Affiliation Type Desc: Parent Corporation

Map ID  
Direction  
Distance  
Elevation

MAP FINDINGS

Site

Database(s)

EDR ID Number  
EPA ID Number

**CONTINENTAL CAN CO USA PLT. #12 (Continued)**

**S103655146**

Entity Name: GORDON BIERSCHE BREWING CO  
Entity Title: Not reported  
Affiliation Address: Not reported  
Affiliation City: Not reported  
Affiliation State: Not reported  
Affiliation Country: Not reported  
Affiliation Zip: Not reported  
Affiliation Phone: Not reported

Affiliation Type Desc: Primary Emergency Contact  
Entity Name: Robert Roffey  
Entity Title: Sr. Director & Plant Manager  
Affiliation Address: Not reported  
Affiliation City: Not reported  
Affiliation State: Not reported  
Affiliation Country: Not reported  
Affiliation Zip: Not reported  
Affiliation Phone: (408) 829-0340

Affiliation Type Desc: Property Owner  
Entity Name: Exeter Brewery LLC  
Entity Title: Not reported  
Affiliation Address: 10801 W. Charleston Blvd #600  
Affiliation City: Las Vegas  
Affiliation State: NV  
Affiliation Country: United States  
Affiliation Zip: 89135  
Affiliation Phone: (408) 297-0500

Affiliation Type Desc: Secondary Emergency Contact  
Entity Name: Luis Chavez  
Entity Title: Maintenance Mechanic  
Affiliation Address: Not reported  
Affiliation City: Not reported  
Affiliation State: Not reported  
Affiliation Country: Not reported  
Affiliation Zip: Not reported  
Affiliation Phone: (408) 390-4497

83  
SSW  
1/2-1  
0.784 mi.  
4141 ft.

**SAN JOSE STATE UNIVERSITY CHEMICAL DEPT**  
**125 SOUTH 7TH ST**  
**SAN JOSE, CA 95112**

**ENVIROSTOR 1000121113**  
**N/A**

**Relative:**  
**Higher**  
**Actual:**  
**92 ft.**

ENVIROSTOR:  
Facility ID: 43820001  
Status: No Further Action  
Status Date: 10/08/2001  
Site Code: Not reported  
Site Type: Evaluation  
Site Type Detailed: Evaluation  
Acres: 0.02  
NPL: NO  
Regulatory Agencies: SANTA CLARA COUNTY  
Lead Agency: SANTA CLARA COUNTY  
Program Manager: Not reported

Map ID  
Direction  
Distance  
Elevation

MAP FINDINGS

Site

Database(s)

EDR ID Number  
EPA ID Number

**SAN JOSE STATE UNIVERSITY CHEMICAL DEPT (Continued)**

**1000121113**

Supervisor: Karen Toth  
Division Branch: Cleanup Berkeley  
Assembly: 27  
Senate: 15  
Special Program: \* Site Char & Assess Grant (CERCLA 104)  
Restricted Use: NO  
Site Mgmt Req: NONE SPECIFIED  
Funding: Not reported  
Latitude: 37.33193  
Longitude: -121.8827  
APN: NONE SPECIFIED  
Past Use: SCHOOL - COLLEGE  
Potential COC: NONE SPECIFIED No Contaminants found  
Confirmed COC: No Contaminants found  
Potential Description: NMA  
Alias Name: CAD050520840  
Alias Type: EPA Identification Number  
Alias Name: 43820001  
Alias Type: Envirostor ID Number

Completed Info:

Completed Area Name: PROJECT WIDE  
Completed Sub Area Name: Not reported  
Completed Document Type: Site Screening  
Completed Date: 04/21/1987  
Comments: There are no documents that match this date or activity in the current files.

Completed Area Name: PROJECT WIDE  
Completed Sub Area Name: Not reported  
Completed Document Type: Site Screening  
Completed Date: 10/08/2001  
Comments: This site is regulated as a hazardous materials storage area by the Santa Clara County Health Services as the local Certified Unified Program Agency. There are no records of releases.

Completed Area Name: PROJECT WIDE  
Completed Sub Area Name: Not reported  
Completed Document Type: Preliminary Assessment Report  
Completed Date: 08/31/1985  
Comments: All documented PCB contamination has been cleaned up, the storage unit is presently permitted, and the University is following a standard operating procedure for disposal of chemical wastes.

Completed Area Name: PROJECT WIDE  
Completed Sub Area Name: Not reported  
Completed Document Type: \* Discovery  
Completed Date: 10/12/1983  
Comments: DISC - FACILITY IDENTIFIED ID FROM ERRIS

Future Area Name: Not reported  
Future Sub Area Name: Not reported  
Future Document Type: Not reported  
Future Due Date: Not reported  
Schedule Area Name: Not reported  
Schedule Sub Area Name: Not reported  
Schedule Document Type: Not reported  
Schedule Due Date: Not reported

Map ID  
Direction  
Distance  
Elevation

MAP FINDINGS

Site

Database(s)

EDR ID Number  
EPA ID Number

**SAN JOSE STATE UNIVERSITY CHEMICAL DEPT (Continued)**

1000121113

Schedule Revised Date: Not reported

84  
NE  
1/2-1  
0.821 mi.  
4337 ft.

**EMPIRE GARDENS ELEMENTARY SCHOOL**  
**1060 EAST EMPIRE STREET**  
**SAN JOSE, CA 95112**

**ENVIROSTOR S103621631**  
**SCH N/A**

**Relative:**  
**Higher**  
**Actual:**  
**90 ft.**

ENVIROSTOR:  
Facility ID: 43820009  
Status: Inactive - Needs Evaluation  
Status Date: 12/08/2003  
Site Code: 204120  
Site Type: School Investigation  
Site Type Detailed: School  
Acres: 3.3  
NPL: NO  
Regulatory Agencies: SMBRP  
Lead Agency: SMBRP  
Program Manager: Not reported  
Supervisor: Javier Hinojosa  
Division Branch: Northern California Schools & Santa Susana  
Assembly: 28  
Senate: 15  
Special Program: Not reported  
Restricted Use: NO  
Site Mgmt Req: NONE SPECIFIED  
Funding: School District  
Latitude: 37.35469  
Longitude: -121.8755  
APN: NONE SPECIFIED  
Past Use: \* EDUCATIONAL SERVICES  
Potential COC: NONE SPECIFIED  
Confirmed COC: NONE SPECIFIED  
Potential Description: NONE SPECIFIED  
Alias Name: EMPIRE GARDENS ELEMENTARY SCHOOL  
Alias Type: Alternate Name  
Alias Name: SAN JOSE UNIFIED SCHOOL DISTRICT  
Alias Type: Alternate Name  
Alias Name: SAN JOSE USD-EMPIRE GARDENS ELEM SCHOOL  
Alias Type: Alternate Name  
Alias Name: 204120  
Alias Type: Project Code (Site Code)  
Alias Name: 43820009  
Alias Type: Envirostor ID Number

Completed Info:  
Completed Area Name: PROJECT WIDE  
Completed Sub Area Name: Not reported  
Completed Document Type: Cost Recovery Closeout Memo  
Completed Date: 12/08/2003  
Comments: Not reported  
  
Completed Area Name: PROJECT WIDE  
Completed Sub Area Name: Not reported  
Completed Document Type: Environmental Oversight Agreement  
Completed Date: 05/12/2003  
Comments: Not reported



Map ID  
Direction  
Distance  
Elevation

MAP FINDINGS

Site

Database(s)

EDR ID Number  
EPA ID Number

**EMPIRE GARDENS ELEMENTARY SCHOOL (Continued)**

**S103621631**

Completed Area Name: PROJECT WIDE  
Completed Sub Area Name: Not reported  
Completed Document Type: Phase 1  
Completed Date: 05/15/2003  
Comments: Not reported

Completed Area Name: PROJECT WIDE  
Completed Sub Area Name: Not reported  
Completed Document Type: Preliminary Endangerment Assessment Workplan  
Completed Date: 06/26/2003  
Comments: adden

Completed Area Name: PROJECT WIDE  
Completed Sub Area Name: Not reported  
Completed Document Type: Site Inspections/Visit (Non LUR)  
Completed Date: 04/11/2003  
Comments: Not reported

Future Area Name: Not reported  
Future Sub Area Name: Not reported  
Future Document Type: Not reported  
Future Due Date: Not reported  
Schedule Area Name: Not reported  
Schedule Sub Area Name: Not reported  
Schedule Document Type: Not reported  
Schedule Due Date: Not reported  
Schedule Revised Date: Not reported

**SCH:**

Facility ID: 43820009  
Site Type: School Investigation  
Site Type Detail: School  
Site Mgmt. Req.: NONE SPECIFIED  
Acres: 3.3  
National Priorities List: NO  
Cleanup Oversight Agencies: SMBRP  
Lead Agency: SMBRP  
Lead Agency Description: DTSC - Site Cleanup Program  
Project Manager: Not reported  
Supervisor: Javier Hinojosa  
Division Branch: Northern California Schools & Santa Susana  
Site Code: 204120  
Assembly: 28  
Senate: 15  
Special Program Status: Not reported  
Status: Inactive - Needs Evaluation  
Status Date: 12/08/2003  
Restricted Use: NO  
Funding: School District  
Latitude: 37.35469  
Longitude: -121.8755  
APN: NONE SPECIFIED  
Past Use: \* EDUCATIONAL SERVICES  
Potential COC: NONE SPECIFIED  
Confirmed COC: NONE SPECIFIED  
Potential Description: NONE SPECIFIED

Map ID  
Direction  
Distance  
Elevation

MAP FINDINGS

Site

Database(s)

EDR ID Number  
EPA ID Number

**EMPIRE GARDENS ELEMENTARY SCHOOL (Continued)**

**S103621631**

Alias Name: EMPIRE GARDENS ELEMENTARY SCHOOL  
Alias Type: Alternate Name  
Alias Name: SAN JOSE UNIFIED SCHOOL DISTRICT  
Alias Type: Alternate Name  
Alias Name: SAN JOSE USD-EMPIRE GARDENS ELEM SCHOOL  
Alias Type: Alternate Name  
Alias Name: 204120  
Alias Type: Project Code (Site Code)  
Alias Name: 43820009  
Alias Type: Envirostor ID Number

Completed Info:

Completed Area Name: PROJECT WIDE  
Completed Sub Area Name: Not reported  
Completed Document Type: Cost Recovery Closeout Memo  
Completed Date: 12/08/2003  
Comments: Not reported

Completed Area Name: PROJECT WIDE  
Completed Sub Area Name: Not reported  
Completed Document Type: Environmental Oversight Agreement  
Completed Date: 05/12/2003  
Comments: Not reported

Completed Area Name: PROJECT WIDE  
Completed Sub Area Name: Not reported  
Completed Document Type: Phase 1  
Completed Date: 05/15/2003  
Comments: Not reported

Completed Area Name: PROJECT WIDE  
Completed Sub Area Name: Not reported  
Completed Document Type: Preliminary Endangerment Assessment Workplan  
Completed Date: 06/26/2003  
Comments: adden

Completed Area Name: PROJECT WIDE  
Completed Sub Area Name: Not reported  
Completed Document Type: Site Inspections/Visit (Non LUR)  
Completed Date: 04/11/2003  
Comments: Not reported

Future Area Name: Not reported  
Future Sub Area Name: Not reported  
Future Document Type: Not reported  
Future Due Date: Not reported  
Schedule Area Name: Not reported  
Schedule Sub Area Name: Not reported  
Schedule Document Type: Not reported  
Schedule Due Date: Not reported  
Schedule Revised Date: Not reported

Map ID  
 Direction  
 Distance  
 Elevation

MAP FINDINGS

Site

Database(s)

EDR ID Number  
 EPA ID Number

**85**  
**NNE**  
**1/2-1**  
**0.922 mi.**  
**4866 ft.**

**WATSON PARK**  
**JACKSON STREET**  
**SAN JOSE, CA 95112**

**ENVIROSTOR**  
**VCP**  
**DEED**

**S107737590**  
**N/A**

**Relative:**  
**Higher**  
**Actual:**  
**84 ft.**

**ENVIROSTOR:**  
 Facility ID: 70000112  
 Status: Active  
 Status Date: 09/23/2005  
 Site Code: 201980  
 Site Type: Voluntary Cleanup  
 Site Type Detailed: Voluntary Cleanup  
 Acres: 40  
 NPL: NO  
 Regulatory Agencies: SMBRP, IWMB, CITY OF SAN JOSE  
 Lead Agency: SMBRP  
 Program Manager: Henry Chui  
 Supervisor: Mark Piros  
 Division Branch: Cleanup Berkeley  
 Assembly: 27  
 Senate: 15  
 Special Program: Voluntary Cleanup Program  
 Restricted Use: YES  
 Site Mgmt Req: NONE SPECIFIED  
 Funding: Responsible Party  
 Latitude: 37.35656  
 Longitude: -121.8755  
 APN: 249-63-003, 249-63-004, 249-63-005, 249-63-006, 249-63-007, 249-63-008, 249-63-009, 249-63-010, 249-63-011, 24921005, 24963001, 24963002, 24963003, 24963004, 24963005, 24963006, 24963007, 24963008, 24963009, 24963010, 24963011, 24963012, 24963044, 24963045, 24963046, 24964001  
 Past Use: LANDFILL - DOMESTIC  
 Potential COC: Lead Polynuclear aromatic hydrocarbons (PAHs)  
 Confirmed COC: Lead Polynuclear aromatic hydrocarbons (PAHs)  
 Potential Description: SOIL  
 Alias Name: 249-63-003  
 Alias Type: APN  
 Alias Name: 249-63-004  
 Alias Type: APN  
 Alias Name: 249-63-005  
 Alias Type: APN  
 Alias Name: 249-63-006  
 Alias Type: APN  
 Alias Name: 249-63-007  
 Alias Type: APN  
 Alias Name: 249-63-008  
 Alias Type: APN  
 Alias Name: 249-63-009  
 Alias Type: APN  
 Alias Name: 249-63-010  
 Alias Type: APN  
 Alias Name: 249-63-011  
 Alias Type: APN  
 Alias Name: 24921005  
 Alias Type: APN  
 Alias Name: 24963001  
 Alias Type: APN

Map ID  
Direction  
Distance  
Elevation

MAP FINDINGS

Site

Database(s)

EDR ID Number  
EPA ID Number

**WATSON PARK (Continued)**

**S107737590**

Alias Name: 24963002  
Alias Type: APN  
Alias Name: 24963003  
Alias Type: APN  
Alias Name: 24963004  
Alias Type: APN  
Alias Name: 24963005  
Alias Type: APN  
Alias Name: 24963006  
Alias Type: APN  
Alias Name: 24963007  
Alias Type: APN  
Alias Name: 24963008  
Alias Type: APN  
Alias Name: 24963009  
Alias Type: APN  
Alias Name: 24963010  
Alias Type: APN  
Alias Name: 24963011  
Alias Type: APN  
Alias Name: 24963012  
Alias Type: APN  
Alias Name: 24963044  
Alias Type: APN  
Alias Name: 24963045  
Alias Type: APN  
Alias Name: 24963046  
Alias Type: APN  
Alias Name: 24964001  
Alias Type: APN  
Alias Name: 110033614417  
Alias Type: EPA (FRS #)  
Alias Name: 201627  
Alias Type: Project Code (Site Code)  
Alias Name: 201752  
Alias Type: Project Code (Site Code)  
Alias Name: 201980  
Alias Type: Project Code (Site Code)  
Alias Name: 70000112  
Alias Type: Envirostor ID Number

**Completed Info:**

Completed Area Name: Empire Gardens Elementary School  
Completed Sub Area Name: Not reported  
Completed Document Type: Annual Oversight Cost Estimate  
Completed Date: 09/24/2015  
Comments: Not reported

Completed Area Name: Park  
Completed Sub Area Name: Not reported  
Completed Document Type: Annual Oversight Cost Estimate  
Completed Date: 09/24/2015  
Comments: Not reported

Completed Area Name: Park  
Completed Sub Area Name: Not reported  
Completed Document Type: Annual Oversight Cost Estimate  
Completed Date: 10/09/2014

Map ID  
Direction  
Distance  
Elevation

MAP FINDINGS

Site

Database(s)

EDR ID Number  
EPA ID Number

**WATSON PARK (Continued)**

**S107737590**

Comments: Not reported

Completed Area Name: Terrace Drive Properties  
Completed Sub Area Name: 456 Terrace Drive  
Completed Document Type: Land Use Restriction  
Completed Date: 06/01/2016  
Comments: Land Use Covenant between DTSC and the property owner recorded with Santa Clara County for contamination left in place at 456 Terrace Drive. The Land Use Covenant restricts the disturbance of limited portions of the property where lead-contaminated soil is beneath concrete and soil caps.

Completed Area Name: PROJECT WIDE  
Completed Sub Area Name: Not reported  
Completed Document Type: Annual Oversight Cost Estimate  
Completed Date: 11/08/2011  
Comments: DTSC sent out the 2011 Annual Cost Estimation letter.

Completed Area Name: PROJECT WIDE  
Completed Sub Area Name: Not reported  
Completed Document Type: \* Land Use Restriction Monitoring Report  
Completed Date: 08/03/2011  
Comments: Not reported

Completed Area Name: Terrace Drive Properties  
Completed Sub Area Name: 460 Terrace Drive  
Completed Document Type: Land Use Restriction  
Completed Date: 11/27/2012  
Comments: Land Use Covenant between DTSC and property owner recorded with Santa Clara County for potential contaminants left in place under structure at 460 Terrace Drive.

Completed Area Name: Terrace Drive Properties  
Completed Sub Area Name: 444 Terrace Drive  
Completed Document Type: Land Use Restriction  
Completed Date: 01/04/2011  
Comments: Not reported

Completed Area Name: PROJECT WIDE  
Completed Sub Area Name: Not reported  
Completed Document Type: Annual Oversight Cost Estimate  
Completed Date: 09/04/2012  
Comments: Not reported

Completed Area Name: PROJECT WIDE  
Completed Sub Area Name: Not reported  
Completed Document Type: Annual Oversight Cost Estimate  
Completed Date: 09/19/2013  
Comments: Not reported

Completed Area Name: PROJECT WIDE  
Completed Sub Area Name: Not reported  
Completed Document Type: Amendment - Order/Agreement  
Completed Date: 01/31/2007  
Comments: Voluntary cleanup agreement amended to add additional funding.

Completed Area Name: PROJECT WIDE

Map ID  
Direction  
Distance  
Elevation

MAP FINDINGS

Site

Database(s)

EDR ID Number  
EPA ID Number

**WATSON PARK (Continued)**

**S107737590**

Completed Sub Area Name: Not reported  
Completed Document Type: Letter - Demand  
Completed Date: 06/15/2011  
Comments: Demand Letter #1

Completed Area Name: Empire Gardens Elementary School  
Completed Sub Area Name: Not reported  
Completed Document Type: Annual Oversight Cost Estimate  
Completed Date: 10/01/2014  
Comments: Not reported

Completed Area Name: Terrace Drive Properties  
Completed Sub Area Name: 414 Terrace Drive  
Completed Document Type: Land Use Restriction  
Completed Date: 12/02/2010  
Comments: Land use covenant recorded which restricts digging in portions of the property due to elevated lead in soil.

Completed Area Name: PROJECT WIDE  
Completed Sub Area Name: Not reported  
Completed Document Type: Remedial Investigation Workplan  
Completed Date: 02/06/2006  
Comments: Workplan approved for soil, groundwater and surface water sampling.

Completed Area Name: PROJECT WIDE  
Completed Sub Area Name: Not reported  
Completed Document Type: Fieldwork  
Completed Date: 04/21/2006  
Comments: Soil/water sampling completed.

Completed Area Name: PROJECT WIDE  
Completed Sub Area Name: Not reported  
Completed Document Type: Remedial Investigation Report  
Completed Date: 12/11/2006  
Comments: Investigations at the site have determined that contamination above screening levels (primarily lead) exists in soil in the southern portion of Watson Park, under Empire Gardens Elementary School and on some adjacent residential properties along Terrace Drive. Contamination was not found in the Dog Park, the Soccer Bowl, in Coyote Creek or along 21st Street or Jackson Avenue. Contamination above screening levels was also not found in ground water or surface water at the Site.

Completed Area Name: PROJECT WIDE  
Completed Sub Area Name: Not reported  
Completed Document Type: Remedial Action Plan  
Completed Date: 02/19/2009  
Comments: The RAP approves capping and institutional controls for the remedy for the park. The soil from the Terrace Drive Properties Expedited Removal Action and two hot spots in the northeast corner of the park will be capped with the clean soil from the northern section of the park resulting in a change to the floodplain. Some additional sampling will be done in the area behind the Terrace Drive Properties that had not been sampled previously.

Completed Area Name: PROJECT WIDE  
Completed Sub Area Name: Not reported

Map ID  
Direction  
Distance  
Elevation

MAP FINDINGS

Site

Database(s)

EDR ID Number  
EPA ID Number

**WATSON PARK (Continued)**

**S107737590**

Completed Document Type: Removal Action Completion Report  
Completed Date: 03/28/2007  
Comments: The report documents the removal of 5000 yards of lead contaminated soil and 200 cubic yards of debris from 8 residential properties.

Completed Area Name: PROJECT WIDE  
Completed Sub Area Name: Not reported  
Completed Document Type: Design/Implementation Workplan  
Completed Date: 07/02/2009  
Comments: The design and implementation plan for Watson Park includes grading plans and air monitoring plans for consolidation and capping of contaminated soils at the site. This work is expected to take between 8 and 12 weeks. Once the material is capped, additional park improvement work will be conducted without DTSC oversight.

Completed Area Name: Terrace Drive Properties  
Completed Sub Area Name: Not reported  
Completed Document Type: Removal Action Workplan  
Completed Date: 03/14/2008  
Comments: Responsiveness summary approved 3-14-08. Final RAW approves the final remedy as the expedited removal from 2006 which removed 3-5 feet of contaminated soil and capped with clean fill and land use covenants (LUCs)(no digging below 3 feet, soil management plans, annual inspections) for the eight residential properties.

Completed Area Name: Terrace Drive Properties  
Completed Sub Area Name: Not reported  
Completed Document Type: Other Report  
Completed Date: 09/22/2009  
Comments: After edits were made, the memo was approved by email.

Completed Area Name: Terrace Drive Properties  
Completed Sub Area Name: Not reported  
Completed Document Type: Removal Action Completion Report  
Completed Date: 11/25/2009  
Comments: The removal action consisted of additional excavation of lead-contaminated soil around the fences and other selected locations in the backyards of the Terrace Drive properties. A slurry seal was placed in the crawl spaces of the foundations over the exposed lead-contaminated soil for 450 and 456 Terrace Drive to prevent contact with the soil. A total of 160 cubic yards of lead-contaminated soil was removed and placed on Watson Park in the area designated for the soil cap and land use covenant.

Completed Area Name: PROJECT WIDE  
Completed Sub Area Name: Not reported  
Completed Document Type: Voluntary Cleanup Agreement  
Completed Date: 01/30/2006  
Comments: Not reported

Completed Area Name: Terrace Drive Properties  
Completed Sub Area Name: Not reported  
Completed Document Type: Amendment - Order/Agreement  
Completed Date: 03/11/2010  
Comments: VCA amended to cover additional costs.

Completed Area Name: PROJECT WIDE

Map ID  
Direction  
Distance  
Elevation

MAP FINDINGS

Site

Database(s)

EDR ID Number  
EPA ID Number

**WATSON PARK (Continued)**

**S107737590**

Completed Sub Area Name: Not reported  
Completed Document Type: Annual Oversight Cost Estimate  
Completed Date: 10/19/2010  
Comments: The annual cost estimation letter was sent out on October 19, 2010 with a cost estimate of \$6,560 for oversight cost of implementation report and overseeing operation and maintenance activities.

Completed Area Name: Terrace Drive Properties  
Completed Sub Area Name: Not reported  
Completed Document Type: Voluntary Cleanup Agreement  
Completed Date: 10/25/2007  
Comments: VCA is for the Terrace Drive residential properties only.

Completed Area Name: Park  
Completed Sub Area Name: Not reported  
Completed Document Type: Annual Oversight Cost Estimate  
Completed Date: 09/22/2016  
Comments: DTSC letter with oversight cost estimate for project activities scheduled for fiscal year 2016/2017.

Completed Area Name: Empire Gardens Elementary School  
Completed Sub Area Name: Not reported  
Completed Document Type: Annual Oversight Cost Estimate  
Completed Date: 09/22/2016  
Comments: DTSC letter with oversight cost estimate for project activities scheduled for fiscal year 2016/2017. The scheduled include the Operation and Maintenance Agreement and Plan.

Completed Area Name: Terrace Drive Properties  
Completed Sub Area Name: Not reported  
Completed Document Type: CEQA - Notice of Exemption  
Completed Date: 07/27/2006  
Comments: Notice of Exemption for expedited removal action for residential properties.

Completed Area Name: PROJECT WIDE  
Completed Sub Area Name: Not reported  
Completed Document Type: CEQA - Responsible Agency Review  
Completed Date: 02/09/2009  
Comments: The Notice of Determination(NOD) found the project was covered under the City of San Jose's initial study/mitigated negative declaration and would not have a significant negative effect on human health and the environment due to the short duration and controlled manner in which the contaminated soils will be moved and capped.

Completed Area Name: Terrace Drive Properties  
Completed Sub Area Name: Not reported  
Completed Document Type: CEQA - Notice of Exemption  
Completed Date: 03/14/2008  
Comments: NOE approved for RAW

Completed Area Name: Terrace Drive Properties  
Completed Sub Area Name: 420 Terrace Drive  
Completed Document Type: Land Use Restriction  
Completed Date: 08/12/2010  
Comments: Soil contaminated with lead remains under caps at the property.



Map ID  
Direction  
Distance  
Elevation

MAP FINDINGS

Site

Database(s)

EDR ID Number  
EPA ID Number

**WATSON PARK (Continued)**

**S107737590**

Completed Area Name: Terrace Drive Properties  
Completed Sub Area Name: 450 Terrace Drive  
Completed Document Type: Land Use Restriction  
Completed Date: 08/12/2010  
Comments: Soil contaminated with lead remains under caps at the property.

Completed Area Name: Terrace Drive Properties  
Completed Sub Area Name: 426 Terrace Drive  
Completed Document Type: Land Use Restriction  
Completed Date: 08/12/2010  
Comments: Soil contaminated with lead remains under caps at the property.

Completed Area Name: Terrace Drive Properties  
Completed Sub Area Name: Not reported  
Completed Document Type: Land Use Restriction  
Completed Date: 08/12/2010  
Comments: Land Use Covenant recorded with Santa Clara County to restrict disturbance of soil under cap area.

Completed Area Name: PROJECT WIDE  
Completed Sub Area Name: Not reported  
Completed Document Type: Fieldwork  
Completed Date: 07/02/2009  
Comments: The field work started in July 2009 and anticipated to be completed by December 2010.

Completed Area Name: PROJECT WIDE  
Completed Sub Area Name: Not reported  
Completed Document Type: Remedial Action Completion Report  
Completed Date: 05/17/2012  
Comments: DTSC has approved the Watson Park Completion report which documents the remedial activities at the City's park, Terrace Drive Residential properties and the Empire Elementary School property. The burn ash wastes were capped underneath the park and buildings structures.

Completed Area Name: PROJECT WIDE  
Completed Sub Area Name: Not reported  
Completed Document Type: Fact Sheets  
Completed Date: 09/17/2008  
Comments: Fact Sheet For Draft Remedial Action Plan

Completed Area Name: PROJECT WIDE  
Completed Sub Area Name: Not reported  
Completed Document Type: Public Notice  
Completed Date: 09/17/2008  
Comments: Public Notice for Draft RAP, comment period begins on September 23, 2008.

Completed Area Name: PROJECT WIDE  
Completed Sub Area Name: Not reported  
Completed Document Type: Public Participation Plan / Community Relations Plan  
Completed Date: 05/07/2007  
Comments: Plan approved by Public Participation.

Completed Area Name: PROJECT WIDE  
Completed Sub Area Name: Not reported

Map ID  
Direction  
Distance  
Elevation

MAP FINDINGS

Site

Database(s)

EDR ID Number  
EPA ID Number

**WATSON PARK (Continued)**

**S107737590**

Completed Document Type: Remedial Investigation Workplan  
Completed Date: 05/02/2006  
Comments: Waste Characterization Work Plan Addendum approved. Provides for additional soil sampling onsite and in residential properties bordering site.

Completed Area Name: Terrace Drive Properties  
Completed Sub Area Name: Not reported  
Completed Document Type: Removal Action Workplan  
Completed Date: 07/28/2006  
Comments: Removal Action Workplan for excavation of contaminated soil from residential backyards approved. Contaminated soil will be stockpiled at Watson Park pending final cleanup plan.

Completed Area Name: Terrace Drive Properties  
Completed Sub Area Name: Not reported  
Completed Document Type: Fieldwork  
Completed Date: 08/22/2006  
Comments: Field work completed.

Completed Area Name: Terrace Drive Properties  
Completed Sub Area Name: Not reported  
Completed Document Type: Fact Sheets  
Completed Date: 07/28/2006  
Comments: Fact Sheet/Work Notice issued for time critical removal action

Completed Area Name: Terrace Drive Properties  
Completed Sub Area Name: Not reported  
Completed Document Type: Removal Action Workplan  
Completed Date: 08/03/2006  
Comments: Not reported

Completed Area Name: PROJECT WIDE  
Completed Sub Area Name: Not reported  
Completed Document Type: Remedial Investigation Workplan  
Completed Date: 03/13/2006  
Comments: Addendum for test pits and trenching locations approved by e-mail.

Completed Area Name: PROJECT WIDE  
Completed Sub Area Name: Not reported  
Completed Document Type: Fact Sheets  
Completed Date: 01/03/2007  
Comments: Fact Sheet announcing availability of Remedial Investigation Report and public meeting on January 24, 2007 mailed to community.

Completed Area Name: PROJECT WIDE  
Completed Sub Area Name: Not reported  
Completed Document Type: Public Notice  
Completed Date: 01/11/2007  
Comments: Announcing the public meeting for January 24, 2007 at 6:30 PM at the Empire Gardens Elementary School for the results of the Remedial Investigation (RI) showing the nature and extent of contamination at the site. The announcement will run in the San Jose Mercury on January 11th and the LA Oferta on January 12th.

Completed Area Name: PROJECT WIDE  
Completed Sub Area Name: Not reported

Map ID  
Direction  
Distance  
Elevation

MAP FINDINGS

Site

Database(s)

EDR ID Number  
EPA ID Number

**WATSON PARK (Continued)**

**S107737590**

Completed Document Type: Letter - Demand  
Completed Date: 01/25/2012  
Comments: Demand letter #1

Completed Area Name: Terrace Drive Properties  
Completed Sub Area Name: 438 Terrace Drive  
Completed Document Type: Land Use Restriction  
Completed Date: 08/12/2010  
Comments: Soil contaminated with lead remains under caps at the property.

Completed Area Name: Terrace Drive Properties  
Completed Sub Area Name: 432 Terrace Drive  
Completed Document Type: Land Use Restriction  
Completed Date: 08/12/2010  
Comments: Soil contaminated with lead remains under caps at the property.

Future Area Name: Park  
Future Sub Area Name: Not reported  
Future Document Type: Land Use Restriction  
Future Due Date: 2018  
Future Area Name: PROJECT WIDE  
Future Sub Area Name: Not reported  
Future Document Type: Certification  
Future Due Date: 2018  
Future Area Name: Empire Gardens Elementary School  
Future Sub Area Name: Not reported  
Future Document Type: Operations and Maintenance Plan  
Future Due Date: 2018  
Schedule Area Name: Not reported  
Schedule Sub Area Name: Not reported  
Schedule Document Type: Not reported  
Schedule Due Date: Not reported  
Schedule Revised Date: Not reported

VCP:

Facility ID: 70000112  
Site Type: Voluntary Cleanup  
Site Type Detail: Voluntary Cleanup  
Site Mgmt. Req.: NONE SPECIFIED  
Acres: 40  
National Priorities List: NO  
Cleanup Oversight Agencies: SMBRP, IWMB, CITY OF SAN JOSE  
Lead Agency: SMBRP  
Lead Agency Description: DTSC - Site Cleanup Program  
Project Manager: Henry Chui  
Supervisor: Mark Piros  
Division Branch: Cleanup Berkeley  
Site Code: 201980  
Assembly: 27  
Senate: 15  
Special Programs Code: Voluntary Cleanup Program  
Status: Active  
Status Date: 09/23/2005  
Restricted Use: YES  
Funding: Responsible Party  
Lat/Long: 37.35656 / -121.8755  
APN: 249-63-003, 249-63-004, 249-63-005, 249-63-006, 249-63-007,

Map ID  
Direction  
Distance  
Elevation

MAP FINDINGS

Site

Database(s)

EDR ID Number  
EPA ID Number

**WATSON PARK (Continued)**

**S107737590**

249-63-008, 249-63-009, 249-63-010, 249-63-011, 24921005, 24963001,  
24963002, 24963003, 24963004, 24963005, 24963006, 24963007, 24963008,  
24963009, 24963010, 24963011, 24963012, 24963044, 24963045, 24963046,  
24964001

Past Use: LANDFILL - DOMESTIC  
Potential COC: 30013, 30019  
Confirmed COC: 30013,30019  
Potential Description: SOIL  
Alias Name: 249-63-003  
Alias Type: APN  
Alias Name: 249-63-004  
Alias Type: APN  
Alias Name: 249-63-005  
Alias Type: APN  
Alias Name: 249-63-006  
Alias Type: APN  
Alias Name: 249-63-007  
Alias Type: APN  
Alias Name: 249-63-008  
Alias Type: APN  
Alias Name: 249-63-009  
Alias Type: APN  
Alias Name: 249-63-010  
Alias Type: APN  
Alias Name: 249-63-011  
Alias Type: APN  
Alias Name: 24921005  
Alias Type: APN  
Alias Name: 24963001  
Alias Type: APN  
Alias Name: 24963002  
Alias Type: APN  
Alias Name: 24963003  
Alias Type: APN  
Alias Name: 24963004  
Alias Type: APN  
Alias Name: 24963005  
Alias Type: APN  
Alias Name: 24963006  
Alias Type: APN  
Alias Name: 24963007  
Alias Type: APN  
Alias Name: 24963008  
Alias Type: APN  
Alias Name: 24963009  
Alias Type: APN  
Alias Name: 24963010  
Alias Type: APN  
Alias Name: 24963011  
Alias Type: APN  
Alias Name: 24963012  
Alias Type: APN  
Alias Name: 24963044  
Alias Type: APN  
Alias Name: 24963045  
Alias Type: APN  
Alias Name: 24963046

Map ID  
Direction  
Distance  
Elevation

MAP FINDINGS

Site

Database(s)

EDR ID Number  
EPA ID Number

**WATSON PARK (Continued)**

**S107737590**

Alias Type: APN  
Alias Name: 24964001  
Alias Type: APN  
Alias Name: 110033614417  
Alias Type: EPA (FRS #)  
Alias Name: 201627  
Alias Type: Project Code (Site Code)  
Alias Name: 201752  
Alias Type: Project Code (Site Code)  
Alias Name: 201980  
Alias Type: Project Code (Site Code)  
Alias Name: 70000112  
Alias Type: Envirostor ID Number

Completed Info:

Completed Area Name: Empire Gardens Elementary School  
Completed Sub Area Name: Not reported  
Completed Document Type: Annual Oversight Cost Estimate  
Completed Date: 09/24/2015  
Comments: Not reported

Completed Area Name: Park  
Completed Sub Area Name: Not reported  
Completed Document Type: Annual Oversight Cost Estimate  
Completed Date: 09/24/2015  
Comments: Not reported

Completed Area Name: Park  
Completed Sub Area Name: Not reported  
Completed Document Type: Annual Oversight Cost Estimate  
Completed Date: 10/09/2014  
Comments: Not reported

Completed Area Name: Terrace Drive Properties  
Completed Sub Area Name: 456 Terrace Drive  
Completed Document Type: Land Use Restriction  
Completed Date: 06/01/2016  
Comments: Land Use Covenant between DTSC and the property owner recorded with Santa Clara County for contamination left in place at 456 Terrace Drive. The Land Use Covenant restricts the disturbance of limited portions of the property where lead-contaminated soil is beneath concrete and soil caps.

Completed Area Name: PROJECT WIDE  
Completed Sub Area Name: Not reported  
Completed Document Type: Annual Oversight Cost Estimate  
Completed Date: 11/08/2011  
Comments: DTSC sent out the 2011 Annual Cost Estimation letter.

Completed Area Name: PROJECT WIDE  
Completed Sub Area Name: Not reported  
Completed Document Type: \* Land Use Restriction Monitoring Report  
Completed Date: 08/03/2011  
Comments: Not reported

Completed Area Name: Terrace Drive Properties  
Completed Sub Area Name: 460 Terrace Drive  
Completed Document Type: Land Use Restriction

Map ID  
Direction  
Distance  
Elevation

MAP FINDINGS

Site

Database(s)

EDR ID Number  
EPA ID Number

**WATSON PARK (Continued)**

**S107737590**

Completed Date: 11/27/2012  
Comments: Land Use Covenant between DTSC and property owner recorded with Santa Clara County for potential contaminants left in place under structure at 460 Terrace Drive.

Completed Area Name: Terrace Drive Properties  
Completed Sub Area Name: 444 Terrace Drive  
Completed Document Type: Land Use Restriction  
Completed Date: 01/04/2011  
Comments: Not reported

Completed Area Name: PROJECT WIDE  
Completed Sub Area Name: Not reported  
Completed Document Type: Annual Oversight Cost Estimate  
Completed Date: 09/04/2012  
Comments: Not reported

Completed Area Name: PROJECT WIDE  
Completed Sub Area Name: Not reported  
Completed Document Type: Annual Oversight Cost Estimate  
Completed Date: 09/19/2013  
Comments: Not reported

Completed Area Name: PROJECT WIDE  
Completed Sub Area Name: Not reported  
Completed Document Type: Amendment - Order/Agreement  
Completed Date: 01/31/2007  
Comments: Voluntary cleanup agreement amended to add additional funding.

Completed Area Name: PROJECT WIDE  
Completed Sub Area Name: Not reported  
Completed Document Type: Letter - Demand  
Completed Date: 06/15/2011  
Comments: Demand Letter #1

Completed Area Name: Empire Gardens Elementary School  
Completed Sub Area Name: Not reported  
Completed Document Type: Annual Oversight Cost Estimate  
Completed Date: 10/01/2014  
Comments: Not reported

Completed Area Name: Terrace Drive Properties  
Completed Sub Area Name: 414 Terrace Drive  
Completed Document Type: Land Use Restriction  
Completed Date: 12/02/2010  
Comments: Land use covenant recorded which restricts digging in portions of the property due to elevated lead in soil.

Completed Area Name: PROJECT WIDE  
Completed Sub Area Name: Not reported  
Completed Document Type: Remedial Investigation Workplan  
Completed Date: 02/06/2006  
Comments: Workplan approved for soil, groundwater and surface water sampling.

Completed Area Name: PROJECT WIDE  
Completed Sub Area Name: Not reported  
Completed Document Type: Fieldwork

Map ID  
Direction  
Distance  
Elevation

MAP FINDINGS

Site

Database(s)

EDR ID Number  
EPA ID Number

**WATSON PARK (Continued)**

**S107737590**

Completed Date: 04/21/2006  
Comments: Soil/water sampling completed.

Completed Area Name: PROJECT WIDE  
Completed Sub Area Name: Not reported  
Completed Document Type: Remedial Investigation Report  
Completed Date: 12/11/2006  
Comments: Investigations at the site have determined that contamination above screening levels (primarily lead) exists in soil in the southern portion of Watson Park, under Empire Gardens Elementary School and on some adjacent residential properties along Terrace Drive. Contamination was not found in the Dog Park, the Soccer Bowl, in Coyote Creek or along 21st Street or Jackson Avenue. Contamination above screening levels was also not found in ground water or surface water at the Site.

Completed Area Name: PROJECT WIDE  
Completed Sub Area Name: Not reported  
Completed Document Type: Remedial Action Plan  
Completed Date: 02/19/2009  
Comments: The RAP approves capping and institutional controls for the remedy for the park. The soil from the Terrace Drive Properties Expedited Removal Action and two hot spots in the northeast corner of the park will be capped with the clean soil from the northern section of the park resulting in a change to the floodplain. Some additional sampling will be done in the area behind the Terrace Drive Properties that had not been sampled previously.

Completed Area Name: PROJECT WIDE  
Completed Sub Area Name: Not reported  
Completed Document Type: Removal Action Completion Report  
Completed Date: 03/28/2007  
Comments: The report documents the removal of 5000 yards of lead contaminated soil and 200 cubic yards of debris from 8 residential properties.

Completed Area Name: PROJECT WIDE  
Completed Sub Area Name: Not reported  
Completed Document Type: Design/Implementation Workplan  
Completed Date: 07/02/2009  
Comments: The design and implementation plan for Watson Park includes grading plans and air monitoring plans for consolidation and capping of contaminated soils at the site. This work is expected to take between 8 and 12 weeks. Once the material is capped, additional park improvement work will be conducted without DTSC oversight.

Completed Area Name: Terrace Drive Properties  
Completed Sub Area Name: Not reported  
Completed Document Type: Removal Action Workplan  
Completed Date: 03/14/2008  
Comments: Responsiveness summary approved 3-14-08. Final RAW approves the final remedy as the expedited removal from 2006 which removed 3-5 feet of contaminated soil and capped with clean fill and land use covenants (LUCs)(no digging below 3 feet, soil management plans, annual inspections) for the eight residential properties.

Completed Area Name: Terrace Drive Properties  
Completed Sub Area Name: Not reported

Map ID  
Direction  
Distance  
Elevation

MAP FINDINGS

Site

Database(s)

EDR ID Number  
EPA ID Number

**WATSON PARK (Continued)**

**S107737590**

Completed Document Type: Other Report  
Completed Date: 09/22/2009  
Comments: After edits were made, the memo was approved by email.

Completed Area Name: Terrace Drive Properties  
Completed Sub Area Name: Not reported  
Completed Document Type: Removal Action Completion Report  
Completed Date: 11/25/2009  
Comments: The removal action consisted of additional excavation of lead-contaminated soil around the fences and other selected locations in the backyards of the Terrace Drive properties. A slurry seal was placed in the crawl spaces of the foundations over the exposed lead-contaminated soil for 450 and 456 Terrace Drive to prevent contact with the soil. A total of 160 cubic yards of lead-contaminated soil was removed and placed on Watson Park in the area designated for the soil cap and land use covenant.

Completed Area Name: PROJECT WIDE  
Completed Sub Area Name: Not reported  
Completed Document Type: Voluntary Cleanup Agreement  
Completed Date: 01/30/2006  
Comments: Not reported

Completed Area Name: Terrace Drive Properties  
Completed Sub Area Name: Not reported  
Completed Document Type: Amendment - Order/Agreement  
Completed Date: 03/11/2010  
Comments: VCA amended to cover additional costs.

Completed Area Name: PROJECT WIDE  
Completed Sub Area Name: Not reported  
Completed Document Type: Annual Oversight Cost Estimate  
Completed Date: 10/19/2010  
Comments: The annual cost estimation letter was sent out on October 19, 2010 with a cost estimate of \$6,560 for oversight cost of implementation report and overseeing operation and maintenance activities.

Completed Area Name: Terrace Drive Properties  
Completed Sub Area Name: Not reported  
Completed Document Type: Voluntary Cleanup Agreement  
Completed Date: 10/25/2007  
Comments: VCA is for the Terrace Drive residential properties only.

Completed Area Name: Park  
Completed Sub Area Name: Not reported  
Completed Document Type: Annual Oversight Cost Estimate  
Completed Date: 09/22/2016  
Comments: DTSC letter with oversight cost estimate for project activities scheduled for fiscal year 2016/2017.

Completed Area Name: Empire Gardens Elementary School  
Completed Sub Area Name: Not reported  
Completed Document Type: Annual Oversight Cost Estimate  
Completed Date: 09/22/2016  
Comments: DTSC letter with oversight cost estimate for project activities scheduled for fiscal year 2016/2017. The scheduled include the Operation and Maintenance Agreement and Plan.



Map ID  
Direction  
Distance  
Elevation

MAP FINDINGS

Site

Database(s)

EDR ID Number  
EPA ID Number

**WATSON PARK (Continued)**

**S107737590**

Completed Area Name: Terrace Drive Properties  
Completed Sub Area Name: Not reported  
Completed Document Type: CEQA - Notice of Exemption  
Completed Date: 07/27/2006  
Comments: Notice of Exemption for expedited removal action for residential properties.

Completed Area Name: PROJECT WIDE  
Completed Sub Area Name: Not reported  
Completed Document Type: CEQA - Responsible Agency Review  
Completed Date: 02/09/2009  
Comments: The Notice of Determination(NOD) found the project was covered under the City of San Jose's initial study/mitigated negative declaration and would not have a significant negative effect on human health and the environment due to the short duration and controlled manner in which the contaminated soils will be moved and capped.

Completed Area Name: Terrace Drive Properties  
Completed Sub Area Name: Not reported  
Completed Document Type: CEQA - Notice of Exemption  
Completed Date: 03/14/2008  
Comments: NOE approved for RAW

Completed Area Name: Terrace Drive Properties  
Completed Sub Area Name: 420 Terrace Drive  
Completed Document Type: Land Use Restriction  
Completed Date: 08/12/2010  
Comments: Soil contaminated with lead remains under caps at the property.

Completed Area Name: Terrace Drive Properties  
Completed Sub Area Name: 450 Terrace Drive  
Completed Document Type: Land Use Restriction  
Completed Date: 08/12/2010  
Comments: Soil contaminated with lead remains under caps at the property.

Completed Area Name: Terrace Drive Properties  
Completed Sub Area Name: 426 Terrace Drive  
Completed Document Type: Land Use Restriction  
Completed Date: 08/12/2010  
Comments: Soil contaminated with lead remains under caps at the property.

Completed Area Name: Terrace Drive Properties  
Completed Sub Area Name: Not reported  
Completed Document Type: Land Use Restriction  
Completed Date: 08/12/2010  
Comments: Land Use Covenant recorded with Santa Clara County to restrict disturbance of soil under cap area.

Completed Area Name: PROJECT WIDE  
Completed Sub Area Name: Not reported  
Completed Document Type: Fieldwork  
Completed Date: 07/02/2009  
Comments: The field work started in July 2009 and anticipated to be completed by December 2010.

Completed Area Name: PROJECT WIDE  
Completed Sub Area Name: Not reported

Map ID  
Direction  
Distance  
Elevation

MAP FINDINGS

Site

Database(s)

EDR ID Number  
EPA ID Number

**WATSON PARK (Continued)**

**S107737590**

Completed Document Type: Remedial Action Completion Report  
Completed Date: 05/17/2012  
Comments: DTSC has approved the Watson Park Completion report which documents the remedial activities at the City's park, Terrance Drive Residential properties and the Empire Elementary School property. The burn ash wastes were capped underneath the park and buildings structures.

Completed Area Name: PROJECT WIDE  
Completed Sub Area Name: Not reported  
Completed Document Type: Fact Sheets  
Completed Date: 09/17/2008  
Comments: Fact Sheet For Draft Remedial Action Plan

Completed Area Name: PROJECT WIDE  
Completed Sub Area Name: Not reported  
Completed Document Type: Public Notice  
Completed Date: 09/17/2008  
Comments: Public Notice for Draft RAP, comment period begins on September 23, 2008.

Completed Area Name: PROJECT WIDE  
Completed Sub Area Name: Not reported  
Completed Document Type: Public Participation Plan / Community Relations Plan  
Completed Date: 05/07/2007  
Comments: Plan approved by Public Participation.

Completed Area Name: PROJECT WIDE  
Completed Sub Area Name: Not reported  
Completed Document Type: Remedial Investigation Workplan  
Completed Date: 05/02/2006  
Comments: Waste Characterization Work Plan Addendum approved. Provides for additional soil sampling onsite and in residential properties bordering site.

Completed Area Name: Terrace Drive Properties  
Completed Sub Area Name: Not reported  
Completed Document Type: Removal Action Workplan  
Completed Date: 07/28/2006  
Comments: Removal Action Workplan for excavation of contaminated soil from residential backyards approved. Contaminated soil will be stockpiled at Watson Park pending final cleanup plan.

Completed Area Name: Terrace Drive Properties  
Completed Sub Area Name: Not reported  
Completed Document Type: Fieldwork  
Completed Date: 08/22/2006  
Comments: Field work completed.

Completed Area Name: Terrace Drive Properties  
Completed Sub Area Name: Not reported  
Completed Document Type: Fact Sheets  
Completed Date: 07/28/2006  
Comments: Fact Sheet/Work Notice issued for time critical removal action

Completed Area Name: Terrace Drive Properties  
Completed Sub Area Name: Not reported

Map ID  
Direction  
Distance  
Elevation

MAP FINDINGS

Site

Database(s)

EDR ID Number  
EPA ID Number

**WATSON PARK (Continued)**

**S107737590**

Completed Document Type: Removal Action Workplan

Completed Date: 08/03/2006

Comments: Not reported

Completed Area Name: PROJECT WIDE

Completed Sub Area Name: Not reported

Completed Document Type: Remedial Investigation Workplan

Completed Date: 03/13/2006

Comments: Addendum for test pits and trenching locations approved by e-mail.

Completed Area Name: PROJECT WIDE

Completed Sub Area Name: Not reported

Completed Document Type: Fact Sheets

Completed Date: 01/03/2007

Comments: Fact Sheet announcing availability of Remedial Investigation Report and public meeting on January 24, 2007 mailed to community.

Completed Area Name: PROJECT WIDE

Completed Sub Area Name: Not reported

Completed Document Type: Public Notice

Completed Date: 01/11/2007

Comments: Announcing the public meeting for January 24, 2007 at 6:30 PM at the Empire Gardens Elementary School for the results of the Remedial Investigation (RI) showing the nature and extent of contamination at the site. The announcement will run in the San Jose Mercury on January 11th and the LA Oferta on January 12th.

Completed Area Name: PROJECT WIDE

Completed Sub Area Name: Not reported

Completed Document Type: Letter - Demand

Completed Date: 01/25/2012

Comments: Demand letter #1

Completed Area Name: Terrace Drive Properties

Completed Sub Area Name: 438 Terrace Drive

Completed Document Type: Land Use Restriction

Completed Date: 08/12/2010

Comments: Soil contaminated with lead remains under caps at the property.

Completed Area Name: Terrace Drive Properties

Completed Sub Area Name: 432 Terrace Drive

Completed Document Type: Land Use Restriction

Completed Date: 08/12/2010

Comments: Soil contaminated with lead remains under caps at the property.

Future Area Name: Park

Future Sub Area Name: Not reported

Future Document Type: Land Use Restriction

Future Due Date: 2018

Future Area Name: PROJECT WIDE

Future Sub Area Name: Not reported

Future Document Type: Certification

Future Due Date: 2018

Future Area Name: Empire Gardens Elementary School

Future Sub Area Name: Not reported

Future Document Type: Operations and Maintenance Plan

Future Due Date: 2018

Map ID  
Direction  
Distance  
Elevation

MAP FINDINGS

Site

Database(s)

EDR ID Number  
EPA ID Number

**WATSON PARK (Continued)**

**S107737590**

Schedule Area Name: Not reported  
Schedule Sub Area Name: Not reported  
Schedule Document Type: Not reported  
Schedule Due Date: Not reported  
Schedule Revised Date: Not reported

**DEED:**

Envirostor ID: 70000112  
Area: TERRACE DRIVE PROPERTIES  
Sub Area: Not reported  
Site Type: VOLUNTARY CLEANUP  
Status: ACTIVE  
Agency: Not reported  
Covenant Uploaded: Not reported  
Deed Date(s): 08/12/2010  
File Name: Envirostor Land Use Restrictions

Envirostor ID: 70000112  
Area: TERRACE DRIVE PROPERTIES  
Sub Area: 456 TERRACE DRIVE  
Site Type: VOLUNTARY CLEANUP  
Status: ACTIVE  
Agency: Not reported  
Covenant Uploaded: Not reported  
Deed Date(s): 06/01/2016  
File Name: Envirostor Land Use Restrictions

Envirostor ID: 70000112  
Area: TERRACE DRIVE PROPERTIES  
Sub Area: 420 TERRACE DRIVE  
Site Type: VOLUNTARY CLEANUP  
Status: ACTIVE  
Agency: Not reported  
Covenant Uploaded: Not reported  
Deed Date(s): 08/12/2010  
File Name: Envirostor Land Use Restrictions

Envirostor ID: 70000112  
Area: TERRACE DRIVE PROPERTIES  
Sub Area: 426 TERRACE DRIVE  
Site Type: VOLUNTARY CLEANUP  
Status: ACTIVE  
Agency: Not reported  
Covenant Uploaded: Not reported  
Deed Date(s): 08/12/2010  
File Name: Envirostor Land Use Restrictions

Envirostor ID: 70000112  
Area: TERRACE DRIVE PROPERTIES  
Sub Area: 460 TERRACE DRIVE  
Site Type: VOLUNTARY CLEANUP  
Status: ACTIVE  
Agency: Not reported  
Covenant Uploaded: Not reported  
Deed Date(s): 11/27/2012  
File Name: Envirostor Land Use Restrictions

Map ID  
Direction  
Distance  
Elevation

MAP FINDINGS

Site

Database(s)

EDR ID Number  
EPA ID Number

**WATSON PARK (Continued)**

**S107737590**

Envirostor ID: 70000112  
Area: TERRACE DRIVE PROPERTIES  
Sub Area: 444 TERRACE DRIVE  
Site Type: VOLUNTARY CLEANUP  
Status: ACTIVE  
Agency: Not reported  
Covenant Uploaded: Not reported  
Deed Date(s): 01/04/2011  
File Name: Envirostor Land Use Restrictions

Envirostor ID: 70000112  
Area: TERRACE DRIVE PROPERTIES  
Sub Area: 438 TERRACE DRIVE  
Site Type: VOLUNTARY CLEANUP  
Status: ACTIVE  
Agency: Not reported  
Covenant Uploaded: Not reported  
Deed Date(s): 08/12/2010  
File Name: Envirostor Land Use Restrictions

Envirostor ID: 70000112  
Area: TERRACE DRIVE PROPERTIES  
Sub Area: 432 TERRACE DRIVE  
Site Type: VOLUNTARY CLEANUP  
Status: ACTIVE  
Agency: Not reported  
Covenant Uploaded: Not reported  
Deed Date(s): 08/12/2010  
File Name: Envirostor Land Use Restrictions

Envirostor ID: 70000112  
Area: TERRACE DRIVE PROPERTIES  
Sub Area: 414 TERRACE DRIVE  
Site Type: VOLUNTARY CLEANUP  
Status: ACTIVE  
Agency: Not reported  
Covenant Uploaded: Not reported  
Deed Date(s): 12/02/2010  
File Name: Envirostor Land Use Restrictions

Envirostor ID: 70000112  
Area: TERRACE DRIVE PROPERTIES  
Sub Area: 450 TERRACE DRIVE  
Site Type: VOLUNTARY CLEANUP  
Status: ACTIVE  
Agency: Not reported  
Covenant Uploaded: Not reported  
Deed Date(s): 08/12/2010  
File Name: Envirostor Land Use Restrictions

MAP FINDINGS

Map ID  
Direction  
Distance  
Elevation

Site

Database(s)

EDR ID Number  
EPA ID Number

86  
SW  
1/2-1  
0.980 mi.  
5172 ft.

**FMC CORP SAN JOSE ORDNANCE PLT**  
**333 WEST JULIAN STREET**  
**SAN JOSE, CA 95110**

**ENVIROSTOR** S106235203  
**CPS-SLIC** N/A  
**DEED**  
**CERS**

**Relative:**  
**Lower**

ENVIROSTOR:

**Actual:**  
**76 ft.**

Facility ID: 43370005  
Status: Refer: RWQCB  
Status Date: 01/14/1991  
Site Code: 200225  
Site Type: Evaluation  
Site Type Detailed: Evaluation  
Acres: 9.2  
NPL: NO  
Regulatory Agencies: HWMP, RWQCB 2 - San Francisco Bay  
Lead Agency: RWQCB 2 - San Francisco Bay  
Program Manager: Not reported  
Supervisor: Referred - Not Assigned  
Division Branch: Cleanup Berkeley  
Assembly: 27  
Senate: 15  
Special Program: \* Site Char & Assess Grant (CERCLA 104)  
Restricted Use: NO  
Site Mgmt Req: NONE SPECIFIED  
Funding: Not reported  
Latitude: 37.33717  
Longitude: -121.8998  
APN: 259-24-024, 259-24-025, 259-24-035, 259-30-091  
Past Use: AEROSPACE MANUFACTURING/MAINTENANCE, LABORATORIES- UNSPECIFIED, MANUFACTURING - INDUSTRIAL MACHINERY, RESEARCH - AEROSPACE, RESEARCH - WEAPONS

Potential COC: Asbestos Containing Materials (ACM Lead Tetrachloroethylene (PCE TPH-diesel TPH-MOTOR OIL 1,1,1-Trichloroethane (TCA Trichloroethylene (TCE Vinyl chloride Copper and compounds 1,1-Dichloroethane 1,2-Dichloroethane (EDC 1,1-Dichloroethylene 1,2-Dichloroethylene (cis 1,2-Dichloroethylene (trans 1,1,2-Trichloroethane

Confirmed COC: Asbestos Containing Materials (ACM 1,1,2-Trichloroethane Tetrachloroethylene (PCE TPH-diesel 1,1,1-Trichloroethane (TCA Trichloroethylene (TCE Vinyl chloride Copper and compounds 1,1-Dichloroethane 1,2-Dichloroethane (EDC 1,1-Dichloroethylene 1,2-Dichloroethylene (cis 1,2-Dichloroethylene (trans Lead TPH-MOTOR OIL

Potential Description: OTH, SOIL  
Alias Name: SOBRATO DEVELOPMENT COMPANY  
Alias Type: Alternate Name  
Alias Name: 259-24-024  
Alias Type: APN  
Alias Name: 259-24-025  
Alias Type: APN  
Alias Name: 259-24-035  
Alias Type: APN  
Alias Name: 259-30-091  
Alias Type: APN  
Alias Name: CAD009146952  
Alias Type: EPA Identification Number  
Alias Name: 200225  
Alias Type: Project Code (Site Code)  
Alias Name: 43370005

Map ID  
Direction  
Distance  
Elevation

MAP FINDINGS

Site

Database(s)

EDR ID Number  
EPA ID Number

**FMC CORP SAN JOSE ORDNANCE PLT (Continued)**

**S106235203**

Alias Type: Envirostor ID Number

Completed Info:

Completed Area Name: PROJECT WIDE  
Completed Sub Area Name: Not reported  
Completed Document Type: Site Screening  
Completed Date: 01/08/2002  
Comments: This site is actively monitored by the RWQCB. There are environmental deed restrictions on the property for soil and groundwater concerns.

Completed Area Name: PROJECT WIDE  
Completed Sub Area Name: Not reported  
Completed Document Type: Site Screening  
Completed Date: 12/31/1997  
Comments: Under oversight of RWQCB

Completed Area Name: PROJECT WIDE  
Completed Sub Area Name: Not reported  
Completed Document Type: Preliminary Assessment Report  
Completed Date: 04/24/2014  
Comments: Not reported

Completed Area Name: PROJECT WIDE  
Completed Sub Area Name: Not reported  
Completed Document Type: \* Discovery  
Completed Date: 10/12/1983  
Comments: FACILITY IDENTIFIED ID FROM ERRIS

Future Area Name: Not reported  
Future Sub Area Name: Not reported  
Future Document Type: Not reported  
Future Due Date: Not reported  
Schedule Area Name: Not reported  
Schedule Sub Area Name: Not reported  
Schedule Document Type: Not reported  
Schedule Due Date: Not reported  
Schedule Revised Date: Not reported

CPS-SLIC:

Region: STATE  
**Facility Status: Open - Eligible for Closure**  
Status Date: 09/24/2015  
Global Id: SL20214832  
Lead Agency: SAN FRANCISCO BAY RWQCB (REGION 2)  
Lead Agency Case Number: Not reported  
Latitude: 37.3365380457309  
Longitude: -121.899254322052  
Case Type: Cleanup Program Site  
Case Worker: REG  
Local Agency: Not reported  
RB Case Number: 43S0253  
File Location: All Files are on GeoTracker or in the Local Agency Database  
Potential Media Affected: Aquifer used for drinking water supply, Sediments, Soil, Soil Vapor, Surface water  
Potential Contaminants of Concern: 1,1,1-Trichloroethane (TCA), Other Chlorinated Hydrocarbons, Trichloroethylene (TCE), Vinyl chloride, Other Petroleum  
Site History: The area of the Site is approximately 13 acres, centered on Old West

Map ID  
Direction  
Distance  
Elevation

MAP FINDINGS

Site

Database(s)

EDR ID Number  
EPA ID Number

**FMC CORP SAN JOSE ORDNANCE PLT (Continued)**

**S106235203**

Julian Street, bounded on the west by the Guadalupe River, on the east by the Guadalupe Parkway (Route 87), on the north by the Union Pacific Railroad, and on the south by West Julian Street. The Site is under development by Sobrato Development Companies (SDC), the current owner. Two buildings and a parking structure have been completed. Construction on a third building was discontinued prior to completion due to economic reasons. FMC and predecessor companies occupied the Site from the early 1900s through 1986. Manufacturing operations, including production of agricultural machinery, food-processing equipment, and military tracked vehicles, occurred at the Site beginning in the early 1900s. Manufacturing operations at the Site ceased in 1986 and the facility was leased for warehousing and other storage purposes. In June 1998, FMC sold the property to SDC. FMC initiated environmental investigations at the Site in 1986. Soil sampling in former manufacturing and product storage areas revealed the presence of petroleum hydrocarbons, volatile organic compounds (VOCs), and metals. Further investigations included the installation of groundwater monitoring wells that detected VOC constituents in two shallow water-bearing zones beneath the Site. Quarterly groundwater monitoring was conducted from the third quarter of 1989 through the first quarter of 2001. Semi-annual groundwater monitoring and reporting began in April 2001. On June 21, 1989, the State of California Regional Water Quality Control Board, San Francisco Bay Region (RWQCB) adopted Order Number 89-107, Site Cleanup Requirements for FMC Corporation-Ground Systems Division, 333 West Julian Street, San Jose, Santa Clara County (RWQCB, 1989). On August 15, 1990, Order Number 90-122 (RWQCB, 1990) was adopted by the RWQCB, amending Order Number 89-107 with respect to the adoption of final Site cleanup levels. On January 21, 1998, Order Number 98-006 was adopted (RWQCB, 1998) for the Site, amending Orders 89-107 and 90-122 with respect to revising soil cleanup standards and adding additional tasks to protect groundwater and address risks associated with exposure to residual soil contamination. On March 21, 2001, Order No. 01-031, Final Site Cleanup Requirements and Rescission of Orders Nos. 89-107, 90-122, and 98-006 for FMC Corporation, for the property located at 333 West Julian Street, San Jose, Santa Clara County (RWQCB, 2001) was adopted by the RWQCB. This annual compliance report is being submitted to the RWQCB as required by Order No. 01-031, Provision D.5. FMC implemented VOC source removal using a Soil Vapor Extraction system in the southwest portion of the Site from 1991 through March 1994. In addition, a groundwater extraction and treatment system for the A-level aquifer operated at the Site from March 1992 through January 1997, when it was discontinued due to changed groundwater flow directions, limited mass removal over time, and completion of effective source removal. Authorization to discontinue operation of the groundwater extraction and treatment system was given by the RWQCB in their letter to FMC, dated January 2, 1997 (RWQCB, 1997). The RWQCB documented the achievement of meeting the Site soil cleanup goals for chlorinated solvents in prior Order No. 98-006. FMC performed a natural attenuation evaluation in 2000 (HSI GeoTrans, 2000) to consider methods of remediating the residual VOCs present in Site groundwater. The evaluation concluded that VOC degradation could be accelerated through the introduction of an electron donor that would enhance the biodegradation. Cheese whey was selected as the electron donor material, and, in accordance with Task C.2. of Order Number 01-031 and the Work Plan for In-Situ Bioremediation Using Cheese Whey Injection (Work Plan) dated May 30, 2001 (GeoTrans,



Map ID  
Direction  
Distance  
Elevation

MAP FINDINGS

Site

Database(s)

EDR ID Number  
EPA ID Number

**FMC CORP SAN JOSE ORDNANCE PLT (Continued)**

**S106235203**

2001), cheese whey injection was conducted at ten Site monitoring wells and piezometers in July 2001 to enhance biodegradation of VOCs in groundwater. Additional cheese whey was injected at nine monitoring wells and piezometers in May 2003 to increase the in-situ reactive zone and further promote an environment for biodegradation. Groundwater sampling was conducted to evaluate the effectiveness of enhanced biodegradation on a monthly basis from September through December 2001, and on a semi-annual basis from March 2002 to March 2005. Discharger was urged to evaluate the site for case closure under the low threat closure criteria in February 2015.

[Click here to access the California GeoTracker records for this facility:](#)

**SLIC REG 2:**

Region: 2  
Facility ID: SL20214832  
Facility Status: Post remedial action monitoring  
Date Closed: Not reported  
Local Case #: Not reported  
How Discovered: RPR  
Leak Cause: Not reported  
Leak Source: Not reported  
Date Confirmed: Not reported  
Date Prelim Site Assmnt Workplan Submitted: Not reported  
Date Preliminary Site Assessment Began: Not reported  
Date Pollution Characterization Began: Not reported  
Date Remediation Plan Submitted: Not reported  
Date Remedial Action Underway: Not reported  
Date Post Remedial Action Monitoring Began: Not reported

**DEED:**

Envirostor ID: SL20214832  
Area: Not reported  
Sub Area: Not reported  
Site Type: SLIC  
Status: OPEN - ELIGIBLE FOR CLOSURE  
Agency: SWRCB  
Covenant Uploaded: Y  
Deed Date(s): 09/08/1998  
File Name: Geotracker Land Use/Deed Restrictions

**CERS TANKS:**

Site ID: 233907  
CERS ID: SL20214832  
CERS Description: Cleanup Program Site

**Affiliation:**

Affiliation Type Desc: Regional Board Caseworker  
Entity Name: RON GOLOUBOW - SAN FRANCISCO BAY RWQCB (REGION 2)  
Entity Title: Not reported  
Affiliation Address: 1515 Clay Street Suite 1400  
Affiliation City: OAKLAND  
Affiliation State: CA  
Affiliation Country: Not reported  
Affiliation Zip: Not reported  
Affiliation Phone: 5106222442

Count: 2 records.

ORPHAN SUMMARY

City	EDR ID	Site Name	Site Address	Zip	Database(s)
SAN JOSE	1003878931	PG&E GAS PLANT SAN JOSE 408 5A	4TH/SAN FERNANDO/SE PARCEL	95113	SEMS-ARCHIVE
SAN JOSE	S105512888	MCDONALDS PROPERTY	E SANTA CLARA &27TH ST ST	95116	LUST, HIST LUST

# GOVERNMENT RECORDS SEARCHED / DATA CURRENCY TRACKING

To maintain currency of the following federal and state databases, EDR contacts the appropriate governmental agency on a monthly or quarterly basis, as required.

**Number of Days to Update:** Provides confirmation that EDR is reporting records that have been updated within 90 days from the date the government agency made the information available to the public.

## STANDARD ENVIRONMENTAL RECORDS

### ***Federal NPL site list***

#### **NPL: National Priority List**

National Priorities List (Superfund). The NPL is a subset of CERCLIS and identifies over 1,200 sites for priority cleanup under the Superfund Program. NPL sites may encompass relatively large areas. As such, EDR provides polygon coverage for over 1,000 NPL site boundaries produced by EPA's Environmental Photographic Interpretation Center (EPIC) and regional EPA offices.

Date of Government Version: 05/13/2018	Source: EPA
Date Data Arrived at EDR: 05/30/2018	Telephone: N/A
Date Made Active in Reports: 06/22/2018	Last EDR Contact: 08/09/2018
Number of Days to Update: 23	Next Scheduled EDR Contact: 10/15/2018
	Data Release Frequency: Quarterly

#### **NPL Site Boundaries**

##### **Sources:**

EPA's Environmental Photographic Interpretation Center (EPIC)  
Telephone: 202-564-7333

EPA Region 1  
Telephone 617-918-1143

EPA Region 6  
Telephone: 214-655-6659

EPA Region 3  
Telephone 215-814-5418

EPA Region 7  
Telephone: 913-551-7247

EPA Region 4  
Telephone 404-562-8033

EPA Region 8  
Telephone: 303-312-6774

EPA Region 5  
Telephone 312-886-6686

EPA Region 9  
Telephone: 415-947-4246

EPA Region 10  
Telephone 206-553-8665

#### **Proposed NPL: Proposed National Priority List Sites**

A site that has been proposed for listing on the National Priorities List through the issuance of a proposed rule in the Federal Register. EPA then accepts public comments on the site, responds to the comments, and places on the NPL those sites that continue to meet the requirements for listing.

Date of Government Version: 05/13/2018	Source: EPA
Date Data Arrived at EDR: 05/30/2018	Telephone: N/A
Date Made Active in Reports: 06/22/2018	Last EDR Contact: 08/09/2018
Number of Days to Update: 23	Next Scheduled EDR Contact: 10/15/2018
	Data Release Frequency: Quarterly

#### **NPL LIENS: Federal Superfund Liens**

Federal Superfund Liens. Under the authority granted the USEPA by CERCLA of 1980, the USEPA has the authority to file liens against real property in order to recover remedial action expenditures or when the property owner received notification of potential liability. USEPA compiles a listing of filed notices of Superfund Liens.

# GOVERNMENT RECORDS SEARCHED / DATA CURRENCY TRACKING

Date of Government Version: 10/15/1991  
Date Data Arrived at EDR: 02/02/1994  
Date Made Active in Reports: 03/30/1994  
Number of Days to Update: 56

Source: EPA  
Telephone: 202-564-4267  
Last EDR Contact: 08/15/2011  
Next Scheduled EDR Contact: 11/28/2011  
Data Release Frequency: No Update Planned

## ***Federal Delisted NPL site list***

Delisted NPL: National Priority List Deletions

The National Oil and Hazardous Substances Pollution Contingency Plan (NCP) establishes the criteria that the EPA uses to delete sites from the NPL. In accordance with 40 CFR 300.425.(e), sites may be deleted from the NPL where no further response is appropriate.

Date of Government Version: 05/13/2018  
Date Data Arrived at EDR: 05/30/2018  
Date Made Active in Reports: 06/22/2018  
Number of Days to Update: 23

Source: EPA  
Telephone: N/A  
Last EDR Contact: 08/09/2018  
Next Scheduled EDR Contact: 10/15/2018  
Data Release Frequency: Quarterly

## ***Federal CERCLIS list***

FEDERAL FACILITY: Federal Facility Site Information listing

A listing of National Priority List (NPL) and Base Realignment and Closure (BRAC) sites found in the Comprehensive Environmental Response, Compensation and Liability Information System (CERCLIS) Database where EPA Federal Facilities Restoration and Reuse Office is involved in cleanup activities.

Date of Government Version: 11/07/2016  
Date Data Arrived at EDR: 01/05/2017  
Date Made Active in Reports: 04/07/2017  
Number of Days to Update: 92

Source: Environmental Protection Agency  
Telephone: 703-603-8704  
Last EDR Contact: 07/06/2018  
Next Scheduled EDR Contact: 10/15/2018  
Data Release Frequency: Varies

SEMS: Superfund Enterprise Management System

SEMS (Superfund Enterprise Management System) tracks hazardous waste sites, potentially hazardous waste sites, and remedial activities performed in support of EPA's Superfund Program across the United States. The list was formerly known as CERCLIS, renamed to SEMS by the EPA in 2015. The list contains data on potentially hazardous waste sites that have been reported to the USEPA by states, municipalities, private companies and private persons, pursuant to Section 103 of the Comprehensive Environmental Response, Compensation, and Liability Act (CERCLA). This dataset also contains sites which are either proposed to or on the National Priorities List (NPL) and the sites which are in the screening and assessment phase for possible inclusion on the NPL.

Date of Government Version: 05/18/2018  
Date Data Arrived at EDR: 05/30/2018  
Date Made Active in Reports: 06/22/2018  
Number of Days to Update: 23

Source: EPA  
Telephone: 800-424-9346  
Last EDR Contact: 08/09/2018  
Next Scheduled EDR Contact: 10/29/2018  
Data Release Frequency: Quarterly

## ***Federal CERCLIS NFRAP site list***

SEMS-ARCHIVE: Superfund Enterprise Management System Archive

# GOVERNMENT RECORDS SEARCHED / DATA CURRENCY TRACKING

SEMS-ARCHIVE (Superfund Enterprise Management System Archive) tracks sites that have no further interest under the Federal Superfund Program based on available information. The list was formerly known as the CERCLIS-NFRAP, renamed to SEMS ARCHIVE by the EPA in 2015. EPA may perform a minimal level of assessment work at a site while it is archived if site conditions change and/or new information becomes available. Archived sites have been removed and archived from the inventory of SEMS sites. Archived status indicates that, to the best of EPA's knowledge, assessment at a site has been completed and that EPA has determined no further steps will be taken to list the site on the National Priorities List (NPL), unless information indicates this decision was not appropriate or other considerations require a recommendation for listing at a later time. The decision does not necessarily mean that there is no hazard associated with a given site; it only means that, based upon available information, the location is not judged to be potential NPL site.

Date of Government Version: 05/18/2018	Source: EPA
Date Data Arrived at EDR: 05/30/2018	Telephone: 800-424-9346
Date Made Active in Reports: 06/22/2018	Last EDR Contact: 08/09/2018
Number of Days to Update: 23	Next Scheduled EDR Contact: 10/29/2018
	Data Release Frequency: Quarterly

## ***Federal RCRA CORRACTS facilities list***

CORRACTS: Corrective Action Report

CORRACTS identifies hazardous waste handlers with RCRA corrective action activity.

Date of Government Version: 03/01/2018	Source: EPA
Date Data Arrived at EDR: 03/28/2018	Telephone: 800-424-9346
Date Made Active in Reports: 06/22/2018	Last EDR Contact: 06/28/2018
Number of Days to Update: 86	Next Scheduled EDR Contact: 10/08/2018
	Data Release Frequency: Quarterly

## ***Federal RCRA non-CORRACTS TSD facilities list***

RCRA-TSDF: RCRA - Treatment, Storage and Disposal

RCRAInfo is EPA's comprehensive information system, providing access to data supporting the Resource Conservation and Recovery Act (RCRA) of 1976 and the Hazardous and Solid Waste Amendments (HSWA) of 1984. The database includes selective information on sites which generate, transport, store, treat and/or dispose of hazardous waste as defined by the Resource Conservation and Recovery Act (RCRA). Transporters are individuals or entities that move hazardous waste from the generator offsite to a facility that can recycle, treat, store, or dispose of the waste. TSDFs treat, store, or dispose of the waste.

Date of Government Version: 03/01/2018	Source: Environmental Protection Agency
Date Data Arrived at EDR: 03/28/2018	Telephone: (415) 495-8895
Date Made Active in Reports: 06/22/2018	Last EDR Contact: 06/28/2018
Number of Days to Update: 86	Next Scheduled EDR Contact: 10/08/2018
	Data Release Frequency: Quarterly

## ***Federal RCRA generators list***

RCRA-LQG: RCRA - Large Quantity Generators

RCRAInfo is EPA's comprehensive information system, providing access to data supporting the Resource Conservation and Recovery Act (RCRA) of 1976 and the Hazardous and Solid Waste Amendments (HSWA) of 1984. The database includes selective information on sites which generate, transport, store, treat and/or dispose of hazardous waste as defined by the Resource Conservation and Recovery Act (RCRA). Large quantity generators (LQGs) generate over 1,000 kilograms (kg) of hazardous waste, or over 1 kg of acutely hazardous waste per month.

Date of Government Version: 03/01/2018	Source: Environmental Protection Agency
Date Data Arrived at EDR: 03/28/2018	Telephone: (415) 495-8895
Date Made Active in Reports: 06/22/2018	Last EDR Contact: 06/28/2018
Number of Days to Update: 86	Next Scheduled EDR Contact: 10/08/2018
	Data Release Frequency: Quarterly

# GOVERNMENT RECORDS SEARCHED / DATA CURRENCY TRACKING

## RCRA-SQG: RCRA - Small Quantity Generators

RCRAInfo is EPA's comprehensive information system, providing access to data supporting the Resource Conservation and Recovery Act (RCRA) of 1976 and the Hazardous and Solid Waste Amendments (HSWA) of 1984. The database includes selective information on sites which generate, transport, store, treat and/or dispose of hazardous waste as defined by the Resource Conservation and Recovery Act (RCRA). Small quantity generators (SQGs) generate between 100 kg and 1,000 kg of hazardous waste per month.

Date of Government Version: 03/01/2018	Source: Environmental Protection Agency
Date Data Arrived at EDR: 03/28/2018	Telephone: (415) 495-8895
Date Made Active in Reports: 06/22/2018	Last EDR Contact: 06/28/2018
Number of Days to Update: 86	Next Scheduled EDR Contact: 10/08/2018
	Data Release Frequency: Quarterly

## RCRA-CESQG: RCRA - Conditionally Exempt Small Quantity Generators

RCRAInfo is EPA's comprehensive information system, providing access to data supporting the Resource Conservation and Recovery Act (RCRA) of 1976 and the Hazardous and Solid Waste Amendments (HSWA) of 1984. The database includes selective information on sites which generate, transport, store, treat and/or dispose of hazardous waste as defined by the Resource Conservation and Recovery Act (RCRA). Conditionally exempt small quantity generators (CESQGs) generate less than 100 kg of hazardous waste, or less than 1 kg of acutely hazardous waste per month.

Date of Government Version: 03/01/2018	Source: Environmental Protection Agency
Date Data Arrived at EDR: 03/28/2018	Telephone: (415) 495-8895
Date Made Active in Reports: 06/22/2018	Last EDR Contact: 06/28/2018
Number of Days to Update: 86	Next Scheduled EDR Contact: 10/08/2018
	Data Release Frequency: Quarterly

## ***Federal institutional controls / engineering controls registries***

### LUCIS: Land Use Control Information System

LUCIS contains records of land use control information pertaining to the former Navy Base Realignment and Closure properties.

Date of Government Version: 05/14/2018	Source: Department of the Navy
Date Data Arrived at EDR: 05/18/2018	Telephone: 843-820-7326
Date Made Active in Reports: 07/20/2018	Last EDR Contact: 07/16/2018
Number of Days to Update: 63	Next Scheduled EDR Contact: 11/26/2018
	Data Release Frequency: Varies

### US ENG CONTROLS: Engineering Controls Sites List

A listing of sites with engineering controls in place. Engineering controls include various forms of caps, building foundations, liners, and treatment methods to create pathway elimination for regulated substances to enter environmental media or effect human health.

Date of Government Version: 02/13/2018	Source: Environmental Protection Agency
Date Data Arrived at EDR: 02/27/2018	Telephone: 703-603-0695
Date Made Active in Reports: 05/11/2018	Last EDR Contact: 05/29/2018
Number of Days to Update: 73	Next Scheduled EDR Contact: 09/10/2018
	Data Release Frequency: Varies

### US INST CONTROL: Sites with Institutional Controls

A listing of sites with institutional controls in place. Institutional controls include administrative measures, such as groundwater use restrictions, construction restrictions, property use restrictions, and post remediation care requirements intended to prevent exposure to contaminants remaining on site. Deed restrictions are generally required as part of the institutional controls.

Date of Government Version: 02/13/2018	Source: Environmental Protection Agency
Date Data Arrived at EDR: 02/27/2018	Telephone: 703-603-0695
Date Made Active in Reports: 05/11/2018	Last EDR Contact: 05/29/2018
Number of Days to Update: 73	Next Scheduled EDR Contact: 09/10/2018
	Data Release Frequency: Varies

# GOVERNMENT RECORDS SEARCHED / DATA CURRENCY TRACKING

## **Federal ERNS list**

ERNS: Emergency Response Notification System

Emergency Response Notification System. ERNS records and stores information on reported releases of oil and hazardous substances.

Date of Government Version: 03/19/2018  
Date Data Arrived at EDR: 03/27/2018  
Date Made Active in Reports: 06/08/2018  
Number of Days to Update: 73

Source: National Response Center, United States Coast Guard  
Telephone: 202-267-2180  
Last EDR Contact: 06/27/2018  
Next Scheduled EDR Contact: 10/08/2018  
Data Release Frequency: Quarterly

## **State- and tribal - equivalent NPL**

RESPONSE: State Response Sites

Identifies confirmed release sites where DTSC is involved in remediation, either in a lead or oversight capacity. These confirmed release sites are generally high-priority and high potential risk.

Date of Government Version: 04/30/2018  
Date Data Arrived at EDR: 05/02/2018  
Date Made Active in Reports: 06/22/2018  
Number of Days to Update: 51

Source: Department of Toxic Substances Control  
Telephone: 916-323-3400  
Last EDR Contact: 07/31/2018  
Next Scheduled EDR Contact: 11/12/2018  
Data Release Frequency: Quarterly

## **State- and tribal - equivalent CERCLIS**

ENVIROSTOR: EnviroStor Database

The Department of Toxic Substances Control's (DTSC's) Site Mitigation and Brownfields Reuse Program's (SMBRP's) EnviroStor database identifies sites that have known contamination or sites for which there may be reasons to investigate further. The database includes the following site types: Federal Superfund sites (National Priorities List (NPL)); State Response, including Military Facilities and State Superfund; Voluntary Cleanup; and School sites. EnviroStor provides similar information to the information that was available in CalSites, and provides additional site information, including, but not limited to, identification of formerly-contaminated properties that have been released for reuse, properties where environmental deed restrictions have been recorded to prevent inappropriate land uses, and risk characterization information that is used to assess potential impacts to public health and the environment at contaminated sites.

Date of Government Version: 04/30/2018  
Date Data Arrived at EDR: 05/02/2018  
Date Made Active in Reports: 06/22/2018  
Number of Days to Update: 51

Source: Department of Toxic Substances Control  
Telephone: 916-323-3400  
Last EDR Contact: 07/31/2018  
Next Scheduled EDR Contact: 11/12/2018  
Data Release Frequency: Quarterly

## **State and tribal landfill and/or solid waste disposal site lists**

SWF/LF (SWIS): Solid Waste Information System

Active, Closed and Inactive Landfills. SWF/LF records typically contain an inventory of solid waste disposal facilities or landfills. These may be active or inactive facilities or open dumps that failed to meet RCRA Section 4004 criteria for solid waste landfills or disposal sites.

Date of Government Version: 05/14/2018  
Date Data Arrived at EDR: 05/16/2018  
Date Made Active in Reports: 06/22/2018  
Number of Days to Update: 37

Source: Department of Resources Recycling and Recovery  
Telephone: 916-341-6320  
Last EDR Contact: 08/10/2018  
Next Scheduled EDR Contact: 11/26/2018  
Data Release Frequency: Quarterly

## **State and tribal leaking storage tank lists**

# GOVERNMENT RECORDS SEARCHED / DATA CURRENCY TRACKING

## LUST: Leaking Underground Fuel Tank Report (GEOTRACKER)

Leaking Underground Storage Tank (LUST) Sites included in GeoTracker. GeoTracker is the Water Boards data management system for sites that impact, or have the potential to impact, water quality in California, with emphasis on groundwater.

Date of Government Version: 06/11/2018	Source: State Water Resources Control Board
Date Data Arrived at EDR: 06/13/2018	Telephone: see region list
Date Made Active in Reports: 07/17/2018	Last EDR Contact: 06/13/2018
Number of Days to Update: 34	Next Scheduled EDR Contact: 09/24/2018
	Data Release Frequency: Quarterly

## LUST REG 1: Active Toxic Site Investigation

Del Norte, Humboldt, Lake, Mendocino, Modoc, Siskiyou, Sonoma, Trinity counties. For more current information, please refer to the State Water Resources Control Board's LUST database.

Date of Government Version: 02/01/2001	Source: California Regional Water Quality Control Board North Coast (1)
Date Data Arrived at EDR: 02/28/2001	Telephone: 707-570-3769
Date Made Active in Reports: 03/29/2001	Last EDR Contact: 08/01/2011
Number of Days to Update: 29	Next Scheduled EDR Contact: 11/14/2011
	Data Release Frequency: No Update Planned

## LUST REG 7: Leaking Underground Storage Tank Case Listing

Leaking Underground Storage Tank locations. Imperial, Riverside, San Diego, Santa Barbara counties.

Date of Government Version: 02/26/2004	Source: California Regional Water Quality Control Board Colorado River Basin Region (7)
Date Data Arrived at EDR: 02/26/2004	Telephone: 760-776-8943
Date Made Active in Reports: 03/24/2004	Last EDR Contact: 08/01/2011
Number of Days to Update: 27	Next Scheduled EDR Contact: 11/14/2011
	Data Release Frequency: No Update Planned

## LUST REG 6V: Leaking Underground Storage Tank Case Listing

Leaking Underground Storage Tank locations. Inyo, Kern, Los Angeles, Mono, San Bernardino counties.

Date of Government Version: 06/07/2005	Source: California Regional Water Quality Control Board Victorville Branch Office (6)
Date Data Arrived at EDR: 06/07/2005	Telephone: 760-241-7365
Date Made Active in Reports: 06/29/2005	Last EDR Contact: 09/12/2011
Number of Days to Update: 22	Next Scheduled EDR Contact: 12/26/2011
	Data Release Frequency: No Update Planned

## LUST REG 6L: Leaking Underground Storage Tank Case Listing

For more current information, please refer to the State Water Resources Control Board's LUST database.

Date of Government Version: 09/09/2003	Source: California Regional Water Quality Control Board Lahontan Region (6)
Date Data Arrived at EDR: 09/10/2003	Telephone: 530-542-5572
Date Made Active in Reports: 10/07/2003	Last EDR Contact: 09/12/2011
Number of Days to Update: 27	Next Scheduled EDR Contact: 12/26/2011
	Data Release Frequency: No Update Planned

## LUST REG 5: Leaking Underground Storage Tank Database

Leaking Underground Storage Tank locations. Alameda, Alpine, Amador, Butte, Colusa, Contra Costa, Calveras, El Dorado, Fresno, Glenn, Kern, Kings, Lake, Lassen, Madera, Mariposa, Merced, Modoc, Napa, Nevada, Placer, Plumas, Sacramento, San Joaquin, Shasta, Solano, Stanislaus, Sutter, Tehama, Tulare, Tuolumne, Yolo, Yuba counties.

Date of Government Version: 07/01/2008	Source: California Regional Water Quality Control Board Central Valley Region (5)
Date Data Arrived at EDR: 07/22/2008	Telephone: 916-464-4834
Date Made Active in Reports: 07/31/2008	Last EDR Contact: 07/01/2011
Number of Days to Update: 9	Next Scheduled EDR Contact: 10/17/2011
	Data Release Frequency: No Update Planned

## LUST REG 4: Underground Storage Tank Leak List

Los Angeles, Ventura counties. For more current information, please refer to the State Water Resources Control Board's LUST database.



# GOVERNMENT RECORDS SEARCHED / DATA CURRENCY TRACKING

Date of Government Version: 09/07/2004  
Date Data Arrived at EDR: 09/07/2004  
Date Made Active in Reports: 10/12/2004  
Number of Days to Update: 35

Source: California Regional Water Quality Control Board Los Angeles Region (4)  
Telephone: 213-576-6710  
Last EDR Contact: 09/06/2011  
Next Scheduled EDR Contact: 12/19/2011  
Data Release Frequency: No Update Planned

## LUST REG 3: Leaking Underground Storage Tank Database

Leaking Underground Storage Tank locations. Monterey, San Benito, San Luis Obispo, Santa Barbara, Santa Cruz counties.

Date of Government Version: 05/19/2003  
Date Data Arrived at EDR: 05/19/2003  
Date Made Active in Reports: 06/02/2003  
Number of Days to Update: 14

Source: California Regional Water Quality Control Board Central Coast Region (3)  
Telephone: 805-542-4786  
Last EDR Contact: 07/18/2011  
Next Scheduled EDR Contact: 10/31/2011  
Data Release Frequency: No Update Planned

## LUST REG 2: Fuel Leak List

Leaking Underground Storage Tank locations. Alameda, Contra Costa, Marin, Napa, San Francisco, San Mateo, Santa Clara, Solano, Sonoma counties.

Date of Government Version: 09/30/2004  
Date Data Arrived at EDR: 10/20/2004  
Date Made Active in Reports: 11/19/2004  
Number of Days to Update: 30

Source: California Regional Water Quality Control Board San Francisco Bay Region (2)  
Telephone: 510-622-2433  
Last EDR Contact: 09/19/2011  
Next Scheduled EDR Contact: 01/02/2012  
Data Release Frequency: Quarterly

## LUST REG 8: Leaking Underground Storage Tanks

California Regional Water Quality Control Board Santa Ana Region (8). For more current information, please refer to the State Water Resources Control Board's LUST database.

Date of Government Version: 02/14/2005  
Date Data Arrived at EDR: 02/15/2005  
Date Made Active in Reports: 03/28/2005  
Number of Days to Update: 41

Source: California Regional Water Quality Control Board Santa Ana Region (8)  
Telephone: 909-782-4496  
Last EDR Contact: 08/15/2011  
Next Scheduled EDR Contact: 11/28/2011  
Data Release Frequency: Varies

## LUST REG 9: Leaking Underground Storage Tank Report

Orange, Riverside, San Diego counties. For more current information, please refer to the State Water Resources Control Board's LUST database.

Date of Government Version: 03/01/2001  
Date Data Arrived at EDR: 04/23/2001  
Date Made Active in Reports: 05/21/2001  
Number of Days to Update: 28

Source: California Regional Water Quality Control Board San Diego Region (9)  
Telephone: 858-637-5595  
Last EDR Contact: 09/26/2011  
Next Scheduled EDR Contact: 01/09/2012  
Data Release Frequency: No Update Planned

## INDIAN LUST R9: Leaking Underground Storage Tanks on Indian Land

LUSTs on Indian land in Arizona, California, New Mexico and Nevada

Date of Government Version: 04/10/2018  
Date Data Arrived at EDR: 05/18/2018  
Date Made Active in Reports: 07/20/2018  
Number of Days to Update: 63

Source: Environmental Protection Agency  
Telephone: 415-972-3372  
Last EDR Contact: 07/27/2018  
Next Scheduled EDR Contact: 11/05/2018  
Data Release Frequency: Varies

## INDIAN LUST R10: Leaking Underground Storage Tanks on Indian Land

LUSTs on Indian land in Alaska, Idaho, Oregon and Washington.

Date of Government Version: 04/12/2018  
Date Data Arrived at EDR: 05/18/2018  
Date Made Active in Reports: 07/20/2018  
Number of Days to Update: 63

Source: EPA Region 10  
Telephone: 206-553-2857  
Last EDR Contact: 07/27/2018  
Next Scheduled EDR Contact: 11/05/2018  
Data Release Frequency: Varies

# GOVERNMENT RECORDS SEARCHED / DATA CURRENCY TRACKING

## INDIAN LUST R5: Leaking Underground Storage Tanks on Indian Land

Leaking underground storage tanks located on Indian Land in Michigan, Minnesota and Wisconsin.

Date of Government Version: 04/12/2018	Source: EPA, Region 5
Date Data Arrived at EDR: 05/18/2018	Telephone: 312-886-7439
Date Made Active in Reports: 07/20/2018	Last EDR Contact: 07/27/2018
Number of Days to Update: 63	Next Scheduled EDR Contact: 11/05/2018
	Data Release Frequency: Varies

## INDIAN LUST R1: Leaking Underground Storage Tanks on Indian Land

A listing of leaking underground storage tank locations on Indian Land.

Date of Government Version: 04/13/2018	Source: EPA Region 1
Date Data Arrived at EDR: 05/18/2018	Telephone: 617-918-1313
Date Made Active in Reports: 07/20/2018	Last EDR Contact: 07/27/2018
Number of Days to Update: 63	Next Scheduled EDR Contact: 11/05/2018
	Data Release Frequency: Varies

## INDIAN LUST R4: Leaking Underground Storage Tanks on Indian Land

LUSTs on Indian land in Florida, Mississippi and North Carolina.

Date of Government Version: 05/08/2018	Source: EPA Region 4
Date Data Arrived at EDR: 05/18/2018	Telephone: 404-562-8677
Date Made Active in Reports: 07/20/2018	Last EDR Contact: 07/27/2018
Number of Days to Update: 63	Next Scheduled EDR Contact: 11/05/2018
	Data Release Frequency: Varies

## INDIAN LUST R6: Leaking Underground Storage Tanks on Indian Land

LUSTs on Indian land in New Mexico and Oklahoma.

Date of Government Version: 04/01/2018	Source: EPA Region 6
Date Data Arrived at EDR: 05/18/2018	Telephone: 214-665-6597
Date Made Active in Reports: 07/20/2018	Last EDR Contact: 07/27/2018
Number of Days to Update: 63	Next Scheduled EDR Contact: 11/05/2018
	Data Release Frequency: Varies

## INDIAN LUST R7: Leaking Underground Storage Tanks on Indian Land

LUSTs on Indian land in Iowa, Kansas, and Nebraska

Date of Government Version: 04/24/2018	Source: EPA Region 7
Date Data Arrived at EDR: 05/18/2018	Telephone: 913-551-7003
Date Made Active in Reports: 07/20/2018	Last EDR Contact: 07/27/2018
Number of Days to Update: 63	Next Scheduled EDR Contact: 11/05/2018
	Data Release Frequency: Varies

## INDIAN LUST R8: Leaking Underground Storage Tanks on Indian Land

LUSTs on Indian land in Colorado, Montana, North Dakota, South Dakota, Utah and Wyoming.

Date of Government Version: 04/25/2018	Source: EPA Region 8
Date Data Arrived at EDR: 05/18/2018	Telephone: 303-312-6271
Date Made Active in Reports: 07/20/2018	Last EDR Contact: 07/27/2018
Number of Days to Update: 63	Next Scheduled EDR Contact: 11/05/2018
	Data Release Frequency: Varies

## CPS-SLIC: Statewide SLIC Cases (GEOTRACKER)

Cleanup Program Sites (CPS; also known as Site Cleanups [SC] and formerly known as Spills, Leaks, Investigations, and Cleanups [SLIC] sites) included in GeoTracker. GeoTracker is the Water Boards data management system for sites that impact, or have the potential to impact, water quality in California, with emphasis on groundwater.

Date of Government Version: 06/11/2018	Source: State Water Resources Control Board
Date Data Arrived at EDR: 06/13/2018	Telephone: 866-480-1028
Date Made Active in Reports: 07/17/2018	Last EDR Contact: 12/12/2018
Number of Days to Update: 34	Next Scheduled EDR Contact: 09/24/2018
	Data Release Frequency: Varies

# GOVERNMENT RECORDS SEARCHED / DATA CURRENCY TRACKING

## SLIC REG 1: Active Toxic Site Investigations

The SLIC (Spills, Leaks, Investigations and Cleanup) program is designed to protect and restore water quality from spills, leaks, and similar discharges.

Date of Government Version: 04/03/2003  
Date Data Arrived at EDR: 04/07/2003  
Date Made Active in Reports: 04/25/2003  
Number of Days to Update: 18

Source: California Regional Water Quality Control Board, North Coast Region (1)  
Telephone: 707-576-2220  
Last EDR Contact: 08/01/2011  
Next Scheduled EDR Contact: 11/14/2011  
Data Release Frequency: No Update Planned

## SLIC REG 2: Spills, Leaks, Investigation & Cleanup Cost Recovery Listing

The SLIC (Spills, Leaks, Investigations and Cleanup) program is designed to protect and restore water quality from spills, leaks, and similar discharges.

Date of Government Version: 09/30/2004  
Date Data Arrived at EDR: 10/20/2004  
Date Made Active in Reports: 11/19/2004  
Number of Days to Update: 30

Source: Regional Water Quality Control Board San Francisco Bay Region (2)  
Telephone: 510-286-0457  
Last EDR Contact: 09/19/2011  
Next Scheduled EDR Contact: 01/02/2012  
Data Release Frequency: Quarterly

## SLIC REG 3: Spills, Leaks, Investigation & Cleanup Cost Recovery Listing

The SLIC (Spills, Leaks, Investigations and Cleanup) program is designed to protect and restore water quality from spills, leaks, and similar discharges.

Date of Government Version: 05/18/2006  
Date Data Arrived at EDR: 05/18/2006  
Date Made Active in Reports: 06/15/2006  
Number of Days to Update: 28

Source: California Regional Water Quality Control Board Central Coast Region (3)  
Telephone: 805-549-3147  
Last EDR Contact: 07/18/2011  
Next Scheduled EDR Contact: 10/31/2011  
Data Release Frequency: Semi-Annually

## SLIC REG 4: Spills, Leaks, Investigation & Cleanup Cost Recovery Listing

The SLIC (Spills, Leaks, Investigations and Cleanup) program is designed to protect and restore water quality from spills, leaks, and similar discharges.

Date of Government Version: 11/17/2004  
Date Data Arrived at EDR: 11/18/2004  
Date Made Active in Reports: 01/04/2005  
Number of Days to Update: 47

Source: Region Water Quality Control Board Los Angeles Region (4)  
Telephone: 213-576-6600  
Last EDR Contact: 07/01/2011  
Next Scheduled EDR Contact: 10/17/2011  
Data Release Frequency: Varies

## SLIC REG 5: Spills, Leaks, Investigation & Cleanup Cost Recovery Listing

The SLIC (Spills, Leaks, Investigations and Cleanup) program is designed to protect and restore water quality from spills, leaks, and similar discharges.

Date of Government Version: 04/01/2005  
Date Data Arrived at EDR: 04/05/2005  
Date Made Active in Reports: 04/21/2005  
Number of Days to Update: 16

Source: Regional Water Quality Control Board Central Valley Region (5)  
Telephone: 916-464-3291  
Last EDR Contact: 09/12/2011  
Next Scheduled EDR Contact: 12/26/2011  
Data Release Frequency: Semi-Annually

## SLIC REG 6V: Spills, Leaks, Investigation & Cleanup Cost Recovery Listing

The SLIC (Spills, Leaks, Investigations and Cleanup) program is designed to protect and restore water quality from spills, leaks, and similar discharges.

Date of Government Version: 05/24/2005  
Date Data Arrived at EDR: 05/25/2005  
Date Made Active in Reports: 06/16/2005  
Number of Days to Update: 22

Source: Regional Water Quality Control Board, Victorville Branch  
Telephone: 619-241-6583  
Last EDR Contact: 08/15/2011  
Next Scheduled EDR Contact: 11/28/2011  
Data Release Frequency: Semi-Annually

# GOVERNMENT RECORDS SEARCHED / DATA CURRENCY TRACKING

## SLIC REG 6L: SLIC Sites

The SLIC (Spills, Leaks, Investigations and Cleanup) program is designed to protect and restore water quality from spills, leaks, and similar discharges.

Date of Government Version: 09/07/2004  
Date Data Arrived at EDR: 09/07/2004  
Date Made Active in Reports: 10/12/2004  
Number of Days to Update: 35

Source: California Regional Water Quality Control Board, Lahontan Region  
Telephone: 530-542-5574  
Last EDR Contact: 08/15/2011  
Next Scheduled EDR Contact: 11/28/2011  
Data Release Frequency: No Update Planned

## SLIC REG 7: SLIC List

The SLIC (Spills, Leaks, Investigations and Cleanup) program is designed to protect and restore water quality from spills, leaks, and similar discharges.

Date of Government Version: 11/24/2004  
Date Data Arrived at EDR: 11/29/2004  
Date Made Active in Reports: 01/04/2005  
Number of Days to Update: 36

Source: California Regional Quality Control Board, Colorado River Basin Region  
Telephone: 760-346-7491  
Last EDR Contact: 08/01/2011  
Next Scheduled EDR Contact: 11/14/2011  
Data Release Frequency: No Update Planned

## SLIC REG 8: Spills, Leaks, Investigation & Cleanup Cost Recovery Listing

The SLIC (Spills, Leaks, Investigations and Cleanup) program is designed to protect and restore water quality from spills, leaks, and similar discharges.

Date of Government Version: 04/03/2008  
Date Data Arrived at EDR: 04/03/2008  
Date Made Active in Reports: 04/14/2008  
Number of Days to Update: 11

Source: California Region Water Quality Control Board Santa Ana Region (8)  
Telephone: 951-782-3298  
Last EDR Contact: 09/12/2011  
Next Scheduled EDR Contact: 12/26/2011  
Data Release Frequency: Semi-Annually

## SLIC REG 9: Spills, Leaks, Investigation & Cleanup Cost Recovery Listing

The SLIC (Spills, Leaks, Investigations and Cleanup) program is designed to protect and restore water quality from spills, leaks, and similar discharges.

Date of Government Version: 09/10/2007  
Date Data Arrived at EDR: 09/11/2007  
Date Made Active in Reports: 09/28/2007  
Number of Days to Update: 17

Source: California Regional Water Quality Control Board San Diego Region (9)  
Telephone: 858-467-2980  
Last EDR Contact: 08/08/2011  
Next Scheduled EDR Contact: 11/21/2011  
Data Release Frequency: Annually

## **State and tribal registered storage tank lists**

### FEMA UST: Underground Storage Tank Listing

A listing of all FEMA owned underground storage tanks.

Date of Government Version: 05/15/2017  
Date Data Arrived at EDR: 05/30/2017  
Date Made Active in Reports: 10/13/2017  
Number of Days to Update: 136

Source: FEMA  
Telephone: 202-646-5797  
Last EDR Contact: 07/11/2018  
Next Scheduled EDR Contact: 10/22/2018  
Data Release Frequency: Varies

### UST: Active UST Facilities

Active UST facilities gathered from the local regulatory agencies

Date of Government Version: 06/11/2018  
Date Data Arrived at EDR: 06/13/2018  
Date Made Active in Reports: 07/09/2018  
Number of Days to Update: 26

Source: SWRCB  
Telephone: 916-341-5851  
Last EDR Contact: 06/13/2018  
Next Scheduled EDR Contact: 09/24/2018  
Data Release Frequency: Semi-Annually

# GOVERNMENT RECORDS SEARCHED / DATA CURRENCY TRACKING

## MILITARY UST SITES: Military UST Sites (GEOTRACKER)

Military ust sites

Date of Government Version: 06/11/2018	Source: State Water Resources Control Board
Date Data Arrived at EDR: 06/13/2018	Telephone: 866-480-1028
Date Made Active in Reports: 07/18/2018	Last EDR Contact: 12/12/2018
Number of Days to Update: 35	Next Scheduled EDR Contact: 09/24/2018
	Data Release Frequency: Varies

## UST CLOSURE: Proposed Closure of Underground Storage Tank (UST) Cases

UST cases that are being considered for closure by either the State Water Resources Control Board or the Executive Director have been posted for a 60-day public comment period. UST Case Closures being proposed for consideration by the State Water Resources Control Board. These are primarily UST cases that meet closure criteria under the decisional framework in State Water Board Resolution No. 92-49 and other Board orders. UST Case Closures proposed for consideration by the Executive Director pursuant to State Water Board Resolution No. 2012-0061. These are cases that meet the criteria of the Low-Threat UST Case Closure Policy. UST Case Closure Review Denials and Approved Orders.

Date of Government Version: 06/11/2018	Source: State Water Resources Control Board
Date Data Arrived at EDR: 06/13/2018	Telephone: 916-327-7844
Date Made Active in Reports: 07/10/2018	Last EDR Contact: 06/13/2018
Number of Days to Update: 27	Next Scheduled EDR Contact: 09/24/2018
	Data Release Frequency: Varies

## AST: Aboveground Petroleum Storage Tank Facilities

A listing of aboveground storage tank petroleum storage tank locations.

Date of Government Version: 07/06/2016	Source: California Environmental Protection Agency
Date Data Arrived at EDR: 07/12/2016	Telephone: 916-327-5092
Date Made Active in Reports: 09/19/2016	Last EDR Contact: 06/21/2018
Number of Days to Update: 69	Next Scheduled EDR Contact: 10/01/2018
	Data Release Frequency: Quarterly

## INDIAN UST R6: Underground Storage Tanks on Indian Land

The Indian Underground Storage Tank (UST) database provides information about underground storage tanks on Indian land in EPA Region 6 (Louisiana, Arkansas, Oklahoma, New Mexico, Texas and 65 Tribes).

Date of Government Version: 04/01/2018	Source: EPA Region 6
Date Data Arrived at EDR: 05/18/2018	Telephone: 214-665-7591
Date Made Active in Reports: 07/20/2018	Last EDR Contact: 07/27/2018
Number of Days to Update: 63	Next Scheduled EDR Contact: 11/05/2018
	Data Release Frequency: Varies

## INDIAN UST R9: Underground Storage Tanks on Indian Land

The Indian Underground Storage Tank (UST) database provides information about underground storage tanks on Indian land in EPA Region 9 (Arizona, California, Hawaii, Nevada, the Pacific Islands, and Tribal Nations).

Date of Government Version: 04/10/2018	Source: EPA Region 9
Date Data Arrived at EDR: 05/18/2018	Telephone: 415-972-3368
Date Made Active in Reports: 07/20/2018	Last EDR Contact: 07/27/2018
Number of Days to Update: 63	Next Scheduled EDR Contact: 11/05/2018
	Data Release Frequency: Varies

## INDIAN UST R7: Underground Storage Tanks on Indian Land

The Indian Underground Storage Tank (UST) database provides information about underground storage tanks on Indian land in EPA Region 7 (Iowa, Kansas, Missouri, Nebraska, and 9 Tribal Nations).

Date of Government Version: 04/24/2018	Source: EPA Region 7
Date Data Arrived at EDR: 05/18/2018	Telephone: 913-551-7003
Date Made Active in Reports: 07/20/2018	Last EDR Contact: 07/27/2018
Number of Days to Update: 63	Next Scheduled EDR Contact: 11/05/2018
	Data Release Frequency: Varies

# GOVERNMENT RECORDS SEARCHED / DATA CURRENCY TRACKING

## INDIAN UST R4: Underground Storage Tanks on Indian Land

The Indian Underground Storage Tank (UST) database provides information about underground storage tanks on Indian land in EPA Region 4 (Alabama, Florida, Georgia, Kentucky, Mississippi, North Carolina, South Carolina, Tennessee and Tribal Nations)

Date of Government Version: 05/08/2018	Source: EPA Region 4
Date Data Arrived at EDR: 05/18/2018	Telephone: 404-562-9424
Date Made Active in Reports: 07/20/2018	Last EDR Contact: 07/27/2018
Number of Days to Update: 63	Next Scheduled EDR Contact: 11/05/2018
	Data Release Frequency: Varies

## INDIAN UST R5: Underground Storage Tanks on Indian Land

The Indian Underground Storage Tank (UST) database provides information about underground storage tanks on Indian land in EPA Region 5 (Michigan, Minnesota and Wisconsin and Tribal Nations).

Date of Government Version: 04/12/2018	Source: EPA Region 5
Date Data Arrived at EDR: 05/18/2018	Telephone: 312-886-6136
Date Made Active in Reports: 07/20/2018	Last EDR Contact: 07/27/2018
Number of Days to Update: 63	Next Scheduled EDR Contact: 11/05/2018
	Data Release Frequency: Varies

## INDIAN UST R8: Underground Storage Tanks on Indian Land

The Indian Underground Storage Tank (UST) database provides information about underground storage tanks on Indian land in EPA Region 8 (Colorado, Montana, North Dakota, South Dakota, Utah, Wyoming and 27 Tribal Nations).

Date of Government Version: 04/25/2018	Source: EPA Region 8
Date Data Arrived at EDR: 05/18/2018	Telephone: 303-312-6137
Date Made Active in Reports: 07/20/2018	Last EDR Contact: 07/27/2018
Number of Days to Update: 63	Next Scheduled EDR Contact: 11/05/2018
	Data Release Frequency: Varies

## INDIAN UST R10: Underground Storage Tanks on Indian Land

The Indian Underground Storage Tank (UST) database provides information about underground storage tanks on Indian land in EPA Region 10 (Alaska, Idaho, Oregon, Washington, and Tribal Nations).

Date of Government Version: 04/12/2018	Source: EPA Region 10
Date Data Arrived at EDR: 05/18/2018	Telephone: 206-553-2857
Date Made Active in Reports: 07/20/2018	Last EDR Contact: 07/27/2018
Number of Days to Update: 63	Next Scheduled EDR Contact: 11/05/2018
	Data Release Frequency: Varies

## INDIAN UST R1: Underground Storage Tanks on Indian Land

The Indian Underground Storage Tank (UST) database provides information about underground storage tanks on Indian land in EPA Region 1 (Connecticut, Maine, Massachusetts, New Hampshire, Rhode Island, Vermont and ten Tribal Nations).

Date of Government Version: 04/13/2018	Source: EPA, Region 1
Date Data Arrived at EDR: 05/18/2018	Telephone: 617-918-1313
Date Made Active in Reports: 07/20/2018	Last EDR Contact: 07/27/2018
Number of Days to Update: 63	Next Scheduled EDR Contact: 11/05/2018
	Data Release Frequency: Varies

## ***State and tribal voluntary cleanup sites***

### VCP: Voluntary Cleanup Program Properties

Contains low threat level properties with either confirmed or unconfirmed releases and the project proponents have request that DTSC oversee investigation and/or cleanup activities and have agreed to provide coverage for DTSC's costs.

# GOVERNMENT RECORDS SEARCHED / DATA CURRENCY TRACKING

Date of Government Version: 04/30/2018  
Date Data Arrived at EDR: 05/02/2018  
Date Made Active in Reports: 06/22/2018  
Number of Days to Update: 51

Source: Department of Toxic Substances Control  
Telephone: 916-323-3400  
Last EDR Contact: 07/31/2018  
Next Scheduled EDR Contact: 11/12/2018  
Data Release Frequency: Quarterly

## INDIAN VCP R7: Voluntary Cleanup Priority Listing

A listing of voluntary cleanup priority sites located on Indian Land located in Region 7.

Date of Government Version: 03/20/2008  
Date Data Arrived at EDR: 04/22/2008  
Date Made Active in Reports: 05/19/2008  
Number of Days to Update: 27

Source: EPA, Region 7  
Telephone: 913-551-7365  
Last EDR Contact: 04/20/2009  
Next Scheduled EDR Contact: 07/20/2009  
Data Release Frequency: Varies

## INDIAN VCP R1: Voluntary Cleanup Priority Listing

A listing of voluntary cleanup priority sites located on Indian Land located in Region 1.

Date of Government Version: 07/27/2015  
Date Data Arrived at EDR: 09/29/2015  
Date Made Active in Reports: 02/18/2016  
Number of Days to Update: 142

Source: EPA, Region 1  
Telephone: 617-918-1102  
Last EDR Contact: 06/22/2018  
Next Scheduled EDR Contact: 10/08/2018  
Data Release Frequency: Varies

## **State and tribal Brownfields sites**

### BROWNFIELDS: Considered Brownfields Sites Listing

A listing of sites the SWRCB considers to be Brownfields since these are sites have come to them through the MOA Process.

Date of Government Version: 06/25/2018  
Date Data Arrived at EDR: 06/27/2018  
Date Made Active in Reports: 08/06/2018  
Number of Days to Update: 40

Source: State Water Resources Control Board  
Telephone: 916-323-7905  
Last EDR Contact: 06/27/2018  
Next Scheduled EDR Contact: 10/08/2018  
Data Release Frequency: Quarterly

## **ADDITIONAL ENVIRONMENTAL RECORDS**

### **Local Brownfield lists**

#### US BROWNFIELDS: A Listing of Brownfields Sites

Brownfields are real property, the expansion, redevelopment, or reuse of which may be complicated by the presence or potential presence of a hazardous substance, pollutant, or contaminant. Cleaning up and reinvesting in these properties takes development pressures off of undeveloped, open land, and both improves and protects the environment. Assessment, Cleanup and Redevelopment Exchange System (ACRES) stores information reported by EPA Brownfields grant recipients on brownfields properties assessed or cleaned up with grant funding as well as information on Targeted Brownfields Assessments performed by EPA Regions. A listing of ACRES Brownfield sites is obtained from Cleanups in My Community. Cleanups in My Community provides information on Brownfields properties for which information is reported back to EPA, as well as areas served by Brownfields grant programs.

Date of Government Version: 03/19/2018  
Date Data Arrived at EDR: 03/21/2018  
Date Made Active in Reports: 06/08/2018  
Number of Days to Update: 79

Source: Environmental Protection Agency  
Telephone: 202-566-2777  
Last EDR Contact: 06/20/2018  
Next Scheduled EDR Contact: 10/01/2018  
Data Release Frequency: Semi-Annually

### **Local Lists of Landfill / Solid Waste Disposal Sites**

#### WMUDS/SWAT: Waste Management Unit Database

Waste Management Unit Database System. WMUDS is used by the State Water Resources Control Board staff and the Regional Water Quality Control Boards for program tracking and inventory of waste management units. WMUDS is composed of the following databases: Facility Information, Scheduled Inspections Information, Waste Management Unit Information, SWAT Program Information, SWAT Report Summary Information, SWAT Report Summary Data, Chapter 15 (formerly Subchapter 15) Information, Chapter 15 Monitoring Parameters, TPCA Program Information, RCRA Program Information, Closure Information, and Interested Parties Information.

# GOVERNMENT RECORDS SEARCHED / DATA CURRENCY TRACKING

Date of Government Version: 04/01/2000  
Date Data Arrived at EDR: 04/10/2000  
Date Made Active in Reports: 05/10/2000  
Number of Days to Update: 30

Source: State Water Resources Control Board  
Telephone: 916-227-4448  
Last EDR Contact: 07/24/2018  
Next Scheduled EDR Contact: 11/12/2018  
Data Release Frequency: No Update Planned

## SWRCY: Recycler Database

A listing of recycling facilities in California.

Date of Government Version: 06/11/2018  
Date Data Arrived at EDR: 06/13/2018  
Date Made Active in Reports: 08/06/2018  
Number of Days to Update: 54

Source: Department of Conservation  
Telephone: 916-323-3836  
Last EDR Contact: 06/13/2018  
Next Scheduled EDR Contact: 09/24/2018  
Data Release Frequency: Quarterly

## HAULERS: Registered Waste Tire Haulers Listing

A listing of registered waste tire haulers.

Date of Government Version: 05/29/2018  
Date Data Arrived at EDR: 05/30/2018  
Date Made Active in Reports: 07/17/2018  
Number of Days to Update: 48

Source: Integrated Waste Management Board  
Telephone: 916-341-6422  
Last EDR Contact: 08/07/2018  
Next Scheduled EDR Contact: 11/26/2018  
Data Release Frequency: Varies

## INDIAN ODI: Report on the Status of Open Dumps on Indian Lands

Location of open dumps on Indian land.

Date of Government Version: 12/31/1998  
Date Data Arrived at EDR: 12/03/2007  
Date Made Active in Reports: 01/24/2008  
Number of Days to Update: 52

Source: Environmental Protection Agency  
Telephone: 703-308-8245  
Last EDR Contact: 07/30/2018  
Next Scheduled EDR Contact: 11/12/2018  
Data Release Frequency: Varies

## ODI: Open Dump Inventory

An open dump is defined as a disposal facility that does not comply with one or more of the Part 257 or Part 258 Subtitle D Criteria.

Date of Government Version: 06/30/1985  
Date Data Arrived at EDR: 08/09/2004  
Date Made Active in Reports: 09/17/2004  
Number of Days to Update: 39

Source: Environmental Protection Agency  
Telephone: 800-424-9346  
Last EDR Contact: 06/09/2004  
Next Scheduled EDR Contact: N/A  
Data Release Frequency: No Update Planned

## DEBRIS REGION 9: Torres Martinez Reservation Illegal Dump Site Locations

A listing of illegal dump sites location on the Torres Martinez Indian Reservation located in eastern Riverside County and northern Imperial County, California.

Date of Government Version: 01/12/2009  
Date Data Arrived at EDR: 05/07/2009  
Date Made Active in Reports: 09/21/2009  
Number of Days to Update: 137

Source: EPA, Region 9  
Telephone: 415-947-4219  
Last EDR Contact: 07/17/2018  
Next Scheduled EDR Contact: 11/05/2018  
Data Release Frequency: No Update Planned

## IHS OPEN DUMPS: Open Dumps on Indian Land

A listing of all open dumps located on Indian Land in the United States.

Date of Government Version: 04/01/2014  
Date Data Arrived at EDR: 08/06/2014  
Date Made Active in Reports: 01/29/2015  
Number of Days to Update: 176

Source: Department of Health & Human Services, Indian Health Service  
Telephone: 301-443-1452  
Last EDR Contact: 08/03/2018  
Next Scheduled EDR Contact: 11/12/2018  
Data Release Frequency: Varies



# GOVERNMENT RECORDS SEARCHED / DATA CURRENCY TRACKING

## **Local Lists of Hazardous waste / Contaminated Sites**

### **US HIST CDL: National Clandestine Laboratory Register**

A listing of clandestine drug lab locations that have been removed from the DEAs National Clandestine Laboratory Register.

Date of Government Version: 02/22/2018	Source: Drug Enforcement Administration
Date Data Arrived at EDR: 03/01/2018	Telephone: 202-307-1000
Date Made Active in Reports: 05/11/2018	Last EDR Contact: 05/30/2018
Number of Days to Update: 71	Next Scheduled EDR Contact: 09/10/2018
	Data Release Frequency: No Update Planned

### **HIST CAL-SITES: Calsites Database**

The Calsites database contains potential or confirmed hazardous substance release properties. In 1996, California EPA reevaluated and significantly reduced the number of sites in the Calsites database. No longer updated by the state agency. It has been replaced by ENVIROSTOR.

Date of Government Version: 08/08/2005	Source: Department of Toxic Substance Control
Date Data Arrived at EDR: 08/03/2006	Telephone: 916-323-3400
Date Made Active in Reports: 08/24/2006	Last EDR Contact: 02/23/2009
Number of Days to Update: 21	Next Scheduled EDR Contact: 05/25/2009
	Data Release Frequency: No Update Planned

### **SCH: School Property Evaluation Program**

This category contains proposed and existing school sites that are being evaluated by DTSC for possible hazardous materials contamination. In some cases, these properties may be listed in the CalSites category depending on the level of threat to public health and safety or the environment they pose.

Date of Government Version: 04/30/2018	Source: Department of Toxic Substances Control
Date Data Arrived at EDR: 05/02/2018	Telephone: 916-323-3400
Date Made Active in Reports: 06/22/2018	Last EDR Contact: 07/31/2018
Number of Days to Update: 51	Next Scheduled EDR Contact: 11/12/2018
	Data Release Frequency: Quarterly

### **CDL: Clandestine Drug Labs**

A listing of drug lab locations. Listing of a location in this database does not indicate that any illegal drug lab materials were or were not present there, and does not constitute a determination that the location either requires or does not require additional cleanup work.

Date of Government Version: 12/31/2017	Source: Department of Toxic Substances Control
Date Data Arrived at EDR: 06/12/2018	Telephone: 916-255-6504
Date Made Active in Reports: 08/06/2018	Last EDR Contact: 07/05/2018
Number of Days to Update: 55	Next Scheduled EDR Contact: 10/22/2018
	Data Release Frequency: Varies

### **TOXIC PITS: Toxic Pits Cleanup Act Sites**

Toxic PITS Cleanup Act Sites. TOXIC PITS identifies sites suspected of containing hazardous substances where cleanup has not yet been completed.

Date of Government Version: 07/01/1995	Source: State Water Resources Control Board
Date Data Arrived at EDR: 08/30/1995	Telephone: 916-227-4364
Date Made Active in Reports: 09/26/1995	Last EDR Contact: 01/26/2009
Number of Days to Update: 27	Next Scheduled EDR Contact: 04/27/2009
	Data Release Frequency: No Update Planned

### **US CDL: Clandestine Drug Labs**

A listing of clandestine drug lab locations. The U.S. Department of Justice ("the Department") provides this web site as a public service. It contains addresses of some locations where law enforcement agencies reported they found chemicals or other items that indicated the presence of either clandestine drug laboratories or dumpsites. In most cases, the source of the entries is not the Department, and the Department has not verified the entry and does not guarantee its accuracy. Members of the public must verify the accuracy of all entries by, for example, contacting local law enforcement and local health departments.

# GOVERNMENT RECORDS SEARCHED / DATA CURRENCY TRACKING

Date of Government Version: 02/22/2018  
Date Data Arrived at EDR: 03/01/2018  
Date Made Active in Reports: 05/11/2018  
Number of Days to Update: 71

Source: Drug Enforcement Administration  
Telephone: 202-307-1000  
Last EDR Contact: 05/30/2018  
Next Scheduled EDR Contact: 09/10/2018  
Data Release Frequency: Quarterly

## CERS HAZ WASTE: CERS HAZ WASTE

List of sites in the California Environmental Protection Agency (CalEPA) Regulated Site Portal which fall under the Hazardous Chemical Management, Hazardous Waste Onsite Treatment, Household Hazardous Waste Collection, Hazardous Waste Generator, and RCRA LQ HW Generator programs.

Date of Government Version: 04/23/2018  
Date Data Arrived at EDR: 04/24/2018  
Date Made Active in Reports: 06/07/2018  
Number of Days to Update: 44

Source: CalEPA  
Telephone: 916-323-2514  
Last EDR Contact: 07/25/2018  
Next Scheduled EDR Contact: 11/05/2018  
Data Release Frequency: Quarterly

## Local Lists of Registered Storage Tanks

### SWEEPS UST: SWEEPS UST Listing

Statewide Environmental Evaluation and Planning System. This underground storage tank listing was updated and maintained by a company contacted by the SWRCB in the early 1990's. The listing is no longer updated or maintained. The local agency is the contact for more information on a site on the SWEEPS list.

Date of Government Version: 06/01/1994  
Date Data Arrived at EDR: 07/07/2005  
Date Made Active in Reports: 08/11/2005  
Number of Days to Update: 35

Source: State Water Resources Control Board  
Telephone: N/A  
Last EDR Contact: 06/03/2005  
Next Scheduled EDR Contact: N/A  
Data Release Frequency: No Update Planned

### UST MENDOCINO: Mendocino County UST Database

A listing of underground storage tank locations in Mendocino County.

Date of Government Version: 03/28/2018  
Date Data Arrived at EDR: 05/25/2018  
Date Made Active in Reports: 07/10/2018  
Number of Days to Update: 46

Source: Department of Public Health  
Telephone: 707-463-4466  
Last EDR Contact: 05/22/2018  
Next Scheduled EDR Contact: 09/10/2018  
Data Release Frequency: Annually

### HIST UST: Hazardous Substance Storage Container Database

The Hazardous Substance Storage Container Database is a historical listing of UST sites. Refer to local/county source for current data.

Date of Government Version: 10/15/1990  
Date Data Arrived at EDR: 01/25/1991  
Date Made Active in Reports: 02/12/1991  
Number of Days to Update: 18

Source: State Water Resources Control Board  
Telephone: 916-341-5851  
Last EDR Contact: 07/26/2001  
Next Scheduled EDR Contact: N/A  
Data Release Frequency: No Update Planned

### SAN FRANCISCO AST: Aboveground Storage Tank Site Listing

Aboveground storage tank sites

Date of Government Version: 04/19/2018  
Date Data Arrived at EDR: 04/24/2018  
Date Made Active in Reports: 05/04/2018  
Number of Days to Update: 10

Source: San Francisco County Department of Public Health  
Telephone: 415-252-3896  
Last EDR Contact: 08/01/2018  
Next Scheduled EDR Contact: 11/19/2018  
Data Release Frequency: Varies

### CA FID UST: Facility Inventory Database

The Facility Inventory Database (FID) contains a historical listing of active and inactive underground storage tank locations from the State Water Resource Control Board. Refer to local/county source for current data.

# GOVERNMENT RECORDS SEARCHED / DATA CURRENCY TRACKING

Date of Government Version: 10/31/1994  
Date Data Arrived at EDR: 09/05/1995  
Date Made Active in Reports: 09/29/1995  
Number of Days to Update: 24

Source: California Environmental Protection Agency  
Telephone: 916-341-5851  
Last EDR Contact: 12/28/1998  
Next Scheduled EDR Contact: N/A  
Data Release Frequency: No Update Planned

## CERS TANKS: California Environmental Reporting System (CERS) Tanks

List of sites in the California Environmental Protection Agency (CalEPA) Regulated Site Portal which fall under the Aboveground Petroleum Storage and Underground Storage Tank regulatory programs.

Date of Government Version: 04/23/2018  
Date Data Arrived at EDR: 04/24/2018  
Date Made Active in Reports: 06/07/2018  
Number of Days to Update: 44

Source: California Environmental Protection Agency  
Telephone: 916-323-2514  
Last EDR Contact: 07/25/2018  
Next Scheduled EDR Contact: 11/05/2018  
Data Release Frequency: Quarterly

## Local Land Records

### LIENS: Environmental Liens Listing

A listing of property locations with environmental liens for California where DTSC is a lien holder.

Date of Government Version: 05/31/2018  
Date Data Arrived at EDR: 06/05/2018  
Date Made Active in Reports: 07/18/2018  
Number of Days to Update: 43

Source: Department of Toxic Substances Control  
Telephone: 916-323-3400  
Last EDR Contact: 05/31/2018  
Next Scheduled EDR Contact: 09/17/2018  
Data Release Frequency: Varies

### LIENS 2: CERCLA Lien Information

A Federal CERCLA ('Superfund') lien can exist by operation of law at any site or property at which EPA has spent Superfund monies. These monies are spent to investigate and address releases and threatened releases of contamination. CERCLIS provides information as to the identity of these sites and properties.

Date of Government Version: 05/13/2018  
Date Data Arrived at EDR: 05/30/2018  
Date Made Active in Reports: 06/29/2018  
Number of Days to Update: 30

Source: Environmental Protection Agency  
Telephone: 202-564-6023  
Last EDR Contact: 08/09/2018  
Next Scheduled EDR Contact: 11/05/2018  
Data Release Frequency: Semi-Annually

### DEED: Deed Restriction Listing

Site Mitigation and Brownfields Reuse Program Facility Sites with Deed Restrictions & Hazardous Waste Management Program Facility Sites with Deed / Land Use Restriction. The DTSC Site Mitigation and Brownfields Reuse Program (SMBRP) list includes sites cleaned up under the program's oversight and generally does not include current or former hazardous waste facilities that required a hazardous waste facility permit. The list represents deed restrictions that are active. Some sites have multiple deed restrictions. The DTSC Hazardous Waste Management Program (HWMP) has developed a list of current or former hazardous waste facilities that have a recorded land use restriction at the local county recorder's office. The land use restrictions on this list were required by the DTSC HWMP as a result of the presence of hazardous substances that remain on site after the facility (or part of the facility) has been closed or cleaned up. The types of land use restriction include deed notice, deed restriction, or a land use restriction that binds current and future owners.

Date of Government Version: 06/04/2018  
Date Data Arrived at EDR: 06/06/2018  
Date Made Active in Reports: 07/17/2018  
Number of Days to Update: 41

Source: DTSC and SWRCB  
Telephone: 916-323-3400  
Last EDR Contact: 06/06/2018  
Next Scheduled EDR Contact: 09/17/2018  
Data Release Frequency: Semi-Annually

## Records of Emergency Release Reports

# GOVERNMENT RECORDS SEARCHED / DATA CURRENCY TRACKING

## HMIRS: Hazardous Materials Information Reporting System

Hazardous Materials Incident Report System. HMIRS contains hazardous material spill incidents reported to DOT.

Date of Government Version: 03/26/2018	Source: U.S. Department of Transportation
Date Data Arrived at EDR: 03/27/2018	Telephone: 202-366-4555
Date Made Active in Reports: 06/08/2018	Last EDR Contact: 03/27/2018
Number of Days to Update: 73	Next Scheduled EDR Contact: 07/09/2018
	Data Release Frequency: Quarterly

## CHMIRS: California Hazardous Material Incident Report System

California Hazardous Material Incident Reporting System. CHMIRS contains information on reported hazardous material incidents (accidental releases or spills).

Date of Government Version: 04/06/2018	Source: Office of Emergency Services
Date Data Arrived at EDR: 04/24/2018	Telephone: 916-845-8400
Date Made Active in Reports: 06/14/2018	Last EDR Contact: 07/27/2018
Number of Days to Update: 51	Next Scheduled EDR Contact: 11/05/2018
	Data Release Frequency: Semi-Annually

## LDS: Land Disposal Sites Listing (GEOTRACKER)

Land Disposal sites (Landfills) included in GeoTracker. GeoTracker is the Water Boards data management system for sites that impact, or have the potential to impact, water quality in California, with emphasis on groundwater.

Date of Government Version: 06/11/2018	Source: State Water Quality Control Board
Date Data Arrived at EDR: 06/13/2018	Telephone: 866-480-1028
Date Made Active in Reports: 07/17/2018	Last EDR Contact: 12/12/2018
Number of Days to Update: 34	Next Scheduled EDR Contact: 09/24/2018
	Data Release Frequency: Quarterly

## MCS: Military Cleanup Sites Listing (GEOTRACKER)

Military sites (consisting of: Military UST sites; Military Privatized sites; and Military Cleanup sites [formerly known as DoD non UST]) included in GeoTracker. GeoTracker is the Water Boards data management system for sites that impact, or have the potential to impact, water quality in California, with emphasis on groundwater.

Date of Government Version: 06/11/2018	Source: State Water Resources Control Board
Date Data Arrived at EDR: 06/13/2018	Telephone: 866-480-1028
Date Made Active in Reports: 07/17/2018	Last EDR Contact: 12/12/2018
Number of Days to Update: 34	Next Scheduled EDR Contact: 09/24/2018
	Data Release Frequency: Quarterly

## SPILLS 90: SPILLS90 data from FirstSearch

Spills 90 includes those spill and release records available exclusively from FirstSearch databases. Typically, they may include chemical, oil and/or hazardous substance spills recorded after 1990. Duplicate records that are already included in EDR incident and release records are not included in Spills 90.

Date of Government Version: 06/06/2012	Source: FirstSearch
Date Data Arrived at EDR: 01/03/2013	Telephone: N/A
Date Made Active in Reports: 02/22/2013	Last EDR Contact: 01/03/2013
Number of Days to Update: 50	Next Scheduled EDR Contact: N/A
	Data Release Frequency: No Update Planned

## **Other Ascertainable Records**

### RCRA NonGen / NLR: RCRA - Non Generators / No Longer Regulated

RCRAInfo is EPA's comprehensive information system, providing access to data supporting the Resource Conservation and Recovery Act (RCRA) of 1976 and the Hazardous and Solid Waste Amendments (HSWA) of 1984. The database includes selective information on sites which generate, transport, store, treat and/or dispose of hazardous waste as defined by the Resource Conservation and Recovery Act (RCRA). Non-Generators do not presently generate hazardous waste.

# GOVERNMENT RECORDS SEARCHED / DATA CURRENCY TRACKING

Date of Government Version: 03/01/2018  
Date Data Arrived at EDR: 03/28/2018  
Date Made Active in Reports: 06/22/2018  
Number of Days to Update: 86

Source: Environmental Protection Agency  
Telephone: (415) 495-8895  
Last EDR Contact: 06/28/2018  
Next Scheduled EDR Contact: 10/08/2018  
Data Release Frequency: Quarterly

## FUDS: Formerly Used Defense Sites

The listing includes locations of Formerly Used Defense Sites properties where the US Army Corps of Engineers is actively working or will take necessary cleanup actions.

Date of Government Version: 01/31/2015  
Date Data Arrived at EDR: 07/08/2015  
Date Made Active in Reports: 10/13/2015  
Number of Days to Update: 97

Source: U.S. Army Corps of Engineers  
Telephone: 202-528-4285  
Last EDR Contact: 05/25/2018  
Next Scheduled EDR Contact: 09/03/2018  
Data Release Frequency: Varies

## DOD: Department of Defense Sites

This data set consists of federally owned or administered lands, administered by the Department of Defense, that have any area equal to or greater than 640 acres of the United States, Puerto Rico, and the U.S. Virgin Islands.

Date of Government Version: 12/31/2005  
Date Data Arrived at EDR: 11/10/2006  
Date Made Active in Reports: 01/11/2007  
Number of Days to Update: 62

Source: USGS  
Telephone: 888-275-8747  
Last EDR Contact: 07/11/2018  
Next Scheduled EDR Contact: 10/22/2018  
Data Release Frequency: Semi-Annually

## FEDLAND: Federal and Indian Lands

Federally and Indian administrated lands of the United States. Lands included are administrated by: Army Corps of Engineers, Bureau of Reclamation, National Wild and Scenic River, National Wildlife Refuge, Public Domain Land, Wilderness, Wilderness Study Area, Wildlife Management Area, Bureau of Indian Affairs, Bureau of Land Management, Department of Justice, Forest Service, Fish and Wildlife Service, National Park Service.

Date of Government Version: 12/31/2005  
Date Data Arrived at EDR: 02/06/2006  
Date Made Active in Reports: 01/11/2007  
Number of Days to Update: 339

Source: U.S. Geological Survey  
Telephone: 888-275-8747  
Last EDR Contact: 07/13/2018  
Next Scheduled EDR Contact: 10/22/2018  
Data Release Frequency: N/A

## SCRD DRYCLEANERS: State Coalition for Remediation of Drycleaners Listing

The State Coalition for Remediation of Drycleaners was established in 1998, with support from the U.S. EPA Office of Superfund Remediation and Technology Innovation. It is comprised of representatives of states with established drycleaner remediation programs. Currently the member states are Alabama, Connecticut, Florida, Illinois, Kansas, Minnesota, Missouri, North Carolina, Oregon, South Carolina, Tennessee, Texas, and Wisconsin.

Date of Government Version: 01/01/2017  
Date Data Arrived at EDR: 02/03/2017  
Date Made Active in Reports: 04/07/2017  
Number of Days to Update: 63

Source: Environmental Protection Agency  
Telephone: 615-532-8599  
Last EDR Contact: 05/15/2018  
Next Scheduled EDR Contact: 08/27/2018  
Data Release Frequency: Varies

## US FIN ASSUR: Financial Assurance Information

All owners and operators of facilities that treat, store, or dispose of hazardous waste are required to provide proof that they will have sufficient funds to pay for the clean up, closure, and post-closure care of their facilities.

Date of Government Version: 03/01/2018  
Date Data Arrived at EDR: 03/27/2018  
Date Made Active in Reports: 06/22/2018  
Number of Days to Update: 87

Source: Environmental Protection Agency  
Telephone: 202-566-1917  
Last EDR Contact: 06/27/2018  
Next Scheduled EDR Contact: 10/08/2018  
Data Release Frequency: Quarterly

# GOVERNMENT RECORDS SEARCHED / DATA CURRENCY TRACKING

## EPA WATCH LIST: EPA WATCH LIST

EPA maintains a "Watch List" to facilitate dialogue between EPA, state and local environmental agencies on enforcement matters relating to facilities with alleged violations identified as either significant or high priority. Being on the Watch List does not mean that the facility has actually violated the law only that an investigation by EPA or a state or local environmental agency has led those organizations to allege that an unproven violation has in fact occurred. Being on the Watch List does not represent a higher level of concern regarding the alleged violations that were detected, but instead indicates cases requiring additional dialogue between EPA, state and local agencies - primarily because of the length of time the alleged violation has gone unaddressed or unresolved.

Date of Government Version: 08/30/2013	Source: Environmental Protection Agency
Date Data Arrived at EDR: 03/21/2014	Telephone: 617-520-3000
Date Made Active in Reports: 06/17/2014	Last EDR Contact: 08/03/2018
Number of Days to Update: 88	Next Scheduled EDR Contact: 11/19/2018
	Data Release Frequency: Quarterly

## 2020 COR ACTION: 2020 Corrective Action Program List

The EPA has set ambitious goals for the RCRA Corrective Action program by creating the 2020 Corrective Action Universe. This RCRA cleanup baseline includes facilities expected to need corrective action. The 2020 universe contains a wide variety of sites. Some properties are heavily contaminated while others were contaminated but have since been cleaned up. Still others have not been fully investigated yet, and may require little or no remediation. Inclusion in the 2020 Universe does not necessarily imply failure on the part of a facility to meet its RCRA obligations.

Date of Government Version: 09/30/2017	Source: Environmental Protection Agency
Date Data Arrived at EDR: 05/08/2018	Telephone: 703-308-4044
Date Made Active in Reports: 07/20/2018	Last EDR Contact: 08/10/2018
Number of Days to Update: 73	Next Scheduled EDR Contact: 11/19/2018
	Data Release Frequency: Varies

## TSCA: Toxic Substances Control Act

Toxic Substances Control Act. TSCA identifies manufacturers and importers of chemical substances included on the TSCA Chemical Substance Inventory list. It includes data on the production volume of these substances by plant site.

Date of Government Version: 12/31/2016	Source: EPA
Date Data Arrived at EDR: 06/21/2017	Telephone: 202-260-5521
Date Made Active in Reports: 01/05/2018	Last EDR Contact: 06/22/2018
Number of Days to Update: 198	Next Scheduled EDR Contact: 10/01/2018
	Data Release Frequency: Every 4 Years

## TRIS: Toxic Chemical Release Inventory System

Toxic Release Inventory System. TRIS identifies facilities which release toxic chemicals to the air, water and land in reportable quantities under SARA Title III Section 313.

Date of Government Version: 12/31/2016	Source: EPA
Date Data Arrived at EDR: 01/10/2018	Telephone: 202-566-0250
Date Made Active in Reports: 01/12/2018	Last EDR Contact: 05/25/2018
Number of Days to Update: 2	Next Scheduled EDR Contact: 09/03/2018
	Data Release Frequency: Annually

## SSTS: Section 7 Tracking Systems

Section 7 of the Federal Insecticide, Fungicide and Rodenticide Act, as amended (92 Stat. 829) requires all registered pesticide-producing establishments to submit a report to the Environmental Protection Agency by March 1st each year. Each establishment must report the types and amounts of pesticides, active ingredients and devices being produced, and those having been produced and sold or distributed in the past year.

Date of Government Version: 12/31/2009	Source: EPA
Date Data Arrived at EDR: 12/10/2010	Telephone: 202-564-4203
Date Made Active in Reports: 02/25/2011	Last EDR Contact: 07/27/2018
Number of Days to Update: 77	Next Scheduled EDR Contact: 11/05/2018
	Data Release Frequency: Annually

# GOVERNMENT RECORDS SEARCHED / DATA CURRENCY TRACKING

## ROD: Records Of Decision

Record of Decision. ROD documents mandate a permanent remedy at an NPL (Superfund) site containing technical and health information to aid in the cleanup.

Date of Government Version: 05/13/2018	Source: EPA
Date Data Arrived at EDR: 05/30/2018	Telephone: 703-416-0223
Date Made Active in Reports: 06/29/2018	Last EDR Contact: 08/09/2018
Number of Days to Update: 30	Next Scheduled EDR Contact: 10/15/2018
	Data Release Frequency: Annually

## RMP: Risk Management Plans

When Congress passed the Clean Air Act Amendments of 1990, it required EPA to publish regulations and guidance for chemical accident prevention at facilities using extremely hazardous substances. The Risk Management Program Rule (RMP Rule) was written to implement Section 112(r) of these amendments. The rule, which built upon existing industry codes and standards, requires companies of all sizes that use certain flammable and toxic substances to develop a Risk Management Program, which includes a(n): Hazard assessment that details the potential effects of an accidental release, an accident history of the last five years, and an evaluation of worst-case and alternative accidental releases; Prevention program that includes safety precautions and maintenance, monitoring, and employee training measures; and Emergency response program that spells out emergency health care, employee training measures and procedures for informing the public and response agencies (e.g the fire department) should an accident occur.

Date of Government Version: 11/02/2017	Source: Environmental Protection Agency
Date Data Arrived at EDR: 11/17/2017	Telephone: 202-564-8600
Date Made Active in Reports: 12/08/2017	Last EDR Contact: 07/20/2018
Number of Days to Update: 21	Next Scheduled EDR Contact: 11/05/2018
	Data Release Frequency: Varies

## RAATS: RCRA Administrative Action Tracking System

RCRA Administration Action Tracking System. RAATS contains records based on enforcement actions issued under RCRA pertaining to major violators and includes administrative and civil actions brought by the EPA. For administration actions after September 30, 1995, data entry in the RAATS database was discontinued. EPA will retain a copy of the database for historical records. It was necessary to terminate RAATS because a decrease in agency resources made it impossible to continue to update the information contained in the database.

Date of Government Version: 04/17/1995	Source: EPA
Date Data Arrived at EDR: 07/03/1995	Telephone: 202-564-4104
Date Made Active in Reports: 08/07/1995	Last EDR Contact: 06/02/2008
Number of Days to Update: 35	Next Scheduled EDR Contact: 09/01/2008
	Data Release Frequency: No Update Planned

## PRP: Potentially Responsible Parties

A listing of verified Potentially Responsible Parties

Date of Government Version: 10/25/2013	Source: EPA
Date Data Arrived at EDR: 10/17/2014	Telephone: 202-564-6023
Date Made Active in Reports: 10/20/2014	Last EDR Contact: 08/09/2018
Number of Days to Update: 3	Next Scheduled EDR Contact: 11/19/2018
	Data Release Frequency: Quarterly

## PADS: PCB Activity Database System

PCB Activity Database. PADS Identifies generators, transporters, commercial storers and/or brokers and disposers of PCB's who are required to notify the EPA of such activities.

Date of Government Version: 06/01/2017	Source: EPA
Date Data Arrived at EDR: 06/09/2017	Telephone: 202-566-0500
Date Made Active in Reports: 10/13/2017	Last EDR Contact: 07/13/2018
Number of Days to Update: 126	Next Scheduled EDR Contact: 10/22/2018
	Data Release Frequency: Annually

## GOVERNMENT RECORDS SEARCHED / DATA CURRENCY TRACKING

### ICIS: Integrated Compliance Information System

The Integrated Compliance Information System (ICIS) supports the information needs of the national enforcement and compliance program as well as the unique needs of the National Pollutant Discharge Elimination System (NPDES) program.

Date of Government Version: 11/18/2016	Source: Environmental Protection Agency
Date Data Arrived at EDR: 11/23/2016	Telephone: 202-564-2501
Date Made Active in Reports: 02/10/2017	Last EDR Contact: 07/09/2018
Number of Days to Update: 79	Next Scheduled EDR Contact: 10/22/2018
	Data Release Frequency: Quarterly

**FTTS: FIFRA/ TSCA Tracking System - FIFRA (Federal Insecticide, Fungicide, & Rodenticide Act)/TSCA (Toxic Substances Control Act)**  
FTTS tracks administrative cases and pesticide enforcement actions and compliance activities related to FIFRA, TSCA and EPCRA (Emergency Planning and Community Right-to-Know Act). To maintain currency, EDR contacts the Agency on a quarterly basis.

Date of Government Version: 04/09/2009	Source: EPA/Office of Prevention, Pesticides and Toxic Substances
Date Data Arrived at EDR: 04/16/2009	Telephone: 202-566-1667
Date Made Active in Reports: 05/11/2009	Last EDR Contact: 08/18/2017
Number of Days to Update: 25	Next Scheduled EDR Contact: 12/04/2017
	Data Release Frequency: Quarterly

**FTTS INSP: FIFRA/ TSCA Tracking System - FIFRA (Federal Insecticide, Fungicide, & Rodenticide Act)/TSCA (Toxic Substances Control Act)**  
A listing of FIFRA/TSCA Tracking System (FTTS) inspections and enforcements.

Date of Government Version: 04/09/2009	Source: EPA
Date Data Arrived at EDR: 04/16/2009	Telephone: 202-566-1667
Date Made Active in Reports: 05/11/2009	Last EDR Contact: 08/18/2017
Number of Days to Update: 25	Next Scheduled EDR Contact: 12/04/2017
	Data Release Frequency: Quarterly

### MLTS: Material Licensing Tracking System

MLTS is maintained by the Nuclear Regulatory Commission and contains a list of approximately 8,100 sites which possess or use radioactive materials and which are subject to NRC licensing requirements. To maintain currency, EDR contacts the Agency on a quarterly basis.

Date of Government Version: 08/30/2016	Source: Nuclear Regulatory Commission
Date Data Arrived at EDR: 09/08/2016	Telephone: 301-415-7169
Date Made Active in Reports: 10/21/2016	Last EDR Contact: 07/23/2018
Number of Days to Update: 43	Next Scheduled EDR Contact: 11/05/2018
	Data Release Frequency: Quarterly

### COAL ASH DOE: Steam-Electric Plant Operation Data

A listing of power plants that store ash in surface ponds.

Date of Government Version: 12/31/2005	Source: Department of Energy
Date Data Arrived at EDR: 08/07/2009	Telephone: 202-586-8719
Date Made Active in Reports: 10/22/2009	Last EDR Contact: 06/07/2018
Number of Days to Update: 76	Next Scheduled EDR Contact: 09/17/2018
	Data Release Frequency: Varies

### COAL ASH EPA: Coal Combustion Residues Surface Impoundments List

A listing of coal combustion residues surface impoundments with high hazard potential ratings.

Date of Government Version: 07/01/2014	Source: Environmental Protection Agency
Date Data Arrived at EDR: 09/10/2014	Telephone: N/A
Date Made Active in Reports: 10/20/2014	Last EDR Contact: 06/04/2018
Number of Days to Update: 40	Next Scheduled EDR Contact: 09/17/2018
	Data Release Frequency: Varies



# GOVERNMENT RECORDS SEARCHED / DATA CURRENCY TRACKING

## PCB TRANSFORMER: PCB Transformer Registration Database

The database of PCB transformer registrations that includes all PCB registration submittals.

Date of Government Version: 05/24/2017	Source: Environmental Protection Agency
Date Data Arrived at EDR: 11/30/2017	Telephone: 202-566-0517
Date Made Active in Reports: 12/15/2017	Last EDR Contact: 07/27/2018
Number of Days to Update: 15	Next Scheduled EDR Contact: 11/05/2018
	Data Release Frequency: Varies

## RADINFO: Radiation Information Database

The Radiation Information Database (RADINFO) contains information about facilities that are regulated by U.S. Environmental Protection Agency (EPA) regulations for radiation and radioactivity.

Date of Government Version: 04/03/2018	Source: Environmental Protection Agency
Date Data Arrived at EDR: 04/05/2018	Telephone: 202-343-9775
Date Made Active in Reports: 06/29/2018	Last EDR Contact: 07/05/2018
Number of Days to Update: 85	Next Scheduled EDR Contact: 10/15/2018
	Data Release Frequency: Quarterly

## HIST FTTS: FIFRA/TSCA Tracking System Administrative Case Listing

A complete administrative case listing from the FIFRA/TSCA Tracking System (FTTS) for all ten EPA regions. The information was obtained from the National Compliance Database (NCDB). NCDB supports the implementation of FIFRA (Federal Insecticide, Fungicide, and Rodenticide Act) and TSCA (Toxic Substances Control Act). Some EPA regions are now closing out records. Because of that, and the fact that some EPA regions are not providing EPA Headquarters with updated records, it was decided to create a HIST FTTS database. It included records that may not be included in the newer FTTS database updates. This database is no longer updated.

Date of Government Version: 10/19/2006	Source: Environmental Protection Agency
Date Data Arrived at EDR: 03/01/2007	Telephone: 202-564-2501
Date Made Active in Reports: 04/10/2007	Last EDR Contact: 12/17/2007
Number of Days to Update: 40	Next Scheduled EDR Contact: 03/17/2008
	Data Release Frequency: No Update Planned

## HIST FTTS INSP: FIFRA/TSCA Tracking System Inspection & Enforcement Case Listing

A complete inspection and enforcement case listing from the FIFRA/TSCA Tracking System (FTTS) for all ten EPA regions. The information was obtained from the National Compliance Database (NCDB). NCDB supports the implementation of FIFRA (Federal Insecticide, Fungicide, and Rodenticide Act) and TSCA (Toxic Substances Control Act). Some EPA regions are now closing out records. Because of that, and the fact that some EPA regions are not providing EPA Headquarters with updated records, it was decided to create a HIST FTTS database. It included records that may not be included in the newer FTTS database updates. This database is no longer updated.

Date of Government Version: 10/19/2006	Source: Environmental Protection Agency
Date Data Arrived at EDR: 03/01/2007	Telephone: 202-564-2501
Date Made Active in Reports: 04/10/2007	Last EDR Contact: 12/17/2008
Number of Days to Update: 40	Next Scheduled EDR Contact: 03/17/2008
	Data Release Frequency: No Update Planned

## DOT OPS: Incident and Accident Data

Department of Transportation, Office of Pipeline Safety Incident and Accident data.

Date of Government Version: 07/31/2012	Source: Department of Transportation, Office of Pipeline Safety
Date Data Arrived at EDR: 08/07/2012	Telephone: 202-366-4595
Date Made Active in Reports: 09/18/2012	Last EDR Contact: 08/09/2018
Number of Days to Update: 42	Next Scheduled EDR Contact: 11/12/2018
	Data Release Frequency: Varies

## CONSENT: Superfund (CERCLA) Consent Decrees

Major legal settlements that establish responsibility and standards for cleanup at NPL (Superfund) sites. Released periodically by United States District Courts after settlement by parties to litigation matters.

# GOVERNMENT RECORDS SEARCHED / DATA CURRENCY TRACKING

Date of Government Version: 03/31/2018  
Date Data Arrived at EDR: 04/16/2018  
Date Made Active in Reports: 06/29/2018  
Number of Days to Update: 74

Source: Department of Justice, Consent Decree Library  
Telephone: Varies  
Last EDR Contact: 07/09/2018  
Next Scheduled EDR Contact: 10/01/2018  
Data Release Frequency: Varies

## BRS: Biennial Reporting System

The Biennial Reporting System is a national system administered by the EPA that collects data on the generation and management of hazardous waste. BRS captures detailed data from two groups: Large Quantity Generators (LQG) and Treatment, Storage, and Disposal Facilities.

Date of Government Version: 12/31/2015  
Date Data Arrived at EDR: 02/22/2017  
Date Made Active in Reports: 09/28/2017  
Number of Days to Update: 218

Source: EPA/NTIS  
Telephone: 800-424-9346  
Last EDR Contact: 06/28/2018  
Next Scheduled EDR Contact: 09/03/2018  
Data Release Frequency: Biennially

## INDIAN RESERV: Indian Reservations

This map layer portrays Indian administered lands of the United States that have any area equal to or greater than 640 acres.

Date of Government Version: 12/31/2014  
Date Data Arrived at EDR: 07/14/2015  
Date Made Active in Reports: 01/10/2017  
Number of Days to Update: 546

Source: USGS  
Telephone: 202-208-3710  
Last EDR Contact: 07/11/2018  
Next Scheduled EDR Contact: 10/22/2018  
Data Release Frequency: Semi-Annually

## FUSRAP: Formerly Utilized Sites Remedial Action Program

DOE established the Formerly Utilized Sites Remedial Action Program (FUSRAP) in 1974 to remediate sites where radioactive contamination remained from Manhattan Project and early U.S. Atomic Energy Commission (AEC) operations.

Date of Government Version: 12/23/2016  
Date Data Arrived at EDR: 12/27/2016  
Date Made Active in Reports: 02/17/2017  
Number of Days to Update: 52

Source: Department of Energy  
Telephone: 202-586-3559  
Last EDR Contact: 08/01/2018  
Next Scheduled EDR Contact: 11/19/2018  
Data Release Frequency: Varies

## UMTRA: Uranium Mill Tailings Sites

Uranium ore was mined by private companies for federal government use in national defense programs. When the mills shut down, large piles of the sand-like material (mill tailings) remain after uranium has been extracted from the ore. Levels of human exposure to radioactive materials from the piles are low; however, in some cases tailings were used as construction materials before the potential health hazards of the tailings were recognized.

Date of Government Version: 06/23/2017  
Date Data Arrived at EDR: 10/11/2017  
Date Made Active in Reports: 11/03/2017  
Number of Days to Update: 23

Source: Department of Energy  
Telephone: 505-845-0011  
Last EDR Contact: 05/18/2018  
Next Scheduled EDR Contact: 09/03/2018  
Data Release Frequency: Varies

## LEAD SMELTER 1: Lead Smelter Sites

A listing of former lead smelter site locations.

Date of Government Version: 05/13/2018  
Date Data Arrived at EDR: 05/30/2018  
Date Made Active in Reports: 06/29/2018  
Number of Days to Update: 30

Source: Environmental Protection Agency  
Telephone: 703-603-8787  
Last EDR Contact: 08/09/2018  
Next Scheduled EDR Contact: 10/15/2018  
Data Release Frequency: Varies

## LEAD SMELTER 2: Lead Smelter Sites

A list of several hundred sites in the U.S. where secondary lead smelting was done from 1931 and 1964. These sites may pose a threat to public health through ingestion or inhalation of contaminated soil or dust

# GOVERNMENT RECORDS SEARCHED / DATA CURRENCY TRACKING

Date of Government Version: 04/05/2001  
Date Data Arrived at EDR: 10/27/2010  
Date Made Active in Reports: 12/02/2010  
Number of Days to Update: 36

Source: American Journal of Public Health  
Telephone: 703-305-6451  
Last EDR Contact: 12/02/2009  
Next Scheduled EDR Contact: N/A  
Data Release Frequency: No Update Planned

## US AIRS (AFS): Aerometric Information Retrieval System Facility Subsystem (AFS)

The database is a sub-system of Aerometric Information Retrieval System (AIRS). AFS contains compliance data on air pollution point sources regulated by the U.S. EPA and/or state and local air regulatory agencies. This information comes from source reports by various stationary sources of air pollution, such as electric power plants, steel mills, factories, and universities, and provides information about the air pollutants they produce. Action, air program, air program pollutant, and general level plant data. It is used to track emissions and compliance data from industrial plants.

Date of Government Version: 10/12/2016  
Date Data Arrived at EDR: 10/26/2016  
Date Made Active in Reports: 02/03/2017  
Number of Days to Update: 100

Source: EPA  
Telephone: 202-564-2496  
Last EDR Contact: 09/26/2017  
Next Scheduled EDR Contact: 01/08/2018  
Data Release Frequency: Annually

## US AIRS MINOR: Air Facility System Data

A listing of minor source facilities.

Date of Government Version: 10/12/2016  
Date Data Arrived at EDR: 10/26/2016  
Date Made Active in Reports: 02/03/2017  
Number of Days to Update: 100

Source: EPA  
Telephone: 202-564-2496  
Last EDR Contact: 09/26/2017  
Next Scheduled EDR Contact: 01/08/2018  
Data Release Frequency: Annually

## US MINES: Mines Master Index File

Contains all mine identification numbers issued for mines active or opened since 1971. The data also includes violation information.

Date of Government Version: 05/03/2018  
Date Data Arrived at EDR: 05/31/2018  
Date Made Active in Reports: 06/29/2018  
Number of Days to Update: 29

Source: Department of Labor, Mine Safety and Health Administration  
Telephone: 303-231-5959  
Last EDR Contact: 05/31/2018  
Next Scheduled EDR Contact: 09/10/2018  
Data Release Frequency: Semi-Annually

## US MINES 2: Ferrous and Nonferrous Metal Mines Database Listing

This map layer includes ferrous (ferrous metal mines are facilities that extract ferrous metals, such as iron ore or molybdenum) and nonferrous (Nonferrous metal mines are facilities that extract nonferrous metals, such as gold, silver, copper, zinc, and lead) metal mines in the United States.

Date of Government Version: 12/05/2005  
Date Data Arrived at EDR: 02/29/2008  
Date Made Active in Reports: 04/18/2008  
Number of Days to Update: 49

Source: USGS  
Telephone: 703-648-7709  
Last EDR Contact: 05/30/2018  
Next Scheduled EDR Contact: 09/10/2018  
Data Release Frequency: Varies

## US MINES 3: Active Mines & Mineral Plants Database Listing

Active Mines and Mineral Processing Plant operations for commodities monitored by the Minerals Information Team of the USGS.

Date of Government Version: 04/14/2011  
Date Data Arrived at EDR: 06/08/2011  
Date Made Active in Reports: 09/13/2011  
Number of Days to Update: 97

Source: USGS  
Telephone: 703-648-7709  
Last EDR Contact: 05/30/2018  
Next Scheduled EDR Contact: 09/10/2018  
Data Release Frequency: Varies

# GOVERNMENT RECORDS SEARCHED / DATA CURRENCY TRACKING

## ABANDONED MINES: Abandoned Mines

An inventory of land and water impacted by past mining (primarily coal mining) is maintained by OSMRE to provide information needed to implement the Surface Mining Control and Reclamation Act of 1977 (SMCRA). The inventory contains information on the location, type, and extent of AML impacts, as well as, information on the cost associated with the reclamation of those problems. The inventory is based upon field surveys by State, Tribal, and OSMRE program officials. It is dynamic to the extent that it is modified as new problems are identified and existing problems are reclaimed.

Date of Government Version: 03/08/2018	Source: Department of Interior
Date Data Arrived at EDR: 03/13/2018	Telephone: 202-208-2609
Date Made Active in Reports: 06/08/2018	Last EDR Contact: 06/20/2018
Number of Days to Update: 87	Next Scheduled EDR Contact: 09/24/2018
	Data Release Frequency: Quarterly

## FINDS: Facility Index System/Facility Registry System

Facility Index System. FINDS contains both facility information and 'pointers' to other sources that contain more detail. EDR includes the following FINDS databases in this report: PCS (Permit Compliance System), AIRS (Aerometric Information Retrieval System), DOCKET (Enforcement Docket used to manage and track information on civil judicial enforcement cases for all environmental statutes), FURS (Federal Underground Injection Control), C-DOCKET (Criminal Docket System used to track criminal enforcement actions for all environmental statutes), FFIS (Federal Facilities Information System), STATE (State Environmental Laws and Statutes), and PADS (PCB Activity Data System).

Date of Government Version: 02/21/2018	Source: EPA
Date Data Arrived at EDR: 02/23/2018	Telephone: (415) 947-8000
Date Made Active in Reports: 03/23/2018	Last EDR Contact: 06/06/2018
Number of Days to Update: 28	Next Scheduled EDR Contact: 09/17/2018
	Data Release Frequency: Quarterly

## ECHO: Enforcement & Compliance History Information

ECHO provides integrated compliance and enforcement information for about 800,000 regulated facilities nationwide.

Date of Government Version: 02/25/2018	Source: Environmental Protection Agency
Date Data Arrived at EDR: 03/17/2018	Telephone: 202-564-2280
Date Made Active in Reports: 06/08/2018	Last EDR Contact: 06/06/2018
Number of Days to Update: 83	Next Scheduled EDR Contact: 09/17/2018
	Data Release Frequency: Quarterly

## UXO: Unexploded Ordnance Sites

A listing of unexploded ordnance site locations

Date of Government Version: 09/30/2016	Source: Department of Defense
Date Data Arrived at EDR: 10/31/2017	Telephone: 703-704-1564
Date Made Active in Reports: 01/12/2018	Last EDR Contact: 07/13/2018
Number of Days to Update: 73	Next Scheduled EDR Contact: 10/29/2018
	Data Release Frequency: Varies

## DOCKET HWC: Hazardous Waste Compliance Docket Listing

A complete list of the Federal Agency Hazardous Waste Compliance Docket Facilities.

Date of Government Version: 01/04/2018	Source: Environmental Protection Agency
Date Data Arrived at EDR: 01/19/2018	Telephone: 202-564-0527
Date Made Active in Reports: 04/13/2018	Last EDR Contact: 06/01/2018
Number of Days to Update: 84	Next Scheduled EDR Contact: 09/10/2018
	Data Release Frequency: Varies

## FUELS PROGRAM: EPA Fuels Program Registered Listing

This listing includes facilities that are registered under the Part 80 (Code of Federal Regulations) EPA Fuels Programs. All companies now are required to submit new and updated registrations.

# GOVERNMENT RECORDS SEARCHED / DATA CURRENCY TRACKING

Date of Government Version: 02/20/2018  
Date Data Arrived at EDR: 02/21/2018  
Date Made Active in Reports: 03/23/2018  
Number of Days to Update: 30

Source: EPA  
Telephone: 800-385-6164  
Last EDR Contact: 05/23/2018  
Next Scheduled EDR Contact: 09/03/2018  
Data Release Frequency: Quarterly

## CA BOND EXP. PLAN: Bond Expenditure Plan

Department of Health Services developed a site-specific expenditure plan as the basis for an appropriation of Hazardous Substance Cleanup Bond Act funds. It is not updated.

Date of Government Version: 01/01/1989  
Date Data Arrived at EDR: 07/27/1994  
Date Made Active in Reports: 08/02/1994  
Number of Days to Update: 6

Source: Department of Health Services  
Telephone: 916-255-2118  
Last EDR Contact: 05/31/1994  
Next Scheduled EDR Contact: N/A  
Data Release Frequency: No Update Planned

## CORTESE: "Cortese" Hazardous Waste & Substances Sites List

The sites for the list are designated by the State Water Resource Control Board (LUST), the Integrated Waste Board (SWF/LS), and the Department of Toxic Substances Control (Cal-Sites).

Date of Government Version: 06/25/2018  
Date Data Arrived at EDR: 06/27/2018  
Date Made Active in Reports: 08/06/2018  
Number of Days to Update: 40

Source: CAL EPA/Office of Emergency Information  
Telephone: 916-323-3400  
Last EDR Contact: 06/27/2018  
Next Scheduled EDR Contact: 10/08/2018  
Data Release Frequency: Quarterly

## CUPA LIVERMORE-PLEASANTON: CUPA Facility Listing

list of facilities associated with the various CUPA programs in Livermore-Pleasanton

Date of Government Version: 04/03/2018  
Date Data Arrived at EDR: 05/07/2018  
Date Made Active in Reports: 06/15/2018  
Number of Days to Update: 39

Source: Livermore-Pleasanton Fire Department  
Telephone: 925-454-2361  
Last EDR Contact: 08/07/2018  
Next Scheduled EDR Contact: 11/26/2018  
Data Release Frequency: Varies

## CUPA SAN FRANCISCO CO: CUPA SAN FRANCISCO CO

Cupa facilities

Date of Government Version: 04/20/2018  
Date Data Arrived at EDR: 04/24/2018  
Date Made Active in Reports: 05/04/2018  
Number of Days to Update: 10

Source: San Francisco County Department of Environmental Health  
Telephone: 415-252-3896  
Last EDR Contact: 08/01/2018  
Next Scheduled EDR Contact: 11/19/2018  
Data Release Frequency: Varies

## DRYCLEAN SOUTH COAST: DRYCLEAN SOUTH COAST

A listing of dry cleaners in the South Coast Air Quality Management District

Date of Government Version: 03/16/2018  
Date Data Arrived at EDR: 03/20/2018  
Date Made Active in Reports: 05/04/2018  
Number of Days to Update: 45

Source: South Coast Air Quality Management District  
Telephone: 909-396-3211  
Last EDR Contact: 06/11/2018  
Next Scheduled EDR Contact: 09/10/2018  
Data Release Frequency: Varies

## DRYCLEAN AVAQMD: Antelope Valley Air Quality Management District Drycleaner Listing

A listing of dry cleaners in the Antelope Valley Air Quality Management District.

Date of Government Version: 06/25/2018  
Date Data Arrived at EDR: 06/28/2018  
Date Made Active in Reports: 08/06/2018  
Number of Days to Update: 39

Source: Antelope Valley Air Quality Management District  
Telephone: 661-723-8070  
Last EDR Contact: 06/22/2018  
Next Scheduled EDR Contact: 09/17/2018  
Data Release Frequency: Varies

# GOVERNMENT RECORDS SEARCHED / DATA CURRENCY TRACKING

## DRYCLEANERS: Cleaner Facilities

A list of drycleaner related facilities that have EPA ID numbers. These are facilities with certain SIC codes: power laundries, family and commercial; garment pressing and cleaner's agents; linen supply; coin-operated laundries and cleaning; drycleaning plants, except rugs; carpet and upholster cleaning; industrial launderers; laundry and garment services.

Date of Government Version: 05/31/2018	Source: Department of Toxic Substance Control
Date Data Arrived at EDR: 06/20/2018	Telephone: 916-327-4498
Date Made Active in Reports: 08/06/2018	Last EDR Contact: 05/30/2018
Number of Days to Update: 47	Next Scheduled EDR Contact: 09/17/2018
	Data Release Frequency: Annually

## EMI: Emissions Inventory Data

Toxics and criteria pollutant emissions data collected by the ARB and local air pollution agencies.

Date of Government Version: 12/31/2017	Source: California Air Resources Board
Date Data Arrived at EDR: 06/20/2018	Telephone: 916-322-2990
Date Made Active in Reports: 08/06/2018	Last EDR Contact: 06/20/2018
Number of Days to Update: 47	Next Scheduled EDR Contact: 10/01/2018
	Data Release Frequency: Varies

## ENF: Enforcement Action Listing

A listing of Water Board Enforcement Actions. Formal is everything except Oral/Verbal Communication, Notice of Violation, Expedited Payment Letter, and Staff Enforcement Letter.

Date of Government Version: 04/18/2018	Source: State Water Resources Control Board
Date Data Arrived at EDR: 04/24/2018	Telephone: 916-445-9379
Date Made Active in Reports: 07/06/2018	Last EDR Contact: 08/01/2018
Number of Days to Update: 73	Next Scheduled EDR Contact: 11/05/2018
	Data Release Frequency: Varies

## Financial Assurance 1: Financial Assurance Information Listing

Financial Assurance information

Date of Government Version: 04/18/2018	Source: Department of Toxic Substances Control
Date Data Arrived at EDR: 04/20/2018	Telephone: 916-255-3628
Date Made Active in Reports: 06/19/2018	Last EDR Contact: 07/17/2018
Number of Days to Update: 60	Next Scheduled EDR Contact: 11/05/2018
	Data Release Frequency: Varies

## Financial Assurance 2: Financial Assurance Information Listing

A listing of financial assurance information for solid waste facilities. Financial assurance is intended to ensure that resources are available to pay for the cost of closure, post-closure care, and corrective measures if the owner or operator of a regulated facility is unable or unwilling to pay.

Date of Government Version: 05/14/2018	Source: California Integrated Waste Management Board
Date Data Arrived at EDR: 05/15/2018	Telephone: 916-341-6066
Date Made Active in Reports: 06/22/2018	Last EDR Contact: 08/07/2018
Number of Days to Update: 38	Next Scheduled EDR Contact: 11/26/2018
	Data Release Frequency: Varies

## HAZNET: Facility and Manifest Data

Facility and Manifest Data. The data is extracted from the copies of hazardous waste manifests received each year by the DTSC. The annual volume of manifests is typically 700,000 - 1,000,000 annually, representing approximately 350,000 - 500,000 shipments. Data are from the manifests submitted without correction, and therefore many contain some invalid values for data elements such as generator ID, TSD ID, waste category, and disposal method. This database begins with calendar year 1993.

Date of Government Version: 12/31/2016	Source: California Environmental Protection Agency
Date Data Arrived at EDR: 07/12/2017	Telephone: 916-255-1136
Date Made Active in Reports: 10/17/2017	Last EDR Contact: 07/13/2018
Number of Days to Update: 97	Next Scheduled EDR Contact: 10/22/2018
	Data Release Frequency: Annually

# GOVERNMENT RECORDS SEARCHED / DATA CURRENCY TRACKING

## ICE: ICE

Contains data pertaining to the Permitted Facilities with Inspections / Enforcements sites tracked in Envirostor.

Date of Government Version: 05/21/2018	Source: Department of Toxic Substances Control
Date Data Arrived at EDR: 05/23/2018	Telephone: 877-786-9427
Date Made Active in Reports: 07/17/2018	Last EDR Contact: 05/23/2018
Number of Days to Update: 55	Next Scheduled EDR Contact: 09/03/2018
	Data Release Frequency: Quarterly

## HIST CORTESE: Hazardous Waste & Substance Site List

The sites for the list are designated by the State Water Resource Control Board [LUST], the Integrated Waste Board [SWF/LS], and the Department of Toxic Substances Control [CALSITES]. This listing is no longer updated by the state agency.

Date of Government Version: 04/01/2001	Source: Department of Toxic Substances Control
Date Data Arrived at EDR: 01/22/2009	Telephone: 916-323-3400
Date Made Active in Reports: 04/08/2009	Last EDR Contact: 01/22/2009
Number of Days to Update: 76	Next Scheduled EDR Contact: N/A
	Data Release Frequency: No Update Planned

## HWP: EnviroStor Permitted Facilities Listing

Detailed information on permitted hazardous waste facilities and corrective action ("cleanups") tracked in EnviroStor.

Date of Government Version: 05/21/2018	Source: Department of Toxic Substances Control
Date Data Arrived at EDR: 05/23/2018	Telephone: 916-323-3400
Date Made Active in Reports: 07/17/2018	Last EDR Contact: 05/23/2018
Number of Days to Update: 55	Next Scheduled EDR Contact: 09/03/2018
	Data Release Frequency: Quarterly

## HWT: Registered Hazardous Waste Transporter Database

A listing of hazardous waste transporters. In California, unless specifically exempted, it is unlawful for any person to transport hazardous wastes unless the person holds a valid registration issued by DTSC. A hazardous waste transporter registration is valid for one year and is assigned a unique registration number.

Date of Government Version: 04/09/2018	Source: Department of Toxic Substances Control
Date Data Arrived at EDR: 04/11/2018	Telephone: 916-440-7145
Date Made Active in Reports: 06/19/2018	Last EDR Contact: 07/11/2018
Number of Days to Update: 69	Next Scheduled EDR Contact: 10/22/2018
	Data Release Frequency: Quarterly

## MINES: Mines Site Location Listing

A listing of mine site locations from the Office of Mine Reclamation.

Date of Government Version: 06/11/2018	Source: Department of Conservation
Date Data Arrived at EDR: 06/13/2018	Telephone: 916-322-1080
Date Made Active in Reports: 08/06/2018	Last EDR Contact: 06/13/2018
Number of Days to Update: 54	Next Scheduled EDR Contact: 09/24/2018
	Data Release Frequency: Quarterly

## MWMP: Medical Waste Management Program Listing

The Medical Waste Management Program (MWMP) ensures the proper handling and disposal of medical waste by permitting and inspecting medical waste Offsite Treatment Facilities (PDF) and Transfer Stations (PDF) throughout the state. MWMP also oversees all Medical Waste Transporters.

Date of Government Version: 05/23/2018	Source: Department of Public Health
Date Data Arrived at EDR: 06/06/2018	Telephone: 916-558-1784
Date Made Active in Reports: 07/18/2018	Last EDR Contact: 06/06/2018
Number of Days to Update: 42	Next Scheduled EDR Contact: 09/17/2018
	Data Release Frequency: Varies

# GOVERNMENT RECORDS SEARCHED / DATA CURRENCY TRACKING

## NPDES: NPDES Permits Listing

A listing of NPDES permits, including stormwater.

Date of Government Version: 05/14/2018	Source: State Water Resources Control Board
Date Data Arrived at EDR: 05/16/2018	Telephone: 916-445-9379
Date Made Active in Reports: 07/05/2018	Last EDR Contact: 08/10/2018
Number of Days to Update: 50	Next Scheduled EDR Contact: 11/26/2018
	Data Release Frequency: Quarterly

## PEST LIC: Pesticide Regulation Licenses Listing

A listing of licenses and certificates issued by the Department of Pesticide Regulation. The DPR issues licenses and/or certificates to: Persons and businesses that apply or sell pesticides; Pest control dealers and brokers; Persons who advise on agricultural pesticide applications.

Date of Government Version: 06/04/2018	Source: Department of Pesticide Regulation
Date Data Arrived at EDR: 06/06/2018	Telephone: 916-445-4038
Date Made Active in Reports: 07/19/2018	Last EDR Contact: 06/06/2018
Number of Days to Update: 43	Next Scheduled EDR Contact: 09/17/2018
	Data Release Frequency: Quarterly

## PROC: Certified Processors Database

A listing of certified processors.

Date of Government Version: 06/11/2018	Source: Department of Conservation
Date Data Arrived at EDR: 06/13/2018	Telephone: 916-323-3836
Date Made Active in Reports: 08/06/2018	Last EDR Contact: 06/13/2018
Number of Days to Update: 54	Next Scheduled EDR Contact: 09/24/2018
	Data Release Frequency: Quarterly

## NOTIFY 65: Proposition 65 Records

Listings of all Proposition 65 incidents reported to counties by the State Water Resources Control Board and the Regional Water Quality Control Board. This database is no longer updated by the reporting agency.

Date of Government Version: 06/18/2018	Source: State Water Resources Control Board
Date Data Arrived at EDR: 06/20/2018	Telephone: 916-445-3846
Date Made Active in Reports: 08/06/2018	Last EDR Contact: 06/14/2018
Number of Days to Update: 47	Next Scheduled EDR Contact: 10/01/2018
	Data Release Frequency: No Update Planned

## UIC: UIC Listing

A listing of wells identified as underground injection wells, in the California Oil and Gas Wells database.

Date of Government Version: 04/27/2018	Source: Department of Conservation
Date Data Arrived at EDR: 06/13/2018	Telephone: 916-445-2408
Date Made Active in Reports: 07/17/2018	Last EDR Contact: 06/13/2018
Number of Days to Update: 34	Next Scheduled EDR Contact: 09/24/2018
	Data Release Frequency: Varies

## WASTEWATER PITS: Oil Wastewater Pits Listing

Water officials discovered that oil producers have been dumping chemical-laden wastewater into hundreds of unlined pits that are operating without proper permits. Inspections completed by the Central Valley Regional Water Quality Control Board revealed the existence of previously unidentified waste sites. The water boards review found that more than one-third of the region's active disposal pits are operating without permission.

Date of Government Version: 04/10/2018	Source: RWQCB, Central Valley Region
Date Data Arrived at EDR: 04/13/2018	Telephone: 559-445-5577
Date Made Active in Reports: 06/19/2018	Last EDR Contact: 07/11/2018
Number of Days to Update: 67	Next Scheduled EDR Contact: 10/22/2018
	Data Release Frequency: Varies



# GOVERNMENT RECORDS SEARCHED / DATA CURRENCY TRACKING

## WDS: Waste Discharge System

Sites which have been issued waste discharge requirements.

Date of Government Version: 06/19/2007	Source: State Water Resources Control Board
Date Data Arrived at EDR: 06/20/2007	Telephone: 916-341-5227
Date Made Active in Reports: 06/29/2007	Last EDR Contact: 05/16/2018
Number of Days to Update: 9	Next Scheduled EDR Contact: 09/03/2018
	Data Release Frequency: Quarterly

## WIP: Well Investigation Program Case List

Well Investigation Program case in the San Gabriel and San Fernando Valley area.

Date of Government Version: 07/03/2009	Source: Los Angeles Water Quality Control Board
Date Data Arrived at EDR: 07/21/2009	Telephone: 213-576-6726
Date Made Active in Reports: 08/03/2009	Last EDR Contact: 06/25/2018
Number of Days to Update: 13	Next Scheduled EDR Contact: 10/08/2018
	Data Release Frequency: Varies

## SAMPLING POINT: Sampling Point ? Public Sites (GEOTRACKER)

Sampling point - public sites

Date of Government Version: 06/11/2018	Source: State Water Resources Control Board
Date Data Arrived at EDR: 06/13/2018	Telephone: 866-480-1028
Date Made Active in Reports: 07/18/2018	Last EDR Contact: 12/12/2018
Number of Days to Update: 35	Next Scheduled EDR Contact: 09/24/2018
	Data Release Frequency: Varies

## UIC GEO: Underground Injection Control Sites (GEOTRACKER)

Underground control injection sites

Date of Government Version: 06/11/2018	Source: State Water Resource Control Board
Date Data Arrived at EDR: 06/13/2018	Telephone: 866-480-1028
Date Made Active in Reports: 07/18/2018	Last EDR Contact: 12/12/2018
Number of Days to Update: 35	Next Scheduled EDR Contact: 09/24/2018
	Data Release Frequency: Varies

## PROD WATER PONDS: Produced Water Ponds Sites (GEOTRACKER)

Produced water ponds sites

Date of Government Version: 06/11/2018	Source: State Water Resources Control Board
Date Data Arrived at EDR: 06/13/2018	Telephone: 866-480-1028
Date Made Active in Reports: 07/18/2018	Last EDR Contact: 12/12/2018
Number of Days to Update: 35	Next Scheduled EDR Contact: 09/24/2018
	Data Release Frequency: Varies

## WELL STIM PROJ: Well Stimulation Project (GEOTRACKER)

Includes areas of groundwater monitoring plans, a depiction of the monitoring network, and the facilities, boundaries, and subsurface characteristics of the oilfield and the features (oil and gas wells, produced water ponds, UIC wells, water supply wells, etc?) being monitored

Date of Government Version: 06/11/2018	Source: State Water Resources Control Board
Date Data Arrived at EDR: 06/13/2018	Telephone: 866-480-1028
Date Made Active in Reports: 07/18/2018	Last EDR Contact: 12/12/2018
Number of Days to Update: 35	Next Scheduled EDR Contact: 09/24/2018
	Data Release Frequency: Varies

## CIWQS: California Integrated Water Quality System

The California Integrated Water Quality System (CIWQS) is a computer system used by the State and Regional Water Quality Control Boards to track information about places of environmental interest, manage permits and other orders, track inspections, and manage violations and enforcement activities.

# GOVERNMENT RECORDS SEARCHED / DATA CURRENCY TRACKING

Date of Government Version: 06/04/2018  
Date Data Arrived at EDR: 06/06/2018  
Date Made Active in Reports: 07/13/2018  
Number of Days to Update: 37

Source: State Water Resources Control Board  
Telephone: 866-794-4977  
Last EDR Contact: 06/06/2018  
Next Scheduled EDR Contact: 09/17/2018  
Data Release Frequency: Varies

## OTHER OIL GAS: Other Oil & Gas Projects Sites (GEOTRACKER)

Other Oil & Gas Projects sites

Date of Government Version: 06/11/2018  
Date Data Arrived at EDR: 06/13/2018  
Date Made Active in Reports: 07/18/2018  
Number of Days to Update: 35

Source: State Water Resources Control Board  
Telephone: 866-480-1028  
Last EDR Contact: 12/12/2018  
Next Scheduled EDR Contact: 09/24/2018  
Data Release Frequency: Varies

## NON-CASE INFO: Non-Case Information Sites (GEOTRACKER)

Non-Case Information sites

Date of Government Version: 06/11/2018  
Date Data Arrived at EDR: 06/13/2018  
Date Made Active in Reports: 07/18/2018  
Number of Days to Update: 35

Source: State Water Resources Control Board  
Telephone: 866-480-1028  
Last EDR Contact: 12/12/2018  
Next Scheduled EDR Contact: 09/24/2018  
Data Release Frequency: Varies

## CERS: CalEPA Regulated Site Portal Data

The CalEPA Regulated Site Portal database combines data about environmentally regulated sites and facilities in California into a single database. It combines data from a variety of state and federal databases, and provides an overview of regulated activities across the spectrum of environmental programs for any given location in California. These activities include hazardous materials and waste, state and federal cleanups, impacted ground and surface waters, and toxic materials

Date of Government Version: 04/23/2018  
Date Data Arrived at EDR: 04/24/2018  
Date Made Active in Reports: 06/07/2018  
Number of Days to Update: 44

Source: California Environmental Protection Agency  
Telephone: 916-323-2514  
Last EDR Contact: 07/25/2018  
Next Scheduled EDR Contact: 11/05/2018  
Data Release Frequency: Varies

## MILITARY PRIV SITES: Military Privatized Sites (GEOTRACKER)

Military privatized sites

Date of Government Version: 06/11/2018  
Date Data Arrived at EDR: 06/13/2018  
Date Made Active in Reports: 07/18/2018  
Number of Days to Update: 35

Source: State Water Resources Control Board  
Telephone: 866-480-1028  
Last EDR Contact: 12/12/2018  
Next Scheduled EDR Contact: 09/24/2018  
Data Release Frequency: Varies

## PROJECT: Project Sites (GEOTRACKER)

Projects sites

Date of Government Version: 06/11/2018  
Date Data Arrived at EDR: 06/13/2018  
Date Made Active in Reports: 07/18/2018  
Number of Days to Update: 35

Source: State Water Resources Control Board  
Telephone: 866-480-1028  
Last EDR Contact: 12/12/2018  
Next Scheduled EDR Contact: 09/24/2018  
Data Release Frequency: Varies

## **EDR HIGH RISK HISTORICAL RECORDS**

### ***EDR Exclusive Records***

#### EDR MGP: EDR Proprietary Manufactured Gas Plants

The EDR Proprietary Manufactured Gas Plant Database includes records of coal gas plants (manufactured gas plants) compiled by EDR's researchers. Manufactured gas sites were used in the United States from the 1800's to 1950's to produce a gas that could be distributed and used as fuel. These plants used whale oil, rosin, coal, or a mixture of coal, oil, and water that also produced a significant amount of waste. Many of the byproducts of the gas production, such as coal tar (oily waste containing volatile and non-volatile chemicals), sludges, oils and other compounds are potentially hazardous to human health and the environment. The byproduct from this process was frequently disposed of directly at the plant site and can remain or spread slowly, serving as a continuous source of soil and groundwater contamination.

# GOVERNMENT RECORDS SEARCHED / DATA CURRENCY TRACKING

Date of Government Version: N/A  
Date Data Arrived at EDR: N/A  
Date Made Active in Reports: N/A  
Number of Days to Update: N/A

Source: EDR, Inc.  
Telephone: N/A  
Last EDR Contact: N/A  
Next Scheduled EDR Contact: N/A  
Data Release Frequency: No Update Planned

## EDR Hist Auto: EDR Exclusive Historical Auto Stations

EDR has searched selected national collections of business directories and has collected listings of potential gas station/filling station/service station sites that were available to EDR researchers. EDR's review was limited to those categories of sources that might, in EDR's opinion, include gas station/filling station/service station establishments. The categories reviewed included, but were not limited to gas, gas station, gasoline station, filling station, auto, automobile repair, auto service station, service station, etc. This database falls within a category of information EDR classifies as "High Risk Historical Records", or HRHR. EDR's HRHR effort presents unique and sometimes proprietary data about past sites and operations that typically create environmental concerns, but may not show up in current government records searches.

Date of Government Version: N/A  
Date Data Arrived at EDR: N/A  
Date Made Active in Reports: N/A  
Number of Days to Update: N/A

Source: EDR, Inc.  
Telephone: N/A  
Last EDR Contact: N/A  
Next Scheduled EDR Contact: N/A  
Data Release Frequency: Varies

## EDR Hist Cleaner: EDR Exclusive Historical Cleaners

EDR has searched selected national collections of business directories and has collected listings of potential dry cleaner sites that were available to EDR researchers. EDR's review was limited to those categories of sources that might, in EDR's opinion, include dry cleaning establishments. The categories reviewed included, but were not limited to dry cleaners, cleaners, laundry, laundromat, cleaning/laundry, wash & dry etc. This database falls within a category of information EDR classifies as "High Risk Historical Records", or HRHR. EDR's HRHR effort presents unique and sometimes proprietary data about past sites and operations that typically create environmental concerns, but may not show up in current government records searches.

Date of Government Version: N/A  
Date Data Arrived at EDR: N/A  
Date Made Active in Reports: N/A  
Number of Days to Update: N/A

Source: EDR, Inc.  
Telephone: N/A  
Last EDR Contact: N/A  
Next Scheduled EDR Contact: N/A  
Data Release Frequency: Varies

## EDR RECOVERED GOVERNMENT ARCHIVES

### *Exclusive Recovered Govt. Archives*

#### RGA LF: Recovered Government Archive Solid Waste Facilities List

The EDR Recovered Government Archive Landfill database provides a list of landfills derived from historical databases and includes many records that no longer appear in current government lists. Compiled from Records formerly available from the Department of Resources Recycling and Recovery in California.

Date of Government Version: N/A  
Date Data Arrived at EDR: 07/01/2013  
Date Made Active in Reports: 01/13/2014  
Number of Days to Update: 196

Source: Department of Resources Recycling and Recovery  
Telephone: N/A  
Last EDR Contact: 06/01/2012  
Next Scheduled EDR Contact: N/A  
Data Release Frequency: Varies

#### RGA LUST: Recovered Government Archive Leaking Underground Storage Tank

The EDR Recovered Government Archive Leaking Underground Storage Tank database provides a list of LUST incidents derived from historical databases and includes many records that no longer appear in current government lists. Compiled from Records formerly available from the State Water Resources Control Board in California.

Date of Government Version: N/A  
Date Data Arrived at EDR: 07/01/2013  
Date Made Active in Reports: 12/30/2013  
Number of Days to Update: 182

Source: State Water Resources Control Board  
Telephone: N/A  
Last EDR Contact: 06/01/2012  
Next Scheduled EDR Contact: N/A  
Data Release Frequency: Varies

# GOVERNMENT RECORDS SEARCHED / DATA CURRENCY TRACKING

## COUNTY RECORDS

### ALAMEDA COUNTY:

#### CS ALAMEDA: Contaminated Sites

A listing of contaminated sites overseen by the Toxic Release Program (oil and groundwater contamination from chemical releases and spills) and the Leaking Underground Storage Tank Program (soil and ground water contamination from leaking petroleum USTs).

Date of Government Version: 04/05/2018  
Date Data Arrived at EDR: 04/10/2018  
Date Made Active in Reports: 06/14/2018  
Number of Days to Update: 65

Source: Alameda County Environmental Health Services  
Telephone: 510-567-6700  
Last EDR Contact: 08/01/2018  
Next Scheduled EDR Contact: 10/22/2018  
Data Release Frequency: Semi-Annually

#### UST ALAMEDA: Underground Tanks

Underground storage tank sites located in Alameda county.

Date of Government Version: 04/05/2018  
Date Data Arrived at EDR: 04/10/2018  
Date Made Active in Reports: 05/04/2018  
Number of Days to Update: 24

Source: Alameda County Environmental Health Services  
Telephone: 510-567-6700  
Last EDR Contact: 07/05/2018  
Next Scheduled EDR Contact: 04/24/2047  
Data Release Frequency: Semi-Annually

### AMADOR COUNTY:

#### CUPA AMADOR: CUPA Facility List

Cupa Facility List

Date of Government Version: 03/31/2018  
Date Data Arrived at EDR: 04/05/2018  
Date Made Active in Reports: 06/14/2018  
Number of Days to Update: 70

Source: Amador County Environmental Health  
Telephone: 209-223-6439  
Last EDR Contact: 06/14/2018  
Next Scheduled EDR Contact: 09/17/2018  
Data Release Frequency: Varies

### BUTTE COUNTY:

#### CUPA BUTTE: CUPA Facility Listing

Cupa facility list.

Date of Government Version: 04/21/2017  
Date Data Arrived at EDR: 04/25/2017  
Date Made Active in Reports: 08/09/2017  
Number of Days to Update: 106

Source: Public Health Department  
Telephone: 530-538-7149  
Last EDR Contact: 07/05/2018  
Next Scheduled EDR Contact: 10/22/2018  
Data Release Frequency: No Update Planned

### CALVERAS COUNTY:

#### CUPA CALVERAS: CUPA Facility Listing

Cupa Facility Listing

Date of Government Version: 05/07/2018  
Date Data Arrived at EDR: 05/09/2018  
Date Made Active in Reports: 06/14/2018  
Number of Days to Update: 36

Source: Calveras County Environmental Health  
Telephone: 209-754-6399  
Last EDR Contact: 06/25/2018  
Next Scheduled EDR Contact: 10/08/2018  
Data Release Frequency: Quarterly

### COLUSA COUNTY:

# GOVERNMENT RECORDS SEARCHED / DATA CURRENCY TRACKING

## CUPA COLUSA: CUPA Facility List Cupa facility list.

Date of Government Version: 05/23/2018  
Date Data Arrived at EDR: 05/24/2018  
Date Made Active in Reports: 07/13/2018  
Number of Days to Update: 50

Source: Health & Human Services  
Telephone: 530-458-0396  
Last EDR Contact: 08/01/2018  
Next Scheduled EDR Contact: 11/19/2018  
Data Release Frequency: Semi-Annually

## CONTRA COSTA COUNTY:

### SL CONTRA COSTA: Site List

List includes sites from the underground tank, hazardous waste generator and business plan/2185 programs.

Date of Government Version: 05/21/2018  
Date Data Arrived at EDR: 05/25/2018  
Date Made Active in Reports: 07/20/2018  
Number of Days to Update: 56

Source: Contra Costa Health Services Department  
Telephone: 925-646-2286  
Last EDR Contact: 07/30/2018  
Next Scheduled EDR Contact: 11/12/2018  
Data Release Frequency: Semi-Annually

## DEL NORTE COUNTY:

### CUPA DEL NORTE: CUPA Facility List Cupa Facility list

Date of Government Version: 04/27/2018  
Date Data Arrived at EDR: 05/02/2018  
Date Made Active in Reports: 06/15/2018  
Number of Days to Update: 44

Source: Del Norte County Environmental Health Division  
Telephone: 707-465-0426  
Last EDR Contact: 07/24/2018  
Next Scheduled EDR Contact: 11/12/2018  
Data Release Frequency: Varies

## EL DORADO COUNTY:

### CUPA EL DORADO: CUPA Facility List CUPA facility list.

Date of Government Version: 03/05/2018  
Date Data Arrived at EDR: 03/08/2018  
Date Made Active in Reports: 04/16/2018  
Number of Days to Update: 39

Source: El Dorado County Environmental Management Department  
Telephone: 530-621-6623  
Last EDR Contact: 07/30/2018  
Next Scheduled EDR Contact: 11/12/2018  
Data Release Frequency: Varies

## FRESNO COUNTY:

### CUPA FRESNO: CUPA Resources List

Certified Unified Program Agency. CUPA's are responsible for implementing a unified hazardous materials and hazardous waste management regulatory program. The agency provides oversight of businesses that deal with hazardous materials, operate underground storage tanks or aboveground storage tanks.

Date of Government Version: 03/01/2018  
Date Data Arrived at EDR: 03/05/2018  
Date Made Active in Reports: 03/14/2018  
Number of Days to Update: 9

Source: Dept. of Community Health  
Telephone: 559-445-3271  
Last EDR Contact: 07/11/2018  
Next Scheduled EDR Contact: 10/15/2018  
Data Release Frequency: Semi-Annually

## GLENN COUNTY:

# GOVERNMENT RECORDS SEARCHED / DATA CURRENCY TRACKING

CUPA GLENN: CUPA Facility List  
Cupa facility list

Date of Government Version: 01/22/2018  
Date Data Arrived at EDR: 01/24/2018  
Date Made Active in Reports: 03/14/2018  
Number of Days to Update: 49

Source: Glenn County Air Pollution Control District  
Telephone: 830-934-6500  
Last EDR Contact: 07/17/2018  
Next Scheduled EDR Contact: 11/05/2018  
Data Release Frequency: Varies

HUMBOLDT COUNTY:

CUPA HUMBOLDT: CUPA Facility List  
CUPA facility list.

Date of Government Version: 03/05/2018  
Date Data Arrived at EDR: 03/08/2018  
Date Made Active in Reports: 04/30/2018  
Number of Days to Update: 53

Source: Humboldt County Environmental Health  
Telephone: N/A  
Last EDR Contact: 05/21/2018  
Next Scheduled EDR Contact: 09/03/2018  
Data Release Frequency: Semi-Annually

IMPERIAL COUNTY:

CUPA IMPERIAL: CUPA Facility List  
Cupa facility list.

Date of Government Version: 04/23/2018  
Date Data Arrived at EDR: 04/25/2018  
Date Made Active in Reports: 06/14/2018  
Number of Days to Update: 50

Source: San Diego Border Field Office  
Telephone: 760-339-2777  
Last EDR Contact: 07/17/2018  
Next Scheduled EDR Contact: 11/05/2018  
Data Release Frequency: Varies

INYO COUNTY:

CUPA INYO: CUPA Facility List  
Cupa facility list.

Date of Government Version: 04/02/2018  
Date Data Arrived at EDR: 04/03/2018  
Date Made Active in Reports: 06/14/2018  
Number of Days to Update: 72

Source: Inyo County Environmental Health Services  
Telephone: 760-878-0238  
Last EDR Contact: 05/30/2018  
Next Scheduled EDR Contact: 09/03/2018  
Data Release Frequency: Varies

KERN COUNTY:

UST KERN: Underground Storage Tank Sites & Tank Listing  
Kern County Sites and Tanks Listing.

Date of Government Version: 05/02/2018  
Date Data Arrived at EDR: 05/07/2018  
Date Made Active in Reports: 07/18/2018  
Number of Days to Update: 72

Source: Kern County Environment Health Services Department  
Telephone: 661-862-8700  
Last EDR Contact: 07/20/2018  
Next Scheduled EDR Contact: 11/19/2018  
Data Release Frequency: Quarterly

KINGS COUNTY:

# GOVERNMENT RECORDS SEARCHED / DATA CURRENCY TRACKING

## CUPA KINGS: CUPA Facility List

A listing of sites included in the county's Certified Unified Program Agency database. California's Secretary for Environmental Protection established the unified hazardous materials and hazardous waste regulatory program as required by chapter 6.11 of the California Health and Safety Code. The Unified Program consolidates the administration, permits, inspections, and enforcement activities.

Date of Government Version: 06/12/2018  
Date Data Arrived at EDR: 06/15/2018  
Date Made Active in Reports: 07/13/2018  
Number of Days to Update: 28

Source: Kings County Department of Public Health  
Telephone: 559-584-1411  
Last EDR Contact: 05/16/2018  
Next Scheduled EDR Contact: 09/03/2018  
Data Release Frequency: Varies

## LAKE COUNTY:

### CUPA LAKE: CUPA Facility List

Cupa facility list

Date of Government Version: 05/09/2018  
Date Data Arrived at EDR: 05/11/2018  
Date Made Active in Reports: 06/14/2018  
Number of Days to Update: 34

Source: Lake County Environmental Health  
Telephone: 707-263-1164  
Last EDR Contact: 07/16/2018  
Next Scheduled EDR Contact: 10/29/2018  
Data Release Frequency: Varies

## LASSEN COUNTY:

### CUPA LASSEN: CUPA Facility List

Cupa facility list

Date of Government Version: 01/22/2018  
Date Data Arrived at EDR: 01/24/2018  
Date Made Active in Reports: 03/14/2018  
Number of Days to Update: 49

Source: Lassen County Environmental Health  
Telephone: 530-251-8528  
Last EDR Contact: 08/01/2018  
Next Scheduled EDR Contact: 11/05/2018  
Data Release Frequency: Varies

## LOS ANGELES COUNTY:

### AOCONCERN: San Gabriel Valley Areas of Concern

San Gabriel Valley areas where VOC contamination is at or above the MCL as designated by region 9 EPA office.

Date of Government Version: 03/30/2009  
Date Data Arrived at EDR: 03/31/2009  
Date Made Active in Reports: 10/23/2009  
Number of Days to Update: 206

Source: EPA Region 9  
Telephone: 415-972-3178  
Last EDR Contact: 06/13/2018  
Next Scheduled EDR Contact: 10/01/2018  
Data Release Frequency: No Update Planned

### HMS LOS ANGELES: HMS: Street Number List

Industrial Waste and Underground Storage Tank Sites.

Date of Government Version: 04/12/2018  
Date Data Arrived at EDR: 04/16/2018  
Date Made Active in Reports: 06/15/2018  
Number of Days to Update: 60

Source: Department of Public Works  
Telephone: 626-458-3517  
Last EDR Contact: 07/05/2018  
Next Scheduled EDR Contact: 10/22/2018  
Data Release Frequency: Semi-Annually

### LF LOS ANGELES: List of Solid Waste Facilities

Solid Waste Facilities in Los Angeles County.

# GOVERNMENT RECORDS SEARCHED / DATA CURRENCY TRACKING

Date of Government Version: 04/16/2018  
Date Data Arrived at EDR: 04/17/2018  
Date Made Active in Reports: 06/19/2018  
Number of Days to Update: 63

Source: La County Department of Public Works  
Telephone: 818-458-5185  
Last EDR Contact: 07/18/2018  
Next Scheduled EDR Contact: 10/29/2018  
Data Release Frequency: Varies

## LF LOS ANGELES CITY: City of Los Angeles Landfills

Landfills owned and maintained by the City of Los Angeles.

Date of Government Version: 01/01/2018  
Date Data Arrived at EDR: 05/01/2018  
Date Made Active in Reports: 05/14/2018  
Number of Days to Update: 13

Source: Engineering & Construction Division  
Telephone: 213-473-7869  
Last EDR Contact: 07/11/2018  
Next Scheduled EDR Contact: 10/29/2018  
Data Release Frequency: Varies

## SITE MIT LOS ANGELES: Site Mitigation List

Industrial sites that have had some sort of spill or complaint.

Date of Government Version: 04/01/2018  
Date Data Arrived at EDR: 04/17/2018  
Date Made Active in Reports: 06/19/2018  
Number of Days to Update: 63

Source: Community Health Services  
Telephone: 323-890-7806  
Last EDR Contact: 07/20/2018  
Next Scheduled EDR Contact: 10/29/2018  
Data Release Frequency: Annually

## UST EL SEGUNDO: City of El Segundo Underground Storage Tank

Underground storage tank sites located in El Segundo city.

Date of Government Version: 01/21/2017  
Date Data Arrived at EDR: 04/19/2017  
Date Made Active in Reports: 05/10/2017  
Number of Days to Update: 21

Source: City of El Segundo Fire Department  
Telephone: 310-524-2236  
Last EDR Contact: 07/11/2018  
Next Scheduled EDR Contact: 10/29/2018  
Data Release Frequency: Semi-Annually

## UST LONG BEACH: City of Long Beach Underground Storage Tank

Underground storage tank sites located in the city of Long Beach.

Date of Government Version: 03/09/2017  
Date Data Arrived at EDR: 03/10/2017  
Date Made Active in Reports: 05/03/2017  
Number of Days to Update: 54

Source: City of Long Beach Fire Department  
Telephone: 562-570-2563  
Last EDR Contact: 07/17/2018  
Next Scheduled EDR Contact: 11/05/2018  
Data Release Frequency: Annually

## UST TORRANCE: City of Torrance Underground Storage Tank

Underground storage tank sites located in the city of Torrance.

Date of Government Version: 01/04/2018  
Date Data Arrived at EDR: 01/05/2018  
Date Made Active in Reports: 01/18/2018  
Number of Days to Update: 13

Source: City of Torrance Fire Department  
Telephone: 310-618-2973  
Last EDR Contact: 07/23/2018  
Next Scheduled EDR Contact: 10/22/2018  
Data Release Frequency: Semi-Annually

## MADERA COUNTY:

### CUPA MADERA: CUPA Facility List

A listing of sites included in the county's Certified Unified Program Agency database. California's Secretary for Environmental Protection established the unified hazardous materials and hazardous waste regulatory program as required by chapter 6.11 of the California Health and Safety Code. The Unified Program consolidates the administration, permits, inspections, and enforcement activities.



# GOVERNMENT RECORDS SEARCHED / DATA CURRENCY TRACKING

Date of Government Version: 05/22/2018  
Date Data Arrived at EDR: 05/24/2018  
Date Made Active in Reports: 07/31/2018  
Number of Days to Update: 68

Source: Madera County Environmental Health  
Telephone: 559-675-7823  
Last EDR Contact: 05/16/2018  
Next Scheduled EDR Contact: 09/03/2018  
Data Release Frequency: Varies

## MARIN COUNTY:

UST MARIN: Underground Storage Tank Sites  
Currently permitted USTs in Marin County.

Date of Government Version: 03/30/2018  
Date Data Arrived at EDR: 04/06/2018  
Date Made Active in Reports: 05/04/2018  
Number of Days to Update: 28

Source: Public Works Department Waste Management  
Telephone: 415-473-6647  
Last EDR Contact: 07/11/2018  
Next Scheduled EDR Contact: 10/15/2018  
Data Release Frequency: Semi-Annually

## MERCED COUNTY:

CUPA MERCED: CUPA Facility List  
CUPA facility list.

Date of Government Version: 05/30/2018  
Date Data Arrived at EDR: 06/01/2018  
Date Made Active in Reports: 07/13/2018  
Number of Days to Update: 42

Source: Merced County Environmental Health  
Telephone: 209-381-1094  
Last EDR Contact: 05/16/2018  
Next Scheduled EDR Contact: 09/03/2018  
Data Release Frequency: Varies

## MONO COUNTY:

CUPA MONO: CUPA Facility List  
CUPA Facility List

Date of Government Version: 05/22/2018  
Date Data Arrived at EDR: 05/24/2018  
Date Made Active in Reports: 07/13/2018  
Number of Days to Update: 50

Source: Mono County Health Department  
Telephone: 760-932-5580  
Last EDR Contact: 05/22/2018  
Next Scheduled EDR Contact: 09/10/2018  
Data Release Frequency: Varies

## MONTEREY COUNTY:

CUPA MONTEREY: CUPA Facility Listing  
CUPA Program listing from the Environmental Health Division.

Date of Government Version: 06/13/2018  
Date Data Arrived at EDR: 06/19/2018  
Date Made Active in Reports: 07/20/2018  
Number of Days to Update: 31

Source: Monterey County Health Department  
Telephone: 831-796-1297  
Last EDR Contact: 07/02/2018  
Next Scheduled EDR Contact: 10/15/2018  
Data Release Frequency: Varies

## NAPA COUNTY:

LUST NAPA: Sites With Reported Contamination  
A listing of leaking underground storage tank sites located in Napa county.

# GOVERNMENT RECORDS SEARCHED / DATA CURRENCY TRACKING

Date of Government Version: 01/09/2017  
Date Data Arrived at EDR: 01/11/2017  
Date Made Active in Reports: 03/02/2017  
Number of Days to Update: 50

Source: Napa County Department of Environmental Management  
Telephone: 707-253-4269  
Last EDR Contact: 05/22/2018  
Next Scheduled EDR Contact: 09/10/2018  
Data Release Frequency: No Update Planned

UST NAPA: Closed and Operating Underground Storage Tank Sites  
Underground storage tank sites located in Napa county.

Date of Government Version: 05/23/2018  
Date Data Arrived at EDR: 05/31/2018  
Date Made Active in Reports: 07/11/2018  
Number of Days to Update: 41

Source: Napa County Department of Environmental Management  
Telephone: 707-253-4269  
Last EDR Contact: 05/22/2018  
Next Scheduled EDR Contact: 09/10/2018  
Data Release Frequency: No Update Planned

NEVADA COUNTY:

CUPA NEVADA: CUPA Facility List  
CUPA facility list.

Date of Government Version: 04/24/2018  
Date Data Arrived at EDR: 05/01/2018  
Date Made Active in Reports: 06/15/2018  
Number of Days to Update: 45

Source: Community Development Agency  
Telephone: 530-265-1467  
Last EDR Contact: 07/24/2018  
Next Scheduled EDR Contact: 11/12/2018  
Data Release Frequency: Varies

ORANGE COUNTY:

IND\_SITE ORANGE: List of Industrial Site Cleanups  
Petroleum and non-petroleum spills.

Date of Government Version: 04/02/2018  
Date Data Arrived at EDR: 05/11/2018  
Date Made Active in Reports: 06/22/2018  
Number of Days to Update: 42

Source: Health Care Agency  
Telephone: 714-834-3446  
Last EDR Contact: 05/07/2018  
Next Scheduled EDR Contact: 11/19/2018  
Data Release Frequency: Annually

LUST ORANGE: List of Underground Storage Tank Cleanups  
Orange County Underground Storage Tank Cleanups (LUST).

Date of Government Version: 04/02/2018  
Date Data Arrived at EDR: 05/11/2018  
Date Made Active in Reports: 06/25/2018  
Number of Days to Update: 45

Source: Health Care Agency  
Telephone: 714-834-3446  
Last EDR Contact: 08/03/2018  
Next Scheduled EDR Contact: 11/19/2018  
Data Release Frequency: Quarterly

UST ORANGE: List of Underground Storage Tank Facilities  
Orange County Underground Storage Tank Facilities (UST).

Date of Government Version: 04/02/2018  
Date Data Arrived at EDR: 05/08/2018  
Date Made Active in Reports: 07/10/2018  
Number of Days to Update: 63

Source: Health Care Agency  
Telephone: 714-834-3446  
Last EDR Contact: 08/06/2018  
Next Scheduled EDR Contact: 11/19/2018  
Data Release Frequency: Quarterly

PLACER COUNTY:

# GOVERNMENT RECORDS SEARCHED / DATA CURRENCY TRACKING

## MS PLACER: Master List of Facilities

List includes aboveground tanks, underground tanks and cleanup sites.

Date of Government Version: 05/31/2018  
Date Data Arrived at EDR: 06/05/2018  
Date Made Active in Reports: 07/18/2018  
Number of Days to Update: 43

Source: Placer County Health and Human Services  
Telephone: 530-745-2363  
Last EDR Contact: 05/31/2018  
Next Scheduled EDR Contact: 09/17/2018  
Data Release Frequency: Semi-Annually

## PLUMAS COUNTY:

### CUPA PLUMAS: CUPA Facility List

Plumas County CUPA Program facilities.

Date of Government Version: 01/22/2018  
Date Data Arrived at EDR: 01/24/2018  
Date Made Active in Reports: 03/15/2018  
Number of Days to Update: 50

Source: Plumas County Environmental Health  
Telephone: 530-283-6355  
Last EDR Contact: 07/17/2018  
Next Scheduled EDR Contact: 11/05/2018  
Data Release Frequency: Varies

## RIVERSIDE COUNTY:

### LUST RIVERSIDE: Listing of Underground Tank Cleanup Sites

Riverside County Underground Storage Tank Cleanup Sites (LUST).

Date of Government Version: 04/05/2018  
Date Data Arrived at EDR: 04/10/2018  
Date Made Active in Reports: 05/04/2018  
Number of Days to Update: 24

Source: Department of Environmental Health  
Telephone: 951-358-5055  
Last EDR Contact: 06/18/2018  
Next Scheduled EDR Contact: 10/01/2018  
Data Release Frequency: Quarterly

### UST RIVERSIDE: Underground Storage Tank Tank List

Underground storage tank sites located in Riverside county.

Date of Government Version: 04/05/2018  
Date Data Arrived at EDR: 04/10/2018  
Date Made Active in Reports: 05/04/2018  
Number of Days to Update: 24

Source: Department of Environmental Health  
Telephone: 951-358-5055  
Last EDR Contact: 06/18/2018  
Next Scheduled EDR Contact: 10/01/2018  
Data Release Frequency: Quarterly

## SACRAMENTO COUNTY:

### CS SACRAMENTO: Toxic Site Clean-Up List

List of sites where unauthorized releases of potentially hazardous materials have occurred.

Date of Government Version: 02/02/2018  
Date Data Arrived at EDR: 04/04/2018  
Date Made Active in Reports: 06/14/2018  
Number of Days to Update: 71

Source: Sacramento County Environmental Management  
Telephone: 916-875-8406  
Last EDR Contact: 07/03/2018  
Next Scheduled EDR Contact: 10/15/2018  
Data Release Frequency: Quarterly

### ML SACRAMENTO: Master Hazardous Materials Facility List

Any business that has hazardous materials on site - hazardous material storage sites, underground storage tanks, waste generators.

Date of Government Version: 02/02/2018  
Date Data Arrived at EDR: 04/04/2018  
Date Made Active in Reports: 06/19/2018  
Number of Days to Update: 76

Source: Sacramento County Environmental Management  
Telephone: 916-875-8406  
Last EDR Contact: 07/03/2018  
Next Scheduled EDR Contact: 10/15/2018  
Data Release Frequency: Quarterly

## SAN BENITO COUNTY:

# GOVERNMENT RECORDS SEARCHED / DATA CURRENCY TRACKING

## CUPA SAN BENITO: CUPA Facility List Cupa facility list

Date of Government Version: 05/16/2018  
Date Data Arrived at EDR: 05/22/2018  
Date Made Active in Reports: 07/13/2018  
Number of Days to Update: 52

Source: San Benito County Environmental Health  
Telephone: N/A  
Last EDR Contact: 08/01/2018  
Next Scheduled EDR Contact: 11/19/2018  
Data Release Frequency: Varies

## SAN BERNARDINO COUNTY:

### PERMITS SAN BERNARDINO: Hazardous Material Permits

This listing includes underground storage tanks, medical waste handlers/generators, hazardous materials handlers, hazardous waste generators, and waste oil generators/handlers.

Date of Government Version: 04/09/2018  
Date Data Arrived at EDR: 04/11/2018  
Date Made Active in Reports: 06/19/2018  
Number of Days to Update: 69

Source: San Bernardino County Fire Department Hazardous Materials Division  
Telephone: 909-387-3041  
Last EDR Contact: 07/24/2018  
Next Scheduled EDR Contact: 11/19/2018  
Data Release Frequency: Quarterly

## SAN DIEGO COUNTY:

### HMMD SAN DIEGO: Hazardous Materials Management Division Database

The database includes: HE58 - This report contains the business name, site address, business phone number, establishment 'H' permit number, type of permit, and the business status. HE17 - In addition to providing the same information provided in the HE58 listing, HE17 provides inspection dates, violations received by the establishment, hazardous waste generated, the quantity, method of storage, treatment/disposal of waste and the hauler, and information on underground storage tanks. Unauthorized Release List - Includes a summary of environmental contamination cases in San Diego County (underground tank cases, non-tank cases, groundwater contamination, and soil contamination are included.)

Date of Government Version: 06/04/2018  
Date Data Arrived at EDR: 06/06/2018  
Date Made Active in Reports: 07/17/2018  
Number of Days to Update: 41

Source: Hazardous Materials Management Division  
Telephone: 619-338-2268  
Last EDR Contact: 06/06/2018  
Next Scheduled EDR Contact: 09/17/2018  
Data Release Frequency: Quarterly

### LF SAN DIEGO: Solid Waste Facilities

San Diego County Solid Waste Facilities.

Date of Government Version: 04/18/2018  
Date Data Arrived at EDR: 04/24/2018  
Date Made Active in Reports: 06/19/2018  
Number of Days to Update: 56

Source: Department of Health Services  
Telephone: 619-338-2209  
Last EDR Contact: 07/17/2018  
Next Scheduled EDR Contact: 11/05/2018  
Data Release Frequency: Varies

### SAN DIEGO CO LOP: Local Oversight Program Listing

A listing of all LOP release sites that are or were under the County of San Diego's jurisdiction. Included are closed or transferred cases, open cases, and cases that did not have a case type indicated. The cases without a case type are mostly complaints; however, some of them could be LOP cases.

Date of Government Version: 04/18/2018  
Date Data Arrived at EDR: 04/23/2018  
Date Made Active in Reports: 05/04/2018  
Number of Days to Update: 11

Source: Department of Environmental Health  
Telephone: 858-505-6874  
Last EDR Contact: 07/17/2018  
Next Scheduled EDR Contact: 11/05/2018  
Data Release Frequency: Varies

# GOVERNMENT RECORDS SEARCHED / DATA CURRENCY TRACKING

## SAN DIEGO CO. SAM: Environmental Case Listing

The listing contains all underground tank release cases and projects pertaining to properties contaminated with hazardous substances that are actively under review by the Site Assessment and Mitigation Program.

Date of Government Version: 03/23/2010  
Date Data Arrived at EDR: 06/15/2010  
Date Made Active in Reports: 07/09/2010  
Number of Days to Update: 24

Source: San Diego County Department of Environmental Health  
Telephone: 619-338-2371  
Last EDR Contact: 05/31/2018  
Next Scheduled EDR Contact: 09/17/2018  
Data Release Frequency: No Update Planned

## SAN FRANCISCO COUNTY:

### LUST SAN FRANCISCO: Local Oversight Facilities

A listing of leaking underground storage tank sites located in San Francisco county.

Date of Government Version: 09/19/2008  
Date Data Arrived at EDR: 09/19/2008  
Date Made Active in Reports: 09/29/2008  
Number of Days to Update: 10

Source: Department Of Public Health San Francisco County  
Telephone: 415-252-3920  
Last EDR Contact: 08/01/2018  
Next Scheduled EDR Contact: 11/19/2018  
Data Release Frequency: Quarterly

### UST SAN FRANCISCO: Underground Storage Tank Information

Underground storage tank sites located in San Francisco county.

Date of Government Version: 06/07/2018  
Date Data Arrived at EDR: 06/12/2018  
Date Made Active in Reports: 07/10/2018  
Number of Days to Update: 28

Source: Department of Public Health  
Telephone: 415-252-3920  
Last EDR Contact: 08/01/2018  
Next Scheduled EDR Contact: 11/19/2018  
Data Release Frequency: Quarterly

## SAN JOAQUIN COUNTY:

### UST SAN JOAQUIN: San Joaquin Co. UST

A listing of underground storage tank locations in San Joaquin county.

Date of Government Version: 06/22/2018  
Date Data Arrived at EDR: 06/26/2018  
Date Made Active in Reports: 07/11/2018  
Number of Days to Update: 15

Source: Environmental Health Department  
Telephone: N/A  
Last EDR Contact: 06/14/2018  
Next Scheduled EDR Contact: 10/01/2018  
Data Release Frequency: Semi-Annually

## SAN LUIS OBISPO COUNTY:

### CUPA SAN LUIS OBISPO: CUPA Facility List

Cupa Facility List.

Date of Government Version: 05/16/2018  
Date Data Arrived at EDR: 05/22/2018  
Date Made Active in Reports: 07/17/2018  
Number of Days to Update: 56

Source: San Luis Obispo County Public Health Department  
Telephone: 805-781-5596  
Last EDR Contact: 05/16/2018  
Next Scheduled EDR Contact: 09/03/2018  
Data Release Frequency: Varies

## SAN MATEO COUNTY:

### BI SAN MATEO: Business Inventory

List includes Hazardous Materials Business Plan, hazardous waste generators, and underground storage tanks.

# GOVERNMENT RECORDS SEARCHED / DATA CURRENCY TRACKING

Date of Government Version: 06/12/2018  
Date Data Arrived at EDR: 06/15/2018  
Date Made Active in Reports: 08/06/2018  
Number of Days to Update: 52

Source: San Mateo County Environmental Health Services Division  
Telephone: 650-363-1921  
Last EDR Contact: 06/06/2018  
Next Scheduled EDR Contact: 09/24/2018  
Data Release Frequency: Annually

## LUST SAN MATEO: Fuel Leak List

A listing of leaking underground storage tank sites located in San Mateo county.

Date of Government Version: 03/15/2018  
Date Data Arrived at EDR: 03/20/2018  
Date Made Active in Reports: 05/04/2018  
Number of Days to Update: 45

Source: San Mateo County Environmental Health Services Division  
Telephone: 650-363-1921  
Last EDR Contact: 06/06/2018  
Next Scheduled EDR Contact: 09/24/2018  
Data Release Frequency: Semi-Annually

## SANTA BARBARA COUNTY:

### CUPA SANTA BARBARA: CUPA Facility Listing

CUPA Program Listing from the Environmental Health Services division.

Date of Government Version: 09/08/2011  
Date Data Arrived at EDR: 09/09/2011  
Date Made Active in Reports: 10/07/2011  
Number of Days to Update: 28

Source: Santa Barbara County Public Health Department  
Telephone: 805-686-8167  
Last EDR Contact: 05/16/2018  
Next Scheduled EDR Contact: 09/03/2018  
Data Release Frequency: Varies

## SANTA CLARA COUNTY:

### CUPA SANTA CLARA: Cupa Facility List

Cupa facility list

Date of Government Version: 05/16/2018  
Date Data Arrived at EDR: 05/23/2018  
Date Made Active in Reports: 07/17/2018  
Number of Days to Update: 55

Source: Department of Environmental Health  
Telephone: 408-918-1973  
Last EDR Contact: 05/16/2018  
Next Scheduled EDR Contact: 09/03/2018  
Data Release Frequency: Varies

### HIST LUST SANTA CLARA: HIST LUST - Fuel Leak Site Activity Report

A listing of open and closed leaking underground storage tanks. This listing is no longer updated by the county. Leaking underground storage tanks are now handled by the Department of Environmental Health.

Date of Government Version: 03/29/2005  
Date Data Arrived at EDR: 03/30/2005  
Date Made Active in Reports: 04/21/2005  
Number of Days to Update: 22

Source: Santa Clara Valley Water District  
Telephone: 408-265-2600  
Last EDR Contact: 03/23/2009  
Next Scheduled EDR Contact: 06/22/2009  
Data Release Frequency: No Update Planned

### LUST SANTA CLARA: LOP Listing

A listing of leaking underground storage tanks located in Santa Clara county.

Date of Government Version: 03/03/2014  
Date Data Arrived at EDR: 03/05/2014  
Date Made Active in Reports: 03/18/2014  
Number of Days to Update: 13

Source: Department of Environmental Health  
Telephone: 408-918-3417  
Last EDR Contact: 05/22/2018  
Next Scheduled EDR Contact: 09/10/2018  
Data Release Frequency: Annually

### SAN JOSE HAZMAT: Hazardous Material Facilities

Hazardous material facilities, including underground storage tank sites.

# GOVERNMENT RECORDS SEARCHED / DATA CURRENCY TRACKING

Date of Government Version: 05/16/2018  
Date Data Arrived at EDR: 05/22/2018  
Date Made Active in Reports: 07/19/2018  
Number of Days to Update: 58

Source: City of San Jose Fire Department  
Telephone: 408-535-7694  
Last EDR Contact: 08/01/2018  
Next Scheduled EDR Contact: 11/19/2018  
Data Release Frequency: Annually

## SANTA CRUZ COUNTY:

CUPA SANTA CRUZ: CUPA Facility List  
CUPA facility listing.

Date of Government Version: 01/21/2017  
Date Data Arrived at EDR: 02/22/2017  
Date Made Active in Reports: 05/23/2017  
Number of Days to Update: 90

Source: Santa Cruz County Environmental Health  
Telephone: 831-464-2761  
Last EDR Contact: 05/16/2018  
Next Scheduled EDR Contact: 09/03/2018  
Data Release Frequency: Varies

## SHASTA COUNTY:

CUPA SHASTA: CUPA Facility List  
Cupa Facility List.

Date of Government Version: 06/15/2017  
Date Data Arrived at EDR: 06/19/2017  
Date Made Active in Reports: 08/09/2017  
Number of Days to Update: 51

Source: Shasta County Department of Resource Management  
Telephone: 530-225-5789  
Last EDR Contact: 05/16/2018  
Next Scheduled EDR Contact: 09/03/2018  
Data Release Frequency: Varies

## SOLANO COUNTY:

LUST SOLANO: Leaking Underground Storage Tanks

A listing of leaking underground storage tank sites located in Solano county.

Date of Government Version: 06/04/2018  
Date Data Arrived at EDR: 06/08/2018  
Date Made Active in Reports: 07/18/2018  
Number of Days to Update: 40

Source: Solano County Department of Environmental Management  
Telephone: 707-784-6770  
Last EDR Contact: 05/31/2018  
Next Scheduled EDR Contact: 09/17/2018  
Data Release Frequency: Quarterly

UST SOLANO: Underground Storage Tanks

Underground storage tank sites located in Solano county.

Date of Government Version: 06/04/2018  
Date Data Arrived at EDR: 06/12/2018  
Date Made Active in Reports: 07/12/2018  
Number of Days to Update: 30

Source: Solano County Department of Environmental Management  
Telephone: 707-784-6770  
Last EDR Contact: 05/31/2018  
Next Scheduled EDR Contact: 09/17/2018  
Data Release Frequency: Quarterly

## SONOMA COUNTY:

CUPA SONOMA: Cupa Facility List  
Cupa Facility list

Date of Government Version: 06/19/2018  
Date Data Arrived at EDR: 06/26/2018  
Date Made Active in Reports: 07/17/2018  
Number of Days to Update: 21

Source: County of Sonoma Fire & Emergency Services Department  
Telephone: 707-565-1174  
Last EDR Contact: 06/21/2018  
Next Scheduled EDR Contact: 10/08/2018  
Data Release Frequency: Varies

# GOVERNMENT RECORDS SEARCHED / DATA CURRENCY TRACKING

## LUST SONOMA: Leaking Underground Storage Tank Sites

A listing of leaking underground storage tank sites located in Sonoma county.

Date of Government Version: 04/03/2018  
Date Data Arrived at EDR: 04/06/2018  
Date Made Active in Reports: 05/09/2018  
Number of Days to Update: 33

Source: Department of Health Services  
Telephone: 707-565-6565  
Last EDR Contact: 06/21/2018  
Next Scheduled EDR Contact: 10/08/2018  
Data Release Frequency: Quarterly

## STANISLAUS COUNTY:

### CUPA STANISLAUS: CUPA Facility List

Cupa facility list

Date of Government Version: 05/08/2018  
Date Data Arrived at EDR: 05/11/2018  
Date Made Active in Reports: 06/15/2018  
Number of Days to Update: 35

Source: Stanislaus County Department of Environmental Protection  
Telephone: 209-525-6751  
Last EDR Contact: 07/16/2018  
Next Scheduled EDR Contact: 10/29/2018  
Data Release Frequency: Varies

## SUTTER COUNTY:

### UST SUTTER: Underground Storage Tanks

Underground storage tank sites located in Sutter county.

Date of Government Version: 06/04/2018  
Date Data Arrived at EDR: 06/08/2018  
Date Made Active in Reports: 07/11/2018  
Number of Days to Update: 33

Source: Sutter County Department of Agriculture  
Telephone: 530-822-7500  
Last EDR Contact: 05/31/2018  
Next Scheduled EDR Contact: 09/17/2018  
Data Release Frequency: Semi-Annually

## TEHAMA COUNTY:

### CUPA TEHAMA: CUPA Facility List

Cupa facilities

Date of Government Version: 01/26/2018  
Date Data Arrived at EDR: 02/02/2018  
Date Made Active in Reports: 03/21/2018  
Number of Days to Update: 47

Source: Tehama County Department of Environmental Health  
Telephone: 530-527-8020  
Last EDR Contact: 08/01/2018  
Next Scheduled EDR Contact: 11/19/2018  
Data Release Frequency: Varies

## TRINITY COUNTY:

### CUPA TRINITY: CUPA Facility List

Cupa facility list

Date of Government Version: 04/23/2018  
Date Data Arrived at EDR: 04/25/2018  
Date Made Active in Reports: 06/15/2018  
Number of Days to Update: 51

Source: Department of Toxic Substances Control  
Telephone: 760-352-0381  
Last EDR Contact: 07/17/2018  
Next Scheduled EDR Contact: 11/05/2018  
Data Release Frequency: Varies

## TULARE COUNTY:



# GOVERNMENT RECORDS SEARCHED / DATA CURRENCY TRACKING

## CUPA TULARE: CUPA Facility List Cupa program facilities

Date of Government Version: 03/19/2018  
Date Data Arrived at EDR: 03/22/2018  
Date Made Active in Reports: 04/17/2018  
Number of Days to Update: 26

Source: Tulare County Environmental Health Services Division  
Telephone: 559-624-7400  
Last EDR Contact: 08/01/2018  
Next Scheduled EDR Contact: 11/19/2018  
Data Release Frequency: Varies

## TUOLUMNE COUNTY:

### CUPA TUOLUMNE: CUPA Facility List Cupa facility list

Date of Government Version: 04/23/2018  
Date Data Arrived at EDR: 04/25/2018  
Date Made Active in Reports: 06/25/2018  
Number of Days to Update: 61

Source: Divison of Environmental Health  
Telephone: 209-533-5633  
Last EDR Contact: 07/17/2018  
Next Scheduled EDR Contact: 11/05/2018  
Data Release Frequency: Varies

## VENTURA COUNTY:

### BWT VENTURA: Business Plan, Hazardous Waste Producers, and Operating Underground Tanks

The BWT list indicates by site address whether the Environmental Health Division has Business Plan (B), Waste Producer (W), and/or Underground Tank (T) information.

Date of Government Version: 03/26/2018  
Date Data Arrived at EDR: 04/25/2018  
Date Made Active in Reports: 06/22/2018  
Number of Days to Update: 58

Source: Ventura County Environmental Health Division  
Telephone: 805-654-2813  
Last EDR Contact: 07/23/2018  
Next Scheduled EDR Contact: 11/05/2018  
Data Release Frequency: Quarterly

### LF VENTURA: Inventory of Illegal Abandoned and Inactive Sites

Ventura County Inventory of Closed, Illegal Abandoned, and Inactive Sites.

Date of Government Version: 12/01/2011  
Date Data Arrived at EDR: 12/01/2011  
Date Made Active in Reports: 01/19/2012  
Number of Days to Update: 49

Source: Environmental Health Division  
Telephone: 805-654-2813  
Last EDR Contact: 06/27/2018  
Next Scheduled EDR Contact: 10/15/2018  
Data Release Frequency: Annually

### LUST VENTURA: Listing of Underground Tank Cleanup Sites

Ventura County Underground Storage Tank Cleanup Sites (LUST).

Date of Government Version: 05/29/2008  
Date Data Arrived at EDR: 06/24/2008  
Date Made Active in Reports: 07/31/2008  
Number of Days to Update: 37

Source: Environmental Health Division  
Telephone: 805-654-2813  
Last EDR Contact: 08/07/2018  
Next Scheduled EDR Contact: 11/26/2018  
Data Release Frequency: Quarterly

### MED WASTE VENTURA: Medical Waste Program List

To protect public health and safety and the environment from potential exposure to disease causing agents, the Environmental Health Division Medical Waste Program regulates the generation, handling, storage, treatment and disposal of medical waste throughout the County.

Date of Government Version: 03/26/2018  
Date Data Arrived at EDR: 04/25/2018  
Date Made Active in Reports: 06/25/2018  
Number of Days to Update: 61

Source: Ventura County Resource Management Agency  
Telephone: 805-654-2813  
Last EDR Contact: 07/23/2018  
Next Scheduled EDR Contact: 11/05/2018  
Data Release Frequency: Quarterly

# GOVERNMENT RECORDS SEARCHED / DATA CURRENCY TRACKING

## UST VENTURA: Underground Tank Closed Sites List

Ventura County Operating Underground Storage Tank Sites (UST)/Underground Tank Closed Sites List.

Date of Government Version: 04/26/2018	Source: Environmental Health Division
Date Data Arrived at EDR: 06/13/2018	Telephone: 805-654-2813
Date Made Active in Reports: 07/11/2018	Last EDR Contact: 06/13/2018
Number of Days to Update: 28	Next Scheduled EDR Contact: 09/24/2018
	Data Release Frequency: Quarterly

## YOLO COUNTY:

### UST YOLO: Underground Storage Tank Comprehensive Facility Report

Underground storage tank sites located in Yolo county.

Date of Government Version: 06/20/2018	Source: Yolo County Department of Health
Date Data Arrived at EDR: 07/03/2018	Telephone: 530-666-8646
Date Made Active in Reports: 07/12/2018	Last EDR Contact: 06/27/2018
Number of Days to Update: 9	Next Scheduled EDR Contact: 10/15/2018
	Data Release Frequency: Annually

## YUBA COUNTY:

### CUPA YUBA: CUPA Facility List

CUPA facility listing for Yuba County.

Date of Government Version: 05/10/2018	Source: Yuba County Environmental Health Department
Date Data Arrived at EDR: 05/15/2018	Telephone: 530-749-7523
Date Made Active in Reports: 06/15/2018	Last EDR Contact: 08/07/2018
Number of Days to Update: 31	Next Scheduled EDR Contact: 11/12/2018
	Data Release Frequency: Varies

## OTHER DATABASE(S)

Depending on the geographic area covered by this report, the data provided in these specialty databases may or may not be complete. For example, the existence of wetlands information data in a specific report does not mean that all wetlands in the area covered by the report are included. Moreover, the absence of any reported wetlands information does not necessarily mean that wetlands do not exist in the area covered by the report.

### CT MANIFEST: Hazardous Waste Manifest Data

Facility and manifest data. Manifest is a document that lists and tracks hazardous waste from the generator through transporters to a tsd facility.

Date of Government Version: 01/03/2018	Source: Department of Energy & Environmental Protection
Date Data Arrived at EDR: 02/14/2018	Telephone: 860-424-3375
Date Made Active in Reports: 03/22/2018	Last EDR Contact: 08/09/2018
Number of Days to Update: 36	Next Scheduled EDR Contact: 11/26/2018
	Data Release Frequency: No Update Planned

### NJ MANIFEST: Manifest Information

Hazardous waste manifest information.

Date of Government Version: 12/31/2017	Source: Department of Environmental Protection
Date Data Arrived at EDR: 07/13/2018	Telephone: N/A
Date Made Active in Reports: 08/01/2018	Last EDR Contact: 07/13/2018
Number of Days to Update: 19	Next Scheduled EDR Contact: 10/22/2018
	Data Release Frequency: Annually

# GOVERNMENT RECORDS SEARCHED / DATA CURRENCY TRACKING

## NY MANIFEST: Facility and Manifest Data

Manifest is a document that lists and tracks hazardous waste from the generator through transporters to a TSD facility.

Date of Government Version: 04/30/2018  
Date Data Arrived at EDR: 05/03/2018  
Date Made Active in Reports: 06/07/2018  
Number of Days to Update: 35

Source: Department of Environmental Conservation  
Telephone: 518-402-8651  
Last EDR Contact: 08/01/2018  
Next Scheduled EDR Contact: 11/12/2018  
Data Release Frequency: Quarterly

## PA MANIFEST: Manifest Information

Hazardous waste manifest information.

Date of Government Version: 12/31/2016  
Date Data Arrived at EDR: 07/25/2017  
Date Made Active in Reports: 09/25/2017  
Number of Days to Update: 62

Source: Department of Environmental Protection  
Telephone: 717-783-8990  
Last EDR Contact: 07/12/2018  
Next Scheduled EDR Contact: 10/29/2018  
Data Release Frequency: Annually

## RI MANIFEST: Manifest information

Hazardous waste manifest information

Date of Government Version: 12/31/2017  
Date Data Arrived at EDR: 02/23/2018  
Date Made Active in Reports: 04/09/2018  
Number of Days to Update: 45

Source: Department of Environmental Management  
Telephone: 401-222-2797  
Last EDR Contact: 05/21/2018  
Next Scheduled EDR Contact: 09/03/2018  
Data Release Frequency: Annually

## WI MANIFEST: Manifest Information

Hazardous waste manifest information.

Date of Government Version: 12/31/2017  
Date Data Arrived at EDR: 06/15/2018  
Date Made Active in Reports: 07/09/2018  
Number of Days to Update: 24

Source: Department of Natural Resources  
Telephone: N/A  
Last EDR Contact: 06/11/2018  
Next Scheduled EDR Contact: 09/24/2018  
Data Release Frequency: Annually

## Oil/Gas Pipelines

Source: PennWell Corporation

Petroleum Bundle (Crude Oil, Refined Products, Petrochemicals, Gas Liquids (LPG/NGL), and Specialty Gases (Miscellaneous)) N = Natural Gas Bundle (Natural Gas, Gas Liquids (LPG/NGL), and Specialty Gases (Miscellaneous)). This map includes information copyrighted by PennWell Corporation. This information is provided on a best effort basis and PennWell Corporation does not guarantee its accuracy nor warrant its fitness for any particular purpose. Such information has been reprinted with the permission of PennWell.

## Electric Power Transmission Line Data

Source: PennWell Corporation

This map includes information copyrighted by PennWell Corporation. This information is provided on a best effort basis and PennWell Corporation does not guarantee its accuracy nor warrant its fitness for any particular purpose. Such information has been reprinted with the permission of PennWell.

**Sensitive Receptors:** There are individuals deemed sensitive receptors due to their fragile immune systems and special sensitivity to environmental discharges. These sensitive receptors typically include the elderly, the sick, and children. While the location of all sensitive receptors cannot be determined, EDR indicates those buildings and facilities - schools, daycares, hospitals, medical centers, and nursing homes - where individuals who are sensitive receptors are likely to be located.

## AHA Hospitals:

Source: American Hospital Association, Inc.  
Telephone: 312-280-5991

The database includes a listing of hospitals based on the American Hospital Association's annual survey of hospitals.

## Medical Centers: Provider of Services Listing

Source: Centers for Medicare & Medicaid Services  
Telephone: 410-786-3000

A listing of hospitals with Medicare provider number, produced by Centers of Medicare & Medicaid Services, a federal agency within the U.S. Department of Health and Human Services.

## GOVERNMENT RECORDS SEARCHED / DATA CURRENCY TRACKING

### Nursing Homes

Source: National Institutes of Health

Telephone: 301-594-6248

Information on Medicare and Medicaid certified nursing homes in the United States.

### Public Schools

Source: National Center for Education Statistics

Telephone: 202-502-7300

The National Center for Education Statistics' primary database on elementary and secondary public education in the United States. It is a comprehensive, annual, national statistical database of all public elementary and secondary schools and school districts, which contains data that are comparable across all states.

### Private Schools

Source: National Center for Education Statistics

Telephone: 202-502-7300

The National Center for Education Statistics' primary database on private school locations in the United States.

### Daycare Centers: Licensed Facilities

Source: Department of Social Services

Telephone: 916-657-4041

**Flood Zone Data:** This data was obtained from the Federal Emergency Management Agency (FEMA). It depicts 100-year and 500-year flood zones as defined by FEMA. It includes the National Flood Hazard Layer (NFHL) which incorporates Flood Insurance Rate Map (FIRM) data and Q3 data from FEMA in areas not covered by NFHL.

Source: FEMA

Telephone: 877-336-2627

Date of Government Version: 2003, 2015

**NWI:** National Wetlands Inventory. This data, available in select counties across the country, was obtained by EDR in 2002, 2005 and 2010 from the U.S. Fish and Wildlife Service.

### State Wetlands Data: Wetland Inventory

Source: Department of Fish and Wildlife

Telephone: 916-445-0411

### Current USGS 7.5 Minute Topographic Map

Source: U.S. Geological Survey

## **STREET AND ADDRESS INFORMATION**

© 2015 TomTom North America, Inc. All rights reserved. This material is proprietary and the subject of copyright protection and other intellectual property rights owned by or licensed to Tele Atlas North America, Inc. The use of this material is subject to the terms of a license agreement. You will be held liable for any unauthorized copying or disclosure of this material.

## GEOCHECK<sup>®</sup> - PHYSICAL SETTING SOURCE ADDENDUM

### TARGET PROPERTY ADDRESS

ROTTEN ROBBIE  
455 EAST JULIAN STREET  
SAN JOSE, CA 95112

### TARGET PROPERTY COORDINATES

Latitude (North):	37.345169 - 37° 20' 42.61"
Longitude (West):	121.884798 - 121° 53' 5.27"
Universal Transverse Mercator:	Zone 10
UTM X (Meters):	598780.1
UTM Y (Meters):	4133543.2
Elevation:	79 ft. above sea level

### USGS TOPOGRAPHIC MAP

Target Property Map:	5640416 SAN JOSE WEST, CA
Version Date:	2012
Southeast Map:	5640414 SAN JOSE EAST, CA
Version Date:	2012

EDR's GeoCheck Physical Setting Source Addendum is provided to assist the environmental professional in forming an opinion about the impact of potential contaminant migration.

Assessment of the impact of contaminant migration generally has two principle investigative components:

1. Groundwater flow direction, and
2. Groundwater flow velocity.

Groundwater flow direction may be impacted by surface topography, hydrology, hydrogeology, characteristics of the soil, and nearby wells. Groundwater flow velocity is generally impacted by the nature of the geologic strata.

# GEOCHECK® - PHYSICAL SETTING SOURCE SUMMARY

## GROUNDWATER FLOW DIRECTION INFORMATION

Groundwater flow direction for a particular site is best determined by a qualified environmental professional using site-specific well data. If such data is not reasonably ascertainable, it may be necessary to rely on other sources of information, such as surface topographic information, hydrologic information, hydrogeologic data collected on nearby properties, and regional groundwater flow information (from deep aquifers).

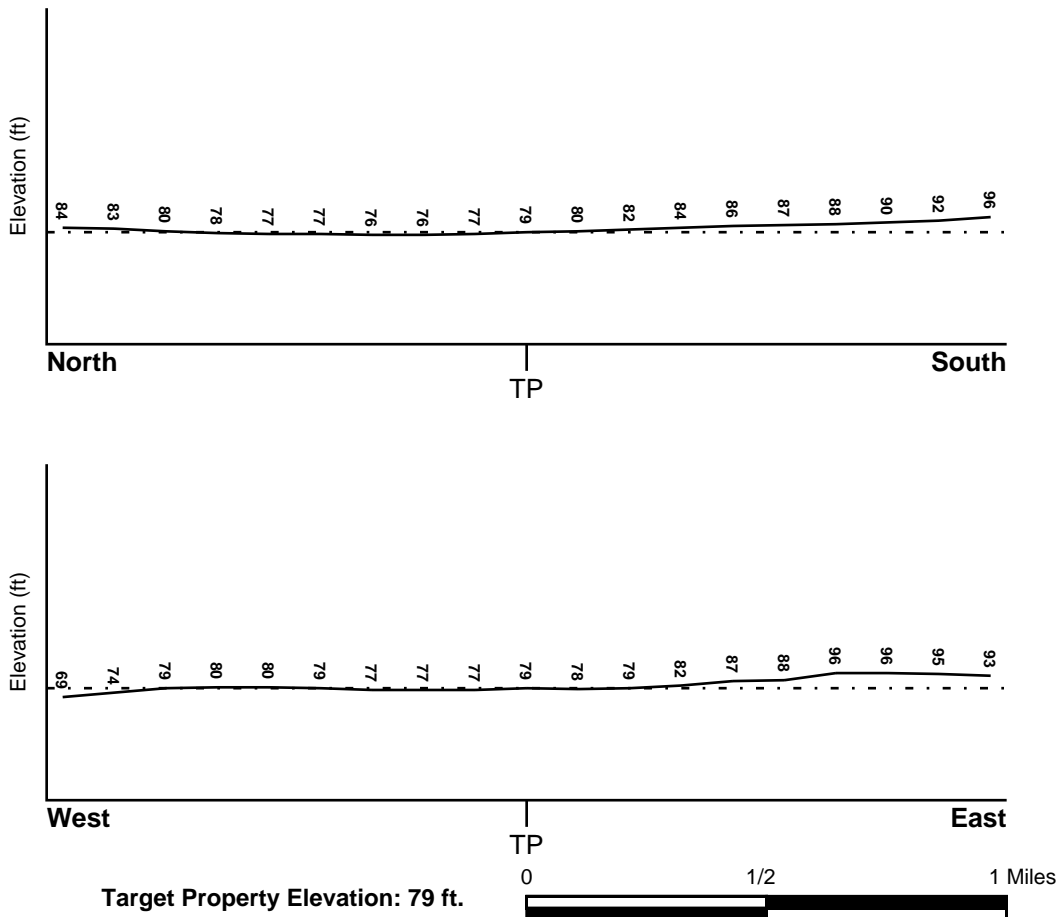
## TOPOGRAPHIC INFORMATION

Surface topography may be indicative of the direction of surficial groundwater flow. This information can be used to assist the environmental professional in forming an opinion about the impact of nearby contaminated properties or, should contamination exist on the target property, what downgradient sites might be impacted.

## TARGET PROPERTY TOPOGRAPHY

General Topographic Gradient: General NNW

## SURROUNDING TOPOGRAPHY: ELEVATION PROFILES



Source: Topography has been determined from the USGS 7.5' Digital Elevation Model and should be evaluated on a relative (not an absolute) basis. Relative elevation information between sites of close proximity should be field verified.

# GEOCHECK® - PHYSICAL SETTING SOURCE SUMMARY

## HYDROLOGIC INFORMATION

Surface water can act as a hydrologic barrier to groundwater flow. Such hydrologic information can be used to assist the environmental professional in forming an opinion about the impact of nearby contaminated properties or, should contamination exist on the target property, what downgradient sites might be impacted.

Refer to the Physical Setting Source Map following this summary for hydrologic information (major waterways and bodies of water).

## FEMA FLOOD ZONE

<u>Flood Plain Panel at Target Property</u>	<u>FEMA Source Type</u>
06085C0232H	FEMA FIRM Flood data
<u>Additional Panels in search area:</u>	<u>FEMA Source Type</u>
06085C0251J	FEMA FIRM Flood data
06085C0234H	FEMA FIRM Flood data
06085C0253H	FEMA FIRM Flood data

## NATIONAL WETLAND INVENTORY

<u>NWI Quad at Target Property</u>	<u>NWI Electronic Data Coverage</u>
SAN JOSE WEST	YES - refer to the Overview Map and Detail Map

## HYDROGEOLOGIC INFORMATION

Hydrogeologic information obtained by installation of wells on a specific site can often be an indicator of groundwater flow direction in the immediate area. Such hydrogeologic information can be used to assist the environmental professional in forming an opinion about the impact of nearby contaminated properties or, should contamination exist on the target property, what downgradient sites might be impacted.

### **Site-Specific Hydrogeological Data\*:**

Search Radius:	1.25 miles
Location Relative to TP:	1 - 2 Miles WSW
Site Name:	Fmc Corp San Jose Ordnance Plt
Site EPA ID Number:	CAD009146952
Surficial Aquifer Flow Dir.:	NE. THIS FLOW APPLIES TO THE "A" AQUIFER THAT IS PRESENT AT 15 FEET TO 30 FEET DEEP.
Measured Depth to Water:	15 feet.
Hydraulic Connection:	A silty and clay aquitard separates the "A" and "B" aquifers. A separate aquitard underlies the "B" aquifer.
Sole Source Aquifer:	No information about a sole source aquifer is available
Data Quality:	Information based on site-specific subsurface investigations is documented in the CERCLIS investigation report(s)

## AQUIFLOW®

Search Radius: 1.000 Mile.

EDR has developed the AQUIFLOW Information System to provide data on the general direction of groundwater flow at specific points. EDR has reviewed reports submitted by environmental professionals to regulatory authorities at select sites and has extracted the date of the report, groundwater flow direction as determined hydrogeologically, and the depth to water table.

<u>MAP ID</u>	<u>LOCATION FROM TP</u>	<u>GENERAL DIRECTION GROUNDWATER FLOW</u>
Not Reported		

# GEOCHECK® - PHYSICAL SETTING SOURCE SUMMARY

## GROUNDWATER FLOW VELOCITY INFORMATION

Groundwater flow velocity information for a particular site is best determined by a qualified environmental professional using site specific geologic and soil strata data. If such data are not reasonably ascertainable, it may be necessary to rely on other sources of information, including geologic age identification, rock stratigraphic unit and soil characteristics data collected on nearby properties and regional soil information. In general, contaminant plumes move more quickly through sandy-gravelly types of soils than silty-clayey types of soils.

## GEOLOGIC INFORMATION IN GENERAL AREA OF TARGET PROPERTY

Geologic information can be used by the environmental professional in forming an opinion about the relative speed at which contaminant migration may be occurring.

### ROCK STRATIGRAPHIC UNIT

Era: Cenozoic  
System: Quaternary  
Series: Quaternary  
Code: Q (*decoded above as Era, System & Series*)

### GEOLOGIC AGE IDENTIFICATION

Category: Stratified Sequence

Geologic Age and Rock Stratigraphic Unit Source: P.G. Schruben, R.E. Arndt and W.J. Bawiec, Geology of the Conterminous U.S. at 1:2,500,000 Scale - a digital representation of the 1974 P.B. King and H.M. Beikman Map, USGS Digital Data Series DDS - 11 (1994).

## DOMINANT SOIL COMPOSITION IN GENERAL AREA OF TARGET PROPERTY

The U.S. Department of Agriculture's (USDA) Soil Conservation Service (SCS) leads the National Cooperative Soil Survey (NCSS) and is responsible for collecting, storing, maintaining and distributing soil survey information for privately owned lands in the United States. A soil map in a soil survey is a representation of soil patterns in a landscape. Soil maps for STATSGO are compiled by generalizing more detailed (SSURGO) soil survey maps. The following information is based on Soil Conservation Service STATSGO data.

Soil Component Name: BOTELLA

Soil Surface Texture: clay loam

Hydrologic Group: Class B - Moderate infiltration rates. Deep and moderately deep, moderately well and well drained soils with moderately coarse textures.

Soil Drainage Class: Not reported

Hydric Status: Soil does not meet the requirements for a hydric soil.

Corrosion Potential - Uncoated Steel: MODERATE

Depth to Bedrock Min: > 60 inches

Depth to Bedrock Max: > 60 inches



## GEOCHECK® - PHYSICAL SETTING SOURCE SUMMARY

Soil Layer Information							
Layer	Boundary		Soil Texture Class	Classification		Permeability Rate (in/hr)	Soil Reaction (pH)
	Upper	Lower		AASHTO Group	Unified Soil		
1	0 inches	9 inches	clay loam	Silt-Clay Materials (more than 35 pct. passing No. 200), Clayey Soils.	FINE-GRAINED SOILS, Silts and Clays (liquid limit less than 50%), Lean Clay Soils.	Max: 0.60 Min: 0.20	Max: 7.30 Min: 5.60
2	9 inches	41 inches	silty clay loam	Silt-Clay Materials (more than 35 pct. passing No. 200), Clayey Soils.	FINE-GRAINED SOILS, Silts and Clays (liquid limit less than 50%), Lean Clay Soils.	Max: 0.60 Min: 0.20	Max: 7.80 Min: 5.60
3	41 inches	76 inches	sandy clay loam	Silt-Clay Materials (more than 35 pct. passing No. 200), Clayey Soils.	COARSE-GRAINED SOILS, Sands, Sands with fines, Clayey sand.	Max: 0.60 Min: 0.20	Max: 7.80 Min: 5.60

### OTHER SOIL TYPES IN AREA

Based on Soil Conservation Service STATSGO data, the following additional subordinant soil types may appear within the general area of target property.

Soil Surface Textures: No Other Soil Types

Surficial Soil Types: No Other Soil Types

Shallow Soil Types: No Other Soil Types

Deeper Soil Types: No Other Soil Types

### LOCAL / REGIONAL WATER AGENCY RECORDS

EDR Local/Regional Water Agency records provide water well information to assist the environmental professional in assessing sources that may impact ground water flow direction, and in forming an opinion about the impact of contaminant migration on nearby drinking water wells.

### WELL SEARCH DISTANCE INFORMATION

<u>DATABASE</u>	<u>SEARCH DISTANCE (miles)</u>
Federal USGS	1.000
Federal FRDS PWS	Nearest PWS within 0.001 miles
State Database	1.000

# GEOCHECK® - PHYSICAL SETTING SOURCE SUMMARY

## FEDERAL USGS WELL INFORMATION

<u>MAP ID</u>	<u>WELL ID</u>	<u>LOCATION FROM TP</u>
A2	USGS40000182356	1/2 - 1 Mile East
A3	USGS40000182361	1/2 - 1 Mile East
A4	USGS40000182355	1/2 - 1 Mile East
A5	USGS40000182354	1/2 - 1 Mile East
A6	USGS40000182353	1/2 - 1 Mile East

## FEDERAL FRDS PUBLIC WATER SUPPLY SYSTEM INFORMATION

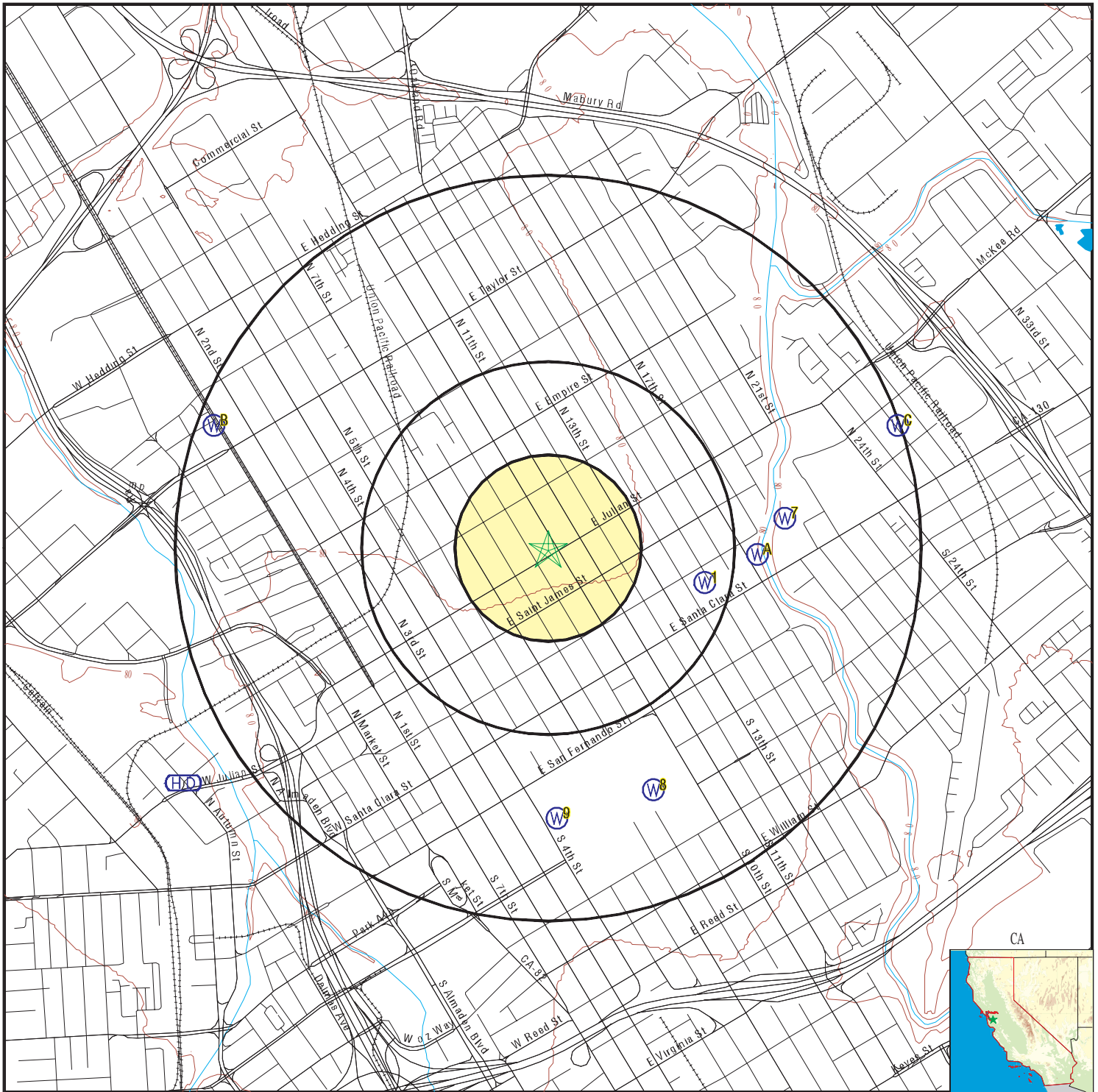
<u>MAP ID</u>	<u>WELL ID</u>	<u>LOCATION FROM TP</u>
No PWS System Found		

Note: PWS System location is not always the same as well location.

## STATE DATABASE WELL INFORMATION

<u>MAP ID</u>	<u>WELL ID</u>	<u>LOCATION FROM TP</u>
1	7653	1/4 - 1/2 Mile ESE
7	7660	1/2 - 1 Mile East
8	7654	1/2 - 1 Mile SSE
9	7666	1/2 - 1 Mile South
B10	6819	1/2 - 1 Mile WNW
B11	6836	1/2 - 1 Mile WNW
B12	6838	1/2 - 1 Mile WNW
C13	7659	1/2 - 1 Mile ENE
C14	7658	1/2 - 1 Mile ENE
C15	7657	1/2 - 1 Mile ENE
C16	7664	1/2 - 1 Mile ENE
C17	7663	1/2 - 1 Mile ENE
C18	7662	1/2 - 1 Mile ENE

# PHYSICAL SETTING SOURCE MAP - 5389463.2s



- County Boundary
- Major Roads
- Contour Lines
- Earthquake Fault Lines
- Earthquake epicenter, Richter 5 or greater
- Water Wells
- Public Water Supply Wells
- Cluster of Multiple Icons

- Groundwater Flow Direction
- Indeterminate Groundwater Flow at Location
- Groundwater Flow Varies at Location
- Closest Hydrogeological Data
- Oil, gas or related wells



SITE NAME: Rotten Robbie  
 ADDRESS: 455 East Julian Street  
 San Jose CA 95112  
 LAT/LONG: 37.345169 / 121.884798

CLIENT: Env. Inv. Services, Inc.  
 CONTACT: Peter Littman  
 INQUIRY #: 5389463.2s  
 DATE: August 13, 2018 7:49 am

# GEOCHECK® - PHYSICAL SETTING SOURCE MAP FINDINGS

Map ID  
Direction  
Distance  
Elevation

Database      EDR ID Number

**1**  
**ESE**  
**1/4 - 1/2 Mile**  
**Higher**

**CA WELLS      7653**

Seq:	7653	Prim sta c:	07S/01E-08A01 M
Frds no:	4300818001	County:	43
District:	05	User id:	HEN
System no:	4300818	Water type:	G
Source nam:	WELL 01	Station ty:	WELL/AMBNT/MUN/INTAKE
Latitude:	372038.0	Longitude:	1215234.0
Precision:	3	Status:	AR
Comment 1:	Not Reported	Comment 2:	Not Reported
Comment 3:	Not Reported	Comment 4:	Not Reported
Comment 5:	Not Reported	Comment 6:	Not Reported
Comment 7:	Not Reported		
System no:	4300818	System nam:	Good Samaritan Health System-San Jose
Hqname:	Not Reported	Address:	657 E SANTA CLARA ST
City:	SAN JOSE	State:	CA
Zip:	95112	Zip ext:	Not Reported
Pop serv:	1400	Connection:	4
Area serve:	Not Reported		

**A2**  
**East**  
**1/2 - 1 Mile**  
**Higher**

**FED USGS      USGS40000182356**

Organization ID:	USGS-CA		
Organization Name:	USGS California Water Science Center		
Monitor Location:	007S001E09D009M	Type:	Well
Description:	Not Reported	HUC:	Not Reported
Drainage Area:	Not Reported	Drainage Area Units:	Not Reported
Contrib Drainage Area:	Not Reported	Contrib Drainage Area Unts:	Not Reported
Aquifer:	California Coastal Basin aquifers		
Formation Type:	Not Reported	Aquifer Type:	Not Reported
Construction Date:	19611118	Well Depth:	852
Well Depth Units:	ft	Well Hole Depth:	852
Well Hole Depth Units:	ft		

**A3**  
**East**  
**1/2 - 1 Mile**  
**Higher**

**FED USGS      USGS40000182361**

Organization ID:	USGS-CA		
Organization Name:	USGS California Water Science Center		
Monitor Location:	007S001E09D002M	Type:	Well
Description:	Not Reported	HUC:	18050003
Drainage Area:	Not Reported	Drainage Area Units:	Not Reported
Contrib Drainage Area:	Not Reported	Contrib Drainage Area Unts:	Not Reported
Aquifer:	California Coastal Basin aquifers		
Formation Type:	Not Reported	Aquifer Type:	Not Reported
Construction Date:	19100101	Well Depth:	605
Well Depth Units:	ft	Well Hole Depth:	Not Reported
Well Hole Depth Units:	Not Reported		

## GEOCHECK® - PHYSICAL SETTING SOURCE MAP FINDINGS

Map ID  
 Direction  
 Distance  
 Elevation

Database      EDR ID Number

**A4**  
**East**  
**1/2 - 1 Mile**  
**Higher**

**FED USGS      USGS40000182355**

Organization ID:	USGS-CA		
Organization Name:	USGS California Water Science Center		
Monitor Location:	007S001E09D003M	Type:	Well
Description:	Not Reported	HUC:	18050003
Drainage Area:	Not Reported	Drainage Area Units:	Not Reported
Contrib Drainage Area:	Not Reported	Contrib Drainage Area Unts:	Not Reported
Aquifer:	California Coastal Basin aquifers		
Formation Type:	Not Reported	Aquifer Type:	Not Reported
Construction Date:	Not Reported	Well Depth:	560
Well Depth Units:	ft	Well Hole Depth:	698
Well Hole Depth Units:	ft		

**A5**  
**East**  
**1/2 - 1 Mile**  
**Higher**

**FED USGS      USGS40000182354**

Organization ID:	USGS-CA		
Organization Name:	USGS California Water Science Center		
Monitor Location:	007S001E09D004M	Type:	Well
Description:	Not Reported	HUC:	Not Reported
Drainage Area:	Not Reported	Drainage Area Units:	Not Reported
Contrib Drainage Area:	Not Reported	Contrib Drainage Area Unts:	Not Reported
Aquifer:	California Coastal Basin aquifers		
Formation Type:	Not Reported	Aquifer Type:	Not Reported
Construction Date:	Not Reported	Well Depth:	698
Well Depth Units:	ft	Well Hole Depth:	Not Reported
Well Hole Depth Units:	Not Reported		

**A6**  
**East**  
**1/2 - 1 Mile**  
**Higher**

**FED USGS      USGS40000182353**

Organization ID:	USGS-CA		
Organization Name:	USGS California Water Science Center		
Monitor Location:	007S001E09D005M	Type:	Well
Description:	Not Reported	HUC:	Not Reported
Drainage Area:	Not Reported	Drainage Area Units:	Not Reported
Contrib Drainage Area:	Not Reported	Contrib Drainage Area Unts:	Not Reported
Aquifer:	California Coastal Basin aquifers		
Formation Type:	Not Reported	Aquifer Type:	Not Reported
Construction Date:	Not Reported	Well Depth:	725
Well Depth Units:	ft	Well Hole Depth:	Not Reported
Well Hole Depth Units:	Not Reported		

# GEOCHECK® - PHYSICAL SETTING SOURCE MAP FINDINGS

Map ID  
 Direction  
 Distance  
 Elevation

Database      EDR ID Number

**7**  
**East**  
**1/2 - 1 Mile**  
**Higher**

**CA WELLS      7660**

Seq:	7660	Prim sta c:	07S/01E-09D05 M
Frds no:	4310011090	County:	43
District:	05	User id:	HEN
System no:	4310011	Water type:	G
Source nam:	SEVENTEENTH ST. WELL 07	Station ty:	WELL/AMBNT/MUN/INTAKE
Latitude:	372047.1	Longitude:	1215220.1
Precision:	2	Status:	AU
Comment 1:	Not Reported	Comment 2:	Not Reported
Comment 3:	Not Reported	Comment 4:	Not Reported
Comment 5:	Not Reported	Comment 6:	Not Reported
Comment 7:	Not Reported		

System no:	4310011	System nam:	San Jose Water Company
Hqname:	Not Reported	Address:	1221 S. Bascom Avenue
City:	San Jose	State:	CA
Zip:	95128	Zip ext:	Not Reported
Pop serv:	944000	Connection:	206890
Area serve:	SAN JOSE VICINITY		

Sample date:	31-JAN-18	Finding:	37.
Chemical:	MAGNESIUM	Report units:	MG/L
Dir:	0.		

Sample date:	31-JAN-18	Finding:	12.31
Chemical:	AGGRSSIVE INDEX (CORROSIVITY)	Report units:	Not Reported
Dir:	0.		

Sample date:	31-JAN-18	Finding:	0.41
Chemical:	TURBIDITY, LABORATORY	Report units:	NTU
Dir:	0.1		

Sample date:	31-JAN-18	Finding:	16.
Chemical:	CARBON DIOXIDE	Report units:	UG/L
Dir:	0.		

Sample date:	31-JAN-18	Finding:	830.
Chemical:	SPECIFIC CONDUCTANCE	Report units:	US
Dir:	0.		

Sample date:	31-JAN-18	Finding:	7.55
Chemical:	PH, LABORATORY	Report units:	Not Reported
Dir:	0.		

Sample date:	31-JAN-18	Finding:	290.
Chemical:	ALKALINITY (TOTAL) AS CaCO3	Report units:	MG/L
Dir:	0.		

Sample date:	31-JAN-18	Finding:	350.
Chemical:	BICARBONATE ALKALINITY	Report units:	MG/L
Dir:	0.		

Sample date:	31-JAN-18	Finding:	4.6
Chemical:	NITRATE (AS N)	Report units:	MG/L
Dir:	0.4		

## GEOCHECK® - PHYSICAL SETTING SOURCE MAP FINDINGS

Sample date:	31-JAN-18	Finding:	349.
Chemical:	HARDNESS (TOTAL) AS CaCO <sub>3</sub>	Report units:	MG/L
Dir:	0.		
Sample date:	31-JAN-18	Finding:	79.
Chemical:	CALCIUM	Report units:	MG/L
Dir:	0.		
Sample date:	31-JAN-18	Finding:	4.6
Chemical:	NITRATE + NITRITE (AS N)	Report units:	MG/L
Dir:	0.4		
Sample date:	31-JAN-18	Finding:	38.
Chemical:	SODIUM	Report units:	MG/L
Dir:	0.		
Sample date:	31-JAN-18	Finding:	1.4
Chemical:	POTASSIUM	Report units:	MG/L
Dir:	0.		
Sample date:	31-JAN-18	Finding:	52.
Chemical:	CHLORIDE	Report units:	MG/L
Dir:	0.		
Sample date:	31-JAN-18	Finding:	71.
Chemical:	SULFATE	Report units:	MG/L
Dir:	0.5		
Sample date:	31-JAN-18	Finding:	240.
Chemical:	BARIUM	Report units:	UG/L
Dir:	100.		
Sample date:	31-JAN-18	Finding:	480.
Chemical:	TOTAL DISSOLVED SOLIDS	Report units:	MG/L
Dir:	0.		
Sample date:	31-JAN-18	Finding:	0.35
Chemical:	LANGELIER INDEX AT SOURCE TEMP.	Report units:	Not Reported
Dir:	0.		
Sample date:	31-JAN-17	Finding:	170.
Chemical:	IRON	Report units:	UG/L
Dir:	100.		
Sample date:	31-JAN-17	Finding:	3.1
Chemical:	NITRATE (AS N)	Report units:	MG/L
Dir:	0.4		
Sample date:	02-MAR-16	Finding:	3.9
Chemical:	NITRATE (AS N)	Report units:	MG/L
Dir:	0.4		
Sample date:	24-SEP-15	Finding:	710.
Chemical:	SPECIFIC CONDUCTANCE	Report units:	US
Dir:	0.		
Sample date:	24-SEP-15	Finding:	6.92
Chemical:	PH, LABORATORY	Report units:	Not Reported
Dir:	0.		
Sample date:	24-SEP-15	Finding:	250.
Chemical:	ALKALINITY (TOTAL) AS CaCO <sub>3</sub>	Report units:	MG/L

## GEOCHECK® - PHYSICAL SETTING SOURCE MAP FINDINGS

Dir:	0.		
Sample date:	24-SEP-15	Finding:	300.
Chemical:	BICARBONATE ALKALINITY	Report units:	MG/L
Dir:	0.		
Sample date:	24-SEP-15	Finding:	289.
Chemical:	HARDNESS (TOTAL) AS CaCO <sub>3</sub>	Report units:	MG/L
Dir:	0.		
Sample date:	24-SEP-15	Finding:	64.
Chemical:	CALCIUM	Report units:	MG/L
Dir:	0.		
Sample date:	24-SEP-15	Finding:	31.
Chemical:	MAGNESIUM	Report units:	MG/L
Dir:	0.		
Sample date:	24-SEP-15	Finding:	40.
Chemical:	SODIUM	Report units:	MG/L
Dir:	0.		
Sample date:	24-SEP-15	Finding:	1.3
Chemical:	POTASSIUM	Report units:	MG/L
Dir:	0.		
Sample date:	24-SEP-15	Finding:	46.
Chemical:	CHLORIDE	Report units:	MG/L
Dir:	0.		
Sample date:	24-SEP-15	Finding:	56.
Chemical:	SULFATE	Report units:	MG/L
Dir:	0.5		
Sample date:	24-SEP-15	Finding:	190.
Chemical:	BARIUM	Report units:	UG/L
Dir:	100.		
Sample date:	24-SEP-15	Finding:	2.8
Chemical:	CHROMIUM, HEXAVALENT	Report units:	UG/L
Dir:	1.		
Sample date:	24-SEP-15	Finding:	370.
Chemical:	IRON	Report units:	UG/L
Dir:	100.		
Sample date:	24-SEP-15	Finding:	450.
Chemical:	TOTAL DISSOLVED SOLIDS	Report units:	MG/L
Dir:	0.		
Sample date:	24-SEP-15	Finding:	54000.
Chemical:	CARBON DIOXIDE	Report units:	UG/L
Dir:	0.		
Sample date:	24-SEP-15	Finding:	0.27
Chemical:	TURBIDITY, LABORATORY	Report units:	NTU
Dir:	0.1		
Sample date:	24-SEP-15	Finding:	11.52
Chemical:	AGGRSSIVE INDEX (CORROSIVITY)	Report units:	Not Reported
Dir:	0.		



## GEOCHECK® - PHYSICAL SETTING SOURCE MAP FINDINGS

Sample date:	24-SEP-15	Finding:	3600.
Chemical:	NITRATE + NITRITE (AS N)	Report units:	MG/L
Dir:	0.4		
Sample date:	11-SEP-13	Finding:	0.6
Chemical:	GROSS ALPHA COUNTING ERROR	Report units:	PCI/L
Dir:	0.		
Sample date:	11-SEP-13	Finding:	2.1
Chemical:	GROSS ALPHA MDA95	Report units:	PCI/L
Dir:	0.		
Sample date:	10-JAN-13	Finding:	3.8
Chemical:	CHROMIUM, HEXAVALENT	Report units:	UG/L
Dir:	1.		
Sample date:	19-SEP-12	Finding:	76.
Chemical:	CALCIUM	Report units:	MG/L
Dir:	0.		
Sample date:	19-SEP-12	Finding:	37.
Chemical:	MAGNESIUM	Report units:	MG/L
Dir:	0.		
Sample date:	19-SEP-12	Finding:	38.
Chemical:	SODIUM	Report units:	MG/L
Dir:	0.		
Sample date:	19-SEP-12	Finding:	1.4
Chemical:	POTASSIUM	Report units:	MG/L
Dir:	0.		
Sample date:	19-SEP-12	Finding:	45.
Chemical:	CHLORIDE	Report units:	MG/L
Dir:	0.		
Sample date:	19-SEP-12	Finding:	68.
Chemical:	SULFATE	Report units:	MG/L
Dir:	0.5		
Sample date:	19-SEP-12	Finding:	0.15
Chemical:	FLUORIDE (F) (NATURAL-SOURCE)	Report units:	MG/L
Dir:	0.1		
Sample date:	19-SEP-12	Finding:	220.
Chemical:	BARIUM	Report units:	UG/L
Dir:	100.		
Sample date:	19-SEP-12	Finding:	560.
Chemical:	TOTAL DISSOLVED SOLIDS	Report units:	MG/L
Dir:	0.		
Sample date:	19-SEP-12	Finding:	75000.
Chemical:	CARBON DIOXIDE	Report units:	UG/L
Dir:	0.		
Sample date:	19-SEP-12	Finding:	0.2
Chemical:	TURBIDITY, LABORATORY	Report units:	NTU
Dir:	0.1		
Sample date:	19-SEP-12	Finding:	11.67
Chemical:	AGGRSSIVE INDEX (CORROSIVITY)	Report units:	Not Reported

## GEOCHECK® - PHYSICAL SETTING SOURCE MAP FINDINGS

Dir:	0.		
Sample date:	19-SEP-12	Finding:	2800.
Chemical:	NITRATE + NITRITE (AS N)	Report units:	MG/L
Dir:	0.4		
Sample date:	19-SEP-12	Finding:	344.
Chemical:	HARDNESS (TOTAL) AS CaCO3	Report units:	MG/L
Dir:	0.		
Sample date:	19-SEP-12	Finding:	380.
Chemical:	BICARBONATE ALKALINITY	Report units:	MG/L
Dir:	0.		
Sample date:	19-SEP-12	Finding:	320.
Chemical:	ALKALINITY (TOTAL) AS CaCO3	Report units:	MG/L
Dir:	0.		
Sample date:	19-SEP-12	Finding:	780.
Chemical:	SPECIFIC CONDUCTANCE	Report units:	US
Dir:	0.		
Sample date:	19-SEP-12	Finding:	6.89
Chemical:	PH, LABORATORY	Report units:	Not Reported
Dir:	0.		

**8**  
**SSE**  
**1/2 - 1 Mile**  
**Higher**

**CA WELLS 7654**

Seq:	7654	Prim sta c:	07S/01E-08J01 M
Frds no:	4310028003	County:	43
District:	05	User id:	HEN
System no:	4310028	Water type:	G
Source nam:	MAIN CAMPUS WELL 02	Station ty:	WELL/AMBNT
Latitude:	372009.8	Longitude:	1215243.3
Precision:	3	Status:	AU
Comment 1:	Not Reported	Comment 2:	Not Reported
Comment 3:	Not Reported	Comment 4:	Not Reported
Comment 5:	Not Reported	Comment 6:	Not Reported
Comment 7:	Not Reported		
System no:	4310028	System nam:	San Jose State University
Hqname:	Not Reported	Address:	One Washington Square
City:	San Jose	State:	CA
Zip:	95192	Zip ext:	Not Reported
Pop serv:	30000	Connection:	1000
Area serve:	Not Reported		
Sample date:	21-APR-14	Finding:	27.
Chemical:	NITRATE (AS NO3)	Report units:	MG/L
Dir:	2.		
Sample date:	03-FEB-14	Finding:	27.
Chemical:	NITRATE (AS NO3)	Report units:	MG/L
Dir:	2.		
Sample date:	16-DEC-13	Finding:	28.
Chemical:	NITRATE (AS NO3)	Report units:	MG/L
Dir:	2.		

## GEOCHECK® - PHYSICAL SETTING SOURCE MAP FINDINGS

Sample date:	10-JUN-13	Finding:	850.
Chemical:	SPECIFIC CONDUCTANCE	Report units:	US
Dir:	0.		
Sample date:	10-JUN-13	Finding:	26.
Chemical:	NITRATE (AS NO3)	Report units:	MG/L
Dir:	2.		
Sample date:	04-MAR-13	Finding:	24.
Chemical:	NITRATE (AS NO3)	Report units:	MG/L
Dir:	2.		
Sample date:	13-NOV-12	Finding:	23.
Chemical:	NITRATE (AS NO3)	Report units:	MG/L
Dir:	2.		
Sample date:	02-JUL-12	Finding:	810.
Chemical:	SPECIFIC CONDUCTANCE	Report units:	US
Dir:	0.		
Sample date:	30-JAN-12	Finding:	31.
Chemical:	SODIUM	Report units:	MG/L
Dir:	0.		
Sample date:	30-JAN-12	Finding:	1.4
Chemical:	POTASSIUM	Report units:	MG/L
Dir:	0.		
Sample date:	30-JAN-12	Finding:	50.
Chemical:	CHLORIDE	Report units:	MG/L
Dir:	0.		
Sample date:	30-JAN-12	Finding:	55.
Chemical:	SULFATE	Report units:	MG/L
Dir:	0.5		
Sample date:	30-JAN-12	Finding:	202.
Chemical:	BARIUM	Report units:	UG/L
Dir:	100.		
Sample date:	30-JAN-12	Finding:	14.
Chemical:	CHROMIUM (TOTAL)	Report units:	UG/L
Dir:	10.		
Sample date:	30-JAN-12	Finding:	6.
Chemical:	SELENIUM	Report units:	UG/L
Dir:	5.		
Sample date:	30-JAN-12	Finding:	528.
Chemical:	TOTAL DISSOLVED SOLIDS	Report units:	MG/L
Dir:	0.		
Sample date:	30-JAN-12	Finding:	1.15
Chemical:	LANGELIER INDEX @ 60 C	Report units:	Not Reported
Dir:	0.		
Sample date:	30-JAN-12	Finding:	0.55
Chemical:	LANGELIER INDEX AT SOURCE TEMP.	Report units:	Not Reported
Dir:	0.		
Sample date:	30-JAN-12	Finding:	24.
Chemical:	NITRATE (AS NO3)	Report units:	MG/L

## GEOCHECK® - PHYSICAL SETTING SOURCE MAP FINDINGS

Dir:	2.		
Sample date:	30-JAN-12	Finding:	7.e-002
Chemical:	BROMIDE	Report units:	MG/L
Dir:	0.		
Sample date:	30-JAN-12	Finding:	41.
Chemical:	MAGNESIUM	Report units:	MG/L
Dir:	0.		
Sample date:	30-JAN-12	Finding:	3.6
Chemical:	CHROMIUM, HEXAVALENT	Report units:	UG/L
Dir:	1.		
Sample date:	30-JAN-12	Finding:	379.
Chemical:	HARDNESS (TOTAL) AS CaCO3	Report units:	MG/L
Dir:	0.		
Sample date:	30-JAN-12	Finding:	359.
Chemical:	BICARBONATE ALKALINITY	Report units:	MG/L
Dir:	0.		
Sample date:	30-JAN-12	Finding:	294.
Chemical:	ALKALINITY (TOTAL) AS CaCO3	Report units:	MG/L
Dir:	0.		
Sample date:	30-JAN-12	Finding:	7.7
Chemical:	PH, LABORATORY	Report units:	Not Reported
Dir:	0.		
Sample date:	30-JAN-12	Finding:	820.
Chemical:	SPECIFIC CONDUCTANCE	Report units:	US
Dir:	0.		
Sample date:	30-JAN-12	Finding:	84.
Chemical:	CALCIUM	Report units:	MG/L
Dir:	0.		

**9**  
**South**  
**1/2 - 1 Mile**  
**Higher**

**CA WELLS 7666**

Seq:	7666	Prim sta c:	07S/01E-16C02 M
Frds no:	4310011111	County:	43
District:	05	User id:	HEN
System no:	4310011	Water type:	G
Source nam:	TWELFTH ST. WELL 04	Station ty:	WELL/AMBNT/MUN/INTAKE/SUPPLY
Latitude:	372005.0	Longitude:	1215300.0
Precision:	5	Status:	AR
Comment 1:	Not Reported	Comment 2:	Not Reported
Comment 3:	Not Reported	Comment 4:	Not Reported
Comment 5:	Not Reported	Comment 6:	Not Reported
Comment 7:	Not Reported		
System no:	4310011	System nam:	San Jose Water Company
Hqname:	Not Reported	Address:	1221 S. Bascom Avenue
City:	San Jose	State:	CA
Zip:	95128	Zip ext:	Not Reported
Pop serv:	944000	Connection:	206890
Area serve:	SAN JOSE VICINITY		

## GEOCHECK® - PHYSICAL SETTING SOURCE MAP FINDINGS

Sample date:	01-FEB-18	Finding:	5.
Chemical:	NITRATE (AS N)	Report units:	MG/L
Dir:	0.4		
Sample date:	01-FEB-18	Finding:	12.22
Chemical:	AGGRSSIVE INDEX (CORROSIVITY)	Report units:	Not Reported
Dir:	0.		
Sample date:	01-FEB-18	Finding:	7.
Chemical:	CARBON DIOXIDE	Report units:	UG/L
Dir:	0.		
Sample date:	01-FEB-18	Finding:	0.2
Chemical:	LANGELIER INDEX AT SOURCE TEMP.	Report units:	Not Reported
Dir:	0.		
Sample date:	01-FEB-18	Finding:	430.
Chemical:	TOTAL DISSOLVED SOLIDS	Report units:	MG/L
Dir:	0.		
Sample date:	01-FEB-18	Finding:	170.
Chemical:	BARIUM	Report units:	UG/L
Dir:	100.		
Sample date:	01-FEB-18	Finding:	47.
Chemical:	SULFATE	Report units:	MG/L
Dir:	0.5		
Sample date:	01-FEB-18	Finding:	61.
Chemical:	CHLORIDE	Report units:	MG/L
Dir:	0.		
Sample date:	01-FEB-18	Finding:	1.2
Chemical:	POTASSIUM	Report units:	MG/L
Dir:	0.		
Sample date:	01-FEB-18	Finding:	700.
Chemical:	SPECIFIC CONDUCTANCE	Report units:	US
Dir:	0.		
Sample date:	01-FEB-18	Finding:	7.76
Chemical:	PH, LABORATORY	Report units:	Not Reported
Dir:	0.		
Sample date:	01-FEB-18	Finding:	210.
Chemical:	ALKALINITY (TOTAL) AS CaCO3	Report units:	MG/L
Dir:	0.		
Sample date:	01-FEB-18	Finding:	260.
Chemical:	BICARBONATE ALKALINITY	Report units:	MG/L
Dir:	0.		
Sample date:	01-FEB-18	Finding:	5.
Chemical:	NITRATE + NITRITE (AS N)	Report units:	MG/L
Dir:	0.4		
Sample date:	01-FEB-18	Finding:	232.
Chemical:	HARDNESS (TOTAL) AS CaCO3	Report units:	MG/L
Dir:	0.		
Sample date:	01-FEB-18	Finding:	55.
Chemical:	CALCIUM	Report units:	MG/L

## GEOCHECK® - PHYSICAL SETTING SOURCE MAP FINDINGS

Dir:	0.		
Sample date:	01-FEB-18	Finding:	23.
Chemical:	MAGNESIUM	Report units:	MG/L
Dir:	0.		
Sample date:	01-FEB-18	Finding:	54.
Chemical:	SODIUM	Report units:	MG/L
Dir:	0.		
Sample date:	30-NOV-17	Finding:	1.01
Chemical:	GROSS ALPHA COUNTING ERROR	Report units:	PCI/L
Dir:	0.		
Sample date:	30-NOV-17	Finding:	1.29
Chemical:	GROSS ALPHA MDA95	Report units:	PCI/L
Dir:	0.		
Sample date:	30-NOV-17	Finding:	5.8
Chemical:	NITRATE (AS N)	Report units:	MG/L
Dir:	0.4		
Sample date:	27-JUL-17	Finding:	5.
Chemical:	NITRATE (AS N)	Report units:	MG/L
Dir:	0.4		
Sample date:	10-FEB-16	Finding:	6.2
Chemical:	NITRATE (AS N)	Report units:	MG/L
Dir:	0.4		
Sample date:	02-SEP-15	Finding:	700.
Chemical:	SPECIFIC CONDUCTANCE	Report units:	US
Dir:	0.		
Sample date:	02-SEP-15	Finding:	7.11
Chemical:	PH, LABORATORY	Report units:	Not Reported
Dir:	0.		
Sample date:	02-SEP-15	Finding:	220.
Chemical:	ALKALINITY (TOTAL) AS CaCO <sub>3</sub>	Report units:	MG/L
Dir:	0.		
Sample date:	02-SEP-15	Finding:	270.
Chemical:	BICARBONATE ALKALINITY	Report units:	MG/L
Dir:	0.		
Sample date:	02-SEP-15	Finding:	255.
Chemical:	HARDNESS (TOTAL) AS CaCO <sub>3</sub>	Report units:	MG/L
Dir:	0.		
Sample date:	02-SEP-15	Finding:	63.
Chemical:	CALCIUM	Report units:	MG/L
Dir:	0.		
Sample date:	02-SEP-15	Finding:	23.
Chemical:	MAGNESIUM	Report units:	MG/L
Dir:	0.		
Sample date:	02-SEP-15	Finding:	48.
Chemical:	SODIUM	Report units:	MG/L
Dir:	0.		

## GEOCHECK® - PHYSICAL SETTING SOURCE MAP FINDINGS

Sample date:	02-SEP-15	Finding:	1.3
Chemical:	POTASSIUM	Report units:	MG/L
Dir:	0.		
Sample date:	02-SEP-15	Finding:	56.
Chemical:	CHLORIDE	Report units:	MG/L
Dir:	0.		
Sample date:	02-SEP-15	Finding:	61.
Chemical:	SULFATE	Report units:	MG/L
Dir:	0.5		
Sample date:	02-SEP-15	Finding:	190.
Chemical:	BARIUM	Report units:	UG/L
Dir:	100.		
Sample date:	02-SEP-15	Finding:	2.4
Chemical:	CHROMIUM, HEXAVALENT	Report units:	UG/L
Dir:	1.		
Sample date:	02-SEP-15	Finding:	450.
Chemical:	TOTAL DISSOLVED SOLIDS	Report units:	MG/L
Dir:	0.		
Sample date:	02-SEP-15	Finding:	24.
Chemical:	NITRATE (AS NO3)	Report units:	MG/L
Dir:	2.		
Sample date:	02-SEP-15	Finding:	30000.
Chemical:	CARBON DIOXIDE	Report units:	UG/L
Dir:	0.		
Sample date:	02-SEP-15	Finding:	0.15
Chemical:	TURBIDITY, LABORATORY	Report units:	NTU
Dir:	0.1		
Sample date:	02-SEP-15	Finding:	11.65
Chemical:	AGGRSSIVE INDEX (CORROSIVITY)	Report units:	Not Reported
Dir:	0.		
Sample date:	02-SEP-15	Finding:	5500.
Chemical:	NITRATE + NITRITE (AS N)	Report units:	MG/L
Dir:	0.4		
Sample date:	02-JUN-15	Finding:	25.
Chemical:	NITRATE (AS NO3)	Report units:	MG/L
Dir:	2.		
Sample date:	02-DEC-14	Finding:	26.
Chemical:	NITRATE (AS NO3)	Report units:	MG/L
Dir:	2.		
Sample date:	11-SEP-14	Finding:	20.
Chemical:	NITRATE (AS NO3)	Report units:	MG/L
Dir:	2.		
Sample date:	02-JUN-14	Finding:	25.
Chemical:	NITRATE (AS NO3)	Report units:	MG/L
Dir:	2.		
Sample date:	17-SEP-13	Finding:	1.8
Chemical:	GROSS ALPHA MDA95	Report units:	PCI/L

## GEOCHECK® - PHYSICAL SETTING SOURCE MAP FINDINGS

Dir:	0.		
Sample date:	17-SEP-13	Finding:	0.6
Chemical:	GROSS ALPHA COUNTING ERROR	Report units:	PCI/L
Dir:	0.		
Sample date:	06-JUN-13	Finding:	27.
Chemical:	NITRATE (AS NO3)	Report units:	MG/L
Dir:	2.		
Sample date:	14-JAN-13	Finding:	2.5
Chemical:	CHROMIUM, HEXAVALENT	Report units:	UG/L
Dir:	1.		
Sample date:	19-SEP-12	Finding:	53.
Chemical:	CHLORIDE	Report units:	MG/L
Dir:	0.		
Sample date:	19-SEP-12	Finding:	58.
Chemical:	SULFATE	Report units:	MG/L
Dir:	0.5		
Sample date:	19-SEP-12	Finding:	170.
Chemical:	BARIUM	Report units:	UG/L
Dir:	100.		
Sample date:	19-SEP-12	Finding:	290.
Chemical:	IRON	Report units:	UG/L
Dir:	100.		
Sample date:	19-SEP-12	Finding:	550.
Chemical:	TOTAL DISSOLVED SOLIDS	Report units:	MG/L
Dir:	0.		
Sample date:	19-SEP-12	Finding:	26.
Chemical:	NITRATE (AS NO3)	Report units:	MG/L
Dir:	2.		
Sample date:	19-SEP-12	Finding:	26000.
Chemical:	CARBON DIOXIDE	Report units:	UG/L
Dir:	0.		
Sample date:	19-SEP-12	Finding:	0.71
Chemical:	TURBIDITY, LABORATORY	Report units:	NTU
Dir:	0.1		
Sample date:	19-SEP-12	Finding:	11.89
Chemical:	AGGRSSIVE INDEX (CORROSIVITY)	Report units:	Not Reported
Dir:	0.		
Sample date:	19-SEP-12	Finding:	5900.
Chemical:	NITRATE + NITRITE (AS N)	Report units:	MG/L
Dir:	0.4		
Sample date:	19-SEP-12	Finding:	1.4
Chemical:	POTASSIUM	Report units:	MG/L
Dir:	0.		
Sample date:	19-SEP-12	Finding:	37.
Chemical:	SODIUM	Report units:	MG/L
Dir:	0.		



## GEOCHECK® - PHYSICAL SETTING SOURCE MAP FINDINGS

Sample date:	19-SEP-12	Finding:	35.
Chemical:	MAGNESIUM	Report units:	MG/L
Dir:	0.		
Sample date:	19-SEP-12	Finding:	74.
Chemical:	CALCIUM	Report units:	MG/L
Dir:	0.		
Sample date:	19-SEP-12	Finding:	330.
Chemical:	HARDNESS (TOTAL) AS CaCO3	Report units:	MG/L
Dir:	0.		
Sample date:	19-SEP-12	Finding:	300.
Chemical:	BICARBONATE ALKALINITY	Report units:	MG/L
Dir:	0.		
Sample date:	19-SEP-12	Finding:	250.
Chemical:	ALKALINITY (TOTAL) AS CaCO3	Report units:	MG/L
Dir:	0.		
Sample date:	19-SEP-12	Finding:	7.23
Chemical:	PH, LABORATORY	Report units:	Not Reported
Dir:	0.		
Sample date:	19-SEP-12	Finding:	700.
Chemical:	SPECIFIC CONDUCTANCE	Report units:	US
Dir:	0.		
Sample date:	19-SEP-12	Finding:	59.
Chemical:	ALUMINUM	Report units:	UG/L
Dir:	50.		
Sample date:	13-JUN-12	Finding:	24.
Chemical:	NITRATE (AS NO3)	Report units:	MG/L
Dir:	2.		

**B10  
WNW  
1/2 - 1 Mile  
Lower**

**CA WELLS 6819**

Seq:	6819	Prim sta c:	06S/01E-03D10 M
Frds no:	4310011015	County:	43
District:	05	User id:	HEN
System no:	4310011	Water type:	G
Source nam:	BREEDING WELL 01	Station ty:	WELL/AMBNT/MUN/INTAKE/SUPPLY
Latitude:	372100.0	Longitude:	1215400.0
Precision:	5	Status:	AR
Comment 1:	Not Reported	Comment 2:	Not Reported
Comment 3:	Not Reported	Comment 4:	Not Reported
Comment 5:	Not Reported	Comment 6:	Not Reported
Comment 7:	Not Reported		
System no:	4310011	System nam:	San Jose Water Company
Hqname:	Not Reported	Address:	1221 S. Bascom Avenue
City:	San Jose	State:	CA
Zip:	95128	Zip ext:	Not Reported
Pop serv:	944000	Connection:	206890
Area serve:	SAN JOSE VICINITY		

# GEOCHECK® - PHYSICAL SETTING SOURCE MAP FINDINGS

Map ID  
 Direction  
 Distance  
 Elevation

Database      EDR ID Number

**B11**  
**WNW**  
**1/2 - 1 Mile**  
**Lower**

**CA WELLS      6836**

Seq:	6836	Prim sta c:	06S/01E-32G01 M
Frds no:	4310011005	County:	43
District:	05	User id:	HEN
System no:	4310011	Water type:	G
Source nam:	BERRYESSA WELL 01	Station ty:	WELL/AMBNT/MUN/INTAKE/SUPPLY
Latitude:	372100.0	Longitude:	1215400.0
Precision:	5	Status:	AU
Comment 1:	Not Reported	Comment 2:	Not Reported
Comment 3:	Not Reported	Comment 4:	Not Reported
Comment 5:	Not Reported	Comment 6:	Not Reported
Comment 7:	Not Reported		

System no:	4310011	System nam:	San Jose Water Company
Hqname:	Not Reported	Address:	1221 S. Bascom Avenue
City:	San Jose	State:	CA
Zip:	95128	Zip ext:	Not Reported
Pop serv:	944000	Connection:	206890
Area serve:	SAN JOSE VICINITY		

Sample date:	13-FEB-17	Finding:	870.
Chemical:	SPECIFIC CONDUCTANCE	Report units:	US
Dir:	0.		

Sample date:	13-FEB-17	Finding:	3.8
Chemical:	NITRATE (AS N)	Report units:	MG/L
Dir:	0.4		

Sample date:	25-FEB-16	Finding:	12.26
Chemical:	AGGRSSIVE INDEX (CORROSIVITY)	Report units:	Not Reported
Dir:	0.		

Sample date:	25-FEB-16	Finding:	3.2
Chemical:	NITRATE + NITRITE (AS N)	Report units:	MG/L
Dir:	0.4		

Sample date:	25-FEB-16	Finding:	0.3
Chemical:	TURBIDITY, LABORATORY	Report units:	NTU
Dir:	0.1		

Sample date:	25-FEB-16	Finding:	0.69
Chemical:	STYRENE	Report units:	UG/L
Dir:	0.5		

Sample date:	25-FEB-16	Finding:	20.
Chemical:	CARBON DIOXIDE	Report units:	UG/L
Dir:	0.		

Sample date:	25-FEB-16	Finding:	0.21
Chemical:	LANGELIER INDEX AT SOURCE TEMP.	Report units:	Not Reported
Dir:	0.		

Sample date:	25-FEB-16	Finding:	620.
Chemical:	TOTAL DISSOLVED SOLIDS	Report units:	MG/L
Dir:	0.		

## GEOCHECK® - PHYSICAL SETTING SOURCE MAP FINDINGS

Sample date:	25-FEB-16	Finding:	2.4
Chemical:	CHROMIUM, HEXAVALENT	Report units:	UG/L
Dir:	1.		
Sample date:	25-FEB-16	Finding:	200.
Chemical:	BARIUM	Report units:	UG/L
Dir:	100.		
Sample date:	25-FEB-16	Finding:	0.16
Chemical:	FLUORIDE (F) (NATURAL-SOURCE)	Report units:	MG/L
Dir:	0.1		
Sample date:	25-FEB-16	Finding:	79.
Chemical:	SULFATE	Report units:	MG/L
Dir:	0.5		
Sample date:	25-FEB-16	Finding:	61.
Chemical:	CHLORIDE	Report units:	MG/L
Dir:	0.		
Sample date:	25-FEB-16	Finding:	1.5
Chemical:	POTASSIUM	Report units:	MG/L
Dir:	0.		
Sample date:	25-FEB-16	Finding:	41.
Chemical:	SODIUM	Report units:	MG/L
Dir:	0.		
Sample date:	25-FEB-16	Finding:	50.
Chemical:	MAGNESIUM	Report units:	MG/L
Dir:	0.		
Sample date:	25-FEB-16	Finding:	82.
Chemical:	CALCIUM	Report units:	MG/L
Dir:	0.		
Sample date:	25-FEB-16	Finding:	410.
Chemical:	HARDNESS (TOTAL) AS CaCO3	Report units:	MG/L
Dir:	0.		
Sample date:	25-FEB-16	Finding:	3.2
Chemical:	NITRATE (AS N)	Report units:	MG/L
Dir:	0.4		
Sample date:	25-FEB-16	Finding:	380.
Chemical:	BICARBONATE ALKALINITY	Report units:	MG/L
Dir:	0.		
Sample date:	25-FEB-16	Finding:	320.
Chemical:	ALKALINITY (TOTAL) AS CaCO3	Report units:	MG/L
Dir:	0.		
Sample date:	25-FEB-16	Finding:	7.45
Chemical:	PH, LABORATORY	Report units:	Not Reported
Dir:	0.		
Sample date:	25-FEB-16	Finding:	860.
Chemical:	SPECIFIC CONDUCTANCE	Report units:	US
Dir:	0.		
Sample date:	15-OCT-15	Finding:	3.7
Chemical:	NITRATE (AS NO3)	Report units:	MG/L

## GEOCHECK® - PHYSICAL SETTING SOURCE MAP FINDINGS

Dir:	2.		
Sample date:	04-NOV-14	Finding:	910.
Chemical:	SPECIFIC CONDUCTANCE	Report units:	US
Dir:	0.		
Sample date:	01-OCT-14	Finding:	3.9
Chemical:	NITRATE (AS NO3)	Report units:	MG/L
Dir:	2.		
Sample date:	10-OCT-13	Finding:	5.5
Chemical:	NITRATE (AS NO3)	Report units:	MG/L
Dir:	2.		
Sample date:	03-OCT-13	Finding:	12.26
Chemical:	AGGRSSIVE INDEX (CORROSIVITY)	Report units:	Not Reported
Dir:	0.		
Sample date:	03-OCT-13	Finding:	0.8
Chemical:	TURBIDITY, LABORATORY	Report units:	NTU
Dir:	0.1		
Sample date:	03-OCT-13	Finding:	0.19
Chemical:	LANGELIER INDEX AT SOURCE TEMP.	Report units:	Not Reported
Dir:	0.		
Sample date:	03-OCT-13	Finding:	16000.
Chemical:	CARBON DIOXIDE	Report units:	UG/L
Dir:	0.		
Sample date:	03-OCT-13	Finding:	820.
Chemical:	SPECIFIC CONDUCTANCE	Report units:	US
Dir:	0.		
Sample date:	03-OCT-13	Finding:	7.55
Chemical:	PH, LABORATORY	Report units:	Not Reported
Dir:	0.		
Sample date:	03-OCT-13	Finding:	280.
Chemical:	ALKALINITY (TOTAL) AS CaCO3	Report units:	MG/L
Dir:	0.		
Sample date:	03-OCT-13	Finding:	340.
Chemical:	BICARBONATE ALKALINITY	Report units:	MG/L
Dir:	0.		
Sample date:	03-OCT-13	Finding:	352.
Chemical:	HARDNESS (TOTAL) AS CaCO3	Report units:	MG/L
Dir:	0.		
Sample date:	03-OCT-13	Finding:	73.
Chemical:	CALCIUM	Report units:	MG/L
Dir:	0.		
Sample date:	03-OCT-13	Finding:	41.
Chemical:	MAGNESIUM	Report units:	MG/L
Dir:	0.		
Sample date:	03-OCT-13	Finding:	530.
Chemical:	TOTAL DISSOLVED SOLIDS	Report units:	MG/L
Dir:	0.		

## GEOCHECK® - PHYSICAL SETTING SOURCE MAP FINDINGS

Sample date:	03-OCT-13	Finding:	170.
Chemical:	BARIUM	Report units:	UG/L
Dir:	100.		
Sample date:	03-OCT-13	Finding:	0.13
Chemical:	FLUORIDE (F) (NATURAL-SOURCE)	Report units:	MG/L
Dir:	0.1		
Sample date:	03-OCT-13	Finding:	77.
Chemical:	SULFATE	Report units:	MG/L
Dir:	0.5		
Sample date:	03-OCT-13	Finding:	55.
Chemical:	CHLORIDE	Report units:	MG/L
Dir:	0.		
Sample date:	03-OCT-13	Finding:	1.3
Chemical:	POTASSIUM	Report units:	MG/L
Dir:	0.		
Sample date:	03-OCT-13	Finding:	40.
Chemical:	SODIUM	Report units:	MG/L
Dir:	0.		
Sample date:	25-JAN-13	Finding:	2.3
Chemical:	CHROMIUM, HEXAVALENT	Report units:	UG/L
Dir:	1.		
Sample date:	09-NOV-12	Finding:	2.07
Chemical:	GROSS ALPHA COUNTING ERROR	Report units:	PCI/L
Dir:	0.		
Sample date:	09-NOV-12	Finding:	2.05
Chemical:	GROSS ALPHA MDA95	Report units:	PCI/L
Dir:	0.		
Sample date:	19-MAR-12	Finding:	0.74
Chemical:	GROSS ALPHA COUNTING ERROR	Report units:	PCI/L
Dir:	0.		
Sample date:	19-MAR-12	Finding:	4.e-002
Chemical:	GROSS ALPHA MDA95	Report units:	PCI/L
Dir:	0.		

**B12  
WNW  
1/2 - 1 Mile  
Lower**

**CA WELLS 6838**

Seq:	6838	Prim sta c:	06S/01E-33F10 M
Frds no:	4310011061	County:	43
District:	05	User id:	HEN
System no:	4310011	Water type:	G
Source nam:	MABURY WELL 02 - STANDBY	Station ty:	WELL/AMBNT/MUN/INTAKE/SUPPLY
Latitude:	372100.0	Longitude:	1215400.0
Precision:	5	Status:	SU
Comment 1:	Not Reported	Comment 2:	Not Reported
Comment 3:	Not Reported	Comment 4:	Not Reported
Comment 5:	Not Reported	Comment 6:	Not Reported
Comment 7:	Not Reported		

## GEOCHECK® - PHYSICAL SETTING SOURCE MAP FINDINGS

System no:	4310011	System nam:	San Jose Water Company
Hqname:	Not Reported	Address:	1221 S. Bascom Avenue
City:	San Jose	State:	CA
Zip:	95128	Zip ext:	Not Reported
Pop serv:	944000	Connection:	206890
Area serve:	SAN JOSE VICINITY		
Sample date:	15-OCT-12	Finding:	660.
Chemical:	IRON	Report units:	UG/L
Dir:	100.		
Sample date:	20-SEP-12	Finding:	27.
Chemical:	NITRATE (AS NO3)	Report units:	MG/L
Dir:	2.		
Sample date:	24-JUL-12	Finding:	580.
Chemical:	IRON	Report units:	UG/L
Dir:	100.		
Sample date:	04-JUN-12	Finding:	30.
Chemical:	NITRATE (AS NO3)	Report units:	MG/L
Dir:	2.		
Sample date:	14-MAY-12	Finding:	290.
Chemical:	IRON	Report units:	UG/L
Dir:	100.		
Sample date:	14-MAY-12	Finding:	85.
Chemical:	MANGANESE	Report units:	UG/L
Dir:	20.		
Sample date:	01-MAR-12	Finding:	28.
Chemical:	NITRATE (AS NO3)	Report units:	MG/L
Dir:	2.		
Sample date:	12-JAN-12	Finding:	380.
Chemical:	IRON	Report units:	UG/L
Dir:	100.		

**C13  
ENE  
1/2 - 1 Mile  
Higher**

**CA WELLS 7659**

Seq:	7659	Prim sta c:	07S/01E-09D04 M
Frds no:	4310011089	County:	43
District:	05	User id:	HEN
System no:	4310011	Water type:	G
Source nam:	SEVENTEENTH ST. WELL 06	Station ty:	WELL/AMBNT/MUN/INTAKE/SUPPLY
Latitude:	372100.0	Longitude:	1215200.0
Precision:	4	Status:	AU
Comment 1:	Not Reported	Comment 2:	Not Reported
Comment 3:	Not Reported	Comment 4:	Not Reported
Comment 5:	Not Reported	Comment 6:	Not Reported
Comment 7:	Not Reported		
System no:	4310011	System nam:	San Jose Water Company
Hqname:	Not Reported	Address:	1221 S. Bascom Avenue
City:	San Jose	State:	CA
Zip:	95128	Zip ext:	Not Reported
Pop serv:	944000	Connection:	206890

## GEOCHECK® - PHYSICAL SETTING SOURCE MAP FINDINGS

Area serve:	SAN JOSE VICINITY		
Sample date:	06-NOV-14	Finding:	68.
Chemical:	CALCIUM	Report units:	MG/L
Dir:	0.		
Sample date:	06-NOV-14	Finding:	1.6
Chemical:	GROSS ALPHA COUNTING ERROR	Report units:	PCI/L
Dir:	0.		
Sample date:	06-NOV-14	Finding:	5200.
Chemical:	NITRATE + NITRITE (AS N)	Report units:	MG/L
Dir:	0.4		
Sample date:	06-NOV-14	Finding:	12.2
Chemical:	AGGRSSIVE INDEX (CORROSIVITY)	Report units:	Not Reported
Dir:	0.		
Sample date:	06-NOV-14	Finding:	1.3
Chemical:	TURBIDITY, LABORATORY	Report units:	NTU
Dir:	0.1		
Sample date:	06-NOV-14	Finding:	17000.
Chemical:	CARBON DIOXIDE	Report units:	UG/L
Dir:	0.		
Sample date:	06-NOV-14	Finding:	23.
Chemical:	NITRATE (AS NO3)	Report units:	MG/L
Dir:	2.		
Sample date:	06-NOV-14	Finding:	0.12
Chemical:	LANGELIER INDEX AT SOURCE TEMP.	Report units:	Not Reported
Dir:	0.		
Sample date:	06-NOV-14	Finding:	530.
Chemical:	TOTAL DISSOLVED SOLIDS	Report units:	MG/L
Dir:	0.		
Sample date:	06-NOV-14	Finding:	140.
Chemical:	IRON	Report units:	UG/L
Dir:	100.		
Sample date:	06-NOV-14	Finding:	200.
Chemical:	BARIUM	Report units:	UG/L
Dir:	100.		
Sample date:	06-NOV-14	Finding:	820.
Chemical:	SPECIFIC CONDUCTANCE	Report units:	US
Dir:	0.		
Sample date:	06-NOV-14	Finding:	7.52
Chemical:	PH, LABORATORY	Report units:	Not Reported
Dir:	0.		
Sample date:	06-NOV-14	Finding:	280.
Chemical:	ALKALINITY (TOTAL) AS CaCO3	Report units:	MG/L
Dir:	0.		
Sample date:	06-NOV-14	Finding:	350.
Chemical:	BICARBONATE ALKALINITY	Report units:	MG/L
Dir:	0.		

## GEOCHECK® - PHYSICAL SETTING SOURCE MAP FINDINGS

Sample date:	06-NOV-14	Finding:	376.
Chemical:	HARDNESS (TOTAL) AS CaCO <sub>3</sub>	Report units:	MG/L
Dir:	0.		
Sample date:	06-NOV-14	Finding:	1.4
Chemical:	GROSS ALPHA MDA95	Report units:	PCI/L
Dir:	0.		
Sample date:	06-NOV-14	Finding:	50.
Chemical:	MAGNESIUM	Report units:	MG/L
Dir:	0.		
Sample date:	06-NOV-14	Finding:	32.
Chemical:	SODIUM	Report units:	MG/L
Dir:	0.		
Sample date:	06-NOV-14	Finding:	1.3
Chemical:	POTASSIUM	Report units:	MG/L
Dir:	0.		
Sample date:	06-NOV-14	Finding:	49.
Chemical:	CHLORIDE	Report units:	MG/L
Dir:	0.		
Sample date:	06-NOV-14	Finding:	70.
Chemical:	SULFATE	Report units:	MG/L
Dir:	0.5		
Sample date:	06-NOV-14	Finding:	0.16
Chemical:	FLUORIDE (F) (NATURAL-SOURCE)	Report units:	MG/L
Dir:	0.1		
Sample date:	10-SEP-14	Finding:	2600.
Chemical:	IRON	Report units:	UG/L
Dir:	100.		
Sample date:	16-JUN-14	Finding:	660.
Chemical:	ALUMINUM	Report units:	UG/L
Dir:	50.		
Sample date:	16-JUN-14	Finding:	1100.
Chemical:	IRON	Report units:	UG/L
Dir:	100.		
Sample date:	17-SEP-13	Finding:	1900.
Chemical:	IRON	Report units:	UG/L
Dir:	100.		
Sample date:	30-MAY-13	Finding:	58.
Chemical:	ALUMINUM	Report units:	UG/L
Dir:	50.		
Sample date:	30-MAY-13	Finding:	120.
Chemical:	IRON	Report units:	UG/L
Dir:	100.		
Sample date:	10-JAN-13	Finding:	3.
Chemical:	CHROMIUM, HEXAVALENT	Report units:	UG/L
Dir:	1.		
Sample date:	19-SEP-12	Finding:	680.
Chemical:	IRON	Report units:	UG/L



## GEOCHECK® - PHYSICAL SETTING SOURCE MAP FINDINGS

Dir:	100.		
Sample date:	08-JUN-12	Finding:	61.
Chemical:	ALUMINUM	Report units:	UG/L
Dir:	50.		
Sample date:	08-JUN-12	Finding:	150.
Chemical:	IRON	Report units:	UG/L
Dir:	100.		
Sample date:	21-MAR-12	Finding:	140.
Chemical:	IRON	Report units:	UG/L
Dir:	100.		

**C14  
ENE  
1/2 - 1 Mile  
Higher**

**CA WELLS 7658**

Seq:	7658	Prim sta c:	07S/01E-09D03 M
Frds no:	4310011088	County:	43
District:	05	User id:	HEN
System no:	4310011	Water type:	G
Source nam:	SEVENTEENTH ST. WELL 03	Station ty:	WELL/AMBNT/MUN/INTAKE/SUPPLY
Latitude:	372100.0	Longitude:	1215200.0
Precision:	4	Status:	AU
Comment 1:	Not Reported	Comment 2:	Not Reported
Comment 3:	Not Reported	Comment 4:	Not Reported
Comment 5:	Not Reported	Comment 6:	Not Reported
Comment 7:	Not Reported		
System no:	4310011	System nam:	San Jose Water Company
Hqname:	Not Reported	Address:	1221 S. Bascom Avenue
City:	San Jose	State:	CA
Zip:	95128	Zip ext:	Not Reported
Pop serv:	944000	Connection:	206890
Area serve:	SAN JOSE VICINITY		
Sample date:	31-JAN-18	Finding:	3.1
Chemical:	NITRATE (AS N)	Report units:	MG/L
Dir:	0.4		
Sample date:	28-SEP-17	Finding:	2.8
Chemical:	NITRATE (AS N)	Report units:	MG/L
Dir:	0.4		
Sample date:	03-MAR-16	Finding:	3.
Chemical:	NITRATE (AS N)	Report units:	MG/L
Dir:	0.4		
Sample date:	03-MAR-16	Finding:	3.
Chemical:	NITRATE + NITRITE (AS N)	Report units:	MG/L
Dir:	0.4		
Sample date:	03-MAR-16	Finding:	3.
Chemical:	NITRATE + NITRITE (AS N)	Report units:	MG/L
Dir:	0.4		
Sample date:	03-MAR-16	Finding:	11.22
Chemical:	AGGRSSIVE INDEX (CORROSIVITY)	Report units:	Not Reported
Dir:	0.		

## GEOCHECK® - PHYSICAL SETTING SOURCE MAP FINDINGS

Sample date:	03-MAR-16	Finding:	11.22
Chemical:	AGGRSSIVE INDEX (CORROSIVITY)	Report units:	Not Reported
Dir:	0.		
Sample date:	03-MAR-16	Finding:	0.18
Chemical:	TURBIDITY, LABORATORY	Report units:	NTU
Dir:	0.1		
Sample date:	03-MAR-16	Finding:	0.18
Chemical:	TURBIDITY, LABORATORY	Report units:	NTU
Dir:	0.1		
Sample date:	03-MAR-16	Finding:	30.
Chemical:	CARBON DIOXIDE	Report units:	UG/L
Dir:	0.		
Sample date:	03-MAR-16	Finding:	30.
Chemical:	CARBON DIOXIDE	Report units:	UG/L
Dir:	0.		
Sample date:	03-MAR-16	Finding:	610.
Chemical:	TOTAL DISSOLVED SOLIDS	Report units:	MG/L
Dir:	0.		
Sample date:	03-MAR-16	Finding:	610.
Chemical:	TOTAL DISSOLVED SOLIDS	Report units:	MG/L
Dir:	0.		
Sample date:	03-MAR-16	Finding:	6.3
Chemical:	SELENIUM	Report units:	UG/L
Dir:	5.		
Sample date:	03-MAR-16	Finding:	5.2
Chemical:	CHROMIUM, HEXAVALENT	Report units:	UG/L
Dir:	1.		
Sample date:	03-MAR-16	Finding:	190.
Chemical:	BARIUM	Report units:	UG/L
Dir:	100.		
Sample date:	03-MAR-16	Finding:	0.15
Chemical:	FLUORIDE (F) (NATURAL-SOURCE)	Report units:	MG/L
Dir:	0.1		
Sample date:	03-MAR-16	Finding:	97.
Chemical:	SULFATE	Report units:	MG/L
Dir:	0.5		
Sample date:	03-MAR-16	Finding:	59.
Chemical:	CHLORIDE	Report units:	MG/L
Dir:	0.		
Sample date:	03-MAR-16	Finding:	1.4
Chemical:	POTASSIUM	Report units:	MG/L
Dir:	0.		
Sample date:	03-MAR-16	Finding:	35.
Chemical:	SODIUM	Report units:	MG/L
Dir:	0.		
Sample date:	03-MAR-16	Finding:	35.
Chemical:	SODIUM	Report units:	MG/L

## GEOCHECK® - PHYSICAL SETTING SOURCE MAP FINDINGS

Dir:	0.		
Sample date:	03-MAR-16	Finding:	60.
Chemical:	MAGNESIUM	Report units:	MG/L
Dir:	0.		
Sample date:	03-MAR-16	Finding:	60.
Chemical:	MAGNESIUM	Report units:	MG/L
Dir:	0.		
Sample date:	03-MAR-16	Finding:	920.
Chemical:	SPECIFIC CONDUCTANCE	Report units:	US
Dir:	0.		
Sample date:	03-MAR-16	Finding:	6.86
Chemical:	PH, LABORATORY	Report units:	Not Reported
Dir:	0.		
Sample date:	03-MAR-16	Finding:	6.86
Chemical:	PH, LABORATORY	Report units:	Not Reported
Dir:	0.		
Sample date:	03-MAR-16	Finding:	120.
Chemical:	ALKALINITY (TOTAL) AS CaCO <sub>3</sub>	Report units:	MG/L
Dir:	0.		
Sample date:	03-MAR-16	Finding:	150.
Chemical:	BICARBONATE ALKALINITY	Report units:	MG/L
Dir:	0.		
Sample date:	03-MAR-16	Finding:	150.
Chemical:	BICARBONATE ALKALINITY	Report units:	MG/L
Dir:	0.		
Sample date:	03-MAR-16	Finding:	436.
Chemical:	HARDNESS (TOTAL) AS CaCO <sub>3</sub>	Report units:	MG/L
Dir:	0.		
Sample date:	03-MAR-16	Finding:	436.
Chemical:	HARDNESS (TOTAL) AS CaCO <sub>3</sub>	Report units:	MG/L
Dir:	0.		
Sample date:	03-MAR-16	Finding:	76.
Chemical:	CALCIUM	Report units:	MG/L
Dir:	0.		
Sample date:	03-MAR-16	Finding:	76.
Chemical:	CALCIUM	Report units:	MG/L
Dir:	0.		
Sample date:	11-SEP-13	Finding:	7.42
Chemical:	PH, LABORATORY	Report units:	Not Reported
Dir:	0.		
Sample date:	11-SEP-13	Finding:	900.
Chemical:	SPECIFIC CONDUCTANCE	Report units:	US
Dir:	0.		
Sample date:	11-SEP-13	Finding:	560.
Chemical:	TOTAL DISSOLVED SOLIDS	Report units:	MG/L
Dir:	0.		

## GEOCHECK® - PHYSICAL SETTING SOURCE MAP FINDINGS

Sample date:	11-SEP-13	Finding:	3700.
Chemical:	NITRATE + NITRITE (AS N)	Report units:	MG/L
Dir:	0.4		
Sample date:	11-SEP-13	Finding:	12.2
Chemical:	AGGRSSIVE INDEX (CORROSIVITY)	Report units:	Not Reported
Dir:	0.		
Sample date:	11-SEP-13	Finding:	22000.
Chemical:	CARBON DIOXIDE	Report units:	UG/L
Dir:	0.		
Sample date:	11-SEP-13	Finding:	0.11
Chemical:	LANGELIER INDEX AT SOURCE TEMP.	Report units:	Not Reported
Dir:	0.		
Sample date:	11-SEP-13	Finding:	320.
Chemical:	ALKALINITY (TOTAL) AS CaCO3	Report units:	MG/L
Dir:	0.		
Sample date:	11-SEP-13	Finding:	5.5
Chemical:	SELENIUM	Report units:	UG/L
Dir:	5.		
Sample date:	11-SEP-13	Finding:	190.
Chemical:	BARIUM	Report units:	UG/L
Dir:	100.		
Sample date:	11-SEP-13	Finding:	0.18
Chemical:	FLUORIDE (F) (NATURAL-SOURCE)	Report units:	MG/L
Dir:	0.1		
Sample date:	11-SEP-13	Finding:	78.
Chemical:	SULFATE	Report units:	MG/L
Dir:	0.5		
Sample date:	11-SEP-13	Finding:	54.
Chemical:	CHLORIDE	Report units:	MG/L
Dir:	0.		
Sample date:	11-SEP-13	Finding:	1.3
Chemical:	POTASSIUM	Report units:	MG/L
Dir:	0.		
Sample date:	11-SEP-13	Finding:	37.
Chemical:	SODIUM	Report units:	MG/L
Dir:	0.		
Sample date:	11-SEP-13	Finding:	56.
Chemical:	MAGNESIUM	Report units:	MG/L
Dir:	0.		
Sample date:	11-SEP-13	Finding:	77.
Chemical:	CALCIUM	Report units:	MG/L
Dir:	0.		
Sample date:	11-SEP-13	Finding:	423.
Chemical:	HARDNESS (TOTAL) AS CaCO3	Report units:	MG/L
Dir:	0.		
Sample date:	11-SEP-13	Finding:	380.
Chemical:	BICARBONATE ALKALINITY	Report units:	MG/L

## GEOCHECK® - PHYSICAL SETTING SOURCE MAP FINDINGS

Dir:	0.	Finding:	4.7
Sample date:	08-APR-13	Report units:	UG/L
Chemical:	CHROMIUM, HEXAVALENT		
Dir:	1.		

**C15  
ENE  
1/2 - 1 Mile  
Higher**

**CA WELLS 7657**

Seq:	7657	Prim sta c:	07S/01E-09D02 M
Frds no:	4310011087	County:	43
District:	05	User id:	HEN
System no:	4310011	Water type:	G
Source nam:	SEVENTEENTH ST. WELL 01 - INACTIVE	Station ty:	WELL/AMBNT/MUN/INTAKE/SUPPLY
Latitude:	372100.0	Longitude:	1215200.0
Precision:	8	Status:	IU
Comment 1:	Not Reported	Comment 2:	Not Reported
Comment 3:	Not Reported	Comment 4:	Not Reported
Comment 5:	Not Reported	Comment 6:	Not Reported
Comment 7:	Not Reported		
System no:	4310011	System nam:	San Jose Water Company
Hqname:	Not Reported	Address:	1221 S. Bascom Avenue
City:	San Jose	State:	CA
Zip:	95128	Zip ext:	Not Reported
Pop serv:	944000	Connection:	206890
Area serve:	SAN JOSE VICINITY		

**C16  
ENE  
1/2 - 1 Mile  
Higher**

**CA WELLS 7664**

Seq:	7664	Prim sta c:	07S/01E-09D09 M
Frds no:	4310011094	County:	43
District:	05	User id:	HEN
System no:	4310011	Water type:	G
Source nam:	SEVENTEENTH ST. WELL 12	Station ty:	WELL/AMBNT/MUN/INTAKE/SUPPLY
Latitude:	372100.0	Longitude:	1215200.0
Precision:	4	Status:	AU
Comment 1:	Not Reported	Comment 2:	Not Reported
Comment 3:	Not Reported	Comment 4:	Not Reported
Comment 5:	Not Reported	Comment 6:	Not Reported
Comment 7:	Not Reported		
System no:	4310011	System nam:	San Jose Water Company
Hqname:	Not Reported	Address:	1221 S. Bascom Avenue
City:	San Jose	State:	CA
Zip:	95128	Zip ext:	Not Reported
Pop serv:	944000	Connection:	206890
Area serve:	SAN JOSE VICINITY		
Sample date:	31-JAN-18	Finding:	4.5
Chemical:	NITRATE (AS N)	Report units:	MG/L
Dir:	0.4		
Sample date:	21-DEC-17	Finding:	0.72
Chemical:	RADIUM 228 MDA95	Report units:	PCI/L

## GEOCHECK® - PHYSICAL SETTING SOURCE MAP FINDINGS

Dir:	0.		
Sample date:	21-DEC-17	Finding:	0.47
Chemical:	RADIUM 226 MDA95	Report units:	PCI/L
Dir:	0.		
Sample date:	21-DEC-17	Finding:	0.15
Chemical:	GROSS ALPHA MDA95	Report units:	PCI/L
Dir:	0.		
Sample date:	21-DEC-17	Finding:	0.42
Chemical:	GROSS BETA COUNTING ERROR	Report units:	PCI/L
Dir:	0.		
Sample date:	21-DEC-17	Finding:	0.31
Chemical:	GROSS ALPHA COUNTING ERROR	Report units:	PCI/L
Dir:	0.		
Sample date:	21-DEC-17	Finding:	1.1
Chemical:	GROSS BETA MDA95	Report units:	PCI/L
Dir:	0.		
Sample date:	31-JAN-17	Finding:	700.
Chemical:	SPECIFIC CONDUCTANCE	Report units:	US
Dir:	0.		
Sample date:	31-JAN-17	Finding:	3.7
Chemical:	NITRATE + NITRITE (AS N)	Report units:	MG/L
Dir:	0.4		
Sample date:	31-JAN-17	Finding:	12.24
Chemical:	AGGRSSIVE INDEX (CORROSIVITY)	Report units:	Not Reported
Dir:	0.		
Sample date:	31-JAN-17	Finding:	0.48
Chemical:	TURBIDITY, LABORATORY	Report units:	NTU
Dir:	0.1		
Sample date:	31-JAN-17	Finding:	13.
Chemical:	CARBON DIOXIDE	Report units:	UG/L
Dir:	0.		
Sample date:	31-JAN-17	Finding:	0.16
Chemical:	LANGELIER INDEX AT SOURCE TEMP.	Report units:	Not Reported
Dir:	0.		
Sample date:	31-JAN-17	Finding:	500.
Chemical:	TOTAL DISSOLVED SOLIDS	Report units:	MG/L
Dir:	0.		
Sample date:	31-JAN-17	Finding:	210.
Chemical:	BARIUM	Report units:	UG/L
Dir:	100.		
Sample date:	31-JAN-17	Finding:	0.14
Chemical:	FLUORIDE (F) (NATURAL-SOURCE)	Report units:	MG/L
Dir:	0.1		
Sample date:	31-JAN-17	Finding:	68.
Chemical:	SULFATE	Report units:	MG/L
Dir:	0.5		

## GEOCHECK® - PHYSICAL SETTING SOURCE MAP FINDINGS

Sample date:	31-JAN-17	Finding:	49.
Chemical:	CHLORIDE	Report units:	MG/L
Dir:	0.		
Sample date:	31-JAN-17	Finding:	1.3
Chemical:	POTASSIUM	Report units:	MG/L
Dir:	0.		
Sample date:	31-JAN-17	Finding:	32.
Chemical:	SODIUM	Report units:	MG/L
Dir:	0.		
Sample date:	31-JAN-17	Finding:	39.
Chemical:	MAGNESIUM	Report units:	MG/L
Dir:	0.		
Sample date:	31-JAN-17	Finding:	65.
Chemical:	CALCIUM	Report units:	MG/L
Dir:	0.		
Sample date:	31-JAN-17	Finding:	323.
Chemical:	HARDNESS (TOTAL) AS CaCO <sub>3</sub>	Report units:	MG/L
Dir:	0.		
Sample date:	31-JAN-17	Finding:	3.7
Chemical:	NITRATE (AS N)	Report units:	MG/L
Dir:	0.4		
Sample date:	31-JAN-17	Finding:	320.
Chemical:	BICARBONATE ALKALINITY	Report units:	MG/L
Dir:	0.		
Sample date:	31-JAN-17	Finding:	260.
Chemical:	ALKALINITY (TOTAL) AS CaCO <sub>3</sub>	Report units:	MG/L
Dir:	0.		
Sample date:	31-JAN-17	Finding:	7.61
Chemical:	PH, LABORATORY	Report units:	Not Reported
Dir:	0.		
Sample date:	31-JAN-17	Finding:	5.
Chemical:	COLOR	Report units:	UNITS
Dir:	0.		
Sample date:	01-DEC-16	Finding:	2.5
Chemical:	CHROMIUM, HEXAVALENT	Report units:	UG/L
Dir:	1.		
Sample date:	01-DEC-16	Finding:	3.9
Chemical:	NITRATE (AS N)	Report units:	MG/L
Dir:	0.4		
Sample date:	13-JAN-16	Finding:	4.
Chemical:	NITRATE (AS N)	Report units:	MG/L
Dir:	0.4		
Sample date:	05-NOV-14	Finding:	7.48
Chemical:	PH, LABORATORY	Report units:	Not Reported
Dir:	0.		
Sample date:	05-NOV-14	Finding:	800.
Chemical:	SPECIFIC CONDUCTANCE	Report units:	US

## GEOCHECK® - PHYSICAL SETTING SOURCE MAP FINDINGS

Dir:	0.		
Sample date:	05-NOV-14	Finding:	79.
Chemical:	CALCIUM	Report units:	MG/L
Dir:	0.		
Sample date:	05-NOV-14	Finding:	40.
Chemical:	MAGNESIUM	Report units:	MG/L
Dir:	0.		
Sample date:	05-NOV-14	Finding:	280.
Chemical:	ALKALINITY (TOTAL) AS CaCO <sub>3</sub>	Report units:	MG/L
Dir:	0.		
Sample date:	05-NOV-14	Finding:	33.
Chemical:	SODIUM	Report units:	MG/L
Dir:	0.		
Sample date:	05-NOV-14	Finding:	359.
Chemical:	HARDNESS (TOTAL) AS CaCO <sub>3</sub>	Report units:	MG/L
Dir:	0.		
Sample date:	05-NOV-14	Finding:	340.
Chemical:	BICARBONATE ALKALINITY	Report units:	MG/L
Dir:	0.		
Sample date:	05-NOV-14	Finding:	1.4
Chemical:	POTASSIUM	Report units:	MG/L
Dir:	0.		
Sample date:	05-NOV-14	Finding:	46.
Chemical:	CHLORIDE	Report units:	MG/L
Dir:	0.		
Sample date:	05-NOV-14	Finding:	3500.
Chemical:	NITRATE + NITRITE (AS N)	Report units:	MG/L
Dir:	0.4		
Sample date:	05-NOV-14	Finding:	12.21
Chemical:	AGGRSSIVE INDEX (CORROSIVITY)	Report units:	Not Reported
Dir:	0.		
Sample date:	05-NOV-14	Finding:	0.87
Chemical:	TURBIDITY, LABORATORY	Report units:	NTU
Dir:	0.1		
Sample date:	05-NOV-14	Finding:	17000.
Chemical:	CARBON DIOXIDE	Report units:	UG/L
Dir:	0.		
Sample date:	05-NOV-14	Finding:	0.14
Chemical:	LANGELIER INDEX AT SOURCE TEMP.	Report units:	Not Reported
Dir:	0.		
Sample date:	05-NOV-14	Finding:	570.
Chemical:	TOTAL DISSOLVED SOLIDS	Report units:	MG/L
Dir:	0.		
Sample date:	05-NOV-14	Finding:	120.
Chemical:	IRON	Report units:	UG/L
Dir:	100.		



## GEOCHECK® - PHYSICAL SETTING SOURCE MAP FINDINGS

Sample date:	05-NOV-14	Finding:	280.
Chemical:	BARIUM	Report units:	UG/L
Dir:	100.		
Sample date:	05-NOV-14	Finding:	0.12
Chemical:	FLUORIDE (F) (NATURAL-SOURCE)	Report units:	MG/L
Dir:	0.1		
Sample date:	05-NOV-14	Finding:	65.
Chemical:	SULFATE	Report units:	MG/L
Dir:	0.5		
Sample date:	08-APR-13	Finding:	3.1
Chemical:	CHROMIUM, HEXAVALENT	Report units:	UG/L
Dir:	1.		

**C17  
ENE  
1/2 - 1 Mile  
Higher**

**CA WELLS 7663**

Seq:	7663	Prim sta c:	07S/01E-09D08 M
Frds no:	4310011093	County:	43
District:	05	User id:	HEN
System no:	4310011	Water type:	G
Source nam:	SEVENTEENTH ST. WELL 11	Station ty:	WELL/AMBNT/MUN/INTAKE/SUPPLY
Latitude:	372100.0	Longitude:	1215200.0
Precision:	8	Status:	AU
Comment 1:	Not Reported	Comment 2:	Not Reported
Comment 3:	Not Reported	Comment 4:	Not Reported
Comment 5:	Not Reported	Comment 6:	Not Reported
Comment 7:	Not Reported		
System no:	4310011	System nam:	San Jose Water Company
Hqname:	Not Reported	Address:	1221 S. Bascom Avenue
City:	San Jose	State:	CA
Zip:	95128	Zip ext:	Not Reported
Pop serv:	944000	Connection:	206890
Area serve:	SAN JOSE VICINITY		
Sample date:	31-JAN-18	Finding:	5.1
Chemical:	NITRATE (AS N)	Report units:	MG/L
Dir:	0.4		
Sample date:	31-JAN-17	Finding:	3.8
Chemical:	NITRATE (AS N)	Report units:	MG/L
Dir:	0.4		
Sample date:	30-NOV-16	Finding:	1.62
Chemical:	GROSS ALPHA COUNTING ERROR	Report units:	PCI/L
Dir:	0.		
Sample date:	30-NOV-16	Finding:	2.1
Chemical:	GROSS ALPHA MDA95	Report units:	PCI/L
Dir:	0.		
Sample date:	20-JUN-16	Finding:	39.
Chemical:	MAGNESIUM	Report units:	MG/L
Dir:	0.		
Sample date:	20-JUN-16	Finding:	60.

## GEOCHECK® - PHYSICAL SETTING SOURCE MAP FINDINGS

Chemical:	CALCIUM	Report units:	MG/L
Dir:	0.		
Sample date:	20-JUN-16	Finding:	308.
Chemical:	HARDNESS (TOTAL) AS CaCO <sub>3</sub>	Report units:	MG/L
Dir:	0.		
Sample date:	20-JUN-16	Finding:	3.6
Chemical:	NITRATE (AS N)	Report units:	MG/L
Dir:	0.4		
Sample date:	20-JUN-16	Finding:	310.
Chemical:	BICARBONATE ALKALINITY	Report units:	MG/L
Dir:	0.		
Sample date:	20-JUN-16	Finding:	260.
Chemical:	ALKALINITY (TOTAL) AS CaCO <sub>3</sub>	Report units:	MG/L
Dir:	0.		
Sample date:	20-JUN-16	Finding:	7.07
Chemical:	PH, LABORATORY	Report units:	Not Reported
Dir:	0.		
Sample date:	20-JUN-16	Finding:	750.
Chemical:	SPECIFIC CONDUCTANCE	Report units:	US
Dir:	0.		
Sample date:	20-JUN-16	Finding:	410.
Chemical:	TOTAL DISSOLVED SOLIDS	Report units:	MG/L
Dir:	0.		
Sample date:	20-JUN-16	Finding:	40.
Chemical:	CARBON DIOXIDE	Report units:	UG/L
Dir:	0.		
Sample date:	20-JUN-16	Finding:	0.35
Chemical:	TURBIDITY, LABORATORY	Report units:	NTU
Dir:	0.1		
Sample date:	20-JUN-16	Finding:	11.65
Chemical:	AGGRSSIVE INDEX (CORROSIVITY)	Report units:	Not Reported
Dir:	0.		
Sample date:	20-JUN-16	Finding:	3.7
Chemical:	NITRATE + NITRITE (AS N)	Report units:	MG/L
Dir:	0.4		
Sample date:	20-JUN-16	Finding:	33.
Chemical:	SODIUM	Report units:	MG/L
Dir:	0.		
Sample date:	20-JUN-16	Finding:	1.1
Chemical:	POTASSIUM	Report units:	MG/L
Dir:	0.		
Sample date:	20-JUN-16	Finding:	60.
Chemical:	CHLORIDE	Report units:	MG/L
Dir:	0.		
Sample date:	20-JUN-16	Finding:	32.
Chemical:	SULFATE	Report units:	MG/L
Dir:	0.5		

## GEOCHECK® - PHYSICAL SETTING SOURCE MAP FINDINGS

Sample date:	20-JUN-16	Finding:	0.14
Chemical:	FLUORIDE (F) (NATURAL-SOURCE)	Report units:	MG/L
Dir:	0.1		
Sample date:	20-JUN-16	Finding:	1.7
Chemical:	CHROMIUM, HEXAVALENT	Report units:	UG/L
Dir:	1.		
Sample date:	20-JUN-16	Finding:	180.
Chemical:	BARIUM	Report units:	UG/L
Dir:	100.		
Sample date:	02-MAR-16	Finding:	4.1
Chemical:	NITRATE + NITRITE (AS N)	Report units:	MG/L
Dir:	0.4		
Sample date:	02-MAR-16	Finding:	11.53
Chemical:	AGGRSSIVE INDEX (CORROSIVITY)	Report units:	Not Reported
Dir:	0.		
Sample date:	02-MAR-16	Finding:	0.97
Chemical:	TURBIDITY, LABORATORY	Report units:	NTU
Dir:	0.1		
Sample date:	02-MAR-16	Finding:	510.
Chemical:	TOTAL DISSOLVED SOLIDS	Report units:	MG/L
Dir:	0.		
Sample date:	02-MAR-16	Finding:	220.
Chemical:	IRON	Report units:	UG/L
Dir:	100.		
Sample date:	02-MAR-16	Finding:	2.4
Chemical:	CHROMIUM, HEXAVALENT	Report units:	UG/L
Dir:	1.		
Sample date:	02-MAR-16	Finding:	210.
Chemical:	BARIUM	Report units:	UG/L
Dir:	100.		
Sample date:	02-MAR-16	Finding:	0.14
Chemical:	FLUORIDE (F) (NATURAL-SOURCE)	Report units:	MG/L
Dir:	0.1		
Sample date:	02-MAR-16	Finding:	70.
Chemical:	SULFATE	Report units:	MG/L
Dir:	0.5		
Sample date:	02-MAR-16	Finding:	48.
Chemical:	CHLORIDE	Report units:	MG/L
Dir:	0.		
Sample date:	02-MAR-16	Finding:	1.4
Chemical:	POTASSIUM	Report units:	MG/L
Dir:	0.		
Sample date:	02-MAR-16	Finding:	33.
Chemical:	SODIUM	Report units:	MG/L
Dir:	0.		
Sample date:	02-MAR-16	Finding:	44.
Chemical:	MAGNESIUM	Report units:	MG/L

## GEOCHECK® - PHYSICAL SETTING SOURCE MAP FINDINGS

Dir:	0.		
Sample date:	02-MAR-16	Finding:	68.
Chemical:	CALCIUM	Report units:	MG/L
Dir:	0.		
Sample date:	02-MAR-16	Finding:	351.
Chemical:	HARDNESS (TOTAL) AS CaCO <sub>3</sub>	Report units:	MG/L
Dir:	0.		
Sample date:	02-MAR-16	Finding:	4.1
Chemical:	NITRATE (AS N)	Report units:	MG/L
Dir:	0.4		
Sample date:	02-MAR-16	Finding:	340.
Chemical:	BICARBONATE ALKALINITY	Report units:	MG/L
Dir:	0.		
Sample date:	02-MAR-16	Finding:	280.
Chemical:	ALKALINITY (TOTAL) AS CaCO <sub>3</sub>	Report units:	MG/L
Dir:	0.		
Sample date:	02-MAR-16	Finding:	6.86
Chemical:	PH, LABORATORY	Report units:	Not Reported
Dir:	0.		
Sample date:	02-MAR-16	Finding:	750.
Chemical:	SPECIFIC CONDUCTANCE	Report units:	US
Dir:	0.		
Sample date:	02-MAR-16	Finding:	5.
Chemical:	COLOR	Report units:	UNITS
Dir:	0.		
Sample date:	02-MAR-16	Finding:	75.
Chemical:	CARBON DIOXIDE	Report units:	UG/L
Dir:	0.		
Sample date:	26-JAN-16	Finding:	1.43
Chemical:	GROSS ALPHA COUNTING ERROR	Report units:	PCI/L
Dir:	0.		
Sample date:	26-JAN-16	Finding:	4.3
Chemical:	NITRATE (AS N)	Report units:	MG/L
Dir:	0.4		
Sample date:	26-JAN-16	Finding:	1.51
Chemical:	GROSS ALPHA MDA95	Report units:	PCI/L
Dir:	0.		
Sample date:	21-JUL-15	Finding:	110.
Chemical:	IRON	Report units:	UG/L
Dir:	100.		
Sample date:	23-DEC-14	Finding:	120.
Chemical:	IRON	Report units:	UG/L
Dir:	100.		
Sample date:	10-JUN-14	Finding:	170.
Chemical:	IRON	Report units:	UG/L
Dir:	100.		

## GEOCHECK® - PHYSICAL SETTING SOURCE MAP FINDINGS

Sample date:	08-APR-14	Finding:	9.1
Chemical:	NITRATE (AS NO3)	Report units:	MG/L
Dir:	2.		
Sample date:	16-JAN-14	Finding:	2.
Chemical:	ODOR THRESHOLD @ 60 C	Report units:	TON
Dir:	1.		
Sample date:	13-JAN-14	Finding:	500.
Chemical:	TOTAL DISSOLVED SOLIDS	Report units:	MG/L
Dir:	0.		
Sample date:	13-JAN-14	Finding:	30000.
Chemical:	CARBON DIOXIDE	Report units:	UG/L
Dir:	0.		
Sample date:	13-JAN-14	Finding:	5.
Chemical:	TURBIDITY, LABORATORY	Report units:	NTU
Dir:	0.1		
Sample date:	13-JAN-14	Finding:	11.89
Chemical:	AGGRSSIVE INDEX (CORROSIIVITY)	Report units:	Not Reported
Dir:	0.		
Sample date:	13-JAN-14	Finding:	3800.
Chemical:	NITRATE + NITRITE (AS N)	Report units:	MG/L
Dir:	0.4		
Sample date:	13-JAN-14	Finding:	12.
Chemical:	COLOR	Report units:	UNITS
Dir:	0.		
Sample date:	13-JAN-14	Finding:	760.
Chemical:	SPECIFIC CONDUCTANCE	Report units:	US
Dir:	0.		
Sample date:	13-JAN-14	Finding:	7.3
Chemical:	PH, LABORATORY	Report units:	Not Reported
Dir:	0.		
Sample date:	13-JAN-14	Finding:	270.
Chemical:	ALKALINITY (TOTAL) AS CaCO3	Report units:	MG/L
Dir:	0.		
Sample date:	13-JAN-14	Finding:	330.
Chemical:	BICARBONATE ALKALINITY	Report units:	MG/L
Dir:	0.		
Sample date:	13-JAN-14	Finding:	298.
Chemical:	HARDNESS (TOTAL) AS CaCO3	Report units:	MG/L
Dir:	0.		
Sample date:	13-JAN-14	Finding:	59.
Chemical:	CALCIUM	Report units:	MG/L
Dir:	0.		
Sample date:	13-JAN-14	Finding:	36.
Chemical:	MAGNESIUM	Report units:	MG/L
Dir:	0.		
Sample date:	13-JAN-14	Finding:	41.
Chemical:	SODIUM	Report units:	MG/L

## GEOCHECK® - PHYSICAL SETTING SOURCE MAP FINDINGS

Dir:	0.	Finding:	1.2
Sample date:	13-JAN-14	Report units:	MG/L
Chemical:	POTASSIUM		
Dir:	0.		
Sample date:	13-JAN-14	Finding:	42.
Chemical:	CHLORIDE	Report units:	MG/L
Dir:	0.		
Sample date:	13-JAN-14	Finding:	61.
Chemical:	SULFATE	Report units:	MG/L
Dir:	0.5		
Sample date:	13-JAN-14	Finding:	200.
Chemical:	BARIUM	Report units:	UG/L
Dir:	100.		
Sample date:	13-JAN-14	Finding:	870.
Chemical:	IRON	Report units:	UG/L
Dir:	100.		
Sample date:	13-JAN-14	Finding:	33.
Chemical:	MANGANESE	Report units:	UG/L
Dir:	20.		
Sample date:	20-JAN-12	Finding:	7.9
Chemical:	NITRATE (AS NO3)	Report units:	MG/L
Dir:	2.		

**C18  
ENE  
1/2 - 1 Mile  
Higher**

**CA WELLS 7662**

Seq:	7662	Prim sta c:	07S/01E-09D07 M
Frds no:	4310011092	County:	43
District:	05	User id:	HEN
System no:	4310011	Water type:	G
Source nam:	SEVENTEENTH ST. WELL 10	Station ty:	WELL/AMBNT/MUN/INTAKE/SUPPLY
Latitude:	372100.0	Longitude:	1215200.0
Precision:	5	Status:	AU
Comment 1:	Not Reported	Comment 2:	Not Reported
Comment 3:	Not Reported	Comment 4:	Not Reported
Comment 5:	Not Reported	Comment 6:	Not Reported
Comment 7:	Not Reported		
System no:	4310011	System nam:	San Jose Water Company
Hqname:	Not Reported	Address:	1221 S. Bascom Avenue
City:	San Jose	State:	CA
Zip:	95128	Zip ext:	Not Reported
Pop serv:	944000	Connection:	206890
Area serve:	SAN JOSE VICINITY		
Sample date:	14-JUN-16	Finding:	43.
Chemical:	SODIUM	Report units:	MG/L
Dir:	0.		
Sample date:	14-JUN-16	Finding:	11.87
Chemical:	AGGRSSIVE INDEX (CORROSIVITY)	Report units:	Not Reported
Dir:	0.		

## GEOCHECK® - PHYSICAL SETTING SOURCE MAP FINDINGS

Sample date:	14-JUN-16	Finding:	0.51
Chemical:	TURBIDITY, LABORATORY	Report units:	NTU
Dir:	0.1		
Sample date:	14-JUN-16	Finding:	40.
Chemical:	CARBON DIOXIDE	Report units:	UG/L
Dir:	0.		
Sample date:	14-JUN-16	Finding:	820.
Chemical:	SPECIFIC CONDUCTANCE	Report units:	US
Dir:	0.		
Sample date:	14-JUN-16	Finding:	7.19
Chemical:	PH, LABORATORY	Report units:	Not Reported
Dir:	0.		
Sample date:	14-JUN-16	Finding:	280.
Chemical:	ALKALINITY (TOTAL) AS CaCO3	Report units:	MG/L
Dir:	0.		
Sample date:	14-JUN-16	Finding:	340.
Chemical:	BICARBONATE ALKALINITY	Report units:	MG/L
Dir:	0.		
Sample date:	14-JUN-16	Finding:	4.2
Chemical:	NITRATE (AS N)	Report units:	MG/L
Dir:	0.4		
Sample date:	14-JUN-16	Finding:	325.
Chemical:	HARDNESS (TOTAL) AS CaCO3	Report units:	MG/L
Dir:	0.		
Sample date:	14-JUN-16	Finding:	70.
Chemical:	CALCIUM	Report units:	MG/L
Dir:	0.		
Sample date:	14-JUN-16	Finding:	36.
Chemical:	MAGNESIUM	Report units:	MG/L
Dir:	0.		
Sample date:	14-JUN-16	Finding:	4.2
Chemical:	NITRATE + NITRITE (AS N)	Report units:	MG/L
Dir:	0.4		
Sample date:	14-JUN-16	Finding:	1.4
Chemical:	POTASSIUM	Report units:	MG/L
Dir:	0.		
Sample date:	14-JUN-16	Finding:	62.
Chemical:	CHLORIDE	Report units:	MG/L
Dir:	0.		
Sample date:	14-JUN-16	Finding:	57.
Chemical:	SULFATE	Report units:	MG/L
Dir:	0.5		
Sample date:	14-JUN-16	Finding:	0.11
Chemical:	FLUORIDE (F) (NATURAL-SOURCE)	Report units:	MG/L
Dir:	0.1		
Sample date:	14-JUN-16	Finding:	210.
Chemical:	BARIUM	Report units:	UG/L

## GEOCHECK® - PHYSICAL SETTING SOURCE MAP FINDINGS

Dir:	100.		
Sample date:	14-JUN-16	Finding:	2.3
Chemical:	CHROMIUM, HEXAVALENT	Report units:	UG/L
Dir:	1.		
Sample date:	14-JUN-16	Finding:	510.
Chemical:	TOTAL DISSOLVED SOLIDS	Report units:	MG/L
Dir:	0.		
Sample date:	02-MAR-16	Finding:	4.2
Chemical:	NITRATE (AS N)	Report units:	MG/L
Dir:	0.4		
Sample date:	19-MAR-15	Finding:	20.
Chemical:	NITRATE (AS NO3)	Report units:	MG/L
Dir:	2.		
Sample date:	13-NOV-13	Finding:	3.1
Chemical:	NITRATE (AS NO3)	Report units:	MG/L
Dir:	2.		
Sample date:	30-MAY-13	Finding:	2.9
Chemical:	CHROMIUM, HEXAVALENT	Report units:	UG/L
Dir:	1.		



# GEOCHECK® - PHYSICAL SETTING SOURCE MAP FINDINGS RADON

## AREA RADON INFORMATION

State Database: CA Radon

### Radon Test Results

Zipcode	Num Tests	> 4 pCi/L
95112	19	1

Federal EPA Radon Zone for SANTA CLARA County: 2

- Note: Zone 1 indoor average level > 4 pCi/L.  
 : Zone 2 indoor average level >= 2 pCi/L and <= 4 pCi/L.  
 : Zone 3 indoor average level < 2 pCi/L.

---

Federal Area Radon Information for Zip Code: 95112

Number of sites tested: 1

Area	Average Activity	% <4 pCi/L	% 4-20 pCi/L	% >20 pCi/L
Living Area - 1st Floor	-1.100 pCi/L	100%	0%	0%
Living Area - 2nd Floor	Not Reported	Not Reported	Not Reported	Not Reported
Basement	Not Reported	Not Reported	Not Reported	Not Reported

# PHYSICAL SETTING SOURCE RECORDS SEARCHED

## TOPOGRAPHIC INFORMATION

### USGS 7.5' Digital Elevation Model (DEM)

Source: United States Geologic Survey

EDR acquired the USGS 7.5' Digital Elevation Model in 2002 and updated it in 2006. The 7.5 minute DEM corresponds to the USGS 1:24,000- and 1:25,000-scale topographic quadrangle maps. The DEM provides elevation data with consistent elevation units and projection.

### Current USGS 7.5 Minute Topographic Map

Source: U.S. Geological Survey

## HYDROLOGIC INFORMATION

Flood Zone Data: This data was obtained from the Federal Emergency Management Agency (FEMA). It depicts 100-year and 500-year flood zones as defined by FEMA. It includes the National Flood Hazard Layer (NFHL) which incorporates Flood Insurance Rate Map (FIRM) data and Q3 data from FEMA in areas not covered by NFHL.

Source: FEMA

Telephone: 877-336-2627

Date of Government Version: 2003, 2015

NWI: National Wetlands Inventory. This data, available in select counties across the country, was obtained by EDR in 2002, 2005 and 2010 from the U.S. Fish and Wildlife Service.

### State Wetlands Data: Wetland Inventory

Source: Department of Fish and Wildlife

Telephone: 916-445-0411

## HYDROGEOLOGIC INFORMATION

### AQUIFLOW<sup>R</sup> Information System

Source: EDR proprietary database of groundwater flow information

EDR has developed the AQUIFLOW Information System (AIS) to provide data on the general direction of groundwater flow at specific points. EDR has reviewed reports submitted to regulatory authorities at select sites and has extracted the date of the report, hydrogeologically determined groundwater flow direction and depth to water table information.

## GEOLOGIC INFORMATION

### Geologic Age and Rock Stratigraphic Unit

Source: P.G. Schruben, R.E. Arndt and W.J. Bawiec, Geology of the Conterminous U.S. at 1:2,500,000 Scale - A digital representation of the 1974 P.B. King and H.M. Beikman Map, USGS Digital Data Series DDS - 11 (1994).

### STATSGO: State Soil Geographic Database

Source: Department of Agriculture, Natural Resources Conservation Service (NRCS)

The U.S. Department of Agriculture's (USDA) Natural Resources Conservation Service (NRCS) leads the national Conservation Soil Survey (NCSS) and is responsible for collecting, storing, maintaining and distributing soil survey information for privately owned lands in the United States. A soil map in a soil survey is a representation of soil patterns in a landscape. Soil maps for STATSGO are compiled by generalizing more detailed (SSURGO) soil survey maps.

### SSURGO: Soil Survey Geographic Database

Source: Department of Agriculture, Natural Resources Conservation Service (NRCS)

Telephone: 800-672-5559

SSURGO is the most detailed level of mapping done by the Natural Resources Conservation Service, mapping scales generally range from 1:12,000 to 1:63,360. Field mapping methods using national standards are used to construct the soil maps in the Soil Survey Geographic (SSURGO) database. SSURGO digitizing duplicates the original soil survey maps. This level of mapping is designed for use by landowners, townships and county natural resource planning and management.

# PHYSICAL SETTING SOURCE RECORDS SEARCHED

## LOCAL / REGIONAL WATER AGENCY RECORDS

### FEDERAL WATER WELLS

#### PWS: Public Water Systems

Source: EPA/Office of Drinking Water

Telephone: 202-564-3750

Public Water System data from the Federal Reporting Data System. A PWS is any water system which provides water to at least 25 people for at least 60 days annually. PWSs provide water from wells, rivers and other sources.

#### PWS ENF: Public Water Systems Violation and Enforcement Data

Source: EPA/Office of Drinking Water

Telephone: 202-564-3750

Violation and Enforcement data for Public Water Systems from the Safe Drinking Water Information System (SDWIS) after August 1995. Prior to August 1995, the data came from the Federal Reporting Data System (FRDS).

#### USGS Water Wells: USGS National Water Inventory System (NWIS)

This database contains descriptive information on sites where the USGS collects or has collected data on surface water and/or groundwater. The groundwater data includes information on wells, springs, and other sources of groundwater.

### STATE RECORDS

#### Water Well Database

Source: Department of Water Resources

Telephone: 916-651-9648

#### California Drinking Water Quality Database

Source: Department of Public Health

Telephone: 916-324-2319

The database includes all drinking water compliance and special studies monitoring for the state of California since 1984. It consists of over 3,200,000 individual analyses along with well and water system information.

## OTHER STATE DATABASE INFORMATION

#### California Oil and Gas Well Locations

Source: Department of Conservation

Telephone: 916-323-1779

Oil and Gas well locations in the state.

### RADON

#### State Database: CA Radon

Source: Department of Health Services

Telephone: 916-324-2208

Radon Database for California

#### Area Radon Information

Source: USGS

Telephone: 703-356-4020

The National Radon Database has been developed by the U.S. Environmental Protection Agency (USEPA) and is a compilation of the EPA/State Residential Radon Survey and the National Residential Radon Survey. The study covers the years 1986 - 1992. Where necessary data has been supplemented by information collected at private sources such as universities and research institutions.

#### EPA Radon Zones

Source: EPA

Telephone: 703-356-4020

Sections 307 & 309 of IRAA directed EPA to list and identify areas of U.S. with the potential for elevated indoor radon levels.

## PHYSICAL SETTING SOURCE RECORDS SEARCHED

### OTHER

Airport Landing Facilities: Private and public use landing facilities  
Source: Federal Aviation Administration, 800-457-6656

Epicenters: World earthquake epicenters, Richter 5 or greater  
Source: Department of Commerce, National Oceanic and Atmospheric Administration

California Earthquake Fault Lines: The fault lines displayed on EDR's Topographic map are digitized quaternary fault lines, prepared in 1975 by the United State Geological Survey. Additional information (also from 1975) regarding activity at specific fault lines comes from California's Preliminary Fault Activity Map prepared by the California Division of Mines and Geology.

### STREET AND ADDRESS INFORMATION

© 2015 TomTom North America, Inc. All rights reserved. This material is proprietary and the subject of copyright protection and other intellectual property rights owned by or licensed to Tele Atlas North America, Inc. The use of this material is subject to the terms of a license agreement. You will be held liable for any unauthorized copying or disclosure of this material.