

Redistricting: Community Map 2.0

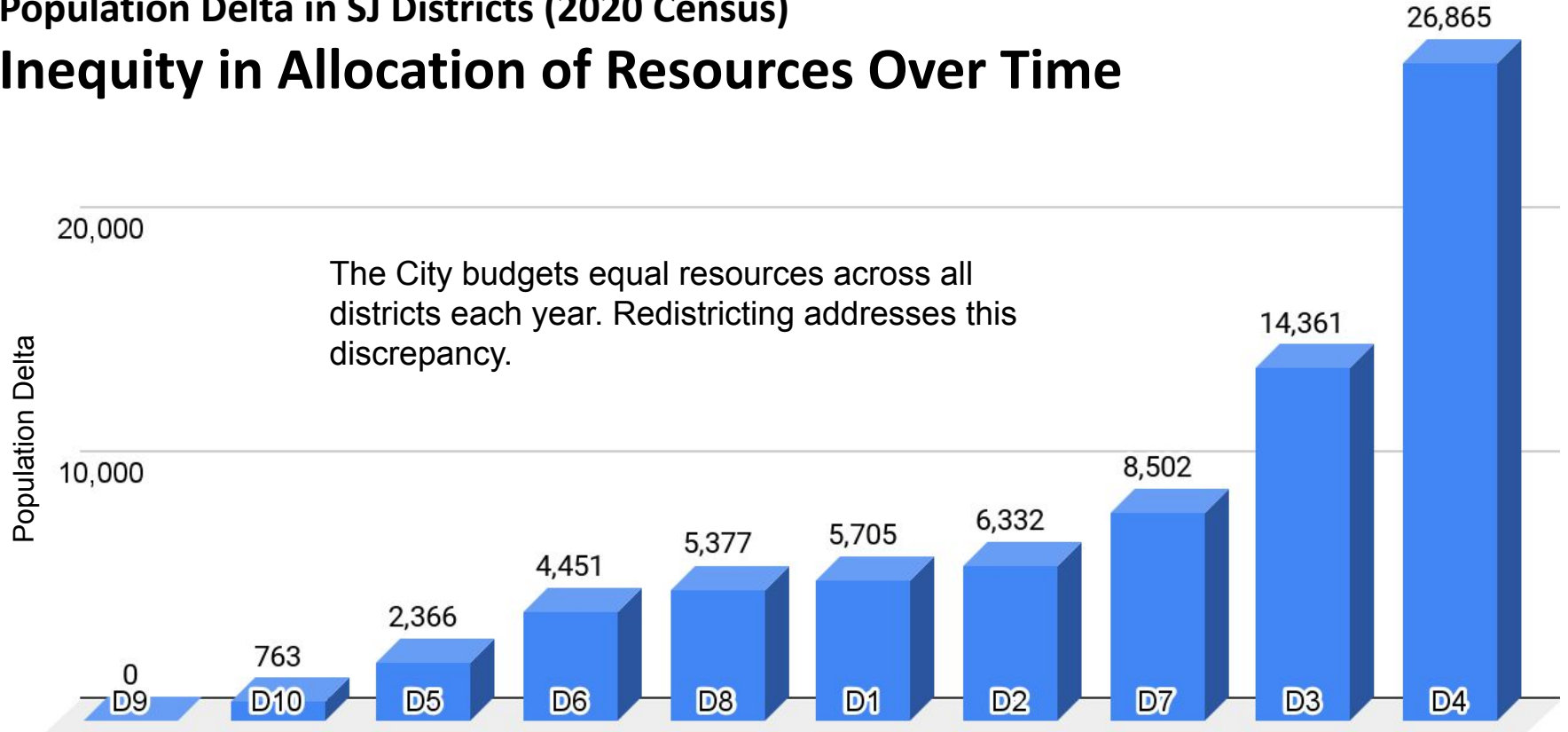
Made by Neighbors
Keeping Neighborhood Communities Together

Thursday, October 28, 2021
Redistricting Commission

<https://districtr.org/plan/71645>

Population Delta in SJ Districts (2020 Census)

Inequity in Allocation of Resources Over Time



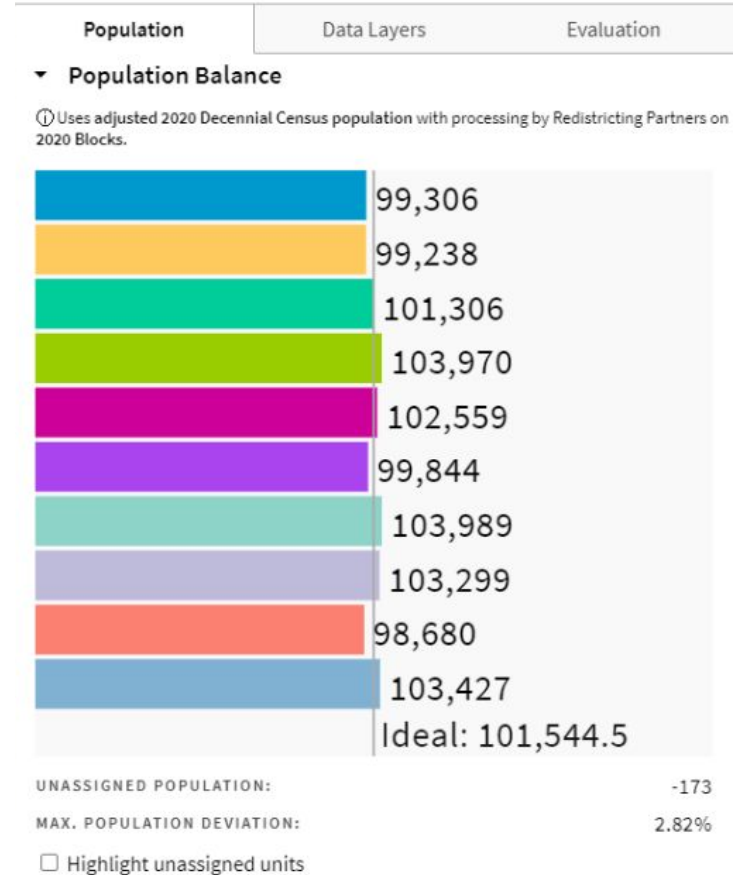
Data Source: <https://districtr.org/edit/64318> (as provided by City of SJ but with "Unassigned Units" in the district.org software program included for completeness; values are therefore approximate and intended to illustrate the current resource distribution.)

Redistricting Principles

- Relatively equal size - people, not citizens
- Contiguous - districts should not hop/jump
- Maintain “communities of interest”
- Follow existing neighborhoods
- Keep districts compact - appearance/function
- Up to 10% population deviation allowed

Community Map 2.0

- Preserve existing neighborhood communities together as much as possible
- Based on existing district lines & maintains compactness
- Adjustments based on community feedback
 - Community Leadership Council (CLC)
 - Neighborhood Associations
 - Residents

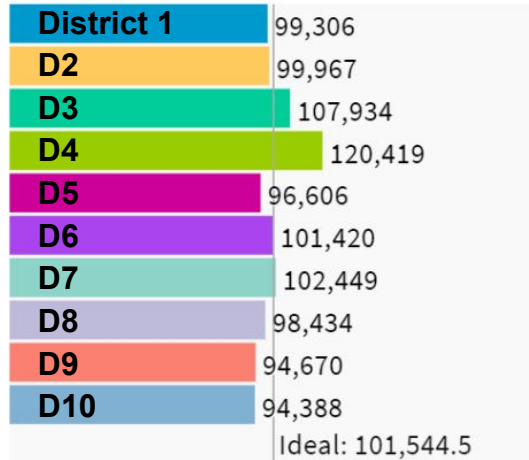


Current Districts

How they exist today.

Population Balance

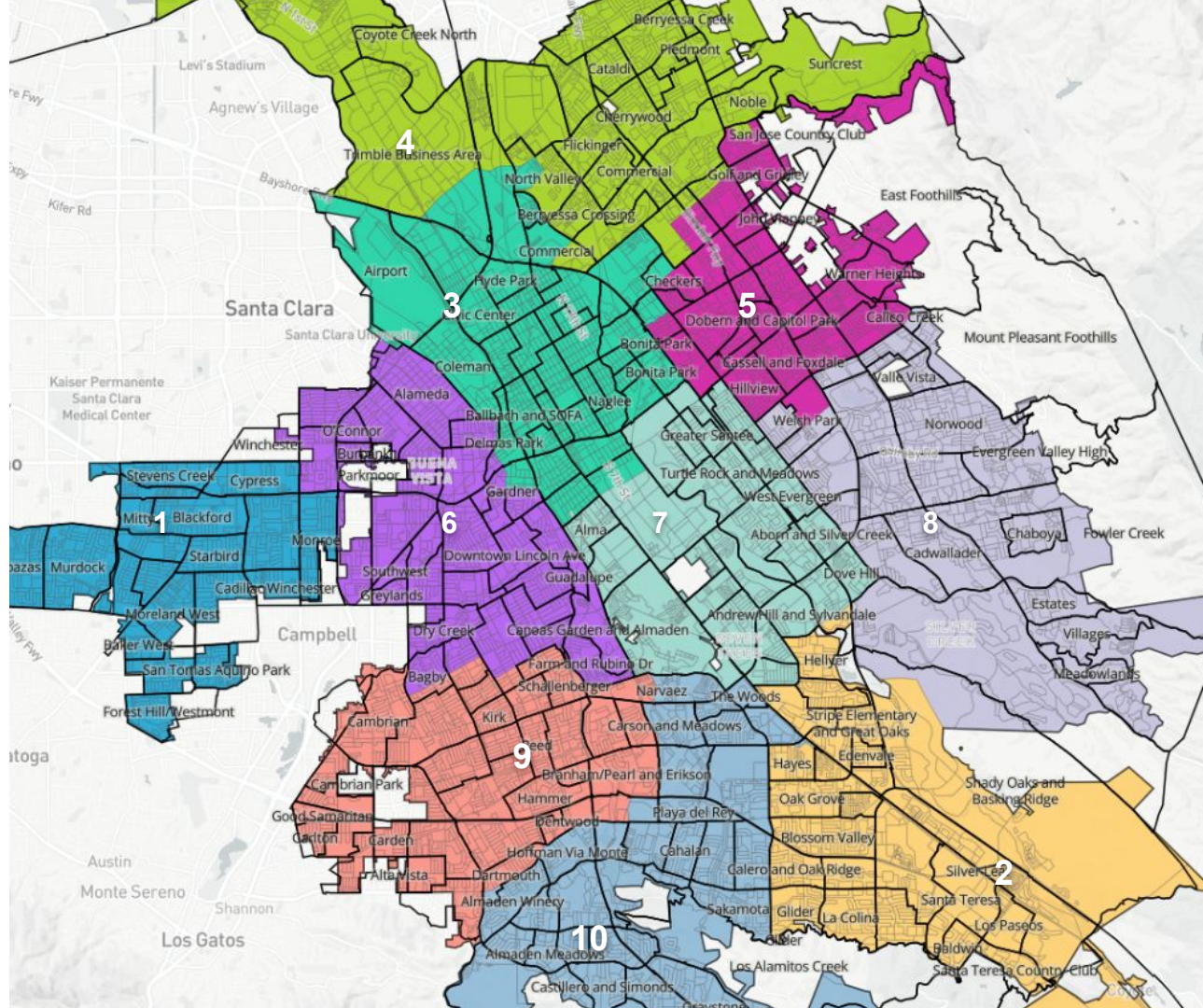
① Uses 2020 Decennial Census population with processing by Redistricting Partners on 2020 Blocks.



UNASSIGNED POPULATION: -148

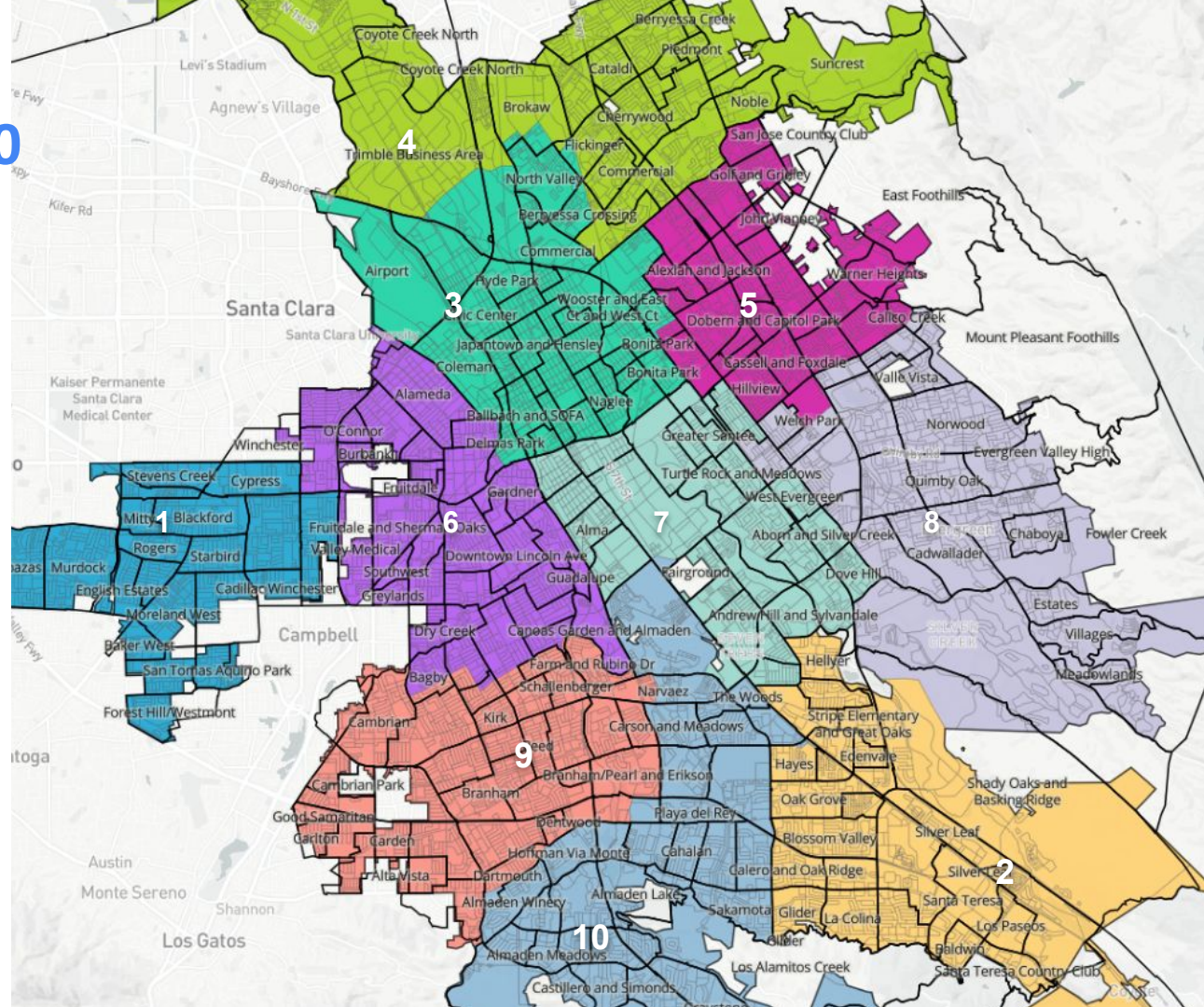
MAX. POPULATION DEVIATION: 18.59%

<https://districtr.org/plan/68689>



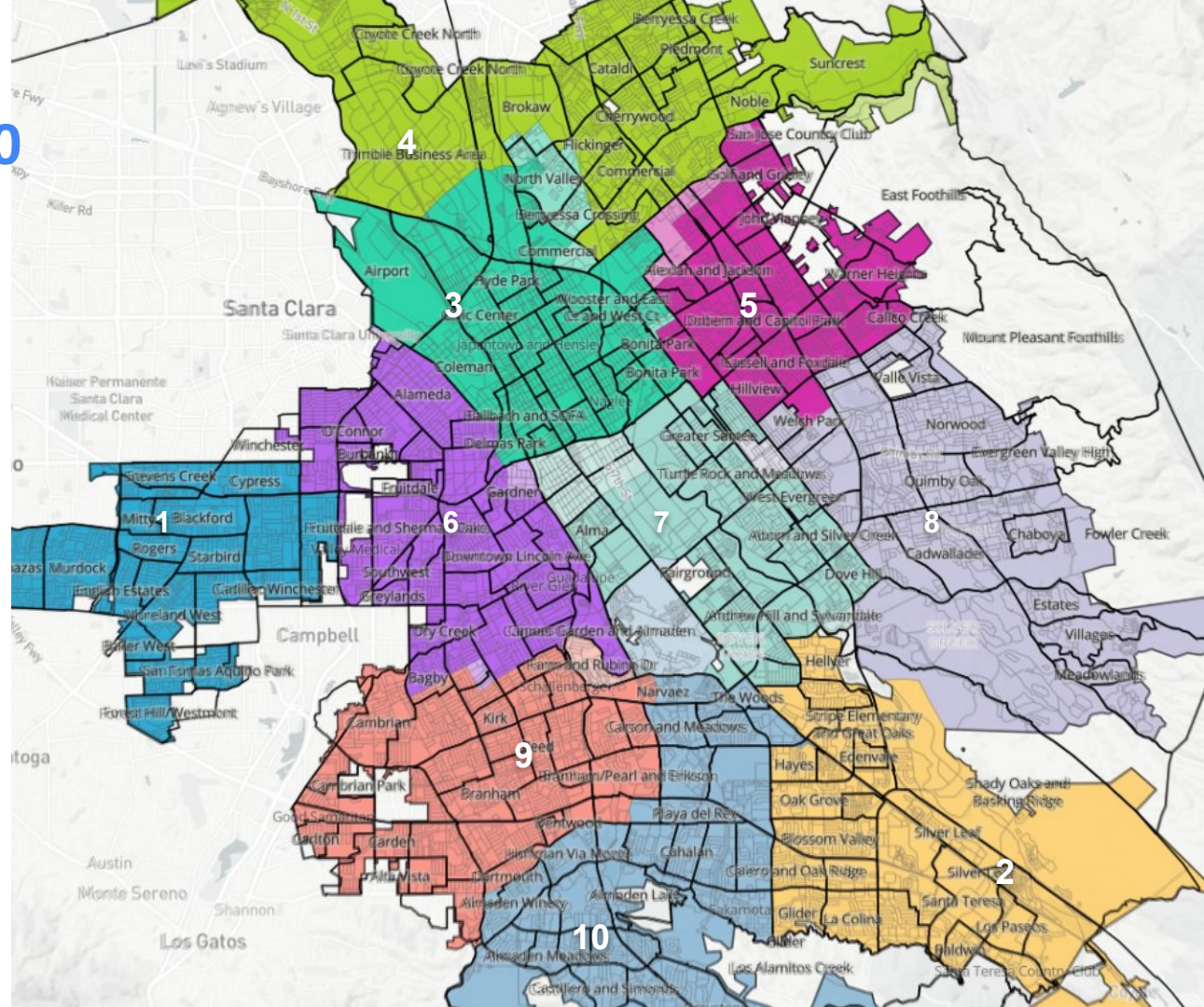
Community Map 2.0

- Based on existing district lines & maintaining compactness
- Preserve existing neighborhood communities together as much as possible
- Adjustments based on community feedback



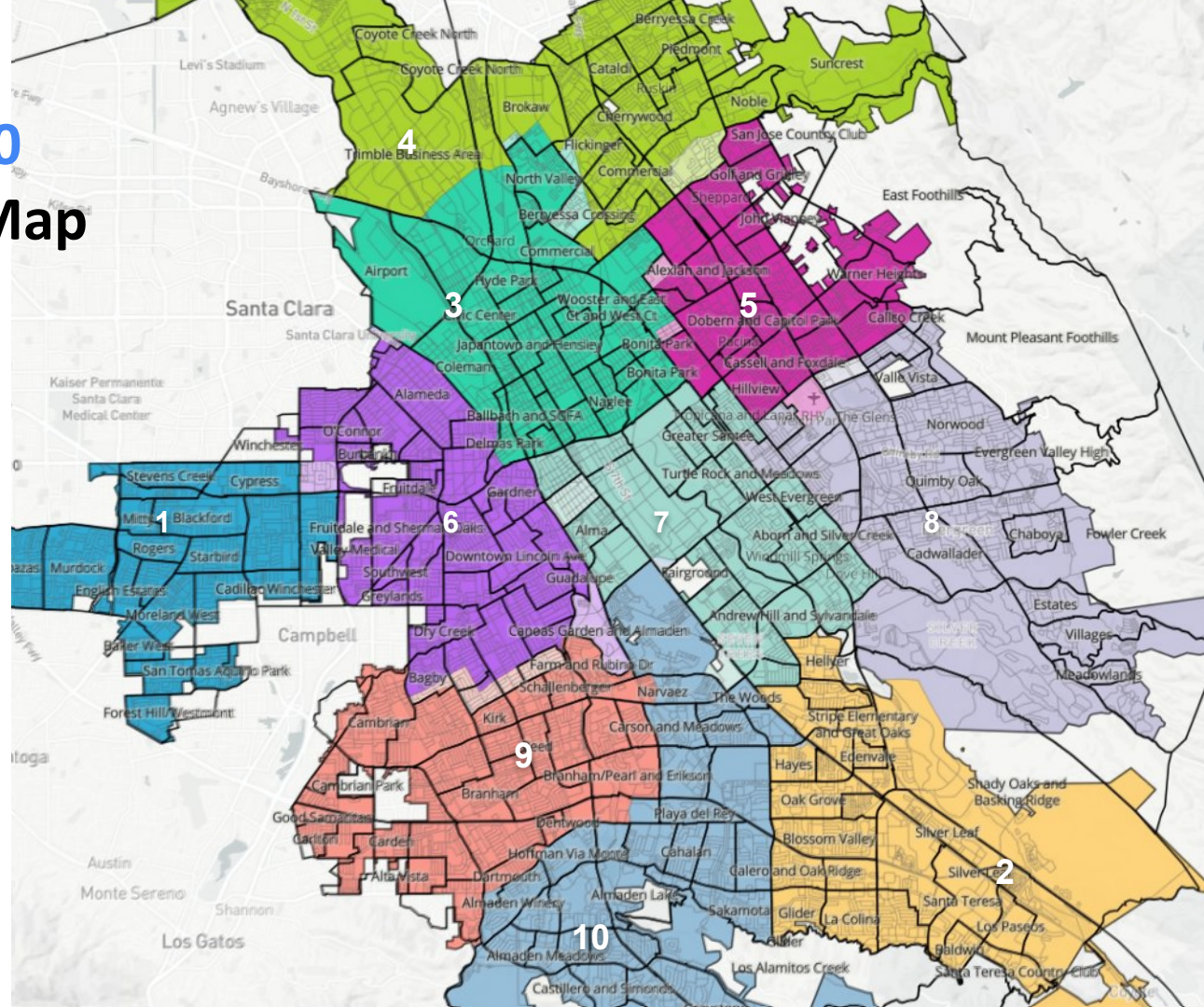
Community Map 2.0 vs. Current Districts

Lightened areas between districts represent communities shifted to adjacent district.



Community Map 2.0 vs. SJ Draft Plan D Map

Lightened areas between
districts represent
communities shifted to
adjacent district.



Links to Maps:

- **Community Map 2.0:** <https://districtr.org/plan/71645>
- **Community Map 2.0 vs. Current Districts:** <https://districtr.org/plan/71652>
- **Community 2.0 vs. SJ Draft Plan D:** <https://districtr.org/plan/71639>
- **SJ Draft Plan D:** <https://districtr.org/plan/71637>
- **Current Districts: (corrected City's version):** <https://districtr.org/plan/68689>

Visit our community website:

<https://www.13thstnac.org/issues/redistricting>

Community Map 2.0

Population by Race

COMPARE

WITH

AND

	Asian	Hispanic	White	Black
1	46.5%	19.5%	26.1%	3.1%
2	31.9%	34.4%	24.6%	3.4%
3	30.8%	39.8%	20.8%	4%
4	64%	16.4%	13.8%	2%
5	33.3%	56.2%	6.1%	1.8%
6	17.7%	30.3%	42.1%	3.5%
7	39.5%	49%	6.7%	2.4%
8	59.2%	23.8%	11.6%	2.1%
9	23.7%	21.7%	45.4%	2.5%
10	33.1%	21.2%	37.2%	2.6%
Overall	38.1%	31.3%	23.3%	2.7%

Citizen Voting Age Population by Race

COMPARE

WITH

AND

	Asian	Hispanic	Black
1	34.4%	13.5%	3.2%
2	27%	28.3%	3.1%
3	27.8%	31.8%	5%
4	56.5%	16.2%	2.7%
5	37%	46.8%	2.2%
6	12.1%	21.2%	3.6%
7	45.7%	37.9%	2.2%
8	54.3%	22.6%	2.6%
9	16%	15.5%	2.5%
10	26.3%	15.6%	3.2%
Overall	33.4%	24.7%	3%

Community Map 2.0: Changes from Current SJ Districts

- **District 1: no changes**
- **District 2:** Moved bottom half of Ramblewood/Tuers to D7 for congruity
- **District 3:**
 - Little Portugal, Five Wounds, and Brookwood Terrace (FWBT) kept together
 - 13th St. Neighborhood Advisory Committee: Northside, Julian St-James, Historic Hensley, Horace Mann, and connections to Japantown, Hyde Park, Vendome and Ryland Park.
 - Keeps SJSU campus, students and staff with the surrounding neighborhoods: South University, SoFA, and Naglee Park kept together
 - Communities south of 280 are kept together in D7 and no longer separated by 280.
 - Delmas / Gardner District is moved to D6 and no longer separated by 87 and 280.
 - Small northern section of Newhall moved from D3 to D6 to complete the neighborhood.
 - Extended into District 4 to absorb D4's excess population

Community Map 2.0: Changes from Current SJ Districts

- **District 4:**
 - Penitencia Creek, Flea Market, Berryessa Bart kept in D4.
 - D3 and D5 expanded into D4 to absorb excess population.
- **District 5:**
 - Extended north to reduce population in D4.
 - Checkers neighborhood expanded to balance D3/D4/D5 population.
 - Keeps Reid-Hillview Airport in D5 (keep lower D5 border the same)
 - Correction to Little Portugal area along Santa Clara St.
- **District 6:**
 - Gardner neighborhood is no longer separated by freeways 280 and 87
 - Shifted Briarwood & Willow Vale [Source: D6 WGNA input] from D9 to D6
 - Moved Farm & Rubino to expand D9 population
 - Small northern section of Newhall moved from D3 to D6 to complete the neighborhood.

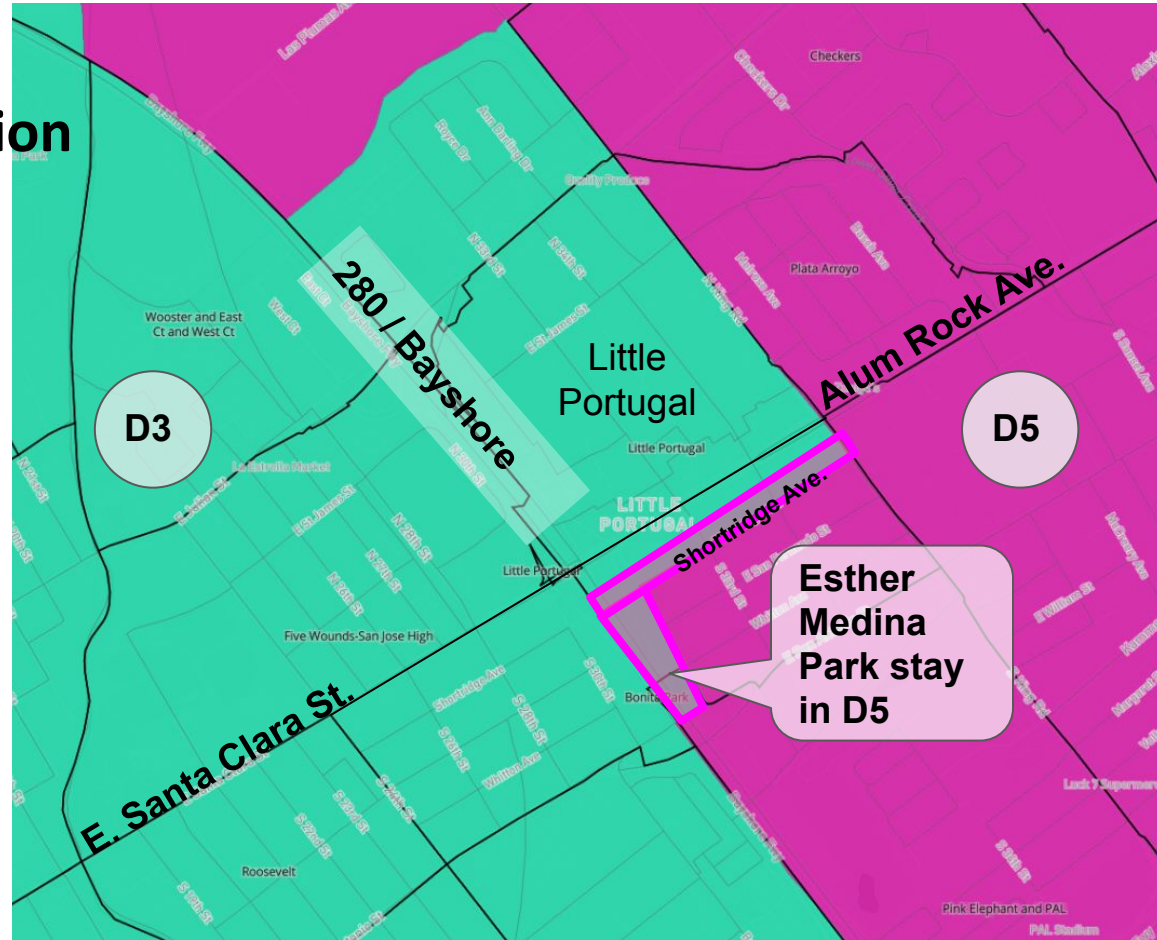
Community Map 2.0: Changes from Current SJ Districts

- **District 7:**
 - Moved from D3 to D7: Spartan-Keyes, Goodyear, Guadalupe Washington, Tamien (keep together)
 - No longer divided by 280 FWY from rest of the district.
 - Valley Palms moved from D7 to D8 (same as SJ Draft Plan D map)
 - Communications Hill moved to D10 to extend D10 population.
- **District 8 :** Extended into Valley Palms (same as SJ Draft Plan D map)
 - Reid-Hillview corrected to remain in existing D5
- **District 9:**
 - Expanded into D6 Farm & Rubino to increase population
 - Shifted Briarwood & Willow Vale [Source: D6 WGNA input] to D6
- **District 10:** Extended north to include Communications Hill to increase population

Redistrict Mapping Tool Needs more Granular Section

Little Portugal Area between D3 & D5

- Keep Portuguese community & businesses west & east of 280 together along Alum Rock Ave. in D3.
- ALL residents on Shortridge Ave. (both sides of the st.) remain in D5 (between S 31st & King)
- Esther Medina Park in D5 (bordered by Hwy 101, S. 31st, Alum Rock, & E. San Antonio)



Redistricting: Community Map 2.0

Made by Neighbors
Keeping Neighborhood Communities Together

Thursday, October 28, 2021
Redistricting Commission

<https://districtr.org/plan/71645>