
APPENDIX G

PHASE I ENVIRONMENTAL SITE ASSESSMENT



Geotechnical & Environmental Sciences Consultants

March 9, 2021

EMC Planning Group Inc.
Shoshana Wangerin
301 Lighthouse Avenue, Suite C
Monterey, California 93940

EMC Planning Group
Bascom Avenue Medical Office
200 N Bascom Avenue
San Jose, California

Dear Ms. Wangerin,

Ninyo & Moore has performed a Phase I Environmental Site Assessment of the above-referenced Site and is pleased to submit the attached Phase I ESA report dated March 9, 2021. The attached report presents our methodology, findings, opinions, and conclusions regarding the environmental conditions at the Site.

Sincerely,
NINYO & MOORE

Luke I. Swickard
Staff Environmental Scientist

Bryan A. Fong
Senior Project Geologist

Phase I Environmental Site Assessment
Bascom Avenue Medical Office
200 North Bascom Avenue
San Jose, California

EMC Planning Group

301 Lighthouse Avenue, Suite C | Monterey, CA 93940

March 09, 2021 | Project No. 403921001



Geotechnical | Environmental | Construction Inspection & Testing | Forensic Engineering & Expert Witness
Geophysics | Engineering Geology | Laboratory Testing | Industrial Hygiene | Occupational Safety | Air Quality | GIS

Ninyo & Moore

Geotechnical & Environmental Sciences Consultants

Phase I Environmental Site Assessment


Bascom Avenue Medical Office
200 North Bascom Avenue
San Jose, California

Teri Wissler Adam
EMC Planning Group
301 Lighthouse Avenue, Suite C | Monterey, CA 93940

March 09, 2021 | Project No. 403921001



Luke I. Swickard
Staff Environmental Scientist



Bryan A. Fong
Senior Project Geologist

CONTENTS

EXECUTIVE SUMMARY	1
CONCLUSIONS	2
1. INTRODUCTION	2
1.1. Purpose	3
1.2. Involved Parties	3
1.3. Scope of Services	3
1.4. Limitations and Exceptions	4
1.5. Special Terms and Conditions	5
1.6. User Reliance	5
1.7. Physical Limitations	5
1.8. Data Gaps	5
2. SUBJECT SITE	5
2.1. Site Description	5
2.2. Site Reconnaissance	6
2.2.1. Site Improvements	6
2.2.2. Roads	6
2.2.3. Site Occupants	7
2.2.4. Source of Potable Water	7
2.2.5. Sewage Disposal System	7
2.2.6. Source of Fuel for Heating and Cooling	7
2.3. Adjoining Properties	7
3. USER PROVIDED INFORMATION	7
3.1. Title Records	7
3.2. Environmental Liens or AULs	8
3.3. Specialized Knowledge	8
3.4. Commonly Known or Reasonably Ascertainable Information	8
3.5. Valuation Reduction for Environmental Issues	8
3.6. Owner, Property Manager, and Occupant Information	8
3.7. Reason for Performing Phase I	8
4. PHYSICAL SETTING	8
4.1. Topographic Conditions	8
4.2. Geology and Soil Conditions	8
4.3. Site Hydrology	9
4.3.1. Surface Waters	9
4.3.2. Groundwater	9

CONTENTS

5. RECORDS REVIEW	9
5.1. Environmental Record Sources	9
5.2. Additional Environmental Record Sources	12
5.2.1. State/County Environmental Record Sources	12
5.2.2. Local Record Sources	12
5.2.3. Gas & Oil Maps	12
5.3. Historical Use Information	12
5.3.1. Sanborn Fire Insurance Maps	13
5.3.2. Historical Aerial Photographs	14
5.3.3. City Directories	14
5.3.4. Historical Topographic Maps	16
5.3.5. Title Records	16
5.3.6. Recorded Environmental Liens and AULs	16
5.3.7. Previous Investigations	16
5.4. Adjoining Property Use Information	16
6. PRELIMINARY VAPOR ENCROACHMENT SCREENING	16
7. INTERVIEWS	17
7.1. Owner or Key Site Manager	17
7.2. Past Owners	17
7.3. Environmental Regulatory Agency Inquiries	17
7.3.1. State/County Environmental Agencies	17
7.3.2. Local Environmental Agencies	17
8. ASTM NON-SCOPE CONSIDERATIONS	18
9. FINDINGS, CONCLUSIONS AND RECOMMENDATIONS	18
9.1. Findings	18
9.2. Conclusions	19
9.2.1. RECs	19
9.2.2. CRECs	19
9.2.3. HRECs	19
9.2.4. De Minimis Conditions	19
9.4. Limiting Conditions/Deviations	19
10. ENVIRONMENTAL PROFESSIONAL STATEMENT	21
11. REFERENCES	22

FIGURES

CONTENTS

Figure 1 - Site Location

Figure 2 - Site Plan

APPENDICES

A: RESUMES

B: SITE PHOTOGRAPHS

**C: ENVIRONMENTAL DATA RESOURCES (EDR) RADIUS MAP
REPORT**

D: SITE DOCUMENTATION AND REGULATORY RECORDS

E: HISTORICAL RESEARCH DOCUMENTATION

F: VAPOR ENCROACHMENT SCREENING MATRIX

EXECUTIVE SUMMARY

Ninyo & Moore was retained by EMC Planning Group to perform a Phase I Environmental Site Assessment (ESA) on the Bascom Avenue Medical Office property located at 200 North Bascom Avenue in San Jose, California (site). The site is also identified as Santa Clara County Assessor's Parcel Number 274-21-044. Additional addresses associated with the property included 208 and 210 North Bascom Avenue.

The objective of this ESA is to identify, to the extent feasible pursuant to the process described in ASTM E1527-13, recognized environmental conditions (RECs), which are defined by ASTM as "the presence or likely presence of any hazardous substances or petroleum products in, on, or at a property: (1) due to any release to the environment; (2) under conditions indicative of a release to the environment; or (3) under conditions that pose a material threat of a future release to the environment. The results of this ESA are summarized below:

- Historical research revealed that the site was developed in the late 1930s with a single-story commercial building, occupied by the Rose Croix Sanitarium, on the central portion of the site, as well as a detached garage on the southeast portion of the site. In the mid-1950s, the original commercial building was removed and replaced with the currently existing commercial medical office building. In the early 1970s, the detached garage was removed from the site. The site has historically been occupied by various tenants including dental offices, doctors offices, physical rehabilitation offices, a bakery and deli, a mortgage company, and a pharmacy. Ninyo & Moore did not identify any RECs associated with the past or current site uses.
- On January 27, 2021, Mr. Luke Swickard of Ninyo & Moore conducted a site reconnaissance of the property. The reconnaissance involved a visual inspection of the site, and observations of adjoining properties. At the time of the reconnaissance, the approximate 0.45-acre site was developed with a single-story office building and was unoccupied. According to Mr. Shishu Bedi, the site co-owner, the site was most recently used as a medical office building until it became vacant in 2015. On February 4, 2021, EMC Planning Group notified Ninyo & Moore that on February 3, 2021 a fire caused the building to burn down.
- Interior construction materials consisted of cement floors, ceramic floor tiles, painted and textured drywalls, and plaster ceilings. Interior finishes were deteriorating and in very poor condition at the time of site the reconnaissance.
- The exterior of the building consisted of asphalt parking areas on the north, east and south sides of the building.
- The areas surrounding the site consisted of mixed commercial and residential development (KFC, Taco Bell, Zanotto's Family Market) to the north, residential and commercial development (Autoglass and Window Tinting & Mufflers, and Penny Wall Appliance Store) to the south, commercial development (Bischoff's Medical & Mobility) to the west, and residential development to the east.

- Based on our site visit, there are currently no wells on the site.
- Ninyo & Moore did not observe any hazardous substances or petroleum products used or stored on site during our site reconnaissance.
- Indications of aboveground storage tanks (ASTs), underground storage tanks (USTs), or hazardous material spills or leaks, were not observed during the site reconnaissance.
- Review of an environmental database report obtained for this project indicated that the site is not listed on the regulatory databases researched by Environmental Data Resources Inc. (EDR).
- Several off-site facilities were located within the EDR search radius from the site. None of the listed facilities are considered to be a REC to the site at this time based on several factors, including distance from the site, location relative to the regional groundwater flow direction (e.g. hydraulically downgradient or crossgradient to the site), database listing type, and/or affected media (soil only). Refer to Section 5.1.2 for additional information regarding potential off site facilities of concern.
- Based on the completion of the Vapor Encroachment Condition (VEC) screening matrix, it is presumed unlikely that a VEC currently exists beneath the site.

CONCLUSIONS

Ninyo & Moore has performed this ESA in conformance with the scope and limitations of ASTM E1527-13 of the Bascom Avenue Medical Office property located at 200 North Bascom Avenue in San Jose, California. Based on the information compiled during the preparation of this report, this assessment has revealed no evidence of RECs, Historical RECs (HRECs), or Controlled RECs (CRECS) associated with the site.

On February 4, 2021, Ninyo & Moore was informed by EMC that the site building completely burned down on February 3, 2021. Based on the age of the building, potential hazardous building materials, such as asbestos containing material and lead containing paint, may be present in the building debris. At this time, insufficient information is available to confirm the presence of hazardous building materials and if a potential release to the environment has occurred from the fire. Therefore, this is not considered a REC at this time.

1. INTRODUCTION

Ninyo & Moore has performed this ESA in conformance with the scope and limitations of ASTM E1527-13 of the Bascom Avenue Medical Office property located at 200 North Bascom Avenue in San Jose, California (site). This ESA was conducted for EMC Planning Group. The following sections identify the purpose, the involved parties, the scope of services, and the limitations and exceptions associated with this ESA.

1.1. Purpose

In accordance with ASTM E1527-13, the objective of the ESA is to identify recognized environmental conditions. The term recognized environmental conditions (RECs) means "the presence or likely presence of any hazardous substances or petroleum products in, on, or at a property: (1) due to any release to the environment; (2) under conditions indicative of a release to the environment; or (3) under conditions that pose a material threat of a future release to the environment. The term is not intended to include *de minimis* conditions that generally do not present a threat to human health or the environment and that generally would not be the subject of an enforcement action if brought to the attention of appropriate governmental agencies. Conditions determined to be *de minimis* are not recognized environmental conditions."

Identification of RECs will fall into three categories: existing REC (as defined above), Historical REC (HREC), or Controlled REC (CREC).

- HREC - An HREC is defined as "a past release of any hazardous substances or petroleum products that has occurred in connection with the property and has been addressed to the satisfaction of the applicable regulatory authority or meeting unrestricted use criteria established by a regulatory authority, without subjecting the property to any required controls (for example, property use restrictions, activity and use limitations (AULs), institutional controls, or engineering controls)."
- CREC - A CREC is defined as "a recognized environmental condition resulting from a past release of hazardous substances or petroleum products that has been addressed to the satisfaction of the applicable regulatory authority (for example, as evidenced by the issuance of a no further action letter or equivalent, or meeting risk-based criteria established by regulatory authority), with hazardous substances or petroleum products allowed to remain in place subject to the implementation of required controls (for example, property use restrictions, AULs, institutional controls, or engineering controls)."

1.2. Involved Parties

Mr. Bryan Fong, Senior Project Geologist with Ninyo & Moore, was the Environmental Professional assigned to this project and performed project oversight and quality review. Mr. Luke Swickard, Staff Environmental Scientist with Ninyo & Moore, conducted the ESA. Resumes of these individuals are included in Appendix A.

1.3. Scope of Services

Ninyo & Moore's scope of services for this ESA included the following:

- Perform a site reconnaissance to visually and/or physically observe the interior and exterior of structures and other features on the site as well as visible exterior features of adjoining properties to identify areas of possibly contaminated surface soil or surface water, improperly stored hazardous materials, and possible risks of contamination from

activities at the site and adjoining properties. Photographs of relevant site features are provided in Appendix B.

- Review of reasonably ascertainable standard environmental record sources including federal, state, and tribal regulatory agency databases for the site and for properties located within a specified radius of the site (Appendix C). The purpose of this review was to evaluate possible environmental impacts to the site and site vicinity activities. These databases list locations of known hazardous waste sites, leaking underground storage tanks (LUSTs), permitted facilities that utilize USTs, and facilities that use, store, or dispose of hazardous substances, hazardous wastes, and/or petroleum products.
- Review reasonably ascertainable additional environmental record sources, including local records and/or additional state or tribal records for the site and for properties located within a specified radius of the site. The purpose of the review was to evaluate possible environmental impacts to the site and site vicinity activities.
- Provide supporting documentation, when available (Appendix D).
- Review reasonably ascertainable standard physical setting sources including a current United States Geological Survey (USGS) 7.5-minute topographic map, and possibly including USGS and/or state groundwater and geologic maps, and soil maps. The purpose of this review was to note information about the geologic, hydrologic, and/or topographic characteristics of the site and site vicinity.
- Review reasonably ascertainable historical documents that may include aerial photographs, historical fire insurance maps, and/or city directories. The purpose of this review was to review obvious uses of the site from the present, back to the site's first developed use, or back to 1940, whichever is earlier (Appendix E).
- Perform interviews with present owners, operators, and occupants of the site as well as other knowledgeable parties as appropriate/available. The purpose of these interviews was to obtain information regarding potential RECs in connection with the site.
- Perform a preliminary vapor encroachment screening assessment on the site and adjoining properties (Appendix F).
- Prepare this ESA report documenting the methodology, reporting findings, significant data gaps, and conclusions, and providing opinions of the impact on the site of conditions noted in the findings section regarding RECs at the site.

1.4. Limitations and Exceptions

The environmental services described in this report have been conducted in general accordance with current regulatory guidelines and the standard of care exercised by environmental consultants performing similar work in the project area. No warranty, expressed or implied, is made regarding the professional opinions presented in this report. This document is intended to be used only in its entirety. No portion of the document, by itself, is designed to completely represent any aspect of the project described herein. Ninyo & Moore should be contacted if the reader requires any additional information or has questions regarding the

content, interpretations presented, or completeness of this document. The findings, opinions, and conclusions are based on an analysis of the observed site conditions and the referenced literature. It should be understood that the conditions of a site could change with time as a result of natural processes or the activities of man at the subject site or nearby sites. In addition, changes to the applicable laws, regulations, codes, and standards of practice may occur due to government action or the broadening of knowledge. The findings of this report may, therefore, be invalidated over time, in part or in whole, by changes over which Ninyo & Moore has no control. Ninyo & Moore cannot warrant or guarantee that not finding indicators of any particular hazardous material means that this particular hazardous material or any other hazardous materials do not exist on the site. Additional research, including invasive testing, can reduce the uncertainty, but no techniques now commonly employed can eliminate the uncertainty altogether.

1.5. Special Terms and Conditions

Ninyo & Moore was not made aware of any special terms and conditions associated with the site.

1.6. User Reliance

This report may be relied upon by, and is intended exclusively for, EMC Planning Group. Any use or reuse of the findings, opinions, and/or conclusions of this report by parties other than the client is undertaken at said parties' sole risk.

1.7. Physical Limitations

Physical limitations were encountered during the site reconnaissance. At the time of site reconnaissance, the site was occupied by a transient homeless population and therefore portions of the building's interior, including the former offices and bathrooms, were not visually inspected due to safety concerns of the owner.

1.8. Data Gaps

A data gap is a "lack of or inability to obtain data required by this practice despite good faith efforts to gather such data." In completing this ESA, Ninyo & Moore encountered no significant data gaps that affect the ability of the environmental professional to identify RECs.

2. SUBJECT SITE

The following sections provide a general description of the site and adjacent properties. Photographs taken during the site reconnaissance are provided in Appendix B.

2.1. Site Description

At the time of the site reconnaissance, the site was developed with a vacant single-story office building. The site is located at 200 North Bascom Avenue in San Jose, California. The site is situated on one parcel totaling approximately 0.45 acres of land designated by Santa Clara County Assessor's Parcel Number 274-21-044. The Site Location is presented on Figure 1 and

the Site Vicinity with additional information concerning the site and surrounding properties is presented on Figure 2.

2.2. Site Reconnaissance

On January 27, 2021, Mr. Luke Swickard, Staff Environmental Scientist with Ninyo & Moore, conducted a site reconnaissance of the property. The reconnaissance involved a visual inspection of the site, and observations of adjoining properties. Mr. Shishu Bedi, a co-owner of the property, escorted Mr. Swickard around the property during the site reconnaissance.

2.2.1. Site Improvements

At the time of the site reconnaissance, the site was improved with a single-story office building, with asphalt parking areas on the north, east, and south sides of the building. The following summarizes key on-site observations for indications of the following potential environmental concerns:

On-Site Observations		
Conditions	Observed	Comments
Hazardous Substances/Petroleum Products	Yes	Three 5-gallon buckets of paint were observed on the eastern asphalt parking area. No signs of spills or leaks were observed.
Waste Generation/Storage/Disposal	Yes	Debris, garbage, and refuse were observed throughout the interior and exterior of the site, due to the transient homeless occupants.
Unidentified Substance Containers	No	
Storage Tanks (ASTs and/or USTs)	No	
Potential PCB-Containing Equipment	No	
Chemical/Petroleum Odors	No	
Concrete Patches/Pads	No	
Pools of Liquid	No	
Sewage Discharge Pipes	No	
Floor Drains/Sumps	No	
Elevator	No	
Wells	No	
Drums	No	
Indications of Staining	No	
Stressed Vegetation	No	
Pits, Ponds, or Lagoons	No	
Waste Water Discharges/Disposal Systems	No	
Storm Water Systems	Yes	Storm water flows towards municipal storm water inlets located on the adjacent streets.
Septic Systems/Cesspools	No	
Municipal Solid Waste Disposal Areas	No	
Other Environmental Concerns or Conditions	No	

2.2.2. Roads

As shown on Figure 2, the site is accessible from North Bascom Avenue to the west, and Forest Avenue to the south.

2.2.3. Site Occupants

At the time of the site reconnaissance, the building was officially unoccupied but was occupied by transient homeless people. According to the site co-owner Mr. Shishu Bedi, the site was most recently used as a medical office building until it became vacant in 2015.

2.2.4. Source of Potable Water

The City of San Jose provides potable water to the site and vicinity. At the time of site reconnaissance the potable water supply to the site was disconnected.

2.2.5. Sewage Disposal System

The City of San Jose provides municipal sewer service to the site and surrounding areas. At the time of site reconnaissance the sewage disposal system on the site was disconnected.

2.2.6. Source of Fuel for Heating and Cooling

The electric power for the on-site heating and cooling systems was provided by Pacific Gas & Electric (PG&E). At the time of site reconnaissance, the electrical power to the site was disconnected.

2.3. Adjoining Properties

The following table lists the properties adjoining the site and associated land use. Based on the nature of the adjoining properties, information available in agency databases, and observations made during our site reconnaissance it is un-likely that these properties have impacted the environmental integrity of the site at this time.

Adjoining Properties	
Location	Description
North	240 North Bascom Avenue: KFC and Taco Bell 1970 Naglee Avenue: Zanotto's Family Market
South	Forest Ave and beyond by 190 North Bascom Avenue: Autoglass and Window Tinting & Mufflers, and Penny Wall Appliance Store, and 199 and 195 Topeka Avenue: Two residential houses
East	205, 209, 211 Topeka Avenue: Three residential properties
West	North Bascom Avenue and beyond by 225 North Bascom Avenue: Bischoff's Medical & Mobility

3. USER PROVIDED INFORMATION

The following sections summarize information provided by the user to assist the environmental professional in identifying the possibility of RECs in connection with the site and to fulfill the user's responsibilities in accordance with Section 6 of ASTM E1527-13. The User Questionnaire was completed by Mr. Shishu Bedi, a co-owner of the site . A copy of the User Questionnaire is included in Appendix D.

3.1. Title Records

A Preliminary Title Report was not provided to Ninyo & Moore.

3.2. Environmental Liens or AULs

Ninyo & Moore was not informed of the existence of environmental liens or AULs associated with the site.

3.3. Specialized Knowledge

Ninyo & Moore was not informed of the existence of environmental liens or AULs associated with the site.

3.4. Commonly Known or Reasonably Ascertainable Information

Ninyo & Moore does not have, and was not informed of the existence of, any commonly known or reasonably ascertainable information pertaining to the site that is material to the identification of RECs in connection with the site.

3.5. Valuation Reduction for Environmental Issues

Information pertaining to valuation reduction was not communicated to Ninyo & Moore for the purpose of this assessment.

3.6. Owner, Property Manager, and Occupant Information

The site is currently co-owned by Mr. Shishu Bedi, Mr. Suresh Deopura, and Mr. Anil Surpur. Mssrs Bedi, Deopura, and Surpur have co-owned the site since 2018.

3.7. Reason for Performing Phase I

This ESA has been completed for the exclusive use of EMC Planning Group as part of their due diligence into the past and present usage of the property.

4. PHYSICAL SETTING

The following sections include discussions of topographic, geologic, and hydrologic conditions.

4.1. Topographic Conditions

Based on a review of the United States Geological Survey (USGS) 7.5-Minute Topographic Quadrangle Map Series of the San Jose West 2012 Quadrangle, the site is situated at an elevation of approximately 115 feet above mean sea level. The topography of the site generally slopes towards the north-northeast.

4.2. Geology and Soil Conditions

The site is located in the Coast Range geomorphic province of California. The Coast Ranges are northwest-trending mountain ranges (2,000 to 4,000, occasionally 6,000 feet elevation above sea level), and valleys. The ranges and valleys trend northwest, subparallel to the San Andreas Fault. Strata dip beneath alluvium of the Great Valley. To the west is the Pacific Ocean. The coastline is uplifted, terraced and wave-cut. The Coast Ranges are composed of thick Mesozoic and Cenozoic sedimentary strata. The northern and southern ranges are separated by a depression containing the San Francisco Bay. The northern Coast Ranges are dominated by irregular, knobby, landslide-topography of the Franciscan Complex. The eastern

border is characterized by strike-ridges and valleys in Upper Mesozoic strata. In several areas, Franciscan rocks are overlain by volcanic cones and flows of the Quien Sabe, Sonoma and Clear Lake volcanic fields. The Coast Ranges are subparallel to the active San Andreas Fault. The San Andreas is more than 600 miles long, extending from Pt. Arena to the Gulf of California. West of the San Andreas is the Salinian Block, a granitic core extending from the southern extremity of the Coast Ranges to the north of the Farallon Islands (CGS, 2002).

The 1977 California Division of Mines and Geology, *Geologic Map of California*: (Jennings C.W.) shows the site to be underlain by Quaternary Alluvium Deposits (Q).

Based on our review of the EDR Radius Map report, the primary soil type beneath the site is mapped as Botella clay loam (EDR, 2020).

4.3. Site Hydrology

The following sections discuss the site hydrology in terms of surface water and groundwater.

4.3.1. Surface Waters

Surface waters, including ponds, streams, creeks, lagoons and other naturally-occurring bodies of water, were not observed on the site at the time of our reconnaissance.

4.3.2. Groundwater

Groundwater information for the site was not available. Ninyo & Moore reviewed the State Water Resources Control Board's GeoTracker website (GeoTracker) for groundwater information in the site vicinity. According to GeoTracker, groundwater information reported in a Second Quarter 2019 groundwater report for the property located at 1490 Park Avenue (approximately 3,600 feet northeast of the site), the groundwater flow direction in the site vicinity was reported to be in a northeasterly direction and the depth to groundwater was reported to be approximately 17 feet below ground surface. Groundwater depths and flow directions can vary due to seasonal variations, groundwater withdrawal or injection, and other factors.

5. RECORDS REVIEW

The following sections summarize records reviewed for the site.

5.1. Environmental Record Sources

Environmental Data Resources, Inc. (EDR) performed a computerized environmental information database search for the site and site vicinity. The EDR report included federal, state, and local databases. The review was conducted to evaluate whether or not the site or properties within the vicinity of the site have been listed as having experienced significant unauthorized releases of hazardous substances or other events with potentially adverse environmental effects for the site. A summary of the environmental databases searched, their corresponding search distance, and the number of listed off-site properties with the potential to

be a REC to the site are presented in the following table. A copy of the EDR Radius Map Report is presented in Appendix C.

Map Findings Summary								
Database	Target Property	Search Distance (Miles)	< 1/8	1/8 - 1/4	1/4 - 1/2	1/2 - 1	> 1	Total Plotted
EDR Exclusive Historical Auto Stations		0.125	4	NR	NR	NR	NR	4
RCRA - Non Generators / No Longer Regulated		0.25	4	20	NR	NR	NR	24
Leaking Underground Fuel Tank Report (GEOTRACKER)		0.5	4	4	9	NR	NR	17
Active UST Facilities		0.25	0	1	NR	NR	NR	1
Hazardous Substance Storage Container Database		0.25	4	1	NR	NR	NR	5
"Cortese" Hazardous Waste & Substances Sites List		0.5	2	2	5	NR	NR	9
SWEEPS UST Listing		0.25	1	3	NR	NR	NR	4
EnviroStor Database		1	0	0	0	1	NR	1
CERS HAZ WASTE		0.25	3	9	NR	NR	NR	12
Hazardous Material Facilities		0.25	2	8	NR	NR	NR	10
EnviroStor Permitted Facilities Listing		1	0	0	1	0	NR	1
HIST LUST - Fuel Leak Site Activity Report		0.5	2	4	6	NR	NR	12
Hazardous Waste & Substance Site List		0.5	2	4	7	NR	NR	13
California Environmental Reporting System (CERS) Tanks		0.25	0	1	NR	NR	NR	1
Statewide SLIC Cases (GEOTRACKER)		0.5	0	0	1	NR	NR	1
CUPA Facility List		0.25	12	28	NR	NR	NR	40

5.1.1. Regulatory Database Listings for the Site

The site addresses were not listed in the regulatory databases researched by EDR for the Radius Report.

5.1.2. Regulatory Database Listings for Off-Site Properties

Off-site properties/facilities listed in the **Map Findings Summary** table above were evaluated as to their potential to impact soil, soil vapor, and/or groundwater at the site. The following table presents the properties/facilities that were interpreted to represent a potential environmental concern to the site, based on their proximity to the site, the nature of the database on which they are listed, and/or the assumed direction of groundwater flow in the site vicinity. It is our opinion that there is a low likelihood that the off-site properties listed in the Facilities of Potential Concern table below (or other facilities listed in the Map Findings Summary table above) represent a REC to the site. This opinion is based on one or more of the following factors:

- The nature of the database(s) on which the property is listed, and/or because the property was not listed on a database that reports unauthorized releases of hazardous substances;
- Reported regulatory agency status (i.e., case closed);
- Reported nature of the case (i.e., soil contamination only);
- Reported distance of the property from the site; and/or
- Location of the property in relation to the site with respect to topography or expected groundwater flow direction (northeasterly).

Facilities of Potential Concern	
Site Name	JENSEN INC, KENTUCKY FRIED CHICKEN - JENSEN INC
Site Address	250 N BASCOM AVE
Distance from Site	69 feet
Direction from Site	North and crossgradient
Database	CERS, HWTS, HAZNET, SAN JOSE HAZMAT, CUPA SANTA CLARA
Comments	This property was listed on the CUPA SANTA CLARA and CERS databases for having liquified carbon dioxide stored on the property in 2019, with an accompanying hazardous materials business plan; and on the HWTS, HAZNET, and San Jose HAZMAT databases for recycling empty containers of 30-gallons or more from 1996 to 2000. These database listings are not indicative of RECs.

Site Name	COLOSE UNION SERVICE
Site Address	1996 NAGLEE AVE
Distance from Site	69 feet
Direction from Site	North and crossgradient
Database	EDR Hist Auto
Comments	This property was listed on the EDR Hist Auto database for being registered as a gasoline station in 1960. No additional information was available. Based on the limited timeframe this address was listed as a gasoline station, and the crossgradient direction of this facility to the site, this facility is not indicative of a REC.

Site Name	HANCOCK SERVICE STATION, GAS & SHOP, HUDSON (#137), GAS AND SHOP
Site Address	190 N BASCOM AV
Distance from Site	93 feet
Direction from Site	South and crossgradient
Database	EDR Hist Auto, HIST CORTESE, LUST, CERS, HIST UST, CORTESE, HIST LUST SANTA CLARA, CUPA SANTA CLARA
Comments	<p>This property was listed on the EDR Hist Auto database for being registered as a gasoline station from 1966 to 1998; and on the CUPA SANTA CLARA database for generating less than 100 kilograms of hazardous materials per year.</p> <p>The property was listed on the HIST CORTESE, LUST, CERS, HIST UST, CORTESE, and HIST LUST SANTA CLARA databases for a leaking underground gasoline storage tank that contaminated the soil. The case was opened in January 1992 and after remediation was completed to the satisfaction of the regulatory agency, the case was closed in July 1995. Based on the "case closed" status of the case, the crossgradient relationship to the site, and media affected (soil), this facility is not considered a REC.</p>

Site Name	UNOCAL #5319
Site Address	2005 NAGLEE
Distance from Site	322 feet
Direction from Site	Northwest and crossgradient
Database	LUST, CERS, HIST CORTESE, CORTESE, HIST LUST SANTA CLARA
Comments	The property was listed on the HIST CORTESE, LUST, CERS, HIST CORTESE, CORTESE, and HIST LUST SANTA CLARA databases for a leaking underground gasoline storage tank that contaminated the non-potable groundwater. The case was opened in January 1990 and

Comments

after remediation was completed to the satisfaction of the regulatory agency, the case was closed in October 1990. Due to the closed nature of the case, the crossgradient relationship with the site, and the distance from the site, this facility is not considered a REC.

5.2. Additional Environmental Record Sources

To enhance and supplement the standard environmental record sources identified in Section 5.1, additional local and/or federal, state, or tribal records shall be checked when, in the judgement of the EP, such additional records (1) are reasonably ascertainable, (2) and sufficiently useful, accurate, and complete in light of the objective of the records review. Examples of additional record sources include department of health/environmental division, fire department, planning/building department, or local/regional water quality agencies. Ninyo & Moore contacted the following additional record sources:

- Santa Clara County Department of Environmental Health (SCCDEH)
- City of San Jose
- California Regional Water Quality Control Board (RWQCB)
- California Department of Toxic Substances Control (DTSC)
- State of California, Geologic Energy Management Division (CalGEM)

Descriptions of these agencies are provided in Sections 5.2.1 through 5.2.3 below.

5.2.1. State/County Environmental Record Sources

Ninyo & Moore reviewed the DTSC EnviroStor and the RWQCB Geotracker websites for hazardous substances or hazardous materials files for the site addresses. No records were available for the site through review of these agency databases.

The SCCDEH was contacted regarding hazardous materials or hazardous wastes records associated with the site addresses. Files or records were not available for the site addresses. A Copy of the file review response is included in Appendix D.

5.2.2. Local Record Sources

A Public Records Request was submitted to the City of San Jose regarding hazardous materials, hazardous wastes and/or underground storage tank records for the site. The City of San Jose responded via email that they had no records on file for the site addresses. A copy of the email is included in Appendix D.

5.2.3. Gas & Oil Maps

According to the CalGEM Online Mapping System, the site does not lie within the administrative boundaries of an oil field and oil or gas wells are not located on the site.

5.3. Historical Use Information

Ninyo & Moore conducted a historical record search for the site. This included a review of one or more of the following resources that were found to be both reasonably ascertainable and useful for the purposes of this ESA: historical aerial photographs, historical fire insurance

maps, historical topographic maps, land use records, and interviews with property representatives. Although one or more of the sources listed above provided limited information regarding the historical use of the site, the information gathered from the sources reviewed as a whole is adequate to develop a history of the previous uses of the site and the surrounding area in accordance with Section 8.3 of ASTM E1527-13. The following sections summarize information obtained from the historical sources utilized for this assessment. The following table provides a list of historical sources reviewed for this ESA. Copies of historical research documentation, such as fire insurance maps, historical aerial photographs, and topographic maps, are provided in Appendix E.

Historical Use Information		
Data Type	Year(s)	Data Limitations
EDR Sanborn Map Search/Print (Inquiry Number 6334356.3S) Ship Date: January 19th, 2021	1915, 1950, 1956, 1966	None
EDR Aerial Photo Decade Package (Inquiry Number 6334356.8S) Ship Date: January 19th, 2021	1939, 1948, 1950, 1956, 1963, 1968, 1974, 1982, 1993, 1998, 2006, 2009, 2012, 2016	None
EDR City Directory Abstract (Inquiry Number 6334356.5S) Ship Date: January 19th, 2021	1922, 1925, 1926, 1930, 1931, 1935, 1936, 1940, 1942, 1945, 1946, 1950, 1955, 1957, 1960, 1962, 1963, 1964, 1965, 1966, 1968, 1970, 1974, 1975, 1978, 1980, 1982, 1985, 1986, 1991, 1994, 1996, 1999, 2000, 2001, 2004, 2006, 2009, 2014, 2017	None
EDR Historical Topo Map (Inquiry Number 6334356.4S) Ship Date: January 19th, 2021	1889, 1897, 1899, 1953, 1961, 1968, 1973, 1980, 2012	None

5.3.1. Sanborn Fire Insurance Maps

Ninyo & Moore requested historical fire insurance rate maps (Sanborn Maps) of the site through EDR. Sanborn Fire Insurance Rate Maps for the site and surrounding areas were available for review. A summary of the Sanborn Maps reviewed is presented in the following table. A copy of the Sanborn Map Report is included in Appendix E.

Summary of Sanborn Map Listings		
Year(s)	Site Comments	Adjoining Area Comments
1915	The site was depicted with a garage on the southeastern portion. The remainder of the site was undeveloped.	The areas surrounding the site to the north, east, and south were depicted with residential houses, storage sheds, and vacant properties. Bascom Avenue was depicted to the west, and Forest Avenue was depicted to the south of the site.
1950	The site was depicted with one building labeled as a private clinic called "The Rose Croix Sanitarium".	The residential house and storage sheds to the north of the site were replaced with an additional residential house and storage shed. Additional residential development was depicted to the south, east and northeast of the site. A gas station was depicted 130 feet to the north of the site.
1956	No significant changes noted.	Additional residential development was depicted to the east of the site.
1966	The private clinic building was expanded to the south, and was occupied by "URS Offices".	The gas station to the north of the site was replaced with a restaurant.

5.3.2. Historical Aerial Photographs

Ninyo & Moore reviewed historical aerial photographs of the site provided by EDR. A listing of the photographs reviewed is presented in the following table. Copies of the historical aerial photographs are provided in Appendix E.

Summary of Aerial Photographs			
Year(s)	Source	Site Comments	Adjoining Area Comments
1939	EDR	A commercial building was shown on the site and a building consistent with the garage depicted on the Sanborn Maps, was shown on the southeast corner of the site. .	Residential development was shown to the north, east, and south of the site, and agricultural development was shown to the west of the site. Bascom Avenue was shown to the west, and Forest Avenue was shown to the south of the site.
1948	EDR	No significant changes.	Additional residential development was shown to the north, east, and south of the site, and commercial development was shown to the north of the site.
1950	EDR	No significant changes.	No significant changes.
1956	EDR	The commercial building identified on the previous photographs was replaced with a commercial building consistent with the site observed during site reconnaissance.	Forest Avenue was shown to continue to the west of the site, bisecting the agricultural fields.
1963	EDR	The site was shown to be paved with asphalt.	Commercial development, including a gas station, was shown 250 feet to the west of the site, replacing the agricultural fields, and to the south of the site, replacing some residential development.
1968	EDR	No significant changes.	The gas station to the north of the site was shown to be replaced with a restaurant.
1974	EDR	The garage building on the southeast corner of the site was shown to be removed.	The gas station to the west of the site was shown to be remodeled.
1982	EDR	No significant changes.	Additional commercial development was shown to the southwest of the site.
1993	EDR	No significant changes.	The gas station to the west of the site was shown to be replaced with a commercial building.
1998	EDR	No significant changes.	The restaurant building to the north of the site was shown to be removed and replaced with a new restaurant building connected with the commercial building adjacent to it.
2006-2016	EDR	No significant changes.	No significant changes.

5.3.3. City Directories

Ninyo & Moore reviewed historical city directory listings for the site addresses to evaluate facilities of potential concern, which may have been historically located on the site. A summary of notable city directory listings is presented in the following table, and the EDR City Directory abstract is provided in Appendix E.

Summary of City Directory Listings	
Year(s)	Notable Listings in Address Range of Site
1922-1942	200 N Bascom Avenue: Address not listed 208 N Bascom Avenue: Address not listed 210 N Bascom Avenue: Address not listed

Year(s)	Notable Listings in Address Range of Site
1945	200 N Bascom Avenue: Rose Croix Sanitarium 208 N Bascom Avenue: Address not listed 210 N Bascom Avenue: Address not listed
1950	200 N Bascom Avenue: Rose Croix Therapeutic Research Institute Stone S R 208 N Bascom Avenue: Address not listed 210 N Bascom Avenue: Address not listed
1955	200 N Bascom Avenue: 200 06 Bascom Avenue Medical Building 208 N Bascom Avenue: Address not listed 210 N Bascom Avenue: Address not listed
1957	200 N Bascom Avenue: Bascom Ave Medical Pharmacy 208 N Bascom Avenue: Address not listed 210 N Bascom Avenue: Address not listed
1960	200 N Bascom Avenue: 200 06 Bascom Avenue Medical Building 208 N Bascom Avenue: Address not listed 210 N Bascom Avenue: Address not listed
1962	200 N Bascom Avenue: Address not listed 208 N Bascom Avenue: Address not listed 210 N Bascom Avenue: Address not listed
1963	200 N Bascom Avenue: Sainte Claire Mortgage Co, St Claire Leasing Group, St Claire Mortgage Co 208 N Bascom Avenue: Address not listed 210 N Bascom Avenue: Address not listed
1964	200 N Bascom Avenue: Address not listed 208 N Bascom Avenue: Address not listed 210 N Bascom Avenue: Address not listed
1965	200 N Bascom Avenue: Address not listed 208 N Bascom Avenue: Address not listed 210 N Bascom Avenue: Address not listed
1966	200 N Bascom Avenue: Bascom Avenue Medical Building Cantwell John R Phys 208 N Bascom Avenue: Hiros Dental Ceramics Laboratory 210 N Bascom Avenue: Maddux Richard H Phys
1968	200 N Bascom Avenue: Address not listed 208 N Bascom Avenue: Address not listed 210 N Bascom Avenue: Address not listed
1970	200 N Bascom Avenue: Bascom Avenue Medical Building 208 N Bascom Avenue: Vacant 210 N Bascom Avenue: Maddux Richard H Phys
1974	200 N Bascom Avenue: Address not listed 208 N Bascom Avenue: Address not listed 210 N Bascom Avenue: Address not listed
1975	200 N Bascom Avenue: Wallace L E MD Weight Reduction, Bascom Professional Center, Wallace Lew E phys 208 N Bascom Avenue: Geary Orthodontic Laboratories Dental 210 N Bascom Avenue: Maddux Richard H Phys
1978-1994	200 N Bascom Avenue: Address not listed 208 N Bascom Avenue: Address not listed 210 N Bascom Avenue: Address not listed
1996	200 N Bascom Avenue: Address not listed 208 N Bascom Avenue: Address not listed 210 N Bascom Avenue: 8 Valley Fair Dental Group, 5 Flames Bakery & Deli, 5 Michel Gabriel
1999	200 N Bascom Avenue: Address not listed 208 N Bascom Avenue: Address not listed 210 N Bascom Avenue: Address not listed
2000	200 N Bascom Avenue: Michel Gabriel 208 N Bascom Avenue: No current listing 210 N Bascom Avenue: Owyang Ai Va DDS
2001-2017	200 N Bascom Avenue: Address not listed 208 N Bascom Avenue: Address not listed 210 N Bascom Avenue: Address not listed

5.3.4. Historical Topographic Maps

Ninyo & Moore reviewed historical topographic maps of the site provided by EDR. A listing of the maps reviewed is presented in the following table. Copies of the historical topographic maps are provided in Appendix E.

Summary of Topographic Maps		
Year(s)	Quadrangle	Site Comments
1889	San Jose	The site was depicted as undeveloped land.
1897	San Jose	No significant changes noted.
1899	San Jose	No significant changes noted.
1953	San Jose West	The site was depicted as urban land.
1961	San Jose West	No significant changes noted.
1968	San Jose West	No significant changes noted.
1973	San Jose West	No significant changes noted.
1980	San Jose West	No significant changes noted.
2012	San Jose West	No buildings were depicted on the 2012 topographic map.

5.3.5. Title Records

A historical chain-of-title report was not requested by the Client for review by Ninyo & Moore during the completion of this report.

5.3.6. Recorded Environmental Liens and AULs

An environmental lien search report was not requested by the Client for review by Ninyo & Moore during the completion of this report.

5.3.7. Previous Investigations

Ninyo & Moore was not provided copies of prior reports completed for the site.

5.4. Adjoining Property Use Information

Adjoining properties were described in Section 2.3. Based on our site visit and review of agency files, none of the adjoining properties are considered to have impacted the site at this time.

6. PRELIMINARY VAPOR ENCROACHMENT SCREENING

Ninyo & Moore conducted a preliminary vapor encroachment screen (pVES) for potential chemicals of concern (COC). The pVES was based on the guidelines presented in the ASTM E2600-10 Standard Guide for Vapor Encroachment Screening on Property Involved in Real Estate Transactions. The purpose of the pVES was to identify a vapor encroachment condition (VEC), which is the presence or likely presence of COC vapors in sub-surface soils at the site as a result of a release of vapors from contaminated soil or groundwater either on or near the site. The potential for VECs beneath the site was evaluated using a Vapor Encroachment Screening Matrix (VESM). The VESM included performing a Search Distance Test to identify if there are any known or suspected contaminated sites surrounding or upgradient of the site within specific search radii, a COC Test (for those known or suspect contaminated sites identified within the Search Distance Test) to evaluate whether or not COC are likely to be present, and a Critical Distance Test to evaluate whether or not COC in a contaminated plume

may be within the critical distance of the site (100 feet for non-petroleum hydrocarbon contaminants, and 30 feet for petroleum hydrocarbon contaminants).

Based on the completion of the VESM, it is presumed unlikely that a VEC currently exists beneath the site. A copy of the VESM is included in Appendix F.

7. INTERVIEWS

Interviews were conducted by Ninyo & Moore with the objective of obtaining information regarding potential environmental concerns in connection with the site.

7.1. Owner or Key Site Manager

Mr. Shishu Bedi was interviewed during the site reconnaissance on January 27, 2021. Mr. Bedi provided access during the site visit and provided information about the site discussed throughout Section 5.1. Mr. Bedi was not aware of any hazardous materials incidents, spills, leaks or violations related to the site.

On February 4, 2021, Ninyo & Moore was informed by EMC that the entire site building burned down on February 3, 2021.

7.2. Past Owners

Past ownership entities were not made available to Ninyo & Moore during the preparation of this report. Therefore, interviews with past site owners was not conducted.

7.3. Environmental Regulatory Agency Inquiries

Ninyo & Moore submitted Public Records Requests for the site address to County, State, and Local environmental regulatory agencies. The following sections describe the agencies contacted and whether or not representatives from the agencies were interviewed.

7.3.1. State/County Environmental Agencies

Ninyo & Moore requested hazardous materials records from the SCCDEH for the site. According to the SCCDEH, no records are available for the site addresses. Based on this information, interviews were not conducted with SCCDEH representatives.

7.3.2. Local Environmental Agencies

Ninyo & Moore requested hazardous materials records from the City of San Jose for the site. According to the City of San Jose, no records are available for the site addresses. Based on this information, interviews were not conducted with City of San Jose representatives.

8. ASTM NON-SCOPE CONSIDERATIONS

Non-Scope considerations such as mold, radon, wetlands, asbestos, or flood zones were not addressed as part of this report.

9. FINDINGS, CONCLUSIONS AND RECOMMENDATIONS

The following findings, opinions, conclusions, and recommendations are provided.

9.1. Findings

- Historical research revealed that the site was developed in the late 1930s with a single-story commercial building, occupied by the Rose Croix Sanitarium, on the central portion of the site, as well as a detached garage on the southeast portion of the site. In the mid-1950s, the original commercial building was removed and replaced with the currently existing commercial medical office building. In the early 1970s, the detached garage was removed from the site. The site has historically been occupied by various tenants including dental offices, doctors offices, physical rehabilitation offices, a bakery and deli, a mortgage company, and a pharmacy. Ninyo & Moore did not identify any RECs associated with the past or current site uses.
- On January 27, 2021, Mr. Luke Swickard of Ninyo & Moore conducted a site reconnaissance of the property. The reconnaissance involved a visual inspection of the site, and observations of adjoining properties. At the time of the reconnaissance, the approximate 0.45-acre site was developed with a single-story office building and was unoccupied. According to Mr. Shishu Bedi, the site co-owner, the site was most recently used as a medical office building until it became vacant in 2015. On February 4, 2021, EMC Planning Group notified Ninyo & Moore that on February 3rd, 2021 a fire caused the building to burn down.
- Interior construction materials consisted of cement floors, ceramic floor tiles, painted and textured drywalls, and plaster ceilings. Interior finishes were deteriorating and in very poor condition at the time of site the reconnaissance.
- The exterior of the building consisted of asphalt parking areas on the north, east and south sides of the building.
- The areas surrounding the site consisted of mixed commercial and residential development (KFC, Taco Bell, Zanotto's Family Market) to the north, residential and commercial development (Autoglass and Window Tinting & Mufflers, and Penny Wall Appliance Store) to the south, commercial development (Bischoff's Medical & Mobility) to the west, and residential development to the east.
- Based on our site visit, there are currently no wells on the site.
- Ninyo & Moore did not observe any hazardous substances or petroleum products used or stored on site during our site reconnaissance.
- Indications of aboveground storage tanks (ASTs), underground storage tanks (USTs), or hazardous material spills or leaks, were not observed during the site reconnaissance.

- Review of an environmental database report obtained for this project indicated that the site is not listed on the regulatory databases researched by Environmental Data Resources Inc. (EDR).
- Several off-site facilities were located within the EDR search radius from the site. None of the listed facilities are considered to be a REC to the site at this time based on several factors, including distance from the site, location relative to the regional groundwater flow direction (e.g. hydraulically downgradient or crossgradient to the site), database listing type, and/or affected media (soil only). Refer to Section 5.1.2 for additional information regarding potential off site facilities of concern.
- Based on the completion of the Vapor Encroachment Condition (VEC) screening matrix, it is presumed unlikely that a VEC currently exists beneath the site.

9.2. Conclusions

Ninyo & Moore has performed this ESA in conformance with the scope and limitations of ASTM E1527-13 of the Bascom Avenue Medical Office property located at 200 North Bascom Avenue in San Jose, California. Based on the information compiled during the preparation of this report, this assessment has revealed no evidence of RECs, HRECs, or CRECS associated with the site.

On February 4, 2021, Ninyo & Moore was informed by EMC that the site building completely burned down on February 3, 2021. Based on the age of the building, potential hazardous building materials, such as asbestos containing material and lead containing paint, may be present in the building debris. At this time, insufficient information is available to confirm the presence of hazardous building materials and if a potential release to the environment has occurred from the fire. Therefore, this is not considered a REC at this time.

9.2.1. RECs

RECs were not identified during the preparation of this report.

9.2.2. CRECs

CRECs were not identified during the preparation of this report.

9.2.3. HRECs

HRECs were not identified during the preparation of this report.

9.2.4. De Minimis Conditions

De minimis conditions were not identified during the preparation of this report.

9.4. Limiting Conditions/Deviations

This report was prepared in accordance with ASTM E1527-13. No deviations from the standard occurred in this ESA. Based on the information gathered by Ninyo & Moore for the purposes of this ESA, it is Ninyo & Moore's opinion the data obtained from the site

reconnaissance, records reviewed, and interviews conducted, is adequate to make a conclusion on the environmental condition of the site with respect to the existence or lack of RECs associated with the site.

10. ENVIRONMENTAL PROFESSIONAL STATEMENT

I declare that, to the best of my professional knowledge and belief, I meet the definition of Environmental Professional as defined by 312.10 of 40 CFR 312. I have the specific qualifications based on education, training, and experience to assess a property of the nature, history, and setting of the subject property. I have developed and performed the all appropriate inquiries in conformance with the standards and practices set forth in 40 CFR Part 312.

Site Assessor



Luke I. Swickard
Staff Environmental Scientist

Senior Reviewer



Bryan A. Fong
Senior Project Geologist

Certification:

I declare that, to the best of my professional knowledge and belief, I meet the definition of Environmental Professional as defined in 40 CFR Part 312. I have the specific qualifications based on education, training, and experience to assess a property of the nature, history, and setting of the subject property. I have developed and performed the all appropriate inquiries in conformance with the standards and practices set forth in 40 CFR Part 312.



Bryan A. Fong - Senior Project Geologist

11. REFERENCES

US Environmental Protection Agency (EPA). All Appropriate Inquiry (AAI), Title 40 of Code of Federal Regulations (CFR) Section 312.10.

ASTM International, 2013, Standard Practice for Environmental Site Assessments: Phase I Environmental Site Assessment Process, Designation E1527-13.

California Department of Conservation, California Geological Survey (CGS), 2010. California Geomorphic Provinces, Note 36.

Environmental Data Resources, Inc., 2021, The Environmental Data Resources Sanborn Map Report, dated January 19.

Environmental Data Resources, Inc., 2021, The Environmental Data Resources Aerial Photo Decade Package, dated January 19.

Environmental Data Resources, Inc., 2021, The Environmental Data Resources City Directory Report, dated January 19.

Environmental Data Resources, Inc., 2021, The Environmental Data Resources Historical Topographic Map Report, dated January 19.

Environmental Data Resources, Inc., 2021, The Environmental Data Resources Radius Map Report with GeoCheck, dated January 19.

FIGURES



403921001.dwg 01/28/2021 A EK

NOTE: DIMENSIONS, DIRECTIONS, AND LOCATIONS ARE APPROXIMATE | REFERENCE: USGS, 2018

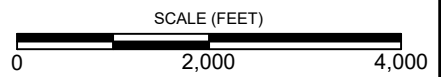
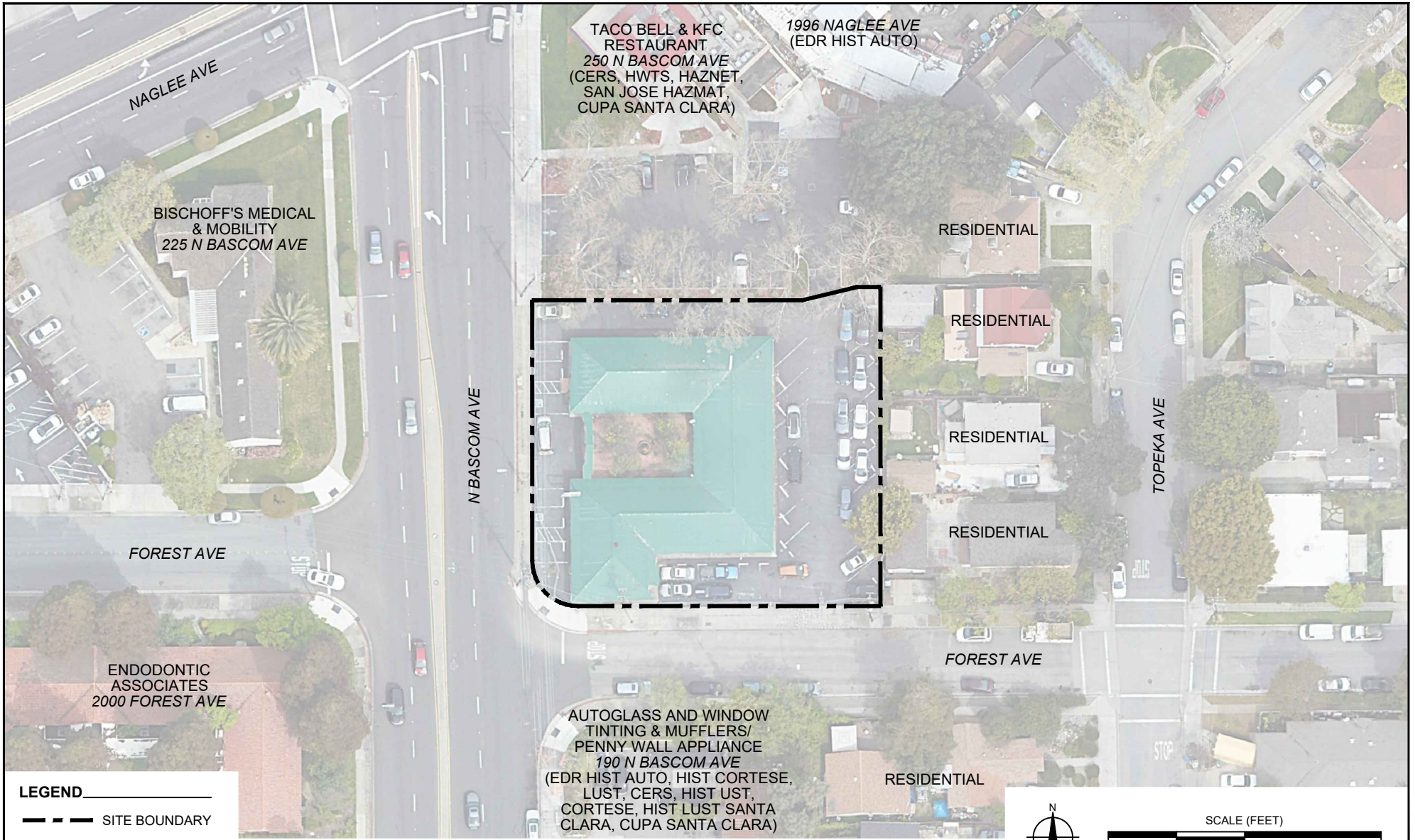


FIGURE 1



403921001.dwg 01/28/2021 AEK

FIGURE 2

Appendix A:
RESUMES

LUKE I. SWICKARD

Staff Environmental Scientist

EDUCATION

B.S., Environmental Science and Management, 2017, University of California, Davis

EXPERIENCE HIGHLIGHTS

Phase I and II Environmental Site Assessments

Storm Water Pollution Prevention Plans (SWPPP)

Underground Telecommunication Vault Sampling

Hazardous waste handling, storage and facility auditing

PROFESSIONAL AFFILIATIONS

As a Staff Environmental Scientist, Mr. Swickard conducts Phase I Environmental Site Assessments and assists with the planning and implementation of Phase II soil, soil gas, and groundwater investigations. Past project types have included single-family residential developments, commercial facilities, city redevelopment areas, and large scale agricultural lands.

REPRESENTATIVE PROJECT EXPERIENCE

Former Richmond Hospital, Richmond, California: Provided project support for the completion of a Phase I Environmental Site Assessment (ESA) of the former Richmond Hospital for potential redevelopment. Ninyo & Moore conducted the Phase I ESA to evaluate the potential for Recognized Environmental Conditions (RECs) on or adjacent to the site. Phase I ESA Activities included reviewing historical and regulatory environmental data, conducting a site reconnaissance and preparing the Phase I ESA Report.

Floating Photovoltaic (PV) Solar Array, Windsor, California: Provided project support for the completion of a Phase I Environmental Site Assessment (ESA) of a proposed floating PV solar array on an existing water treatment facility. Ninyo & Moore conducted the Phase I ESA to evaluate the potential for Recognized Environmental Conditions (RECs) adjacent to the site so that electrical infrastructure could be installed from the floating PV solar array to a collection system. Phase I ESA Activities included reviewing historical and regulatory environmental data, conducting a site reconnaissance and preparing the Phase I ESA Report.

Multi-family Housing Project, Mountain View, California: Provided project support for the completion of a Phase I Environmental Site Assessment (ESA) on a multi-family housing complex to evaluate the potential for Recognized Environmental Conditions (RECs) on and adjacent to the site for planned redevelopment of the property. Phase I ESA Activities included reviewing historical and regulatory environmental data, conducting a site reconnaissance and preparing the Phase I ESA Report.

Agricultural land, Capay Valley, California: Provided project support for the completion of a Phase I Environmental Site Assessment (ESA) on an approximate 310-acre agricultural property that is utilized for cattle grazing and olive orchards. The Phase I ESA was conducted to evaluate the potential for Recognized Environmental Conditions (RECs) on and adjacent to the site for on-going use of the property. Phase I ESA Activities included reviewing historical and regulatory environmental data, conducting a site reconnaissance and preparing the Phase I ESA Report.

Bryan A. Fong

Senior Project Geologist



EDUCATION

B.S., Geology, 2006, San Francisco State University

REGISTRATIONS/CERTIFICATIONS

40-hour HAZWOPER with 8-hour refresher

As a Senior Project Geologist for Ninyo & Moore, Mr. Fong has a diverse environmental background; he has worked both in consulting and the insurance industry. His background in consulting includes working with Arcadis as a Project Scientist and GHD as a Project Manager where he was involved with all levels of investigation (from Phase I Environmental Site Assessments (ESA) to remedial investigations), remediation projects (in-situ bio remediation and vapor intrusion mitigation), and preparing various other technical reports, including work plans, corrective action plans, operation and maintenance plans, soil and groundwater management plans, investigation summary reports, conceptual site models, and case closure reports. His work in the insurance industry included environmental commercial insurance underwriting, and rating and preparation of contractor pollution liability, site pollution, and storage tank insurance policies.

EXPERIENCE

Phase I ESAs, Various Clients, United States: Performed as Assessor of Phase I ESAs for a variety of facilities such as:

- Automobile sales and service dealerships
- Commercial warehouse and office spaces
- Public school campuses
- Senior assisted living and rehabilitation facilities
- Vacant development properties
- Intermodal facilities
- Construction/development project sites
- Winery and vineyard
- Commercial shopping centers
- Light industrial manufacturing
- Medical office buildings
- Bulk fuel terminal facilities
- Banks and ATM kiosks

Lead-Based Paint In Soil Assessment, The Presidio, San Francisco, California: Performed as Project Lead for activities that included soil sampling for assessment and delineation of lead in soil around the drip lines of historic buildings located in the Presidio of San Francisco, California. The project scope included assessment of over twenty buildings constructed as early as the 1800s. Responsibilities included review and evaluation of historical site activities, soil investigation scoping, field coordination, soil sampling, and reporting.

Pinole Valley High School, Decommissioning and Demolition, Environmental Assessment & Oversight, Pinole, California: The project objectives included demolition of an existing high school campus. Environmental services provided included:

- Phase I ESA
- Phase II subsurface investigation for soil characterization
- Hazardous materials sampling and testing – ACM, PCBs, Lead-Based Paint
- Preparation of project manual for environmental issues associated with demolition activities
- On-Site environmental oversight of hazardous material abatement and demolition activities

On-Site environmental oversight activities included construction worker health and safety during demolition activities; appropriate hazardous material handling and management; and waste stream characterization, transport, and disposal. Hazardous materials identified at the project included lead containing and lead-based paint coatings on architectural components; ACM; PCBs in light ballasts, transformers, and caulking; light fixtures containing mercury; metals in soil; and CFC-containing equipment.

Bryan A. Fong

Senior Project Geologist

Glass Manufacturing Facility, Environmental Compliance Support, Tracy, California: Environmental compliance services were provided to a glass container manufacturing plant that produces and distributes various glassware. The facility is a large-quantity hazardous waste generator, and operates under a Title V air permit and a SWRCB WDR permit. Provided approximately 1 year of full time on-Site environmental support for the facility. Project tasks included:

- Weekly inspections of satellite accumulation and 90-day hazardous waste storage areas, ASTs, and process areas;
- Scheduling off-site transport and disposal of hazardous waste; reviewing and signing manifests; and managing waste disposal documents;
- Assisted with preparing annual Hazardous Material Business Plan and Biennial Reporting;
- Coordinated monthly groundwater monitoring events, third party review of monitoring reports for accuracy, and ensured reports were submitted to the regulatory agency within due dates;
- Managed daily off-Site transportation and disposal of facility process wastewater to ensure compliance with waste discharge requirements;
- Weekly inspections of domestic wastewater septic and leach field system;
- Managed Title V compliance inspections and reporting for various emission sources including glass furnace operations, bag houses, diesel powered fire pumps and emergency generators, and glass surface coating equipment;
- Inspection and management of free board levels in wastewater process ponds and storm water ponds;
- Managed calibration gases for continuous emission monitoring system (CEMS);
- Completed agency notifications and supported preparation of deviation reports;
- Assisted with SPCC and RCRA DOT training for employees;
- Provided facility support during Relative Accuracy Test Audits (RATA) and source testing; and
- SPCC plan preparation support

Various Playing Fields and Turfs, Washington and California: Artificial Turf Field Sampling Technician for project activities that included lead testing of artificial field turfs in Washington State and California following internally developed sampling protocols based off of studies by the Consumer Products Safety Commission and California Prop 65 settlement procedures. Sampling methods included wipe and bulk material sampling.

School Maintenance Yard, Pacifica, California: Project Manager for a project where site soils and groundwater were impacted by petroleum hydrocarbons from two former LUSTs. Conduit studies, sensitive receptor surveys, groundwater monitoring, and subsurface investigations for plume delineation and Site conceptual modeling were performed. Facilitated case closure with San Mateo County in 2012. Reimbursement requests were prepared and submitted to the SWRCB UST Fund on behalf of the client for all environmental related cleanup costs. All requested reimbursements for the project were recovered.

Sanders Property, Dixon, California: Project Manager for a project where site soils and groundwater were impacted by petroleum hydrocarbons when an AST used to fuel farm equipment was blown over during a storm and released approximately 150-gallons of gasoline to soil and groundwater. Investigation activities included post-excavation soil sampling and soil gas assessments. A thorough closure evaluation including a sensitive receptor survey were performed and compared to the SWRCB LTCP. Case closure was approved by Solano County Department of Resource Management in 2016.

Chiu Property, Oakland, California: Project Manager for a project where site soils and groundwater were impacted by petroleum hydrocarbons from four former LUSTs. Project activities included subsurface investigations for plume delineation; preparation of a site conceptual model and an internal remedial feasibility evaluation; soil gas and sub-slab vapor sampling to assess potential vapor intrusion issues; and preparation of a case closure report. Case closure was approved by the Alameda County of Environmental Health in 2018. Reimbursement requests were prepared and submitted to the SWRCB UST Fund on behalf of the client for all environmental related cleanup costs. All requested reimbursements for the project were recovered.

Wong Credit Auto, Oakland, California: Project Manager for a project where site soils and groundwater were impacted by petroleum hydrocarbons from several former LUSTs. Project activities completed included installation of a DPE system; system operation and maintenance; and routine groundwater monitoring. Soil gas verification sampling and downgradient plume delineation were completed and the results were presented in a case closure report. Case closure was approved by the San Francisco Bay Regional Water Quality Control Board in 2016. Reimbursement requests were prepared and submitted to the SWRCB UST Fund on behalf of the client for all environmental related cleanup costs. All requested reimbursements for the project were recovered.

Appendix B:
SITE PHOTOGRAPHS



1 : View of the south side of the building.



2 : View of the west side of the building.



3 : View of the north side of the building.



4 : View of the east side of the building.



5 : View of the interior courtyard.



6 : View of the south interior of the building.



7 : View of the central interior of the building.



8 : View of the south interior of the building.



9 : View of the north interior of the building.



10 : View of the electric utility meters.



11 : View of the water utilities on the site.



12 : View of the 5-gallon paint buckets observed on-site. No signs of spills or leaks were observed.



13 : View of the property to the south of the site.



14 : View of the properties to the east of the site.



15 : View of the properties to the north of the site.



16 : View of North Bascom Avenue, facing north.



17 : View of North Bascom Avenue, facing south.



18 : View of Forest Avenue, facing east.



19 : View of Forest Avenue, facing west.

Appendix C:

ENVIRONMENTAL DATA RESOURCES (EDR) RADIUS MAP REPORT

Bascom Avenue Medical Office

200 North Bascom Avenue

San Jose, CA 95126

Inquiry Number: 6334356.2s

January 19, 2021

The EDR Radius Map™ Report with GeoCheck®



6 Armstrong Road, 4th floor
Shelton, CT 06484
Toll Free: 800.352.0050
www.edrnet.com

TABLE OF CONTENTS

<u>SECTION</u>	<u>PAGE</u>
Executive Summary	ES1
Overview Map	2
Detail Map	3
Map Findings Summary	4
Map Findings	9
Orphan Summary	294
Government Records Searched/Data Currency Tracking	GR-1
 <u>GEOCHECK ADDENDUM</u>	
Physical Setting Source Addendum	A-1
Physical Setting Source Summary	A-2
Physical Setting Source Map	A-9
Physical Setting Source Map Findings	A-10
Physical Setting Source Records Searched	PSGR-1

Thank you for your business.
Please contact EDR at 1-800-352-0050
with any questions or comments.

Disclaimer - Copyright and Trademark Notice

This Report contains certain information obtained from a variety of public and other sources reasonably available to Environmental Data Resources, Inc. It cannot be concluded from this Report that coverage information for the target and surrounding properties does not exist from other sources. **NO WARRANTY EXPRESSED OR IMPLIED, IS MADE WHATSOEVER IN CONNECTION WITH THIS REPORT. ENVIRONMENTAL DATA RESOURCES, INC. SPECIFICALLY DISCLAIMS THE MAKING OF ANY SUCH WARRANTIES, INCLUDING WITHOUT LIMITATION, MERCHANTABILITY OR FITNESS FOR A PARTICULAR USE OR PURPOSE. ALL RISK IS ASSUMED BY THE USER. IN NO EVENT SHALL ENVIRONMENTAL DATA RESOURCES, INC. BE LIABLE TO ANYONE, WHETHER ARISING OUT OF ERRORS OR OMISSIONS, NEGLIGENCE, ACCIDENT OR ANY OTHER CAUSE, FOR ANY LOSS OF DAMAGE, INCLUDING, WITHOUT LIMITATION, SPECIAL, INCIDENTAL, CONSEQUENTIAL, OR EXEMPLARY DAMAGES. ANY LIABILITY ON THE PART OF ENVIRONMENTAL DATA RESOURCES, INC. IS STRICTLY LIMITED TO A REFUND OF THE AMOUNT PAID FOR THIS REPORT.** Purchaser accepts this Report "AS IS". Any analyses, estimates, ratings, environmental risk levels or risk codes provided in this Report are provided for illustrative purposes only, and are not intended to provide, nor should they be interpreted as providing any facts regarding, or prediction or forecast of, any environmental risk for any property. Only a Phase I Environmental Site Assessment performed by an environmental professional can provide information regarding the environmental risk for any property. Additionally, the information provided in this Report is not to be construed as legal advice.

Copyright 2020 by Environmental Data Resources, Inc. All rights reserved. Reproduction in any media or format, in whole or in part, of any report or map of Environmental Data Resources, Inc., or its affiliates, is prohibited without prior written permission.

EDR and its logos (including Sanborn and Sanborn Map) are trademarks of Environmental Data Resources, Inc. or its affiliates. All other trademarks used herein are the property of their respective owners.

EXECUTIVE SUMMARY

A search of available environmental records was conducted by Environmental Data Resources, Inc (EDR). The report was designed to assist parties seeking to meet the search requirements of EPA's Standards and Practices for All Appropriate Inquiries (40 CFR Part 312), the ASTM Standard Practice for Environmental Site Assessments (E 1527-13), the ASTM Standard Practice for Environmental Site Assessments for Forestland or Rural Property (E 2247-16), the ASTM Standard Practice for Limited Environmental Due Diligence: Transaction Screen Process (E 1528-14) or custom requirements developed for the evaluation of environmental risk associated with a parcel of real estate.

TARGET PROPERTY INFORMATION

ADDRESS

200 NORTH BASCOM AVENUE
SAN JOSE, CA 95126

COORDINATES

Latitude (North): 37.3271760 - 37° 19' 37.83"
Longitude (West): 121.9315950 - 121° 55' 53.74"
Universal Transverse Mercator: Zone 10
UTM X (Meters): 594657.4
UTM Y (Meters): 4131499.2
Elevation: 115 ft. above sea level

USGS TOPOGRAPHIC MAP ASSOCIATED WITH TARGET PROPERTY

Target Property Map: 5640416 SAN JOSE WEST, CA
Version Date: 2012

AERIAL PHOTOGRAPHY IN THIS REPORT

Portions of Photo from: 20140606
Source: USDA

MAPPED SITES SUMMARY

Target Property Address:
200 NORTH BASCOM AVENUE
SAN JOSE, CA 95126

Click on Map ID to see full detail.

MAP ID	SITE NAME	ADDRESS	DATABASE ACRONYMS	RELATIVE ELEVATION	DIST (ft. & mi.) DIRECTION
A1	JENSEN INC	250 N BASCOM AVE	CUPA Listings, CERS	Higher	69, 0.013, North
A2	KENTUCKY FRIED CHICK	250 N BASCOM AV	HAZNET, HAZMAT, HWTS	Higher	69, 0.013, North
A3	COLOSE UNION SERVICE	1996 NAGLEE AVE	EDR Hist Auto	Higher	69, 0.013, North
B4	HANCOCK SERVICE STAT	190 N BASCOM AV	EDR Hist Auto	Higher	93, 0.018, South
B5	GAS & SHOP	190 BASCOM	HIST CORTESE	Higher	93, 0.018, South
B6	HUDSON (#137)	190 N BASCOM AVE	LUST, HIST UST, CERS	Higher	93, 0.018, South
B7	CALIFORNIA SMOG	190 N BASCOM AV	CUPA Listings	Higher	93, 0.018, South
B8	GAS AND SHOP	190 N BASCOM AVE	LUST, HIST LUST, Cortese	Higher	93, 0.018, South
A9	BUD S SHELL SERVICE	225 N BASCOM AV	EDR Hist Auto	Higher	130, 0.025, WNW
A10	BILL CLUTE	225 N BASCOM AVE	HIST UST	Higher	130, 0.025, WNW
B11	RAYMOND H FUNADA DDS	2000 FOREST AVE STE	RCRA NonGen / NLR	Higher	190, 0.036, WSW
B12	HAYASHI, CHRISTINE D	2000 FOREST AV A	CERS HAZ WASTE, CUPA Listings	Higher	190, 0.036, WSW
B13	ENDODONTIC ASSOCIATE	2000 FOREST AV D	CUPA Listings	Higher	190, 0.036, WSW
B14	RAYMOND FUNADA	2000 FOREST AV STE C	CUPA Listings	Higher	190, 0.036, WSW
B15	ENDODONTIC ASSOCIATE	2000 FOREST AVE STE	RCRA NonGen / NLR	Higher	190, 0.036, WSW
B16	PEDIATRIC DENTISTRY	189 N BASCOM AV 200	CUPA Listings	Higher	287, 0.054, SW
B17	DOUG TAKEUCHI DDS	189 N BASCOM AV 110	CUPA Listings	Higher	287, 0.054, SW
B18	IA 123013 STEPHEN J.	189 N BASCOM AV 100	CUPA Listings	Higher	287, 0.054, SW
C19	SUMAN RAMAKUMAR DDS	2011 FOREST AV 2	CUPA Listings	Higher	291, 0.055, West
C20	DONALD T YOSHIKUMI D	2011 FOREST AV 1	CUPA Listings	Higher	291, 0.055, West
D21	JOHNSONS C E UNION S	2005 NAGLEE AVE	EDR Hist Auto	Lower	322, 0.061, NW
D22	UNION OIL SS 5319	2005 NAGLEE ST	HIST UST	Lower	322, 0.061, NW
D23	UNION OIL SS #5319	2005 NAGLEE AVE	SWEEPS UST, HIST UST	Lower	322, 0.061, NW
D24	UNOCAL	2005 NAGLEE	LUST, HIST CORTESE, HAZMAT, CERS	Lower	322, 0.061, NW
D25	UNOCAL #5319	2005 NAGLEE AVE	LUST, HIST LUST, Cortese	Lower	322, 0.061, NW
C26	NEJLEH ABED DDS	2016 FOREST AVE	RCRA NonGen / NLR	Higher	364, 0.069, WSW
E27	ACM HEALTH CENTER	167 N BASCOM AV	CERS HAZ WASTE, CUPA Listings	Higher	374, 0.071, SSW
C28	TONY VITARELLI	2020 FOREST AVENUE	RCRA NonGen / NLR	Higher	453, 0.086, WSW
E29	DAVID JOU DENTAL COR	91 N BASCOM AV	CERS HAZ WASTE, CUPA Listings	Higher	612, 0.116, SSW
F30	GRAY PROPERTY	1926 MCDANIEL AVE	LUST, HIST LUST	Lower	665, 0.126, North
G31	PHYSICIANS SURGERY S	2039 FOREST AVE STE	RCRA NonGen / NLR	Higher	731, 0.138, West
G32	ADVANCED SURGERY CEN	2039 FOREST AV STE 1	CUPA Listings, HAZNET, HWTS	Higher	731, 0.138, West
G33	MAXILLOFACIAL SURGER	2039 FOREST AV STE 3	CUPA Listings	Higher	731, 0.138, West
G34	VO, SAM	2034 FOREST AVE STE	CERS HAZ WASTE, CUPA Listings, HAZNET, HWTS	Higher	742, 0.141, WSW
F35	GRAY PROPERTY	1926 1929 MCDANIEL	HIST CORTESE	Lower	742, 0.141, North
36	GARCIA, RODOLFO	1990 EMORY ST	RCRA NonGen / NLR	Lower	789, 0.149, NNW
37	JESSICA PETERS	2273 BAILEY AVENUE	RCRA NonGen / NLR	Higher	823, 0.156, SW
G38	HIEU DAO DDS & DAN-T	2040 FOREST AV 1	CERS HAZ WASTE, CUPA Listings	Higher	838, 0.159, West
G39	COLORECTAL CLINIC	2040 FOREST AVE STE	RCRA NonGen / NLR	Higher	838, 0.159, West

MAPPED SITES SUMMARY

Target Property Address:
200 NORTH BASCOM AVENUE
SAN JOSE, CA 95126

Click on Map ID to see full detail.

MAP ID	SITE NAME	ADDRESS	DATABASE ACRONYMS	RELATIVE ELEVATION	DIST (ft. & mi.) DIRECTION
H40	D&G DAVIS AUTO REPAI	55 N BASCOM AV	CUPA Listings	Higher	914, 0.173, SSW
H41	D G AUTO REPAIR	55 BASCOM AVE	SWEEPS UST	Higher	914, 0.173, SSW
H42	AL'S RENT-A-CAR	55 N BASCOM AVE	SWEEPS UST, HIST UST	Higher	914, 0.173, SSW
H43	JENNIFER JOHANSON	2259 CECIL AVE.	RCRA NonGen / NLR	Higher	1010, 0.191, SSW
44	YAN HUANG	1764 TOPEKA AVE	RCRA NonGen / NLR	Lower	1011, 0.191, NE
I45	OH, MYEONG	1766 NAGLEE AVENUE	RCRA NonGen / NLR	Lower	1016, 0.192, NE
46	JEFF & SONIA COOK	1802 MCDANIEL AVE.	RCRA NonGen / NLR	Lower	1020, 0.193, SNE
J47	LEO H BOGER DDS INC	2074 FOREST AVE	RCRA NonGen / NLR	Higher	1077, 0.204, West
K48	DOMBROW PROPERTY	48 CLEVELAND ST	LUST, HIST LUST, HIST CORTESE	Higher	1101, 0.209, SSE
H49	ALL TUNE & LUBE	2221 STEVEN CREEK BL	CUPA Listings	Higher	1114, 0.211, SSW
H50	AUTO SPORT PROBODY S	2221 STEVENS CREEK B	RCRA NonGen / NLR	Higher	1114, 0.211, SSW
H51	AUTOSPORT PROBODY SH	2221 STEVENS CREEK B	CERS HAZ WASTE	Higher	1114, 0.211, SSW
H52	M S EUROPEAN	2221 STEVENS CREEK B	CERS HAZ WASTE, CERS	Higher	1114, 0.211, SSW
H53	1ST AUTOMOTIVE	2221 STEVENS CREEK B	CUPA Listings	Higher	1114, 0.211, SSW
H54	STEVENS CREEK AUTO W	2221 STEVENS CREEK B	RCRA NonGen / NLR	Higher	1114, 0.211, SSW
H55	UP & DOWN TRUCK CENT	2221 STEVENS CREEK B	CUPA Listings	Higher	1114, 0.211, SSW
H56	WORLD WIDE AUTO	2221 STEVENS CREEK B	CERS HAZ WASTE, CUPA Listings, CERS	Higher	1114, 0.211, SSW
H57	STEVENS CREEK AUTO W	2221 STEVENS CREEK B	CERS HAZ WASTE, CERS	Higher	1114, 0.211, SSW
H58	STEVENS CREEK AUTO W	2221 STEVENS CREEK B	CUPA Listings	Higher	1114, 0.211, SSW
H59	AUTO SPORT PRO-BODY	2221 STEVENS CREEK B	CUPA Listings, EMI	Higher	1114, 0.211, SSW
H60	AUTOSPORT PROBODY SH	2221 STEVENS CREEK B	CUPA Listings, EMI, HAZMAT	Higher	1114, 0.211, SSW
H61	NORCAL AUTOMOTIVE RE	2221 STEVEN CREEK BL	CUPA Listings	Higher	1114, 0.211, SSW
H62	STEVENS CREEK MUFFLE	2221 STEVENS CREEK B	CERS HAZ WASTE, CUPA Listings, HAZMAT, CERS	Higher	1114, 0.211, SSW
H63	MS EUROPEAN	2221 STEVENS CREEK B	RCRA NonGen / NLR	Higher	1114, 0.211, SSW
H64	PRO TUNE & REPAIR	2221 STEVENS CREEK B	CUPA Listings	Higher	1114, 0.211, SSW
H65	IA 072514 MAGIC MOTO	2221 STEVENS CREEK B	CUPA Listings	Higher	1114, 0.211, SSW
H66	SPRINT SF33XC588	26 N BASCOM AV CELL	HAZMAT	Higher	1117, 0.212, South
J67	IA 092713 AMAL I RAM	2075 FOREST AV 1	CUPA Listings	Higher	1126, 0.213, West
J68	KYLE TANAKA DDS	2075 FOREST AV 8	CUPA Listings	Higher	1126, 0.213, West
J69	ANTHONY VITARELLI DD	2075 FOREST AVE STE	RCRA NonGen / NLR	Higher	1126, 0.213, West
J70	BEN LIM DMD	2075 FOREST AVE STE	RCRA NonGen / NLR	Higher	1126, 0.213, West
J71	DEBORAH A SHIBA DDS	2025 FOREST AV 7	CUPA Listings	Higher	1129, 0.214, West
J72	DEBORAH A SHIBA DDS	2025 FOREST AVE STE	RCRA NonGen / NLR	Higher	1129, 0.214, West
J73	STASON SHISHIDO DDS	2025 FOREST AV 3	CUPA Listings	Higher	1129, 0.214, West
J74	DEBBIE A BATCHA DDS	2025 FOREST AV 7	CUPA Listings	Higher	1129, 0.214, West
J75	STEPHEN N DOMBRO	2025 FOREST AV 1	CERS HAZ WASTE, CUPA Listings	Higher	1129, 0.214, West
J76	RAMLAOUI, AMAL L DDS	2025 FOREST AV STE 1	CUPA Listings	Higher	1129, 0.214, West
K77	THE GARAGE	40 CLEVELAND AV	HAZMAT	Higher	1133, 0.215, SSE
K78	MINISTRY OF TRANSPOR	40 CLEVELAND AV	CUPA Listings	Higher	1133, 0.215, SSE

MAPPED SITES SUMMARY

Target Property Address:
200 NORTH BASCOM AVENUE
SAN JOSE, CA 95126

Click on Map ID to see full detail.

MAP ID	SITE NAME	ADDRESS	DATABASE ACRONYMS	RELATIVE ELEVATION	DIST (ft. & mi.) DIRECTION
79	FAMA, ROSEMARY	1901 EMORY STREET	RCRA NonGen / NLR	Lower	1140, 0.216, North
K80	ANTIQUES COLONY	30 CLEVELAND ST	LUST, HIST LUST, Cortese, HIST CORTESE, CERS	Higher	1182, 0.224, SSE
L81	OUT OF BUSINESS (ER	10 N BASCOM AV CELL	HAZMAT	Higher	1224, 0.232, South
82	JOHN CANTLEN	162 BELLROSE DRIVE	RCRA NonGen / NLR	Higher	1228, 0.233, WSW
L83	REGAL GAMBUCCI	2211 STEVENS CREEK B	LUST, HIST LUST, CERS HAZ WASTE, SWEEPS UST, CERS..	Higher	1247, 0.236, SSW
L84	EXXONMOBIL OIL CORP	2211 STEVENS CREEK B	CUPA Listings, HAZNET, HWTS	Higher	1247, 0.236, SSW
L85	STEVENS CREEK VALERO	2211 STEVENS CREEK B	RCRA NonGen / NLR	Higher	1247, 0.236, SSW
L86	STEVENS CREEK VALERO	2211 STEVENS CREEK B	UST	Higher	1247, 0.236, SSW
L87	BASCOM AUTO TECH AND	2111 STEVENS CREEK B	CUPA Listings	Higher	1262, 0.239, SSW
L88	T-MOBILE WEST CORPOR	1999 W SAN CARLOS ST	HAZMAT	Higher	1265, 0.240, South
L89	S J WATER CO BASCOM	1999 W SAN CARLOS ST	HAZMAT	Higher	1265, 0.240, South
L90	SAN JOSE WATER COMPA	1999 W SAN CARLOS ST	CUPA Listings, EMI, CERS	Higher	1265, 0.240, South
I91	ARDON HUSEBY	1706 NAGLEE AVE	RCRA NonGen / NLR	Lower	1274, 0.241, NE
K92	JOHN WOLFSON	32 BROOKLYN AVE	RCRA NonGen / NLR	Higher	1304, 0.247, SE
K93	ANTIQUES COLONY	1915 SAN CARLOS ST W	LUST, CPS-SLIC, HIST CORTESE, NON-CASE INFO	Higher	1362, 0.258, SSE
M94	B&G ARCO	2321 STEVENS CREEK B	LUST, HIST LUST, Cortese	Higher	1629, 0.309, SW
M95	BELLEROSE SHELL	2321 STEVENS CREEK B	LUST, CERS HAZ WASTE, CERS TANKS, CUPA Listings,...	Higher	1629, 0.309, SW
96	O'CONNOR HOSPITAL-WE	2105 FOREST AVENUE	RCRA-LQG, LUST, HIST LUST, HIST UST, FINDS, ECHO,...	Higher	1630, 0.309, West
N97	SHELL SERVICE STATIO	910 N BASCOM	RCRA-SQG, LUST, CERS HAZ WASTE, CERS TANKS, FINDS,	Lower	1775, 0.336, NNW
M98	J.I.L. AUTO SALES	2417 STEVENS CREEK B	LUST, HIST LUST, Cortese, HIST CORTESE, CERS	Higher	1794, 0.340, SW
99	PARKER, THEODORE & M	389 VAUGHN	HIST CORTESE	Higher	1854, 0.351, South
N100	IONIZATION RESEARCH	820 PARK AVE	RCRA NonGen / NLR, HWP, CERS, HWTS	Lower	1876, 0.355, NNW
101	SHELL	910 N BASCOM AVE	LUST, HIST LUST	Lower	2282, 0.432, NNW
102	CAMPISI PROPERTY	1620 UNIVERSITY	LUST, HIST LUST, HIST CORTESE	Lower	2285, 0.433, NNE
O103	CHEVRON	454 BASCOM	HIST CORTESE	Higher	2298, 0.435, South
O104	CHEVRON #9-9478	454 S BASCOM AVE	LUST, HIST LUST, Cortese, CERS	Higher	2418, 0.458, South
105	485 SOUTH MONROE	485 SOUTH MONROE STR	ENVIROSTOR, VCP, CIWQS	Higher	4456, 0.844, SW

EXECUTIVE SUMMARY

TARGET PROPERTY SEARCH RESULTS

The target property was not listed in any of the databases searched by EDR.

DATABASES WITH NO MAPPED SITES

No mapped sites were found in EDR's search of available ("reasonably ascertainable ") government records either on the target property or within the search radius around the target property for the following databases:

STANDARD ENVIRONMENTAL RECORDS

Federal NPL site list

NPL..... National Priority List
Proposed NPL..... Proposed National Priority List Sites
NPL LIENS..... Federal Superfund Liens

Federal Delisted NPL site list

Delisted NPL..... National Priority List Deletions

Federal CERCLIS list

FEDERAL FACILITY..... Federal Facility Site Information listing
SEMS..... Superfund Enterprise Management System

Federal CERCLIS NFRAP site list

SEMS-ARCHIVE..... Superfund Enterprise Management System Archive

Federal RCRA CORRACTS facilities list

CORRACTS..... Corrective Action Report

Federal RCRA non-CORRACTS TSD facilities list

RCRA-TSDF..... RCRA - Treatment, Storage and Disposal

Federal RCRA generators list

RCRA-LQG..... RCRA - Large Quantity Generators
RCRA-SQG..... RCRA - Small Quantity Generators
RCRA-VSQG..... RCRA - Very Small Quantity Generators (Formerly Conditionally Exempt Small Quantity Generators)

Federal institutional controls / engineering controls registries

LUCIS..... Land Use Control Information System

EXECUTIVE SUMMARY

US ENG CONTROLS..... Engineering Controls Sites List
US INST CONTROLS..... Institutional Controls Sites List

Federal ERNS list

ERNS..... Emergency Response Notification System

State- and tribal - equivalent NPL

RESPONSE..... State Response Sites

State and tribal landfill and/or solid waste disposal site lists

SWF/LF..... Solid Waste Information System

State and tribal leaking storage tank lists

INDIAN LUST..... Leaking Underground Storage Tanks on Indian Land

State and tribal registered storage tank lists

FEMA UST..... Underground Storage Tank Listing
AST..... Aboveground Petroleum Storage Tank Facilities
INDIAN UST..... Underground Storage Tanks on Indian Land

State and tribal voluntary cleanup sites

VCP..... Voluntary Cleanup Program Properties
INDIAN VCP..... Voluntary Cleanup Priority Listing

State and tribal Brownfields sites

BROWNFIELDS..... Considered Brownfields Sites Listing

ADDITIONAL ENVIRONMENTAL RECORDS

Local Brownfield lists

US BROWNFIELDS..... A Listing of Brownfields Sites

Local Lists of Landfill / Solid Waste Disposal Sites

WMUDS/SWAT..... Waste Management Unit Database
SWRCY..... Recycler Database
HAULERS..... Registered Waste Tire Haulers Listing
INDIAN ODI..... Report on the Status of Open Dumps on Indian Lands
DEBRIS REGION 9..... Torres Martinez Reservation Illegal Dump Site Locations
ODI..... Open Dump Inventory
IHS OPEN DUMPS..... Open Dumps on Indian Land

Local Lists of Hazardous waste / Contaminated Sites

US HIST CDL..... Delisted National Clandestine Laboratory Register
HIST Cal-Sites..... Historical Calsites Database

EXECUTIVE SUMMARY

SCH.....	School Property Evaluation Program
CDL.....	Clandestine Drug Labs
Toxic Pits.....	Toxic Pits Cleanup Act Sites
US CDL.....	National Clandestine Laboratory Register
PFAS.....	PFAS Contamination Site Location Listing

Local Lists of Registered Storage Tanks

CA FID UST.....	Facility Inventory Database
-----------------	-----------------------------

Local Land Records

LIENS.....	Environmental Liens Listing
LIENS 2.....	CERCLA Lien Information
DEED.....	Deed Restriction Listing

Records of Emergency Release Reports

HMIRS.....	Hazardous Materials Information Reporting System
CHMIRS.....	California Hazardous Material Incident Report System
LDS.....	Land Disposal Sites Listing
MCS.....	Military Cleanup Sites Listing
SPILLS 90.....	SPILLS 90 data from FirstSearch

Other Ascertainable Records

FUDS.....	Formerly Used Defense Sites
DOD.....	Department of Defense Sites
SCRD DRYCLEANERS.....	State Coalition for Remediation of Drycleaners Listing
US FIN ASSUR.....	Financial Assurance Information
EPA WATCH LIST.....	EPA WATCH LIST
2020 COR ACTION.....	2020 Corrective Action Program List
TSCA.....	Toxic Substances Control Act
TRIS.....	Toxic Chemical Release Inventory System
SSTS.....	Section 7 Tracking Systems
ROD.....	Records Of Decision
RMP.....	Risk Management Plans
RAATS.....	RCRA Administrative Action Tracking System
PRP.....	Potentially Responsible Parties
PADS.....	PCB Activity Database System
ICIS.....	Integrated Compliance Information System
FTTS.....	FIFRA/ TSCA Tracking System - FIFRA (Federal Insecticide, Fungicide, & Rodenticide Act)/TSCA (Toxic Substances Control Act)
MLTS.....	Material Licensing Tracking System
COAL ASH DOE.....	Steam-Electric Plant Operation Data
COAL ASH EPA.....	Coal Combustion Residues Surface Impoundments List
PCB TRANSFORMER.....	PCB Transformer Registration Database
RADINFO.....	Radiation Information Database
HIST FTTS.....	FIFRA/TSCA Tracking System Administrative Case Listing
DOT OPS.....	Incident and Accident Data
CONSENT.....	Superfund (CERCLA) Consent Decrees
INDIAN RESERV.....	Indian Reservations
FUSRAP.....	Formerly Utilized Sites Remedial Action Program
UMTRA.....	Uranium Mill Tailings Sites
LEAD SMELTERS.....	Lead Smelter Sites

EXECUTIVE SUMMARY

US AIRS.....	Aerometric Information Retrieval System Facility Subsystem
US MINES.....	Mines Master Index File
ABANDONED MINES.....	Abandoned Mines
FINDS.....	Facility Index System/Facility Registry System
UXO.....	Unexploded Ordnance Sites
DOCKET HWC.....	Hazardous Waste Compliance Docket Listing
ECHO.....	Enforcement & Compliance History Information
FUELS PROGRAM.....	EPA Fuels Program Registered Listing
CA BOND EXP. PLAN.....	Bond Expenditure Plan
DRYCLEANERS.....	Cleaner Facilities
EMI.....	Emissions Inventory Data
ENF.....	Enforcement Action Listing
Financial Assurance.....	Financial Assurance Information Listing
HAZNET.....	Facility and Manifest Data
ICE.....	ICE
HWT.....	Registered Hazardous Waste Transporter Database
MINES.....	Mines Site Location Listing
MWMP.....	Medical Waste Management Program Listing
NPDES.....	NPDES Permits Listing
PEST LIC.....	Pesticide Regulation Licenses Listing
PROC.....	Certified Processors Database
Notify 65.....	Proposition 65 Records
UIC.....	UIC Listing
UIC GEO.....	UIC GEO (GEOTRACKER)
WASTEWATER PITS.....	Oil Wastewater Pits Listing
WDS.....	Waste Discharge System
WIP.....	Well Investigation Program Case List
MILITARY PRIV SITES.....	MILITARY PRIV SITES (GEOTRACKER)
PROJECT.....	PROJECT (GEOTRACKER)
WDR.....	Waste Discharge Requirements Listing
CIWQS.....	California Integrated Water Quality System
CERS.....	CERS
NON-CASE INFO.....	NON-CASE INFO (GEOTRACKER)
OTHER OIL GAS.....	OTHER OIL & GAS (GEOTRACKER)
PROD WATER PONDS.....	PROD WATER PONDS (GEOTRACKER)
SAMPLING POINT.....	SAMPLING POINT (GEOTRACKER)
WELL STIM PROJ.....	Well Stimulation Project (GEOTRACKER)
HWTS.....	Hazardous Waste Tracking System
MINES MRDS.....	Mineral Resources Data System

EDR HIGH RISK HISTORICAL RECORDS

EDR Exclusive Records

EDR MGP.....	EDR Proprietary Manufactured Gas Plants
EDR Hist Cleaner.....	EDR Exclusive Historical Cleaners

EDR RECOVERED GOVERNMENT ARCHIVES

Exclusive Recovered Govt. Archives

RGA LF.....	Recovered Government Archive Solid Waste Facilities List
RGA LUST.....	Recovered Government Archive Leaking Underground Storage Tank

EXECUTIVE SUMMARY

SURROUNDING SITES: SEARCH RESULTS

Surrounding sites were identified in the following databases.

Elevations have been determined from the USGS Digital Elevation Model and should be evaluated on a relative (not an absolute) basis. Relative elevation information between sites of close proximity should be field verified. Sites with an elevation equal to or higher than the target property have been differentiated below from sites with an elevation lower than the target property.

Page numbers and map identification numbers refer to the EDR Radius Map report where detailed data on individual sites can be reviewed.

Sites listed in ***bold italics*** are in multiple databases.

Unmappable (orphan) sites are not considered in the foregoing analysis.

STANDARD ENVIRONMENTAL RECORDS

State- and tribal - equivalent CERCLIS

ENVIROSTOR: The Department of Toxic Substances Control's (DTSC's) Site Mitigation and Brownfields Reuse Program's (SMBRP's) EnviroStor database identifies sites that have known contamination or sites for which there may be reasons to investigate further. The database includes the following site types: Federal Superfund sites (National Priorities List (NPL)); State Response, including Military Facilities and State Superfund; Voluntary Cleanup; and School sites. EnviroStor provides similar information to the information that was available in CalSites, and provides additional site information, including, but not limited to, identification of formerly-contaminated properties that have been released for reuse, properties where environmental deed restrictions have been recorded to prevent inappropriate land uses, and risk characterization information that is used to assess potential impacts to public health and the environment at contaminated sites.

A review of the ENVIROSTOR list, as provided by EDR, and dated 10/26/2020 has revealed that there is 1 ENVIROSTOR site within approximately 1 mile of the target property.

<u>Equal/Higher Elevation</u>	<u>Address</u>	<u>Direction / Distance</u>	<u>Map ID</u>	<u>Page</u>
<i>485 SOUTH MONROE</i> Facility Id: 60001465 Status: Certified	<i>485 SOUTH MONROE STR</i>	<i>SW 1/2 - 1 (0.844 mi.)</i>	<i>105</i>	<i>288</i>

State and tribal leaking storage tank lists

LUST: Leaking Underground Storage Tank (LUST) Sites included in GeoTracker. GeoTracker is the Water Boards data management system for sites that impact, or have the potential to impact, water quality in California, with emphasis on groundwater.

A review of the LUST list, as provided by EDR, has revealed that there are 17 LUST sites within approximately 0.5 miles of the target property.

<u>Equal/Higher Elevation</u>	<u>Address</u>	<u>Direction / Distance</u>	<u>Map ID</u>	<u>Page</u>
<i>HUDSON (#137)</i> Database: LUST SANTA CLARA, Date of Government Version: 03/03/2014 Database: LUST, Date of Government Version: 09/08/2020 Status: Completed - Case Closed	<i>190 N BASCOM AVE</i>	<i>S 0 - 1/8 (0.018 mi.)</i>	<i>B6</i>	<i>14</i>

EXECUTIVE SUMMARY

Date Closed: 07/26/1995
 Global Id: T0608557635
 SCVWD ID: 07S1W13E03F

GAS AND SHOP	190 N BASCOM AVE	S 0 - 1/8 (0.018 mi.)	B8	17
Database: LUST REG 2, Date of Government Version: 09/30/2004 Facility Status: Case Closed date9: 7/26/1995				
DOMBROW PROPERTY	48 CLEVELAND ST	SSE 1/8 - 1/4 (0.209 mi.)	K48	101
Database: LUST REG 2, Date of Government Version: 09/30/2004 Database: LUST SANTA CLARA, Date of Government Version: 03/03/2014 Database: LUST, Date of Government Version: 09/08/2020 Status: Completed - Case Closed Facility Status: Case Closed Date Closed: 02/19/1991 Global Id: T0608500524 SCVWD ID: 07S1W13E02F date9: 2/19/1991				
ANTIQUES COLONY	30 CLEVELAND ST	SSE 1/8 - 1/4 (0.224 mi.)	K80	150
Database: LUST REG 2, Date of Government Version: 09/30/2004 Database: LUST SANTA CLARA, Date of Government Version: 03/03/2014 Database: LUST, Date of Government Version: 09/08/2020 Status: Completed - Case Closed Facility Status: Case Closed Date Closed: 08/21/2002 Global Id: T0608502070 SCVWD ID: 07S1W13E01F date9: 8/21/2002				
REGAL GAMBUCCI	2211 STEVENS CREEK B	SSW 1/8 - 1/4 (0.236 mi.)	L83	157
Database: LUST REG 2, Date of Government Version: 09/30/2004 Database: LUST SANTA CLARA, Date of Government Version: 03/03/2014 Database: LUST, Date of Government Version: 09/08/2020 Status: Completed - Case Closed Facility Status: Case Closed Date Closed: 09/26/1996 Global Id: T0608580120 SCVWD ID: 07S1W14H01F date9: 9/26/1996				
ANTIQUES COLONY	1915 SAN CARLOS ST W	SSE 1/4 - 1/2 (0.258 mi.)	K93	198
Database: LUST REG 2, Date of Government Version: 09/30/2004 Facility Id: 43-0078 Facility Status: Leak being confirmed				
B&G ARCO	2321 STEVENS CREEK B	SW 1/4 - 1/2 (0.309 mi.)	M94	199
Database: LUST REG 2, Date of Government Version: 09/30/2004 Facility Status: Case Closed date9: 1/17/1992				
BELLEROSE SHELL	2321 STEVENS CREEK B	SW 1/4 - 1/2 (0.309 mi.)	M95	200
Database: LUST SANTA CLARA, Date of Government Version: 03/03/2014 Database: LUST, Date of Government Version: 09/08/2020 Status: Completed - Case Closed Date Closed: 01/17/1992 Global Id: T0608504752 SCVWD ID: 07S1W14H02F				
O'CONNOR HOSPITAL-WE	2105 FOREST AVENUE	W 1/4 - 1/2 (0.309 mi.)	96	221
Database: LUST REG 2, Date of Government Version: 09/30/2004 Database: LUST SANTA CLARA, Date of Government Version: 03/03/2014 Database: LUST, Date of Government Version: 09/08/2020				

EXECUTIVE SUMMARY

Status: Completed - Case Closed
 Facility Status: Case Closed
 Date Closed: 04/15/1996
 Date Closed: 09/23/2008
 Global Id: T0608501802
 Global Id: T0608554104
 SCVWD ID: 07S1W14B01F
 SCVWD ID: 07S1W14B02F
 date9: 4/15/1996

J.I.L. AUTO SALES **2417 STEVENS CREEK B** **SW 1/4 - 1/2 (0.340 mi.)** **M98** **273**

Database: LUST REG 2, Date of Government Version: 09/30/2004
 Database: LUST SANTA CLARA, Date of Government Version: 03/03/2014
 Database: LUST, Date of Government Version: 09/08/2020
 Status: Completed - Case Closed
 Facility Status: Case Closed
 Date Closed: 04/15/1996
 Global Id: T0608500764
 SCVWD ID: 07S1W14G01F
 date9: 4/15/1996

CHEVRON #9-9478 **454 S BASCOM AVE** **S 1/4 - 1/2 (0.458 mi.)** **O104** **285**

Database: LUST REG 2, Date of Government Version: 09/30/2004
 Database: LUST SANTA CLARA, Date of Government Version: 03/03/2014
 Database: LUST, Date of Government Version: 09/08/2020
 Status: Completed - Case Closed
 Facility Status: Case Closed
 Date Closed: 12/08/1993
 Global Id: T0608536106
 SCVWD ID: 07S1W13M01F
 date9: 12/8/1993

Lower Elevation	Address	Direction / Distance	Map ID	Page
-----------------	---------	----------------------	--------	------

UNOCAL	2005 NAGLEE	NW 0 - 1/8 (0.061 mi.)	D24	32
---------------	--------------------	-------------------------------	------------	-----------

Database: LUST SANTA CLARA, Date of Government Version: 03/03/2014
 Database: LUST, Date of Government Version: 09/08/2020
 Status: Completed - Case Closed
 Date Closed: 10/12/1990
 Date Closed: 10/22/2010
 Global Id: T0608502297
 Global Id: T0608501505
 SCVWD ID: 07S1W14A01F
 SCVWD ID: 07S1W14A02F

UNOCAL #5319	2005 NAGLEE AVE	NW 0 - 1/8 (0.061 mi.)	D25	41
---------------------	------------------------	-------------------------------	------------	-----------

Database: LUST REG 2, Date of Government Version: 09/30/2004
 Facility Status: Case Closed
 Facility Status: Pollution Characterization
 date9: 10/12/1990

GRAY PROPERTY	1926 MCDANIEL AVE	N 1/8 - 1/4 (0.126 mi.)	F30	50
----------------------	--------------------------	--------------------------------	------------	-----------

Database: LUST REG 2, Date of Government Version: 09/30/2004
 Database: LUST SANTA CLARA, Date of Government Version: 03/03/2014
 Database: LUST, Date of Government Version: 09/08/2020
 Status: Completed - Case Closed
 Facility Status: Case Closed
 Date Closed: 11/16/1990

EXECUTIVE SUMMARY

SCVWD ID: 07S1W14H02				
O'CONNOR HOSPITAL-WE	2105 FOREST AVENUE	W 1/4 - 1/2 (0.309 mi.)	96	221
SCVWD ID: 07S1W14B01				
J.I.L. AUTO SALES	2417 STEVENS CREEK B	SW 1/4 - 1/2 (0.340 mi.)	M98	273
SCVWD ID: 07S1W14G01				
CHEVRON #9-9478	454 S BASCOM AVE	S 1/4 - 1/2 (0.458 mi.)	O104	285
SCVWD ID: 07S1W13M01				
Lower Elevation	Address	Direction / Distance	Map ID	Page
UNOCAL #5319	2005 NAGLEE AVE	NW 0 - 1/8 (0.061 mi.)	D25	41
SCVWD ID: 07S1W14A01				
SCVWD ID: 07S1W14A02				
GRAY PROPERTY	1926 MCDANIEL AVE	N 1/8 - 1/4 (0.126 mi.)	F30	50
SCVWD ID: 07S1W13D01				
SHELL	910 N BASCOM AVE	NNW 1/4 - 1/2 (0.432 mi.)	101	283
SCVWD ID: 07S1W11R01				
CAMPISI PROPERTY	1620 UNIVERSITY	NNE 1/4 - 1/2 (0.433 mi.)	102	284
SCVWD ID: 07S1W12N01				

State and tribal registered storage tank lists

UST: The Underground Storage Tank database contains registered USTs. USTs are regulated under Subtitle I of the Resource Conservation and Recovery Act (RCRA). The data come from the State Water Resources Control Board's Hazardous Substance Storage Container Database.

A review of the UST list, as provided by EDR, has revealed that there is 1 UST site within approximately 0.25 miles of the target property.

<u>Equal/Higher Elevation</u>	<u>Address</u>	<u>Direction / Distance</u>	<u>Map ID</u>	<u>Page</u>
STEVENS CREEK VALERO	2211 STEVENS CREEK B	SSW 1/8 - 1/4 (0.236 mi.)	L86	188
Database: UST, Date of Government Version: 09/08/2020 Facility Id: FA0264811				

ADDITIONAL ENVIRONMENTAL RECORDS

Local Lists of Hazardous waste / Contaminated Sites

CERS HAZ WASTE: List of sites in the California Environmental Protection Agency (CalEPA) Regulated Site Portal which fall under the Hazardous Chemical Management, Hazardous Waste Onsite Treatment, Household Hazardous Waste Collection, Hazardous Waste Generator, and RCRA LQ HW Generator programs.

A review of the CERS HAZ WASTE list, as provided by EDR, and dated 10/19/2020 has revealed that there are 12 CERS HAZ WASTE sites within approximately 0.25 miles of the target property.

<u>Equal/Higher Elevation</u>	<u>Address</u>	<u>Direction / Distance</u>	<u>Map ID</u>	<u>Page</u>
HAYASHI, CHRISTINE D	2000 FOREST AV A	WSW 0 - 1/8 (0.036 mi.)	B12	22

EXECUTIVE SUMMARY

<u>Equal/Higher Elevation</u>	<u>Address</u>	<u>Direction / Distance</u>	<u>Map ID</u>	<u>Page</u>
ACM HEALTH CENTER	167 N BASCOM AV	SSW 0 - 1/8 (0.071 mi.)	E27	45
DAVID JOU DENTAL COR	91 N BASCOM AV	SSW 0 - 1/8 (0.116 mi.)	E29	49
VO, SAM	2034 FOREST AVE STE	WSW 1/8 - 1/4 (0.141 mi.)	G34	74
HIEU DAO DDS & DAN-T	2040 FOREST AV 1	W 1/8 - 1/4 (0.159 mi.)	G38	81
AUTOSPORT PROBODY SH	2221 STEVENS CREEK B	SSW 1/8 - 1/4 (0.211 mi.)	H51	106
M S EUROPEAN	2221 STEVENS CREEK B	SSW 1/8 - 1/4 (0.211 mi.)	H52	108
WORLD WIDE AUTO	2221 STEVENS CREEK B	SSW 1/8 - 1/4 (0.211 mi.)	H56	116
STEVENS CREEK AUTO W	2221 STEVENS CREEK B	SSW 1/8 - 1/4 (0.211 mi.)	H57	119
STEVENS CREEK MUFFLE	2221 STEVENS CREEK B	SSW 1/8 - 1/4 (0.211 mi.)	H62	127
STEPHEN N DOMBRO	2025 FOREST AV 1	W 1/8 - 1/4 (0.214 mi.)	J75	145
REGAL GAMBUCCI	2211 STEVENS CREEK B	SSW 1/8 - 1/4 (0.236 mi.)	L83	157

Local Lists of Registered Storage Tanks

SWEEPS UST: Statewide Environmental Evaluation and Planning System. This underground storage tank listing was updated and maintained by a company contacted by the SWRCB in the early 1990's. The listing is no longer updated or maintained. The local agency is the contact for more information on a site on the SWEEPS list.

A review of the SWEEPS UST list, as provided by EDR, and dated 06/01/1994 has revealed that there are 4 SWEEPS UST sites within approximately 0.25 miles of the target property.

<u>Equal/Higher Elevation</u>	<u>Address</u>	<u>Direction / Distance</u>	<u>Map ID</u>	<u>Page</u>
D G AUTO REPAIR Comp Number: 200747	55 BASCOM AVE	SSW 1/8 - 1/4 (0.173 mi.)	H41	86
AL'S RENT-A-CAR Status: A Tank Status: A Comp Number: 403705	55 N BASCOM AVE	SSW 1/8 - 1/4 (0.173 mi.)	H42	86
REGAL GAMBUCCI Status: A Tank Status: A Comp Number: 404992	2211 STEVENS CREEK B	SSW 1/8 - 1/4 (0.236 mi.)	L83	157

<u>Lower Elevation</u>	<u>Address</u>	<u>Direction / Distance</u>	<u>Map ID</u>	<u>Page</u>
UNION OIL SS #5319 Comp Number: 400762	2005 NAGLEE AVE	NW 0 - 1/8 (0.061 mi.)	D23	29

HIST UST: Historical UST Registered Database.

A review of the HIST UST list, as provided by EDR, and dated 10/15/1990 has revealed that there are 5 HIST UST sites within approximately 0.25 miles of the target property.

<u>Equal/Higher Elevation</u>	<u>Address</u>	<u>Direction / Distance</u>	<u>Map ID</u>	<u>Page</u>
HUDSON (#137) Facility Id: 00000060108	190 N BASCOM AVE	S 0 - 1/8 (0.018 mi.)	B6	14
BILL CLUTE	225 N BASCOM AVE	WNW 0 - 1/8 (0.025 mi.)	A10	19

EXECUTIVE SUMMARY

Facility Id: 00000010785

AL'S RENT-A-CAR

55 N BASCOM AVE

SSW 1/8 - 1/4 (0.173 mi.) H42

86

Facility Id: 00000006908

Lower Elevation

Address

Direction / Distance

Map ID

Page

UNION OIL SS 5319

2005 NAGLEE ST

NW 0 - 1/8 (0.061 mi.)

D22

29

UNION OIL SS #5319

2005 NAGLEE AVE

NW 0 - 1/8 (0.061 mi.)

D23

29

Facility Id: 00000030747

CERS TANKS: List of sites in the California Environmental Protection Agency (CalEPA) Regulated Site Portal which fall under the Aboveground Petroleum Storage and Underground Storage Tank regulatory programs.

A review of the CERS TANKS list, as provided by EDR, and dated 10/19/2020 has revealed that there is 1 CERS TANKS site within approximately 0.25 miles of the target property.

Equal/Higher Elevation

Address

Direction / Distance

Map ID

Page

REGAL GAMBUCCI

2211 STEVENS CREEK B

SSW 1/8 - 1/4 (0.236 mi.)

L83

157

Other Ascertainable Records

RCRA NonGen / NLR: RCRAInfo is EPA's comprehensive information system, providing access to data supporting the Resource Conservation and Recovery Act (RCRA) of 1976 and the Hazardous and Solid Waste Amendments (HSWA) of 1984. The database includes selective information on sites which generate, transport, store, treat and/or dispose of hazardous waste as defined by the Resource Conservation and Recovery Act (RCRA). Non-Generators do not presently generate hazardous waste.

A review of the RCRA NonGen / NLR list, as provided by EDR, and dated 12/14/2020 has revealed that there are 24 RCRA NonGen / NLR sites within approximately 0.25 miles of the target property.

Equal/Higher Elevation

Address

Direction / Distance

Map ID

Page

RAYMOND H FUNADA DDS
EPA ID:: CAL000381718

2000 FOREST AVE STE

WSW 0 - 1/8 (0.036 mi.)

B11

20

ENDODONTIC ASSOCIATE
EPA ID:: CAL000055029

2000 FOREST AVE STE

WSW 0 - 1/8 (0.036 mi.)

B15

24

NEJLEH ABED DDS
EPA ID:: CAL000120111

2016 FOREST AVE

WSW 0 - 1/8 (0.069 mi.)

C26

43

TONY VITARELLI
EPA ID:: CAC003006917

2020 FOREST AVENUE

WSW 0 - 1/8 (0.086 mi.)

C28

46

PHYSICIANS SURGERY S
EPA ID:: CAL000450442

2039 FOREST AVE STE

W 1/8 - 1/4 (0.138 mi.)

G31

52

JESSICA PETERS
EPA ID:: CAC003023495

2273 BAILEY AVENUE

SW 1/8 - 1/4 (0.156 mi.)

37

79

COLORECTAL CLINIC
EPA ID:: CAL000220067

2040 FOREST AVE STE

W 1/8 - 1/4 (0.159 mi.)

G39

83

JENNIFER JOHANSON
EPA ID:: CAC002991965

2259 CECIL AVE.

SSW 1/8 - 1/4 (0.191 mi.)

H43

88

LEO H BOGER DDS INC

2074 FOREST AVE

W 1/8 - 1/4 (0.204 mi.)

J47

98

EXECUTIVE SUMMARY

EPA ID:: CAL000117301				
AUTO SPORT PROBODY S EPA ID:: CAL000326275	2221 STEVENS CREEK B	SSW 1/8 - 1/4 (0.211 mi.)	H50	104
STEVENS CREEK AUTO W EPA ID:: CAL000307236	2221 STEVENS CREEK B	SSW 1/8 - 1/4 (0.211 mi.)	H54	113
MS EUROPEAN EPA ID:: CAL000161683	2221 STEVENS CREEK B	SSW 1/8 - 1/4 (0.211 mi.)	H63	132
ANTHONY VITARELLI DD EPA ID:: CAL000413518	2075 FOREST AVE STE	W 1/8 - 1/4 (0.213 mi.)	J69	136
BEN LIM DMD EPA ID:: CAL000126753	2075 FOREST AVE STE	W 1/8 - 1/4 (0.213 mi.)	J70	139
DEBORAH A SHIBA DDS EPA ID:: CAL000295193	2025 FOREST AVE STE	W 1/8 - 1/4 (0.214 mi.)	J72	142
JOHN CANTLEN EPA ID:: CAC002969648	162 BELLROSE DRIVE	WSW 1/8 - 1/4 (0.233 mi.)	82	155
STEVENS CREEK VALERO EPA ID:: CAL000147395	2211 STEVENS CREEK B	SSW 1/8 - 1/4 (0.236 mi.)	L85	186
JOHN WOLFSON EPA ID:: CAC003028666	32 BROOKLYN AVE	SE 1/8 - 1/4 (0.247 mi.)	K92	195

<u>Lower Elevation</u>	<u>Address</u>	<u>Direction / Distance</u>	<u>Map ID</u>	<u>Page</u>
GARCIA, RODOLFO EPA ID:: CAC003030696	1990 EMORY ST	NNW 1/8 - 1/4 (0.149 mi.)	36	76
YAN HUANG EPA ID:: CAC003044344	1764 TOPEKA AVE	NE 1/8 - 1/4 (0.191 mi.)	44	91
OH, MYEONG	1766 NAGLEE AVENUE	NE 1/8 - 1/4 (0.192 mi.)	145	93
JEFF & SONIA COOK	1802 MCDANIEL AVE.	NNE 1/8 - 1/4 (0.193 mi.)	46	96
FAMA, ROSEMARY EPA ID:: CAC003014737	1901 EMORY STREET	N 1/8 - 1/4 (0.216 mi.)	79	147
ARDON HUSEBY	1706 NAGLEE AVE	NE 1/8 - 1/4 (0.241 mi.)	I91	193

Cortese: The sites for the list are designated by the State Water Resource Control Board (LUST), the Integrated Waste Board (SWF/LS), and the Department of Toxic Substances Control (Cal-Sites).

A review of the Cortese list, as provided by EDR, and dated 06/22/2020 has revealed that there are 9 Cortese sites within approximately 0.5 miles of the target property.

<u>Equal/Higher Elevation</u>	<u>Address</u>	<u>Direction / Distance</u>	<u>Map ID</u>	<u>Page</u>
GAS AND SHOP Cleanup Status: COMPLETED - CASE CLOSED	190 N BASCOM AVE	S 0 - 1/8 (0.018 mi.)	B8	17
ANTIQUES COLONY Cleanup Status: COMPLETED - CASE CLOSED	30 CLEVELAND ST	SSE 1/8 - 1/4 (0.224 mi.)	K80	150
REGAL GAMBUCCI Cleanup Status: COMPLETED - CASE CLOSED	2211 STEVENS CREEK B	SSW 1/8 - 1/4 (0.236 mi.)	L83	157
B&G ARCO Cleanup Status: COMPLETED - CASE CLOSED	2321 STEVENS CREEK B	SW 1/4 - 1/2 (0.309 mi.)	M94	199
O'CONNOR HOSPITAL-WE	2105 FOREST AVENUE	W 1/4 - 1/2 (0.309 mi.)	96	221

EXECUTIVE SUMMARY

<u>Equal/Higher Elevation</u>	<u>Address</u>	<u>Direction / Distance</u>	<u>Map ID</u>	<u>Page</u>
VO, SAM Database: CUPA SANTA CLARA, Date of Government Version: 08/20/2020	2034 FOREST AVE STE	WSW 1/8 - 1/4 (0.141 mi.)	G34	74
HIEU DAO DDS & DAN-T Database: CUPA SANTA CLARA, Date of Government Version: 08/20/2020	2040 FOREST AV 1	W 1/8 - 1/4 (0.159 mi.)	G38	81
D&G DAVIS AUTO REPAI Database: CUPA SANTA CLARA, Date of Government Version: 08/20/2020	55 N BASCOM AV	SSW 1/8 - 1/4 (0.173 mi.)	H40	85
ALL TUNE & LUBE Database: CUPA SANTA CLARA, Date of Government Version: 08/20/2020	2221 STEVEN CREEK BL	SSW 1/8 - 1/4 (0.211 mi.)	H49	103
1ST AUTOMOTIVE Database: CUPA SANTA CLARA, Date of Government Version: 08/20/2020	2221 STEVENS CREEK B	SSW 1/8 - 1/4 (0.211 mi.)	H53	112
UP & DOWN TRUCK CENT Database: CUPA SANTA CLARA, Date of Government Version: 08/20/2020	2221 STEVENS CREEK B	SSW 1/8 - 1/4 (0.211 mi.)	H55	115
WORLD WIDE AUTO Database: CUPA SANTA CLARA, Date of Government Version: 08/20/2020	2221 STEVENS CREEK B	SSW 1/8 - 1/4 (0.211 mi.)	H56	116
STEVENS CREEK AUTO W Database: CUPA SANTA CLARA, Date of Government Version: 08/20/2020	2221 STEVENS CREEK B	SSW 1/8 - 1/4 (0.211 mi.)	H58	124
AUTO SPORT PRO-BODY Database: CUPA SANTA CLARA, Date of Government Version: 08/20/2020	2221 STEVENS CREEK B	SSW 1/8 - 1/4 (0.211 mi.)	H59	124
AUTOSPORT PROBODY SH Database: CUPA SANTA CLARA, Date of Government Version: 08/20/2020	2221 STEVENS CREEK B	SSW 1/8 - 1/4 (0.211 mi.)	H60	125
NORCAL AUTOMOTIVE RE Database: CUPA SANTA CLARA, Date of Government Version: 08/20/2020	2221 STEVEN CREEK BL	SSW 1/8 - 1/4 (0.211 mi.)	H61	127
STEVENS CREEK MUFFLE Database: CUPA SANTA CLARA, Date of Government Version: 08/20/2020	2221 STEVENS CREEK B	SSW 1/8 - 1/4 (0.211 mi.)	H62	127
PRO TUNE & REPAIR Database: CUPA SANTA CLARA, Date of Government Version: 08/20/2020	2221 STEVENS CREEK B	SSW 1/8 - 1/4 (0.211 mi.)	H64	135
IA 072514 MAGIC MOTO Database: CUPA SANTA CLARA, Date of Government Version: 08/20/2020	2221 STEVENS CREEK B	SSW 1/8 - 1/4 (0.211 mi.)	H65	135
IA 092713 AMAL I RAM Database: CUPA SANTA CLARA, Date of Government Version: 08/20/2020	2075 FOREST AV 1	W 1/8 - 1/4 (0.213 mi.)	J67	136
KYLE TANAKA DDS Database: CUPA SANTA CLARA, Date of Government Version: 08/20/2020	2075 FOREST AV 8	W 1/8 - 1/4 (0.213 mi.)	J68	136
DEBORAH A SHIBA DDS Database: CUPA SANTA CLARA, Date of Government Version: 08/20/2020	2025 FOREST AV 7	W 1/8 - 1/4 (0.214 mi.)	J71	141
STASON SHISHIDO DDS Database: CUPA SANTA CLARA, Date of Government Version: 08/20/2020	2025 FOREST AV 3	W 1/8 - 1/4 (0.214 mi.)	J73	144
DEBBIE A BATCHA DDS Database: CUPA SANTA CLARA, Date of Government Version: 08/20/2020	2025 FOREST AV 7	W 1/8 - 1/4 (0.214 mi.)	J74	144
STEPHEN N DOMBRO Database: CUPA SANTA CLARA, Date of Government Version: 08/20/2020	2025 FOREST AV 1	W 1/8 - 1/4 (0.214 mi.)	J75	145
RAMLAOUI, AMAL L DDS Database: CUPA SANTA CLARA, Date of Government Version: 08/20/2020	2025 FOREST AV STE 1	W 1/8 - 1/4 (0.214 mi.)	J76	146
MINISTRY OF TRANSPOR Database: CUPA SANTA CLARA, Date of Government Version: 08/20/2020	40 CLEVELAND AV	SSE 1/8 - 1/4 (0.215 mi.)	K78	147
REGAL GAMBUCCI Database: CUPA SANTA CLARA, Date of Government Version: 08/20/2020	2211 STEVENS CREEK B	SSW 1/8 - 1/4 (0.236 mi.)	L83	157

EXECUTIVE SUMMARY

<u>Equal/Higher Elevation</u>	<u>Address</u>	<u>Direction / Distance</u>	<u>Map ID</u>	<u>Page</u>
EXXONMOBIL OIL CORP Database: CUPA SANTA CLARA, Date of Government Version: 08/20/2020	2211 STEVENS CREEK B	SSW 1/8 - 1/4 (0.236 mi.)	L84	181
BASCOM AUTO TECH AND Database: CUPA SANTA CLARA, Date of Government Version: 08/20/2020	2111 STEVENS CREEK B	SSW 1/8 - 1/4 (0.239 mi.)	L87	189
SAN JOSE WATER COMPA Database: CUPA SANTA CLARA, Date of Government Version: 08/20/2020	1999 W SAN CARLOS ST	S 1/8 - 1/4 (0.240 mi.)	L90	190

HIST CORTESE: The sites for the list are designated by the State Water Resource Control Board [LUST], the Integrated Waste Board [SWF/LS], and the Department of Toxic Substances Control [CALSTATES]. This listing is no longer updated by the state agency.

A review of the HIST CORTESE list, as provided by EDR, and dated 04/01/2001 has revealed that there are 13 HIST CORTESE sites within approximately 0.5 miles of the target property.

<u>Equal/Higher Elevation</u>	<u>Address</u>	<u>Direction / Distance</u>	<u>Map ID</u>	<u>Page</u>
GAS & SHOP Reg Id: 43-1390	190 BASCOM	S 0 - 1/8 (0.018 mi.)	B5	14
DOMBROW PROPERTY Reg Id: 43-0478	48 CLEVELAND ST	SSE 1/8 - 1/4 (0.209 mi.)	K48	101
ANTIQUES COLONY Reg Id: 43-2255	30 CLEVELAND ST	SSE 1/8 - 1/4 (0.224 mi.)	K80	150
REGAL GAMBUCCI Reg Id: 43-1104	2211 STEVENS CREEK B	SSW 1/8 - 1/4 (0.236 mi.)	L83	157
ANTIQUES COLONY Reg Id: 43-0078	1915 SAN CARLOS ST W	SSE 1/4 - 1/2 (0.258 mi.)	K93	198
BELLEROSE SHELL Reg Id: 43-0104	2321 STEVENS CREEK B	SW 1/4 - 1/2 (0.309 mi.)	M95	200
O'CONNOR HOSPITAL-WE Reg Id: 43-1882	2105 FOREST AVENUE	W 1/4 - 1/2 (0.309 mi.)	96	221
J.I.L. AUTO SALES Reg Id: 43-0737	2417 STEVENS CREEK B	SW 1/4 - 1/2 (0.340 mi.)	M98	273
PARKER, THEODORE & M Reg Id: 6A189103N02	389 VAUGHN	S 1/4 - 1/2 (0.351 mi.)	99	276
CHEVRON Reg Id: 43-0941	454 BASCOM	S 1/4 - 1/2 (0.435 mi.)	O103	285
<u>Lower Elevation</u>	<u>Address</u>	<u>Direction / Distance</u>	<u>Map ID</u>	<u>Page</u>
UNOCAL Reg Id: 43-1543	2005 NAGLEE	NW 0 - 1/8 (0.061 mi.)	D24	32
GRAY PROPERTY Reg Id: 43-0624	1926 1929 MCDANIEL	N 1/8 - 1/4 (0.141 mi.)	F35	76
CAMPISI PROPERTY Reg Id: 43-0225	1620 UNIVERSITY	NNE 1/4 - 1/2 (0.433 mi.)	102	284

EXECUTIVE SUMMARY

HWP: Detailed information on permitted hazardous waste facilities and corrective action ("cleanups") tracked in EnviroStor.

A review of the HWP list, as provided by EDR, and dated 08/17/2020 has revealed that there is 1 HWP site within approximately 1 mile of the target property.

<u>Lower Elevation</u>	<u>Address</u>	<u>Direction / Distance</u>	<u>Map ID</u>	<u>Page</u>
IONIZATION RESEARCH EPA Id: CAD983652330 Cleanup Status: CLOSED	820 PARK AVE	NNW 1/4 - 1/2 (0.355 mi.)	N100	277

HAZMAT: San Jose Hazmat Facilities.

A review of the HAZMAT list, as provided by EDR, has revealed that there are 10 HAZMAT sites within approximately 0.25 miles of the target property.

<u>Equal/Higher Elevation</u>	<u>Address</u>	<u>Direction / Distance</u>	<u>Map ID</u>	<u>Page</u>
KENTUCKY FRIED CHICK Database: SAN JOSE HAZMAT, Date of Government Version: 07/30/2020 File Num: 483022	250 N BASCOM AV	N 0 - 1/8 (0.013 mi.)	A2	11
AUTOSPORT PROBODY SH Database: SAN JOSE HAZMAT, Date of Government Version: 07/30/2020 File Num: 405393	2221 STEVENS CREEK B	SSW 1/8 - 1/4 (0.211 mi.)	H60	125
STEVENS CREEK MUFFLE Database: SAN JOSE HAZMAT, Date of Government Version: 07/30/2020 File Num: 404827 File Num: 411000 File Num: 411001 File Num: 411820 File Num: 600261	2221 STEVENS CREEK B	SSW 1/8 - 1/4 (0.211 mi.)	H62	127
SPRINT SF33XC588 Database: SAN JOSE HAZMAT, Date of Government Version: 07/30/2020 File Num: 603220	26 N BASCOM AV CELL	S 1/8 - 1/4 (0.212 mi.)	H66	135
THE GARAGE Database: SAN JOSE HAZMAT, Date of Government Version: 07/30/2020 File Num: 440195	40 CLEVELAND AV	SSE 1/8 - 1/4 (0.215 mi.)	K77	147
OUT OF BUSINESS (ER Database: SAN JOSE HAZMAT, Date of Government Version: 07/30/2020 File Num: 601767	10 N BASCOM AV CELL	S 1/8 - 1/4 (0.232 mi.)	L81	154
REGAL GAMBUCCI Database: SAN JOSE HAZMAT, Date of Government Version: 07/30/2020 File Num: 404992	2211 STEVENS CREEK B	SSW 1/8 - 1/4 (0.236 mi.)	L83	157
T-MOBILE WEST CORPOR Database: SAN JOSE HAZMAT, Date of Government Version: 07/30/2020 File Num: 600571	1999 W SAN CARLOS ST	S 1/8 - 1/4 (0.240 mi.)	L88	189
S J WATER CO BASCOM Database: SAN JOSE HAZMAT, Date of Government Version: 07/30/2020 File Num: 406257	1999 W SAN CARLOS ST	S 1/8 - 1/4 (0.240 mi.)	L89	189
<u>Lower Elevation</u>	<u>Address</u>	<u>Direction / Distance</u>	<u>Map ID</u>	<u>Page</u>
UNOCAL Database: SAN JOSE HAZMAT, Date of Government Version: 07/30/2020	2005 NAGLEE	NW 0 - 1/8 (0.061 mi.)	D24	32

EXECUTIVE SUMMARY

File Num: 400762

EDR HIGH RISK HISTORICAL RECORDS

EDR Exclusive Records

EDR Hist Auto: EDR has searched selected national collections of business directories and has collected listings of potential gas station/filling station/service station sites that were available to EDR researchers. EDR's review was limited to those categories of sources that might, in EDR's opinion, include gas station/filling station/service station establishments. The categories reviewed included, but were not limited to gas, gas station, gasoline station, filling station, auto, automobile repair, auto service station, service station, etc. This database falls within a category of information EDR classifies as "High Risk Historical Records", or HRHR. EDR's HRHR effort presents unique and sometimes proprietary data about past sites and operations that typically create environmental concerns, but may not show up in current government records searches.

A review of the EDR Hist Auto list, as provided by EDR, has revealed that there are 4 EDR Hist Auto sites within approximately 0.125 miles of the target property.

<u>Equal/Higher Elevation</u>	<u>Address</u>	<u>Direction / Distance</u>	<u>Map ID</u>	<u>Page</u>
COLOSE UNION SERVICE	1996 NAGLEE AVE	N 0 - 1/8 (0.013 mi.)	A3	13
HANCOCK SERVICE STAT	190 N BASCOM AV	S 0 - 1/8 (0.018 mi.)	B4	14
BUD S SHELL SERVICE	225 N BASCOM AV	WNW 0 - 1/8 (0.025 mi.)	A9	18
<u>Lower Elevation</u>	<u>Address</u>	<u>Direction / Distance</u>	<u>Map ID</u>	<u>Page</u>
JOHNSONS C E UNION S	2005 NAGLEE AVE	NW 0 - 1/8 (0.061 mi.)	D21	28

EXECUTIVE SUMMARY

Due to poor or inadequate address information, the following sites were not mapped. Count: 2 records.

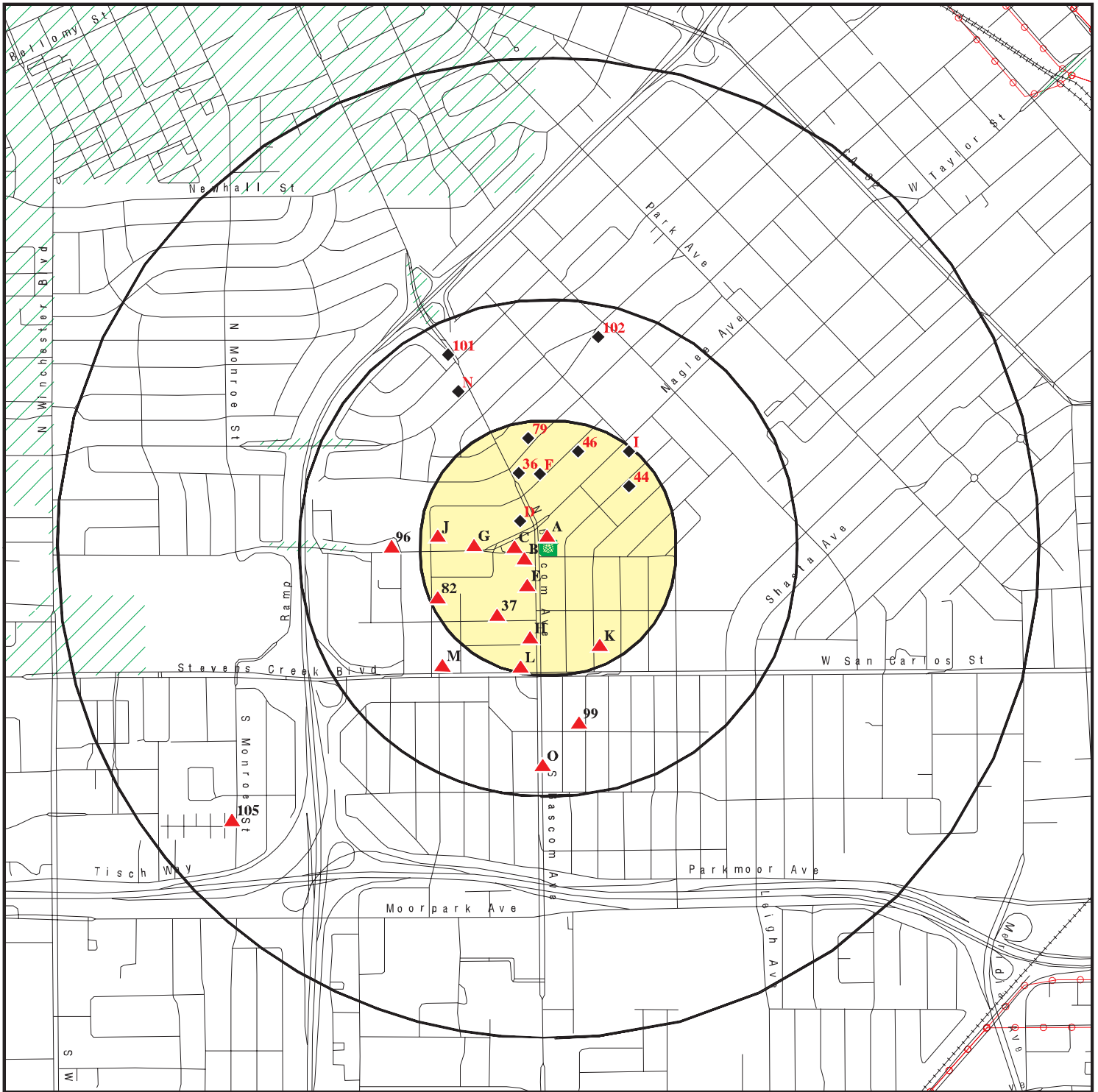
Site Name

SAN JOSE WATER WORKS
BASCOM AVENUE CHEVRON INC

Database(s)

LUST, HIST LUST, Cortese
EDR Hist Auto

OVERVIEW MAP - 6334356.2S



Target Property

Sites at elevations higher than or equal to the target property

Sites at elevations lower than the target property

Manufactured Gas Plants

National Priority List Sites

Dept. Defense Sites

Indian Reservations BIA

Power transmission lines

Special Flood Hazard Area (1%)

0.2% Annual Chance Flood Hazard

Areas of Concern

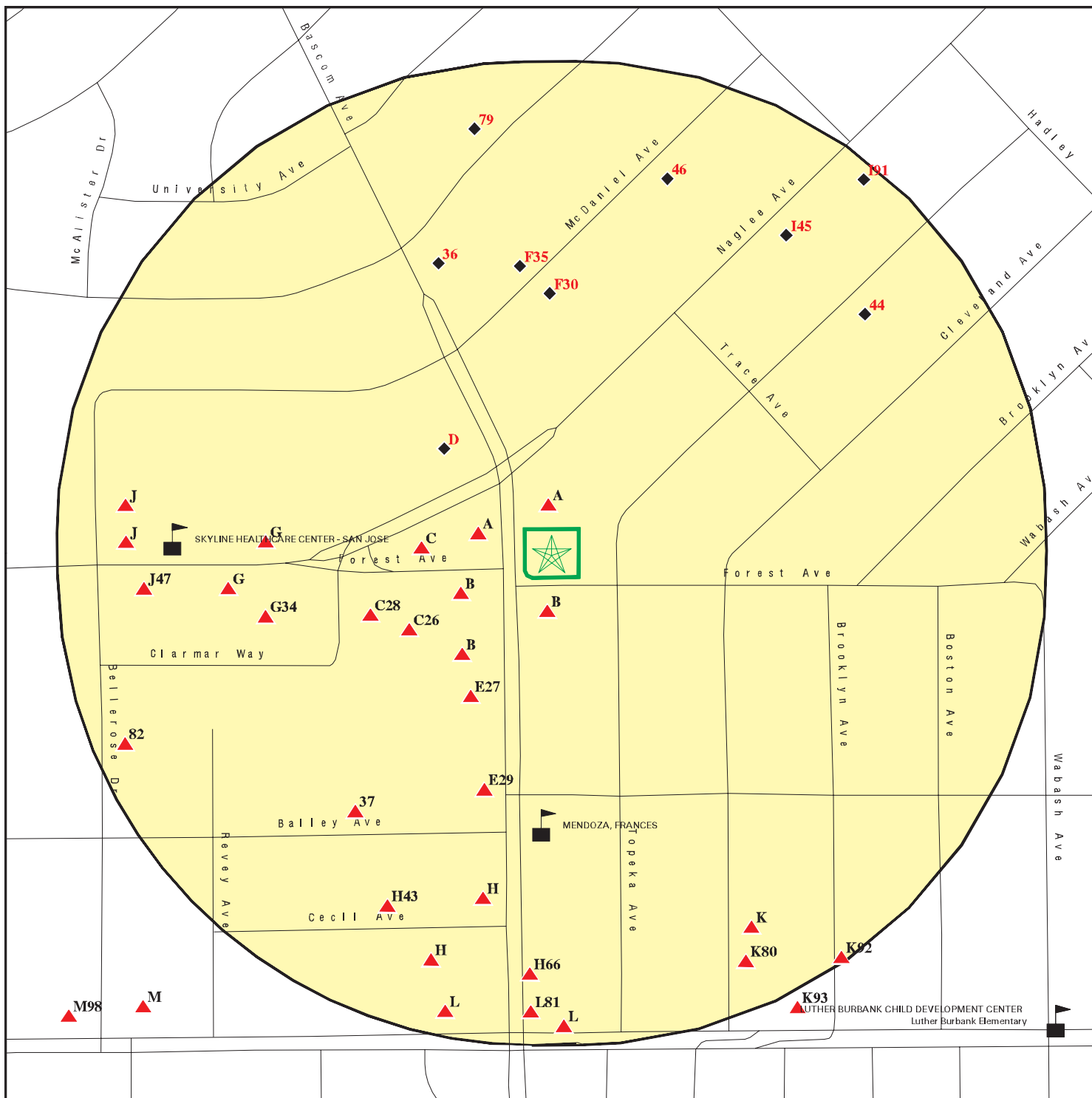









This report includes Interactive Map Layers to display and/or hide map information. The legend includes only those icons for the default map view.





SITE NAME: Bascom Avenue Medical Office
 ADDRESS: 200 North Bascom Avenue
 San Jose CA 95126
 LAT/LONG: 37.327176 / 121.931595

CLIENT: Ninyo & Moore
 CONTACT: Luke Swickard
 INQUIRY #: 6334356.2s
 DATE: January 19, 2021 1:08 pm

DETAIL MAP - 6334356.2S



-  Target Property
-  Sites at elevations higher than or equal to the target property
-  Sites at elevations lower than the target property
-  Manufactured Gas Plants
-  Sensitive Receptors
-  National Priority List Sites
-  Dept. Defense Sites

-  Indian Reservations BIA
-  Special Flood Hazard Area (1%)
-  0.2% Annual Chance Flood Hazard
-  Areas of Concern

This report includes Interactive Map Layers to display and/or hide map information. The legend includes only those icons for the default map view.

SITE NAME: Bascom Avenue Medical Office
 ADDRESS: 200 North Bascom Avenue
 San Jose CA 95126
 LAT/LONG: 37.327176 / 121.931595

CLIENT: Ninyo & Moore
 CONTACT: Luke Swickard
 INQUIRY #: 6334356.2s
 DATE: January 19, 2021 1:11 pm

MAP FINDINGS SUMMARY

Database	Search Distance (Miles)	Target Property	< 1/8	1/8 - 1/4	1/4 - 1/2	1/2 - 1	> 1	Total Plotted
STANDARD ENVIRONMENTAL RECORDS								
<i>Federal NPL site list</i>								
NPL	1.000		0	0	0	0	NR	0
Proposed NPL	1.000		0	0	0	0	NR	0
NPL LIENS	1.000		0	0	0	0	NR	0
<i>Federal Delisted NPL site list</i>								
Delisted NPL	1.000		0	0	0	0	NR	0
<i>Federal CERCLIS list</i>								
FEDERAL FACILITY	0.500		0	0	0	NR	NR	0
SEMS	0.500		0	0	0	NR	NR	0
<i>Federal CERCLIS NFRAP site list</i>								
SEMS-ARCHIVE	0.500		0	0	0	NR	NR	0
<i>Federal RCRA CORRACTS facilities list</i>								
CORRACTS	1.000		0	0	0	0	NR	0
<i>Federal RCRA non-CORRACTS TSD facilities list</i>								
RCRA-TSDF	0.500		0	0	0	NR	NR	0
<i>Federal RCRA generators list</i>								
RCRA-LQG	0.250		0	0	NR	NR	NR	0
RCRA-SQG	0.250		0	0	NR	NR	NR	0
RCRA-VSQG	0.250		0	0	NR	NR	NR	0
<i>Federal institutional controls / engineering controls registries</i>								
LUCIS	0.500		0	0	0	NR	NR	0
US ENG CONTROLS	0.500		0	0	0	NR	NR	0
US INST CONTROLS	0.500		0	0	0	NR	NR	0
<i>Federal ERNS list</i>								
ERNS	TP		NR	NR	NR	NR	NR	0
<i>State- and tribal - equivalent NPL RESPONSE</i>								
RESPONSE	1.000		0	0	0	0	NR	0
<i>State- and tribal - equivalent CERCLIS ENVIROSTOR</i>								
ENVIROSTOR	1.000		0	0	0	1	NR	1
<i>State and tribal landfill and/or solid waste disposal site lists</i>								
SWF/LF	0.500		0	0	0	NR	NR	0
<i>State and tribal leaking storage tank lists</i>								
LUST	0.500		4	4	9	NR	NR	17

MAP FINDINGS SUMMARY

Database	Search Distance (Miles)	Target Property	< 1/8	1/8 - 1/4	1/4 - 1/2	1/2 - 1	> 1	Total Plotted
INDIAN LUST	0.500		0	0	0	NR	NR	0
CPS-SLIC	0.500		0	0	1	NR	NR	1
HIST LUST	0.500		2	4	6	NR	NR	12
State and tribal registered storage tank lists								
FEMA UST	0.250		0	0	NR	NR	NR	0
UST	0.250		0	1	NR	NR	NR	1
AST	0.250		0	0	NR	NR	NR	0
INDIAN UST	0.250		0	0	NR	NR	NR	0
State and tribal voluntary cleanup sites								
VCP	0.500		0	0	0	NR	NR	0
INDIAN VCP	0.500		0	0	0	NR	NR	0
State and tribal Brownfields sites								
BROWNFIELDS	0.500		0	0	0	NR	NR	0
ADDITIONAL ENVIRONMENTAL RECORDS								
Local Brownfield lists								
US BROWNFIELDS	0.500		0	0	0	NR	NR	0
Local Lists of Landfill / Solid Waste Disposal Sites								
WMUDS/SWAT	0.500		0	0	0	NR	NR	0
SWRCY	0.500		0	0	0	NR	NR	0
HAULERS	TP		NR	NR	NR	NR	NR	0
INDIAN ODI	0.500		0	0	0	NR	NR	0
DEBRIS REGION 9	0.500		0	0	0	NR	NR	0
ODI	0.500		0	0	0	NR	NR	0
IHS OPEN DUMPS	0.500		0	0	0	NR	NR	0
Local Lists of Hazardous waste / Contaminated Sites								
US HIST CDL	TP		NR	NR	NR	NR	NR	0
HIST Cal-Sites	1.000		0	0	0	0	NR	0
SCH	0.250		0	0	NR	NR	NR	0
CDL	TP		NR	NR	NR	NR	NR	0
Toxic Pits	1.000		0	0	0	0	NR	0
CERS HAZ WASTE	0.250		3	9	NR	NR	NR	12
US CDL	TP		NR	NR	NR	NR	NR	0
PFAS	0.500		0	0	0	NR	NR	0
Local Lists of Registered Storage Tanks								
SWEEPS UST	0.250		1	3	NR	NR	NR	4
HIST UST	0.250		4	1	NR	NR	NR	5
CA FID UST	0.250		0	0	NR	NR	NR	0
CERS TANKS	0.250		0	1	NR	NR	NR	1
Local Land Records								
LIENS	TP		NR	NR	NR	NR	NR	0

MAP FINDINGS SUMMARY

Database	Search Distance (Miles)	Target Property	< 1/8	1/8 - 1/4	1/4 - 1/2	1/2 - 1	> 1	Total Plotted
LIENS 2	TP		NR	NR	NR	NR	NR	0
DEED	0.500		0	0	0	NR	NR	0
Records of Emergency Release Reports								
HMIRS	TP		NR	NR	NR	NR	NR	0
CHMIRS	TP		NR	NR	NR	NR	NR	0
LDS	TP		NR	NR	NR	NR	NR	0
MCS	TP		NR	NR	NR	NR	NR	0
SPILLS 90	TP		NR	NR	NR	NR	NR	0
Other Ascertainable Records								
RCRA NonGen / NLR	0.250		4	20	NR	NR	NR	24
FUDS	1.000		0	0	0	0	NR	0
DOD	1.000		0	0	0	0	NR	0
SCRD DRYCLEANERS	0.500		0	0	0	NR	NR	0
US FIN ASSUR	TP		NR	NR	NR	NR	NR	0
EPA WATCH LIST	TP		NR	NR	NR	NR	NR	0
2020 COR ACTION	0.250		0	0	NR	NR	NR	0
TSCA	TP		NR	NR	NR	NR	NR	0
TRIS	TP		NR	NR	NR	NR	NR	0
SSTS	TP		NR	NR	NR	NR	NR	0
ROD	1.000		0	0	0	0	NR	0
RMP	TP		NR	NR	NR	NR	NR	0
RAATS	TP		NR	NR	NR	NR	NR	0
PRP	TP		NR	NR	NR	NR	NR	0
PADS	TP		NR	NR	NR	NR	NR	0
ICIS	TP		NR	NR	NR	NR	NR	0
FTTS	TP		NR	NR	NR	NR	NR	0
MLTS	TP		NR	NR	NR	NR	NR	0
COAL ASH DOE	TP		NR	NR	NR	NR	NR	0
COAL ASH EPA	0.500		0	0	0	NR	NR	0
PCB TRANSFORMER	TP		NR	NR	NR	NR	NR	0
RADINFO	TP		NR	NR	NR	NR	NR	0
HIST FTTS	TP		NR	NR	NR	NR	NR	0
DOT OPS	TP		NR	NR	NR	NR	NR	0
CONSENT	1.000		0	0	0	0	NR	0
INDIAN RESERV	1.000		0	0	0	0	NR	0
FUSRAP	1.000		0	0	0	0	NR	0
UMTRA	0.500		0	0	0	NR	NR	0
LEAD SMELTERS	TP		NR	NR	NR	NR	NR	0
US AIRS	TP		NR	NR	NR	NR	NR	0
US MINES	0.250		0	0	NR	NR	NR	0
ABANDONED MINES	0.250		0	0	NR	NR	NR	0
FINDS	TP		NR	NR	NR	NR	NR	0
UXO	1.000		0	0	0	0	NR	0
DOCKET HWC	TP		NR	NR	NR	NR	NR	0
ECHO	TP		NR	NR	NR	NR	NR	0
FUELS PROGRAM	0.250		0	0	NR	NR	NR	0
CA BOND EXP. PLAN	1.000		0	0	0	0	NR	0
Cortese	0.500		2	2	5	NR	NR	9
CUPA Listings	0.250		12	28	NR	NR	NR	40

MAP FINDINGS SUMMARY

Database	Search Distance (Miles)	Target Property	< 1/8	1/8 - 1/4	1/4 - 1/2	1/2 - 1	> 1	Total Plotted
DRYCLEANERS	0.250		0	0	NR	NR	NR	0
EMI	TP		NR	NR	NR	NR	NR	0
ENF	TP		NR	NR	NR	NR	NR	0
Financial Assurance	TP		NR	NR	NR	NR	NR	0
HAZNET	TP		NR	NR	NR	NR	NR	0
ICE	TP		NR	NR	NR	NR	NR	0
HIST CORTESE	0.500		2	4	7	NR	NR	13
HWP	1.000		0	0	1	0	NR	1
HWT	0.250		0	0	NR	NR	NR	0
MINES	0.250		0	0	NR	NR	NR	0
MWMP	0.250		0	0	NR	NR	NR	0
NPDES	TP		NR	NR	NR	NR	NR	0
PEST LIC	TP		NR	NR	NR	NR	NR	0
PROC	0.500		0	0	0	NR	NR	0
Notify 65	1.000		0	0	0	0	NR	0
HAZMAT	0.250		2	8	NR	NR	NR	10
UIC	TP		NR	NR	NR	NR	NR	0
UIC GEO	TP		NR	NR	NR	NR	NR	0
WASTEWATER PITS	0.500		0	0	0	NR	NR	0
WDS	TP		NR	NR	NR	NR	NR	0
WIP	0.250		0	0	NR	NR	NR	0
MILITARY PRIV SITES	TP		NR	NR	NR	NR	NR	0
PROJECT	TP		NR	NR	NR	NR	NR	0
WDR	TP		NR	NR	NR	NR	NR	0
CIWQS	TP		NR	NR	NR	NR	NR	0
CERS	TP		NR	NR	NR	NR	NR	0
NON-CASE INFO	TP		NR	NR	NR	NR	NR	0
OTHER OIL GAS	TP		NR	NR	NR	NR	NR	0
PROD WATER PONDS	TP		NR	NR	NR	NR	NR	0
SAMPLING POINT	TP		NR	NR	NR	NR	NR	0
WELL STIM PROJ	TP		NR	NR	NR	NR	NR	0
HWTS	TP		NR	NR	NR	NR	NR	0
MINES MRDS	TP		NR	NR	NR	NR	NR	0
<u>EDR HIGH RISK HISTORICAL RECORDS</u>								
<i>EDR Exclusive Records</i>								
EDR MGP	1.000		0	0	0	0	NR	0
EDR Hist Auto	0.125		4	NR	NR	NR	NR	4
EDR Hist Cleaner	0.125		0	NR	NR	NR	NR	0
<u>EDR RECOVERED GOVERNMENT ARCHIVES</u>								
<i>Exclusive Recovered Govt. Archives</i>								
RGA LF	TP		NR	NR	NR	NR	NR	0
RGA LUST	TP		NR	NR	NR	NR	NR	0
- Totals --		0	40	85	29	1	0	155

MAP FINDINGS SUMMARY

<u>Database</u>	<u>Search Distance (Miles)</u>	<u>Target Property</u>	<u>< 1/8</u>	<u>1/8 - 1/4</u>	<u>1/4 - 1/2</u>	<u>1/2 - 1</u>	<u>> 1</u>	<u>Total Plotted</u>
-----------------	--	----------------------------	-----------------	------------------	------------------	----------------	---------------	--------------------------

NOTES:

TP = Target Property

NR = Not Requested at this Search Distance

Sites may be listed in more than one database

MAP FINDINGS

Map ID
 Direction
 Distance
 Elevation

Site

Database(s)

EDR ID Number
 EPA ID Number

A1
North
< 1/8
0.013 mi.
69 ft.

JENSEN INC
250 N BASCOM AVE
SAN JOSE, CA 95128

CUPA Listings **S118754898**
CERS **N/A**

Site 1 of 5 in cluster A

Relative:
Higher
Actual:
115 ft.

CUPA SANTA CLARA:
 Name: JENSEN INC
 Address: 250 N BASCOM AVE
 City,State,Zip: SAN JOSE, CA 95128
 Region: SANTA CLARA
 PE#: Not reported
 Program Description: HMBP FACILITY, 1-3 CHEMICALS
 Latitude: 37.32755
 Longitude: -121.93163
 Record ID: PR0424694
 Facility ID: FA0283102

CERS:
 Name: KENTUCKY FRIED CHICKEN DBA JENSEN INC
 Address: 250 N BASCOM AVE
 City,State,Zip: SAN JOSE, CA 95128
 Site ID: 365173
 CERS ID: 10661332
 CERS Description: Chemical Storage Facilities

Evaluation:
 Eval General Type: Compliance Evaluation Inspection
 Eval Date: 11-08-2019
 Violations Found: No
 Eval Type: Routine done by local agency
 Eval Notes: Facility is a KFC branded fast food establishment storing reportable quantities of liquefied carbon dioxide. Hazardous Materials Business Plan (HMBP) was last submitted in the California Environmental Reporting System (CERS) under CERS ID# 10661332 on 07/05/2019 and accepted. HMBP was available on site for review. Training documentation was reviewed at time of inspection and current. Property owner notification has been provided to Harman Management Corporation.
 Eval Division: Santa Clara County Environmental Health
 Eval Program: HMRRP
 Eval Source: CERS

Coordinates:
 Site ID: 365173
 Facility Name: Kentucky Fried Chicken dba Jensen Inc
 Env Int Type Code: HMBP
 Program ID: 10661332
 Coord Name: Not reported
 Ref Point Type Desc: Center of a facility or station.
 Latitude: 37.327550
 Longitude: -121.931630

Affiliation:
 Affiliation Type Desc: Legal Owner
 Entity Name: Jensen #150
 Entity Title: Not reported
 Affiliation Address: 199 First Street, Suite 212
 Affiliation City: Los Altos

Map ID
Direction
Distance
Elevation

MAP FINDINGS

Site

Database(s)

EDR ID Number
EPA ID Number

JENSEN INC (Continued)

S118754898

Affiliation State: CA
Affiliation Country: United States
Affiliation Zip: 94022
Affiliation Phone: (650) 941-5630

Affiliation Type Desc: Operator
Entity Name: Jensen #150 INC
Entity Title: Not reported
Affiliation Address: Not reported
Affiliation City: Not reported
Affiliation State: Not reported
Affiliation Country: Not reported
Affiliation Zip: Not reported
Affiliation Phone: (408) 286-4537

Affiliation Type Desc: Property Owner
Entity Name: HARMAN MANAGEMENT CORP
Entity Title: Not reported
Affiliation Address: 199 First Street, Suite 212
Affiliation City: Los Altos
Affiliation State: CA
Affiliation Country: United States
Affiliation Zip: 94022+
Affiliation Phone: (650) 941-5681

Affiliation Type Desc: Facility Mailing Address
Entity Name: Mailing Address
Entity Title: Not reported
Affiliation Address: 250 N Bascom Ave
Affiliation City: San Jose
Affiliation State: CA
Affiliation Country: Not reported
Affiliation Zip: 95128
Affiliation Phone: Not reported

Affiliation Type Desc: Parent Corporation
Entity Name: Jensen Inc
Entity Title: Not reported
Affiliation Address: Not reported
Affiliation City: Not reported
Affiliation State: Not reported
Affiliation Country: Not reported
Affiliation Zip: Not reported
Affiliation Phone: Not reported

Affiliation Type Desc: CUPA District
Entity Name: Santa Clara County Environmental Health
Entity Title: Not reported
Affiliation Address: 1555 Berger Drive, Suite 300
Affiliation City: San Jose
Affiliation State: CA
Affiliation Country: Not reported
Affiliation Zip: 95112-2716
Affiliation Phone: (408) 918-3400

Affiliation Type Desc: Identification Signer
Entity Name: Cami Jackson

Map ID
Direction
Distance
Elevation

MAP FINDINGS

Site

Database(s)

EDR ID Number
EPA ID Number

JENSEN INC (Continued)

S118754898

Entity Title: Regional Assistant
Affiliation Address: Not reported
Affiliation City: Not reported
Affiliation State: Not reported
Affiliation Country: Not reported
Affiliation Zip: Not reported
Affiliation Phone: Not reported

Affiliation Type Desc: Document Preparer
Entity Name: Cami Jackson
Entity Title: Not reported
Affiliation Address: Not reported
Affiliation City: Not reported
Affiliation State: Not reported
Affiliation Country: Not reported
Affiliation Zip: Not reported
Affiliation Phone: Not reported

Affiliation Type Desc: Environmental Contact
Entity Name: c/o Cami Jackson
Entity Title: Not reported
Affiliation Address: 199 First Street, Suite 212
Affiliation City: Los Altos
Affiliation State: CA
Affiliation Country: Not reported
Affiliation Zip: 94022
Affiliation Phone: Not reported

A2
North
< 1/8
0.013 mi.
69 ft.

KENTUCKY FRIED CHICKEN - JENSEN INC
250 N BASCOM AV
SAN JOSE, CA 95128
Site 2 of 5 in cluster A

HAZNET **S112875166**
HAZMAT **N/A**
HWTS

Relative:
Higher
Actual:
115 ft.

HAZNET:
Name: HARMAN MANAGEMENT
Address: 250 N BASCOMB AVE
Address 2: Not reported
City, State, Zip: SAN JOSE, CA 951260000
Contact: KAREN GUTKE/MGR
Telephone: 4159415681
Mailing Name: Not reported
Mailing Address: 199 1ST ST__SUITE 112

Year: 1996
Gepaid: CAC001218736
TSD EPA ID: CAD009466392
CA Waste Code: 512 - Other empty containers 30 gallons or more
Disposal Method: R01 - Recycler
Tons: 112

Additional Info:
Year: 1996
Gen EPA ID: CAC001218736

Map ID
Direction
Distance
Elevation

MAP FINDINGS

Site

Database(s)

EDR ID Number
EPA ID Number

KENTUCKY FRIED CHICKEN - JENSEN INC (Continued)

S112875166

Shipment Date: 19960829
Creation Date: 5/30/1997 0:00:00
Receipt Date: 19960829
Manifest ID: 92821939
Trans EPA ID: CAD981443781
Trans Name: Not reported
Trans 2 EPA ID: Not reported
Trans 2 Name: Not reported
TSDf EPA ID: CAD009466392
Trans Name: Not reported
TSDf Alt EPA ID: Not reported
TSDf Alt Name: Not reported
Waste Code Description: 512 - Other empty containers 30 gallons or more
RCRA Code: Not reported
Meth Code: R01 - Recycler
Quantity Tons: 37.5
Waste Quantity: 75000
Quantity Unit: P
Additional Code 1: Not reported
Additional Code 2: Not reported
Additional Code 3: Not reported
Additional Code 4: Not reported
Additional Code 5: Not reported

Shipment Date: 19960828
Creation Date: 5/30/1997 0:00:00
Receipt Date: 19960829
Manifest ID: 92821940
Trans EPA ID: CAD981443781
Trans Name: Not reported
Trans 2 EPA ID: Not reported
Trans 2 Name: Not reported
TSDf EPA ID: CAD009466392
Trans Name: Not reported
TSDf Alt EPA ID: Not reported
TSDf Alt Name: Not reported
Waste Code Description: 512 - Other empty containers 30 gallons or more
RCRA Code: Not reported
Meth Code: R01 - Recycler
Quantity Tons: 37.5
Waste Quantity: 75000
Quantity Unit: P
Additional Code 1: Not reported
Additional Code 2: Not reported
Additional Code 3: Not reported
Additional Code 4: Not reported
Additional Code 5: Not reported

Shipment Date: 19960828
Creation Date: 5/30/1997 0:00:00
Receipt Date: 19960828
Manifest ID: 92821938
Trans EPA ID: CAD981443781
Trans Name: Not reported
Trans 2 EPA ID: Not reported
Trans 2 Name: Not reported
TSDf EPA ID: CAD009466392

Map ID
Direction
Distance
Elevation

MAP FINDINGS

Site

Database(s)

EDR ID Number
EPA ID Number

KENTUCKY FRIED CHICKEN - JENSEN INC (Continued)

S112875166

Trans Name: Not reported
TSDf Alt EPA ID: Not reported
TSDf Alt Name: Not reported
Waste Code Description: 512 - Other empty containers 30 gallons or more
RCRA Code: Not reported
Meth Code: R01 - Recycler
Quantity Tons: 37
Waste Quantity: 74000
Quantity Unit: P
Additional Code 1: Not reported
Additional Code 2: Not reported
Additional Code 3: Not reported
Additional Code 4: Not reported
Additional Code 5: Not reported

SAN JOSE HAZMAT:

Name: KENTUCKY FRIED CHICKEN - JENSEN INC
Address: 250 N BASCOM AV
City,State,Zip: SAN JOSE, CA 95128
Region: SAN JOSE
File Num: 483022
Class: Auto Wrecking/Misc Simple Facility

HWTS:

Name: HARMAN MANAGEMENT
Address: 250 N BASCOMB AVE
Address 2: Not reported
City,State,Zip: SAN JOSE, CA 951260000
EPA ID: CAC001218736
Inactive Date: 10/25/2000
Create Date: 08/27/1996
Last Act Date: 10/25/2000
Mailing Name: Not reported
Mailing Address: 199 1ST ST__SUITE 112
Mailing Address 2: Not reported
Mailing City,State,Zip: LOS ALTOS, CA 940220000
Owner Name: HARMAN MANAGEMENT
Owner Address: 199 1ST ST__SUITE 112
Owner Address 2: Not reported
Owner City,State,Zip: LOS ALTOS, CA 940220000
Contact Name: KAREN GUTKE/MGR
Contact Address: 199 1ST ST__SUITE 112
Contact Address 2: Not reported
City,State,Zip: LOS ALTOS, CA 940220000

A3
North
< 1/8
0.013 mi.
69 ft.

COLOSE UNION SERVICE
1996 NAGLEE AVE
SAN JOSE, CA
Site 3 of 5 in cluster A

EDR Hist Auto **1009002636**
N/A

Relative:
Higher

EDR Hist Auto

Actual:
115 ft.

Year: Name:
1960 COLOSE UNION SERVICE

Type:
GASOLINE STATIONS

MAP FINDINGS

Map ID
 Direction
 Distance
 Elevation

Site

Database(s)

EDR ID Number
 EPA ID Number

B4 **HANCOCK SERVICE STATION**
 South **190 N BASCOM AV**
 < 1/8 **SAN JOSE, CA**
 0.018 mi.
 93 ft. **Site 1 of 13 in cluster B**

EDR Hist Auto **1009000377**
 N/A

Relative: EDR Hist Auto
Higher

Actual: 116 ft.	Year: Name:	Type:
	1966 HANCOCK SERVICE STATION	GASOLINE STATIONS
	1969 FRANKS HANCOCK SERVICE	Gasoline Service Stations
	1970 FRANKS HANCOCK SERVICE	Gasoline Service Stations
	1971 FRANKS HANCOCK SERVICE	Gasoline Service Stations
	1972 FRANKS HANCOCK SERVICE	Gasoline Service Stations
	1973 FRANKS HANCOCK SERVICE	Gasoline Service Stations
	1975 HUDSON OIL CO	GASOLINE STATIONS
	1988 J T PETROLEUM	Gasoline Service Stations

B5 **GAS & SHOP**
 South **190 BASCOM**
 < 1/8 **SAN JOSE, CA 95128**
 0.018 mi.
 93 ft. **Site 2 of 13 in cluster B**

HIST CORTESE **S104396986**
 N/A

Relative: HIST CORTESE:
Higher edr_fname: GAS & SHOP
Actual: edr_fadd1: 190 BASCOM
116 ft. City,State,Zip: SAN JOSE, CA 95128
 Region: CORTESE
 Facility County Code: 43
 Reg By: LTNKA
 Reg Id: 43-1390

B6 **HUDSON (#137)**
 South **190 N BASCOM AVE**
 < 1/8 **SAN JOSE, CA 95128**
 0.018 mi.
 93 ft. **Site 3 of 13 in cluster B**

LUST **U001602963**
HIST UST **N/A**
CERS

Relative: LUST SANTA CLARA:
Higher Name: GAS AND SHOP
Actual: Address: 190 N BASCOM AVE
116 ft. City,State,Zip: SAN JOSE, CA
 Region: SANTA CLARA
 SCVWD ID: 07S1W13E03F
 Date Closed: 07/26/1995
 EDR Link ID: 07S1W13E03F

LUST:
 Name: GAS AND SHOP
 Address: 190 N BASCOM AVE
 City,State,Zip: SAN JOSE, CA 95128
 Lead Agency: SANTA CLARA COUNTY LOP
 Case Type: LUST Cleanup Site
 Geo Track: http://geotracker.waterboards.ca.gov/profile_report.asp?global_id=T0608557635
 Global Id: T0608557635
 Latitude: 37.326716
 Longitude: -121.931668

Map ID
Direction
Distance
Elevation

MAP FINDINGS

Site

Database(s)

EDR ID Number
EPA ID Number

HUDSON (#137) (Continued)

U001602963

Status: Completed - Case Closed
Status Date: 07/26/1995
Case Worker: UST
RB Case Number: Not reported
Local Agency: SANTA CLARA COUNTY LOP
File Location: All Files are on GeoTracker or in the Local Agency Database
Local Case Number: Not reported
Potential Media Affect: Soil
Potential Contaminants of Concern: Gasoline
Site History: Not reported

LUST:

Global Id: T0608557635
Contact Type: Regional Board Caseworker
Contact Name: Regional Water Board
Organization Name: SAN FRANCISCO BAY RWQCB (REGION 2)
Address: 1515 CLAY ST SUITE 1400
City: OAKLAND
Email: Not reported
Phone Number: Not reported

Global Id: T0608557635
Contact Type: Local Agency Caseworker
Contact Name: UST CASE WORKER
Organization Name: SANTA CLARA COUNTY LOP
Address: 1555 Berger Drive, Suite 300
City: SAN JOSE
Email: Not reported
Phone Number: 4089183400

LUST:

Global Id: T0608557635
Action Type: RESPONSE
Date: 07/13/1995
Action: Other Report / Document

Global Id: T0608557635
Action Type: Other
Date: 01/14/1992
Action: Leak Reported

Global Id: T0608557635
Action Type: ENFORCEMENT
Date: 05/01/1993
Action: Notice of Responsibility - #39553

Global Id: T0608557635
Action Type: REMEDIATION
Date: 12/30/1992
Action: Excavation

Global Id: T0608557635
Action Type: ENFORCEMENT
Date: 07/26/1995
Action: Closure/No Further Action Letter

Map ID
Direction
Distance
Elevation

MAP FINDINGS

Site

Database(s)

EDR ID Number
EPA ID Number

HUDSON (#137) (Continued)

U001602963

LUST:

Global Id: T0608557635
Status: Open - Case Begin Date
Status Date: 01/14/1992

Global Id: T0608557635
Status: Open - Site Assessment
Status Date: 12/30/1992

Global Id: T0608557635
Status: Completed - Case Closed
Status Date: 07/26/1995

HIST UST:

Name: HUDSON (#137)
Address: 190 N BASCOM AVE
City,State,Zip: SAN JOSE, CA 95128
File Number: Not reported
URL: Not reported
Region: STATE
Facility ID: 00000060108
Facility Type: Gas Station
Other Type: Not reported
Contact Name: Not reported
Telephone: 0000000000
Owner Name: HUDSON OIL CO.
Owner Address: 717 N. HARWOOD
Owner City,St,Zip: DALLAS, TX 75201
Total Tanks: 0002

Tank Num: 001
Container Num: 1
Year Installed: Not reported
Tank Capacity: 00012000
Tank Used for: PRODUCT
Type of Fuel: REGULAR
Container Construction Thickness: 1/4
Leak Detection: Stock Inventor

Tank Num: 002
Container Num: 2
Year Installed: Not reported
Tank Capacity: 00012000
Tank Used for: PRODUCT
Type of Fuel: REGULAR
Container Construction Thickness: 1/4
Leak Detection: Stock Inventor

CERS:

Name: GAS AND SHOP
Address: 190 N BASCOM AVE
City,State,Zip: SAN JOSE, CA 95128
Site ID: 205102
CERS ID: T0608557635
CERS Description: Leaking Underground Storage Tank Cleanup Site

Map ID
Direction
Distance
Elevation

MAP FINDINGS

Site

Database(s)

EDR ID Number
EPA ID Number

HUDSON (#137) (Continued)

U001602963

Affiliation:

Affiliation Type Desc: Local Agency Caseworker
Entity Name: UST CASE WORKER - SANTA CLARA COUNTY LOP
Entity Title: Not reported
Affiliation Address: 1555 Berger Drive, Suite 300
Affiliation City: SAN JOSE
Affiliation State: CA
Affiliation Country: Not reported
Affiliation Zip: Not reported
Affiliation Phone: 4089183400

Affiliation Type Desc: Regional Board Caseworker
Entity Name: Regional Water Board - SAN FRANCISCO BAY RWQCB (REGION 2)
Entity Title: Not reported
Affiliation Address: 1515 CLAY ST SUITE 1400
Affiliation City: OAKLAND
Affiliation State: CA
Affiliation Country: Not reported
Affiliation Zip: Not reported
Affiliation Phone: Not reported

B7
South
< 1/8
0.018 mi.
93 ft.

CALIFORNIA SMOG
190 N BASCOM AV
SAN JOSE, CA 95128

CUPA Listings **S121472404**
N/A

Site 4 of 13 in cluster B

Relative:
Higher
Actual:
116 ft.

CUPA SANTA CLARA:
Name: CALIFORNIA SMOG
Address: 190 N BASCOM AV
City,State,Zip: SAN JOSE, CA 95128
Region: SANTA CLARA
PE#: 2202
Program Description: GENERATES < 100 KG/YR
Latitude: 37.32663
Longitude: -121.931828
Record ID: PR0369512
Facility ID: FA0253720

B8
South
< 1/8
0.018 mi.
93 ft.

GAS AND SHOP
190 N BASCOM AVE
SAN JOSE, CA 95128

LUST **S103881196**
HIST LUST **N/A**
Cortese

Site 5 of 13 in cluster B

Relative:
Higher
Actual:
116 ft.

LUST REG 2:
Region: 2
Facility Id: Not reported
Facility Status: Case Closed
Case Number: 07S1W13E03f
How Discovered: Not reported
Leak Cause: Not reported
Leak Source: Not reported
Date Leak Confirmed: Not reported
Oversight Program: LUST

Map ID
Direction
Distance
Elevation

MAP FINDINGS

Site

Database(s)

EDR ID Number
EPA ID Number

GAS AND SHOP (Continued)

S103881196

Prelim. Site Assessment Workplan Submitted: Not reported
Preliminary Site Assessment Began: 12/30/1992
Pollution Characterization Began: 12/30/1992
Pollution Remediation Plan Submitted: Not reported
Date Remediation Action Underway: Not reported
Date Post Remedial Action Monitoring Began: Not reported

HIST LUST SANTA CLARA:

Name: Gas and Shop
Address: 190 N Bascom Ave
City: San Jose
Region: SANTA CLARA
Region Code: 2
SCVWD ID: 07S1W13E03
Oversite Agency: SCVWD
Date Listed: 1992-07-16 00:00:00
Closed Date: 1995-07-26 00:00:00

CORTESE:

Name: GAS AND SHOP
Address: 190 N BASCOM AVE
City,State,Zip: SAN JOSE, CA 95128
Region: CORTESE
Envirostor Id: Not reported
Global ID: T0608557635
Site/Facility Type: LUST CLEANUP SITE
Cleanup Status: COMPLETED - CASE CLOSED
Status Date: Not reported
Site Code: Not reported
Latitude: Not reported
Longitude: Not reported
Owner: Not reported
Enf Type: Not reported
Swat R: Not reported
Flag: active
Order No: Not reported
Waste Discharge System No: Not reported
Effective Date: Not reported
Region 2: Not reported
WID Id: Not reported
Solid Waste Id No: Not reported
Waste Management Unit Name: Not reported
File Name: Active Open

A9
WNW
< 1/8
0.025 mi.
130 ft.

BUD S SHELL SERVICE
225 N BASCOM AV
SAN JOSE, CA
Site 4 of 5 in cluster A

EDR Hist Auto 1009001825
N/A

Relative:
Higher

EDR Hist Auto

Actual:
115 ft.

Year: Name:
1966 BUD S SHELL SERVICE
1970 MARIN PAUL SHELL SERVICE

Type:
GASOLINE STATIONS
GASOLINE STATIONS

Map ID
Direction
Distance
Elevation

MAP FINDINGS

Site

Database(s)

EDR ID Number
EPA ID Number

A10
WNW
< 1/8
0.025 mi.
130 ft.

BILL CLUTE
225 N BASCOM AVE
SAN JOSE, CA 95128

HIST UST **U001602955**
N/A

Site 5 of 5 in cluster A

Relative:
Higher
Actual:
115 ft.

HIST UST:

Name: BILL CLUTE
Address: 225 N BASCOM AVE
City,State,Zip: SAN JOSE, CA 95128
File Number: 000208C9
URL: <http://geotracker.waterboards.ca.gov/ustpdfs/pdf/000208C9.pdf>
Region: STATE
Facility ID: 00000010785
Facility Type: Gas Station
Other Type: Not reported
Contact Name: Not reported
Telephone: 4082977372
Owner Name: SHELL OIL COMPANY
Owner Address: P.O. BOX 4848
Owner City,St,Zip: ANAHEIM, CA 92803
Total Tanks: 0003

Tank Num: 001
Container Num: 1
Year Installed: 1970
Tank Capacity: 00008000
Tank Used for: PRODUCT
Type of Fuel: UNLEADED
Container Construction Thickness: 1/4
Leak Detection: Stock Inventor, 10

Tank Num: 002
Container Num: 2
Year Installed: 1973
Tank Capacity: 00008000
Tank Used for: PRODUCT
Type of Fuel: REGULAR
Container Construction Thickness: 1/4
Leak Detection: Stock Inventor, 10

Tank Num: 003
Container Num: 3
Year Installed: 1973
Tank Capacity: 00010000
Tank Used for: PRODUCT
Type of Fuel: PREMIUM
Container Construction Thickness: 1/4
Leak Detection: Stock Inventor, 10

[Click here for Geo Tracker PDF:](#)

Map ID
 Direction
 Distance
 Elevation

MAP FINDINGS

Site

Database(s)

EDR ID Number
 EPA ID Number

RAYMOND H FUNADA DDS INC (Continued)

1024837034

Permit Workload Universe:	Not reported
Permit Progress Universe:	Not reported
Post-Closure Workload Universe:	Not reported
Closure Workload Universe:	Not reported
202 GPRA Corrective Action Baseline:	No
Corrective Action Workload Universe:	No
Subject to Corrective Action Universe:	No
Non-TSDFs Where RCRA CA has Been Imposed Universe:	No
TSDFs Potentially Subject to CA Under 3004 (u)/(v) Universe:	No
TSDFs Only Subject to CA under Discretionary Auth Universe:	No
Corrective Action Priority Ranking:	No NCAPS ranking
Environmental Control Indicator:	No
Institutional Control Indicator:	No
Human Exposure Controls Indicator:	N/A
Groundwater Controls Indicator:	N/A
Operating TSDF Universe:	Not reported
Full Enforcement Universe:	Not reported
Significant Non-Complier Universe:	No
Unaddressed Significant Non-Complier Universe:	No
Addressed Significant Non-Complier Universe:	No
Significant Non-Complier With a Compliance Schedule Universe:	No
Financial Assurance Required:	Not reported
Handler Date of Last Change:	2018-09-06 17:01:49.0
Recognized Trader-Importer:	No
Recognized Trader-Exporter:	No
Importer of Spent Lead Acid Batteries:	No
Exporter of Spent Lead Acid Batteries:	No
Recycler Activity Without Storage:	No
Manifest Broker:	No
Sub-Part P Indicator:	No

Handler - Owner Operator:

Owner/Operator Indicator:	Operator
Owner/Operator Name:	RAYMOND FUNADA
Legal Status:	Other
Date Became Current:	Not reported
Date Ended Current:	Not reported
Owner/Operator Address:	2000 FOREST AVE STE C
Owner/Operator City,State,Zip:	SAN JOSE, CA 95128
Owner/Operator Telephone:	408-287-5900
Owner/Operator Telephone Ext:	Not reported
Owner/Operator Fax:	Not reported
Owner/Operator Email:	Not reported

Owner/Operator Indicator:	Owner
Owner/Operator Name:	RAYMOND H FUNADA DDS INC
Legal Status:	Other
Date Became Current:	Not reported
Date Ended Current:	Not reported
Owner/Operator Address:	2000 FOREST AVE STE C
Owner/Operator City,State,Zip:	SAN JOSE, CA 95128-4831
Owner/Operator Telephone:	408-287-5900
Owner/Operator Telephone Ext:	Not reported
Owner/Operator Fax:	Not reported
Owner/Operator Email:	Not reported

Map ID
 Direction
 Distance
 Elevation

MAP FINDINGS

Site

Database(s)

EDR ID Number
 EPA ID Number

RAYMOND H FUNADA DDS INC (Continued)

1024837034

Historic Generators:

Receive Date: 2013-01-22 00:00:00.0
 Handler Name: RAYMOND H FUNADA DDS INC
 Federal Waste Generator Description: Not a generator, verified
 State District Owner: Not reported
 Large Quantity Handler of Universal Waste: No
 Recognized Trader Importer: No
 Recognized Trader Exporter: No
 Spent Lead Acid Battery Importer: No
 Spent Lead Acid Battery Exporter: No
 Current Record: Yes
 Non Storage Recycler Activity: Not reported
 Electronic Manifest Broker: Not reported

List of NAICS Codes and Descriptions:

NAICS Code: 62121
 NAICS Description: OFFICES OF DENTISTS

Facility Has Received Notices of Violations:

Violations: No Violations Found

Evaluation Action Summary:

Evaluations: No Evaluations Found

B12
WSW
< 1/8
0.036 mi.
190 ft.

HAYASHI, CHRISTINE DDS
2000 FOREST AV A
SAN JOSE, CA 95128
Site 7 of 13 in cluster B

CERS HAZ WASTE **S121471829**
CUPA Listings **N/A**

Relative:
Higher
Actual:
116 ft.

CERS HAZ WASTE:
 Name: HAYASHI, CHRISTINE DDS
 Address: 2000 FOREST AV A
 City,State,Zip: SAN JOSE, CA 95128
 Site ID: 121879
 CERS ID: 10348699
 CERS Description: Hazardous Waste Generator

Evaluation:

Eval General Type: Compliance Evaluation Inspection
 Eval Date: 01-08-2016
 Violations Found: No
 Eval Type: Routine done by local agency
 Eval Notes: Facility changed to digital imaging approximately five years ago and no longer generates any waste fixer per Indra Torres. Facility uses an autoclave for sterilizing instruments. Facility does not perform any cold sterilization. Facility no longer generates any hazardous waste and will be removed from the Hazardous Waste Generator program. indi@forestperio.com
 Eval Division: Santa Clara County Environmental Health
 Eval Program: HW
 Eval Source: CERS

Affiliation:

Affiliation Type Desc: Facility Mailing Address

Map ID
 Direction
 Distance
 Elevation

MAP FINDINGS

Site

Database(s)

EDR ID Number
 EPA ID Number

ENDODONTIC ASSOCIATES (Continued)

S121469552

Record ID: PR0379213
 Facility ID: FA0207380

B14
WSW
 < 1/8
 0.036 mi.
 190 ft.

RAYMOND FUNADA
2000 FOREST AV STE C
SAN JOSE, CA 95128

CUPA Listings

S103961170
N/A

Site 9 of 13 in cluster B

Relative:
Higher
Actual:
116 ft.

CUPA SANTA CLARA:
 Name: RAYMOND FUNADA
 Address: 2000 FOREST AV STE C
 City,State,Zip: SAN JOSE, CA 95128
 Region: SANTA CLARA
 PE#: 2240
 Program Description: GENERATES < 10 GAL/YR
 Latitude: 37.326935
 Longitude: -121.927039
 Record ID: PR0411880
 Facility ID: FA0272269

B15
WSW
 < 1/8
 0.036 mi.
 190 ft.

ENDODONTIC ASSOCIATES
2000 FOREST AVE STE D
SAN JOSE, CA 95128

RCRA NonGen / NLR

1024788874
CAL000055029

Site 10 of 13 in cluster B

Relative:
Higher
Actual:
116 ft.

RCRA NonGen / NLR:
 Date Form Received by Agency: 1993-07-20 00:00:00
 Handler Name: ENDODONTIC ASSOCIATES
 Handler Address: 2000 FOREST AVE STE D
 Handler City,State,Zip: SAN JOSE, CA 95128-0000
 EPA ID: CAL000055029
 Contact Name: MICHAEL FUKAWA. D.D.S./PARTNER
 Contact Address: 2000 FOREST AVE STE D
 Contact City,State,Zip: SAN JOSE, CA 95128
 Contact Telephone: 408-294-4149
 Contact Fax: 000-000-0000
 Contact Email: FUKAWA@SBCGLOBAL.NET
 Contact Title: Not reported
 EPA Region: 09
 Land Type: Not reported
 Federal Waste Generator Description: Not a generator, verified
 Non-Notifier: Not reported
 Biennial Report Cycle: Not reported
 Accessibility: Not reported
 Active Site Indicator: Handler Activities
 State District Owner: Not reported
 State District: Not reported
 Mailing Address: 2000 FOREST AVE STE D
 Mailing City,State,Zip: SAN JOSE, CA 95128-0000
 Owner Name: DRS FUKAWA, HIURA
 Owner Type: Other
 Operator Name: MICHAEL FUKAWA. D.D.S./PARTNER
 Operator Type: Other
 Short-Term Generator Activity: No

Map ID
 Direction
 Distance
 Elevation

MAP FINDINGS

Site

Database(s)

EDR ID Number
 EPA ID Number

ENDODONTIC ASSOCIATES (Continued)

1024788874

Importer Activity:	No
Mixed Waste Generator:	No
Transporter Activity:	No
Transfer Facility Activity:	No
Recycler Activity with Storage:	No
Small Quantity On-Site Burner Exemption:	No
Smelting Melting and Refining Furnace Exemption:	No
Underground Injection Control:	No
Off-Site Waste Receipt:	No
Universal Waste Indicator:	Yes
Universal Waste Destination Facility:	Yes
Federal Universal Waste:	No
Active Site Fed-Reg Treatment Storage and Disposal Facility:	Not reported
Active Site Converter Treatment storage and Disposal Facility:	Not reported
Active Site State-Reg Treatment Storage and Disposal Facility:	Not reported
Active Site State-Reg Handler:	---
Federal Facility Indicator:	Not reported
Hazardous Secondary Material Indicator:	N
Sub-Part K Indicator:	Not reported
Commercial TSD Indicator:	No
Treatment Storage and Disposal Type:	Not reported
2018 GPRA Permit Baseline:	Not on the Baseline
2018 GPRA Renewals Baseline:	Not on the Baseline
Permit Renewals Workload Universe:	Not reported
Permit Workload Universe:	Not reported
Permit Progress Universe:	Not reported
Post-Closure Workload Universe:	Not reported
Closure Workload Universe:	Not reported
202 GPRA Corrective Action Baseline:	No
Corrective Action Workload Universe:	No
Subject to Corrective Action Universe:	No
Non-TSDFs Where RCRA CA has Been Imposed Universe:	No
TSDFs Potentially Subject to CA Under 3004 (u)/(v) Universe:	No
TSDFs Only Subject to CA under Discretionary Auth Universe:	No
Corrective Action Priority Ranking:	No NCAPS ranking
Environmental Control Indicator:	No
Institutional Control Indicator:	No
Human Exposure Controls Indicator:	N/A
Groundwater Controls Indicator:	N/A
Operating TSDF Universe:	Not reported
Full Enforcement Universe:	Not reported
Significant Non-Complier Universe:	No
Unaddressed Significant Non-Complier Universe:	No
Addressed Significant Non-Complier Universe:	No
Significant Non-Complier With a Compliance Schedule Universe:	No
Financial Assurance Required:	Not reported
Handler Date of Last Change:	2018-09-05 15:41:44.0
Recognized Trader-Importer:	No
Recognized Trader-Exporter:	No
Importer of Spent Lead Acid Batteries:	No
Exporter of Spent Lead Acid Batteries:	No
Recycler Activity Without Storage:	No
Manifest Broker:	No
Sub-Part P Indicator:	No

Map ID
Direction
Distance
Elevation

MAP FINDINGS

Site

Database(s)

EDR ID Number
EPA ID Number

ENDODONTIC ASSOCIATES (Continued)

1024788874

Handler - Owner Operator:

Owner/Operator Indicator: Operator
Owner/Operator Name: MICHAEL FUKAWA. D.D.S./PARTNER
Legal Status: Other
Date Became Current: Not reported
Date Ended Current: Not reported
Owner/Operator Address: 2000 FOREST AVE STE D
Owner/Operator City,State,Zip: SAN JOSE, CA 95128
Owner/Operator Telephone: 408-294-4149
Owner/Operator Telephone Ext: Not reported
Owner/Operator Fax: Not reported
Owner/Operator Email: Not reported

Owner/Operator Indicator: Owner
Owner/Operator Name: DRS FUKAWA, HIURA
Legal Status: Other
Date Became Current: Not reported
Date Ended Current: Not reported
Owner/Operator Address: 2000 FOREST AVE STE D
Owner/Operator City,State,Zip: SAN JOSE, CA 95128-0000
Owner/Operator Telephone: 408-499-6397
Owner/Operator Telephone Ext: Not reported
Owner/Operator Fax: Not reported
Owner/Operator Email: Not reported

Historic Generators:

Receive Date: 1993-07-20 00:00:00.0
Handler Name: ENDODONTIC ASSOCIATES
Federal Waste Generator Description: Not a generator, verified
State District Owner: Not reported
Large Quantity Handler of Universal Waste: No
Recognized Trader Importer: No
Recognized Trader Exporter: No
Spent Lead Acid Battery Importer: No
Spent Lead Acid Battery Exporter: No
Current Record: Yes
Non Storage Recycler Activity: Not reported
Electronic Manifest Broker: Not reported

List of NAICS Codes and Descriptions:

NAICS Code: 62121
NAICS Description: OFFICES OF DENTISTS

Facility Has Received Notices of Violations:

Violations: No Violations Found

Evaluation Action Summary:

Evaluations: No Evaluations Found

MAP FINDINGS

Map ID			EDR ID Number
Direction			EPA ID Number
Distance			
Elevation	Site	Database(s)	

B16 SW < 1/8 0.054 mi. 287 ft.	PEDIATRIC DENTISTRY & ORTHODONTICS 189 N BASCOM AV 200 SAN JOSE, CA 95128 Site 11 of 13 in cluster B	CUPA Listings	S121473095 N/A
--	---	----------------------	---------------------------------

Relative: Higher Actual: 117 ft.	CUPA SANTA CLARA: Name: PEDIATRIC DENTISTRY & ORTHODONTICS Address: 189 N BASCOM AV 200 City,State,Zip: SAN JOSE, CA 95128 Region: SANTA CLARA PE#: 2272 Program Description: SILVER WASTE ONLY 100+ KG/YR & < 100 KG/MO Latitude: 37.326614 Longitude: -121.932166 Record ID: PR0377014 Facility ID: FA0257679
---	---

B17 SW < 1/8 0.054 mi. 287 ft.	DOUG TAKEUCHI DDS 189 N BASCOM AV 110 SAN JOSE, CA 95128 Site 12 of 13 in cluster B	CUPA Listings	S121473442 N/A
--	--	----------------------	---------------------------------

Relative: Higher Actual: 117 ft.	CUPA SANTA CLARA: Name: DOUG TAKEUCHI DDS Address: 189 N BASCOM AV 110 City,State,Zip: SAN JOSE, CA 95128 Region: SANTA CLARA PE#: 2271 Program Description: SILVER WASTE ONLY <100 KG/YR Latitude: 37.326614 Longitude: -121.932166 Record ID: PR0379823 Facility ID: FA0259033
---	--

B18 SW < 1/8 0.054 mi. 287 ft.	IA 123013 STEPHEN J. KELLER, DDS 189 N BASCOM AV 100 SAN JOSE, CA 95128 Site 13 of 13 in cluster B	CUPA Listings	S121473514 N/A
--	---	----------------------	---------------------------------

Relative: Higher Actual: 117 ft.	CUPA SANTA CLARA: Name: IA 123013 STEPHEN J. KELLER, DDS Address: 189 N BASCOM AV 100 City,State,Zip: SAN JOSE, CA 95128 Region: SANTA CLARA PE#: 2240 Program Description: GENERATES < 10 GAL/YR Latitude: 37.326614 Longitude: -121.932166 Record ID: PR0380002 Facility ID: FA0259348
---	--

MAP FINDINGS

Map ID
 Direction
 Distance
 Elevation

Site

Database(s)

EDR ID Number
 EPA ID Number

C19
West
< 1/8
0.055 mi.
291 ft.

SUMAN RAMAKUMAR DDS
2011 FOREST AV 2
SAN JOSE, CA 95128
Site 1 of 4 in cluster C

CUPA Listings **S121473233**
 N/A

Relative:
Higher
Actual:
116 ft.

CUPA SANTA CLARA:
 Name: SUMAN RAMAKUMAR DDS
 Address: 2011 FOREST AV 2
 City,State,Zip: SAN JOSE, CA 95128
 Region: SANTA CLARA
 PE#: 2271
 Program Description: SILVER WASTE ONLY <100 KG/YR
 Latitude: 37.327181
 Longitude: -121.932607
 Record ID: PR0378054
 Facility ID: FA0258168

C20
West
< 1/8
0.055 mi.
291 ft.

DONALD T YOSHIZUMI DDS MS
2011 FOREST AV 1
SAN JOSE, CA 95128
Site 2 of 4 in cluster C

CUPA Listings **S121469554**
 N/A

Relative:
Higher
Actual:
116 ft.

CUPA SANTA CLARA:
 Name: DONALD T YOSHIZUMI DDS MS
 Address: 2011 FOREST AV 1
 City,State,Zip: SAN JOSE, CA 95128
 Region: SANTA CLARA
 PE#: 2202
 Program Description: GENERATES < 100 KG/YR
 Latitude: 37.327181
 Longitude: -121.932607
 Record ID: PR0317332
 Facility ID: FA0207410

D21
NW
< 1/8
0.061 mi.
322 ft.

JOHNSONS C E UNION SERVICE
2005 NAGLEE AVE
SAN JOSE, CA 95128
Site 1 of 5 in cluster D

EDR Hist Auto **1020369492**
 N/A

Relative:
Lower
Actual:
114 ft.

EDR Hist Auto	Year:	Name:	Type:
	1982	BILLS UNION 76 SERVICE STATION	Gasoline Service Stations
	1983	BILLS UNION 76 SERVICE STATION	Gasoline Service Stations
	1985	JOHNSONS C E UNION SERVICE	Gasoline Service Stations
	1985	BILLS UNION 76 SERVICE STATION	Gasoline Service Stations
	1986	JOHNSONS C E UNION SERVICE	Gasoline Service Stations
	1987	JOHNSONS C E UNION SERVICE	Gasoline Service Stations
	1988	JOHNSONS C E UNION SERVICE	Gasoline Service Stations
	1989	JOHNSONS C E UNION SERVICE	Gasoline Service Stations
	1990	JOHNSONS C E UNION SERVICE	Gasoline Service Stations
	1991	JOHNSONS C E UNION SERVICE	Gasoline Service Stations
	1992	JOHNSONS C E UNION SERVICE	Gasoline Service Stations

MAP FINDINGS

Map ID
Direction
Distance
Elevation

Site

Database(s)

EDR ID Number
EPA ID Number

D22 **UNION OIL SS 5319**
NW **2005 NAGLEE ST**
< 1/8 **SAN JOSE, CA 95126**
0.061 mi.
322 ft. **Site 2 of 5 in cluster D**

HIST UST **S118416506**
N/A

Relative:
Lower
Actual:
114 ft.

HIST UST:
Name: UNION OIL SS 5319
Address: 2005 NAGLEE ST
City,State,Zip: SAN JOSE, CA 95126
File Number: 00020A17
URL: <http://geotracker.waterboards.ca.gov/ustpdfs/pdf/00020A17.pdf>
Region: Not reported
Facility ID: Not reported
Facility Type: Not reported
Other Type: Not reported
Contact Name: Not reported
Telephone: Not reported
Owner Name: Not reported
Owner Address: Not reported
Owner City,St,Zip: Not reported
Total Tanks: Not reported

Tank Num: Not reported
Container Num: Not reported
Year Installed: Not reported
Tank Capacity: Not reported
Tank Used for: Not reported
Type of Fuel: Not reported
Container Construction Thickness: Not reported
Leak Detection: Not reported

[Click here for Geo Tracker PDF:](#)

D23 **UNION OIL SS #5319**
NW **2005 NAGLEE AVE**
< 1/8 **SAN JOSE, CA 95126**
0.061 mi.
322 ft. **Site 3 of 5 in cluster D**

SWEEPS UST **U001602928**
HIST UST **N/A**

Relative:
Lower
Actual:
114 ft.

SWEEPS UST:
Name: JOHNSON, CHAS UNION STAT
Address: 2005 NAGLEE AVE
City: SAN JOSE
Status: Not reported
Comp Number: 400762
Number: Not reported
Board Of Equalization: Not reported
Referral Date: Not reported
Action Date: Not reported
Created Date: Not reported
Owner Tank Id: Not reported
SWRCB Tank Id: 43-060-400762-000001
Tank Status: Not reported
Capacity: 10000
Active Date: Not reported
Tank Use: M.V. FUEL
STG: PRODUCT
Content: REG UNLEADED
Number Of Tanks: 3

Map ID
Direction
Distance
Elevation

MAP FINDINGS

Site

Database(s)

EDR ID Number
EPA ID Number

UNION OIL SS #5319 (Continued)

U001602928

Name: JOHNSON, CHAS UNION STAT
Address: 2005 NAGLEE AVE
City: SAN JOSE
Status: Not reported
Comp Number: 400762
Number: Not reported
Board Of Equalization: Not reported
Referral Date: Not reported
Action Date: Not reported
Created Date: Not reported
Owner Tank Id: Not reported
SWRCB Tank Id: 43-060-400762-000002
Tank Status: Not reported
Capacity: 10000
Active Date: Not reported
Tank Use: M.V. FUEL
STG: PRODUCT
Content: REG UNLEADED
Number Of Tanks: Not reported

Name: JOHNSON, CHAS UNION STAT
Address: 2005 NAGLEE AVE
City: SAN JOSE
Status: Not reported
Comp Number: 400762
Number: Not reported
Board Of Equalization: Not reported
Referral Date: Not reported
Action Date: Not reported
Created Date: Not reported
Owner Tank Id: Not reported
SWRCB Tank Id: 43-060-400762-000003
Tank Status: Not reported
Capacity: 280
Active Date: Not reported
Tank Use: OIL
STG: WASTE
Content: Not reported
Number Of Tanks: Not reported

HIST UST:

Name: UNION OIL SS #5319
Address: 2005 NAGLEE AVE
City,State,Zip: SAN JOSE, CA 95126
File Number: Not reported
URL: Not reported
Region: STATE
Facility ID: 00000030747
Facility Type: Gas Station
Other Type: Not reported
Contact Name: CHARLES E. JOHNSON
Telephone: 4082986941
Owner Name: UNION OIL CO.
Owner Address: 1 CALIFORNIA ST. SUITE 2700
Owner City,St,Zip: SAN FRANCISCO, CA 94111
Total Tanks: 0006

Map ID
Direction
Distance
Elevation

MAP FINDINGS

Site

Database(s)

EDR ID Number
EPA ID Number

UNION OIL SS #5319 (Continued)

U001602928

Tank Num: 001
Container Num: 5319-1-1
Year Installed: 1965
Tank Capacity: 00010000
Tank Used for: PRODUCT
Type of Fuel: UNLEADED
Container Construction Thickness: Not reported
Leak Detection: Stock Inventor

Tank Num: 002
Container Num: 5319-2-1
Year Installed: 1965
Tank Capacity: 00010000
Tank Used for: PRODUCT
Type of Fuel: PREMIUM
Container Construction Thickness: Not reported
Leak Detection: Stock Inventor

Tank Num: 003
Container Num: 5319-4-1
Year Installed: Not reported
Tank Capacity: 00000280
Tank Used for: WASTE
Type of Fuel: WASTE OIL
Container Construction Thickness: Not reported
Leak Detection: Stock Inventor

Tank Num: 004
Container Num: 5319-1-1
Year Installed: 1965
Tank Capacity: 00010000
Tank Used for: PRODUCT
Type of Fuel: UNLEADED
Container Construction Thickness: Not reported
Leak Detection: Stock Inventor

Tank Num: 005
Container Num: 5319-2-1
Year Installed: 1965
Tank Capacity: 00010000
Tank Used for: PRODUCT
Type of Fuel: PREMIUM
Container Construction Thickness: Not reported
Leak Detection: Stock Inventor

Tank Num: 006
Container Num: 5319-4-1
Year Installed: Not reported
Tank Capacity: 00000280
Tank Used for: WASTE
Type of Fuel: WASTE OIL
Container Construction Thickness: Not reported
Leak Detection: Stock Inventor

Map ID
Direction
Distance
Elevation

MAP FINDINGS

Site

Database(s)

EDR ID Number
EPA ID Number

D24
NW
< 1/8
0.061 mi.
322 ft.

UNOCAL
2005 NAGLEE
SAN JOSE, CA 95128

Site 4 of 5 in cluster D

LUST S103881200
HIST CORTESE N/A
HAZMAT
CERS

Relative:
Lower
Actual:
114 ft.

LUST SANTA CLARA:

Name: UNOCAL #5319
Address: 2005 NAGLEE AVE
City,State,Zip: SAN JOSE, CA
Region: SANTA CLARA
SCVWD ID: 07S1W14A01F
Date Closed: 10/12/1990
EDR Link ID: 07S1W14A01F

Name: UNOCAL #5319
Address: 2005 NAGLEE AVE
City,State,Zip: SAN JOSE, CA
Region: SANTA CLARA
SCVWD ID: 07S1W14A02F
Date Closed: 10/22/2010
EDR Link ID: 07S1W14A02F

LUST:

Name: UNOCAL #5319
Address: 2005 NAGLEE AVE
City,State,Zip: SAN JOSE, CA 95128
Lead Agency: SANTA CLARA COUNTY LOP
Case Type: LUST Cleanup Site
Geo Track: http://geotracker.waterboards.ca.gov/profile_report.asp?global_id=T0608502297
Global Id: T0608502297
Latitude: 37.327955
Longitude: -121.932658
Status: Completed - Case Closed
Status Date: 10/12/1990
Case Worker: UST
RB Case Number: Not reported
Local Agency: SANTA CLARA COUNTY LOP
File Location: All Files are on GeoTracker or in the Local Agency Database
Local Case Number: Not reported
Potential Media Affect: Other Groundwater (uses other than drinking water)
Potential Contaminants of Concern: Gasoline
Site History: Not reported

LUST:

Global Id: T0608502297
Contact Type: Regional Board Caseworker
Contact Name: Regional Water Board
Organization Name: SAN FRANCISCO BAY RWQCB (REGION 2)
Address: 1515 CLAY ST SUITE 1400
City: OAKLAND
Email: Not reported
Phone Number: Not reported

Global Id: T0608502297
Contact Type: Local Agency Caseworker
Contact Name: UST CASE WORKER
Organization Name: SANTA CLARA COUNTY LOP
Address: 1555 Berger Drive, Suite 300

Map ID
Direction
Distance
Elevation

MAP FINDINGS

Site

Database(s)

EDR ID Number
EPA ID Number

UNOCAL (Continued)

S103881200

City: SAN JOSE
Email: Not reported
Phone Number: 4089183400

LUST:

Global Id: T0608502297
Action Type: Other
Date: 01/09/1990
Action: Leak Reported

Global Id: T0608502297
Action Type: ENFORCEMENT
Date: 09/25/1990
Action: Notice of Responsibility - #39557

Global Id: T0608502297
Action Type: ENFORCEMENT
Date: 05/31/1996
Action: Staff Letter - #22237

Global Id: T0608502297
Action Type: ENFORCEMENT
Date: 10/12/1990
Action: Closure/No Further Action Letter

Global Id: T0608502297
Action Type: RESPONSE
Date: 12/08/1989
Action: Other Report / Document

Global Id: T0608502297
Action Type: REMEDIATION
Date: 01/09/1990
Action: Excavation

Global Id: T0608502297
Action Type: RESPONSE
Date: 07/15/1996
Action: Monitoring Report - Quarterly

Global Id: T0608502297
Action Type: RESPONSE
Date: 04/15/1997
Action: Monitoring Report - Quarterly

Global Id: T0608502297
Action Type: RESPONSE
Date: 10/15/1997
Action: Monitoring Report - Quarterly

LUST:

Global Id: T0608502297
Status: Open - Case Begin Date
Status Date: 01/09/1990

Global Id: T0608502297

Map ID
Direction
Distance
Elevation

MAP FINDINGS

Site

Database(s)

EDR ID Number
EPA ID Number

UNOCAL (Continued)

S103881200

Status: Open - Site Assessment
Status Date: 09/21/1990

Global Id: T0608502297
Status: Completed - Case Closed
Status Date: 10/12/1990

Name: UNOCAL #5319
Address: 2005 NAGLEE AVE
City,State,Zip: SAN JOSE, CA 95128
Lead Agency: SANTA CLARA COUNTY LOP
Case Type: LUST Cleanup Site
Geo Track: http://geotracker.waterboards.ca.gov/profile_report.asp?global_id=T0608501505
Global Id: T0608501505
Latitude: 37.3280072046222
Longitude: -121.932384967804
Status: Completed - Case Closed
Status Date: 10/22/2010
Case Worker: Not reported
RB Case Number: 21-063
Local Agency: Not reported
File Location: All Files are on GeoTracker or in the Local Agency Database
Local Case Number: 07S1W14A02f
Potential Media Affect: Other Groundwater (uses other than drinking water)
Potential Contaminants of Concern: Gasoline
Site History: Not reported

LUST:

Global Id: T0608501505
Contact Type: Regional Board Caseworker
Contact Name: Regional Water Board
Organization Name: SAN FRANCISCO BAY RWQCB (REGION 2)
Address: 1515 CLAY ST SUITE 1400
City: OAKLAND
Email: Not reported
Phone Number: Not reported

LUST:

Global Id: T0608501505
Action Type: RESPONSE
Date: 10/15/1996
Action: Monitoring Report - Quarterly

Global Id: T0608501505
Action Type: RESPONSE
Date: 06/30/2003
Action: CAP/RAP - Feasibility Study Report

Global Id: T0608501505
Action Type: Other
Date: 06/30/1993
Action: Leak Reported

Global Id: T0608501505
Action Type: ENFORCEMENT
Date: 08/11/2009

Map ID
Direction
Distance
Elevation

MAP FINDINGS

Site

Database(s)

EDR ID Number
EPA ID Number

UNOCAL (Continued)

S103881200

Action: Staff Letter

Global Id: T0608501505
Action Type: RESPONSE
Date: 04/15/1997
Action: Monitoring Report - Quarterly

Global Id: T0608501505
Action Type: RESPONSE
Date: 06/01/2006
Action: Other Report / Document

Global Id: T0608501505
Action Type: ENFORCEMENT
Date: 10/22/2010
Action: Closure/No Further Action Letter

Global Id: T0608501505
Action Type: RESPONSE
Date: 11/01/2010
Action: Well Destruction Report

Global Id: T0608501505
Action Type: RESPONSE
Date: 05/16/2008
Action: Interim Remedial Action Report

Global Id: T0608501505
Action Type: RESPONSE
Date: 06/25/2008
Action: Other Report / Document

Global Id: T0608501505
Action Type: RESPONSE
Date: 06/05/1999
Action: Correspondence

Global Id: T0608501505
Action Type: RESPONSE
Date: 10/15/1997
Action: CAP/RAP - Other Report

Global Id: T0608501505
Action Type: RESPONSE
Date: 11/24/2004
Action: Soil and Water Investigation Report

Global Id: T0608501505
Action Type: RESPONSE
Date: 07/17/2002
Action: Other Workplan

Global Id: T0608501505
Action Type: RESPONSE
Date: 08/03/2004
Action: Other Workplan

Map ID
Direction
Distance
Elevation

MAP FINDINGS

Site

Database(s)

EDR ID Number
EPA ID Number

UNOCAL (Continued)

S103881200

Global Id:	T0608501505
Action Type:	RESPONSE
Date:	07/16/1996
Action:	Verbal Communication
Global Id:	T0608501505
Action Type:	RESPONSE
Date:	05/16/1997
Action:	Proposed Plan
Global Id:	T0608501505
Action Type:	RESPONSE
Date:	10/30/2009
Action:	Monitoring Report - Quarterly
Global Id:	T0608501505
Action Type:	RESPONSE
Date:	06/18/1993
Action:	Proposed Plan
Global Id:	T0608501505
Action Type:	RESPONSE
Date:	04/23/2001
Action:	Well Destruction Workplan
Global Id:	T0608501505
Action Type:	RESPONSE
Date:	10/20/2010
Action:	Well Destruction Report
Global Id:	T0608501505
Action Type:	RESPONSE
Date:	07/20/1993
Action:	Tank Removal Report / UST Sampling Report
Global Id:	T0608501505
Action Type:	RESPONSE
Date:	06/30/1993
Action:	Unauthorized Release Form
Global Id:	T0608501505
Action Type:	RESPONSE
Date:	01/29/2010
Action:	Other Report / Document
Global Id:	T0608501505
Action Type:	RESPONSE
Date:	09/23/1975
Action:	Other Report / Document
Global Id:	T0608501505
Action Type:	RESPONSE
Date:	04/06/1992
Action:	Other Workplan
Global Id:	T0608501505
Action Type:	RESPONSE

Map ID
Direction
Distance
Elevation

MAP FINDINGS

Site

Database(s)

EDR ID Number
EPA ID Number

UNOCAL (Continued)

S103881200

Date: 01/13/1992
Action: Other Workplan

Global Id: T0608501505
Action Type: RESPONSE
Date: 07/26/2005
Action: Other Workplan

Global Id: T0608501505
Action Type: RESPONSE
Date: 07/08/2005
Action: Remedial Progress Report

Global Id: T0608501505
Action Type: RESPONSE
Date: 09/23/1975
Action: Other Report / Document

Global Id: T0608501505
Action Type: RESPONSE
Date: 08/29/1994
Action: Other Report / Document

Global Id: T0608501505
Action Type: RESPONSE
Date: 10/19/2010
Action: Correspondence

Global Id: T0608501505
Action Type: RESPONSE
Date: 02/23/1994
Action: Proposed Plan

Global Id: T0608501505
Action Type: RESPONSE
Date: 11/02/1994
Action: Proposed Plan

Global Id: T0608501505
Action Type: RESPONSE
Date: 01/30/1995
Action: Proposed Plan

Global Id: T0608501505
Action Type: RESPONSE
Date: 08/10/2004
Action: Soil and Water Investigation Workplan

Global Id: T0608501505
Action Type: RESPONSE
Date: 06/25/2003
Action: CAP/RAP - Feasibility Study Report

Global Id: T0608501505
Action Type: RESPONSE
Date: 07/25/2001
Action: Well Installation Report

Map ID
Direction
Distance
Elevation

MAP FINDINGS

Site

Database(s)

EDR ID Number
EPA ID Number

UNOCAL (Continued)

S103881200

Global Id: T0608501505
Action Type: ENFORCEMENT
Date: 08/31/2005
Action: Staff Letter - #501380

Global Id: T0608501505
Action Type: ENFORCEMENT
Date: 07/01/2010
Action: Staff Letter

Global Id: T0608501505
Action Type: ENFORCEMENT
Date: 03/15/1993
Action: Notice of Responsibility - #39558

Global Id: T0608501505
Action Type: ENFORCEMENT
Date: 08/10/1996
Action: Staff Letter - #22252

Global Id: T0608501505
Action Type: ENFORCEMENT
Date: 08/01/2002
Action: Staff Letter - #38359

Global Id: T0608501505
Action Type: Other
Date: 06/02/1993
Action: Leak Discovery

Global Id: T0608501505
Action Type: REMEDIATION
Date: 11/29/1989
Action: Excavation

Global Id: T0608501505
Action Type: ENFORCEMENT
Date: 08/09/2004
Action: Staff Letter - #44562

Global Id: T0608501505
Action Type: Other
Date: 06/02/1993
Action: Leak Stopped

LUST:

Global Id: T0608501505
Status: Open - Case Begin Date
Status Date: 11/29/1989

Global Id: T0608501505
Status: Open - Site Assessment
Status Date: 11/29/1989

Global Id: T0608501505
Status: Open - Site Assessment
Status Date: 01/21/1992

Map ID
Direction
Distance
Elevation

MAP FINDINGS

Site

Database(s)

EDR ID Number
EPA ID Number

UNOCAL (Continued)

S103881200

Global Id: T0608501505
Status: Open - Remediation
Status Date: 08/31/2005

Global Id: T0608501505
Status: Open - Verification Monitoring
Status Date: 07/22/2009

Global Id: T0608501505
Status: Completed - Case Closed
Status Date: 10/22/2010

HIST CORTESE:

edr_fname: UNOCAL
edr_fadd1: 2005 NAGLEE
City,State,Zip: SAN JOSE, CA 95128
Region: CORTESE
Facility County Code: 43
Reg By: LTNKA
Reg Id: 43-1543

SAN JOSE HAZMAT:

Name: CORNER HOUSE DIALYSIS CTR
Address: 2005 NAGLEE AV
City,State,Zip: SAN JOSE, CA 95128
Region: SAN JOSE
File Num: 400762
Class: Auto Repair

CERS:

Name: UNOCAL #5319
Address: 2005 NAGLEE AVE
City,State,Zip: SAN JOSE, CA 95128
Site ID: 192890
CERS ID: T0608501505
CERS Description: Leaking Underground Storage Tank Cleanup Site

Coordinates:

Site ID: 192890
Facility Name: UNOCAL #5319
Env Int Type Code: LUSTCS
Program ID: T0608501505
Coord Name: Not reported
Ref Point Type Desc: Unknown
Latitude: 37.328007
Longitude: -121.932384

Affiliation:

Affiliation Type Desc: Regional Board Caseworker
Entity Name: Regional Water Board - SAN FRANCISCO BAY RWQCB (REGION 2)
Entity Title: Not reported
Affiliation Address: 1515 CLAY ST SUITE 1400
Affiliation City: OAKLAND
Affiliation State: CA
Affiliation Country: Not reported

Map ID
Direction
Distance
Elevation

MAP FINDINGS

Site

Database(s)

EDR ID Number
EPA ID Number

UNOCAL (Continued)

S103881200

Affiliation Zip: Not reported
Affiliation Phone: Not reported

Affiliation Type Desc: Local Agency Caseworker
Entity Name: UST CASE WORKER - SANTA CLARA COUNTY LOP
Entity Title: Not reported
Affiliation Address: 1555 Berger Drive, Suite 300
Affiliation City: SAN JOSE
Affiliation State: CA
Affiliation Country: Not reported
Affiliation Zip: Not reported
Affiliation Phone: 4089183400

Name: UNOCAL #5319
Address: 2005 NAGLEE AVE
City,State,Zip: SAN JOSE, CA 95128
Site ID: 192890
CERS ID: T0608502297
CERS Description: Leaking Underground Storage Tank Cleanup Site

Coordinates:
Site ID: 192890
Facility Name: UNOCAL #5319
Env Int Type Code: LUSTCS
Program ID: T0608501505
Coord Name: Not reported
Ref Point Type Desc: Unknown
Latitude: 37.328007
Longitude: -121.932384

Affiliation:
Affiliation Type Desc: Regional Board Caseworker
Entity Name: Regional Water Board - SAN FRANCISCO BAY RWQCB (REGION 2)
Entity Title: Not reported
Affiliation Address: 1515 CLAY ST SUITE 1400
Affiliation City: OAKLAND
Affiliation State: CA
Affiliation Country: Not reported
Affiliation Zip: Not reported
Affiliation Phone: Not reported

Affiliation Type Desc: Local Agency Caseworker
Entity Name: UST CASE WORKER - SANTA CLARA COUNTY LOP
Entity Title: Not reported
Affiliation Address: 1555 Berger Drive, Suite 300
Affiliation City: SAN JOSE
Affiliation State: CA
Affiliation Country: Not reported
Affiliation Zip: Not reported
Affiliation Phone: 4089183400

Map ID
Direction
Distance
Elevation

MAP FINDINGS

Site

Database(s)

EDR ID Number
EPA ID Number

D25 UNOCAL #5319
NW 2005 NAGLEE AVE
< 1/8 SAN JOSE, CA 95128
0.061 mi.
322 ft. Site 5 of 5 in cluster D

LUST S104397006
HIST LUST N/A
Cortese

Relative:
Lower
Actual:
114 ft.

LUST REG 2:
Region: 2
Facility Id: Not reported
Facility Status: Case Closed
Case Number: 07S1W14A01f
How Discovered: Not reported
Leak Cause: Not reported
Leak Source: Not reported
Date Leak Confirmed: Not reported
Oversight Program: LUST
Prelim. Site Assessment Wokplan Submitted: Not reported
Preliminary Site Assessment Began: 9/21/1990
Pollution Characterization Began: Not reported
Pollution Remediation Plan Submitted: Not reported
Date Remediation Action Underway: Not reported
Date Post Remedial Action Monitoring Began: Not reported

Region: 2
Facility Id: Not reported
Facility Status: Pollution Characterization
Case Number: 07S1W14A02f
How Discovered: Not reported
Leak Cause: Not reported
Leak Source: Not reported
Date Leak Confirmed: Not reported
Oversight Program: LUST
Prelim. Site Assessment Wokplan Submitted: Not reported
Preliminary Site Assessment Began: 11/29/1989
Pollution Characterization Began: 1/21/1992
Pollution Remediation Plan Submitted: Not reported
Date Remediation Action Underway: Not reported
Date Post Remedial Action Monitoring Began: Not reported

HIST LUST SANTA CLARA:

Name: Unocal #5319
Address: 2005 Naglee Ave
City: San Jose
Region: SANTA CLARA
Region Code: 2
SCVWD ID: 07S1W14A01
Oversite Agency: SCVWD
Date Listed: 1990-04-12 00:00:00
Closed Date: 1990-10-12 00:00:00

Name: Unocal #5319
Address: 2005 Naglee Ave
City: San Jose
Region: SANTA CLARA
Region Code: 2
SCVWD ID: 07S1W14A02
Oversite Agency: SCCDEH
Date Listed: 1992-05-20 00:00:00
Closed Date: Not reported

Map ID
Direction
Distance
Elevation

MAP FINDINGS

Site

Database(s)

EDR ID Number
EPA ID Number

UNOCAL #5319 (Continued)

S104397006

CORTESE:

Name: UNOCAL #5319
Address: 2005 NAGLEE AVE
City,State,Zip: SAN JOSE, CA 95128
Region: CORTESE
Envirostor Id: Not reported
Global ID: T0608502297
Site/Facility Type: LUST CLEANUP SITE
Cleanup Status: COMPLETED - CASE CLOSED
Status Date: Not reported
Site Code: Not reported
Latitude: Not reported
Longitude: Not reported
Owner: Not reported
Enf Type: Not reported
Swat R: Not reported
Flag: active
Order No: Not reported
Waste Discharge System No: Not reported
Effective Date: Not reported
Region 2: Not reported
WID Id: Not reported
Solid Waste Id No: Not reported
Waste Management Uit Name: Not reported
File Name: Active Open

Name: UNOCAL #5319
Address: 2005 NAGLEE AVE
City,State,Zip: SAN JOSE, CA 95128
Region: CORTESE
Envirostor Id: Not reported
Global ID: T0608501505
Site/Facility Type: LUST CLEANUP SITE
Cleanup Status: COMPLETED - CASE CLOSED
Status Date: Not reported
Site Code: Not reported
Latitude: Not reported
Longitude: Not reported
Owner: Not reported
Enf Type: Not reported
Swat R: Not reported
Flag: active
Order No: Not reported
Waste Discharge System No: Not reported
Effective Date: Not reported
Region 2: Not reported
WID Id: Not reported
Solid Waste Id No: Not reported
Waste Management Uit Name: Not reported
File Name: Active Open

Map ID
 Direction
 Distance
 Elevation

MAP FINDINGS

Site

Database(s)

EDR ID Number
 EPA ID Number

C26
WSW
< 1/8
0.069 mi.
364 ft.

NEJLEH ABED DDS
2016 FOREST AVE
SAN JOSE, CA 95128

RCRA NonGen / NLR

1024792282
CAL000120111

Site 3 of 4 in cluster C

Relative:
Higher

RCRA NonGen / NLR:

Actual:
117 ft.

Date Form Received by Agency:	1993-09-09 00:00:00.0
Handler Name:	NEJLEH ABED DDS
Handler Address:	2016 FOREST AVE
Handler City,State,Zip:	SAN JOSE, CA 95128-0000
EPA ID:	CAL000120111
Contact Name:	DR ABED
Contact Address:	2016 FOREST AVE
Contact City,State,Zip:	SAN JOSE, CA 95128
Contact Telephone:	408-298-0404
Contact Fax:	408-298-2233
Contact Email:	DRABED@DRABED.NET
Contact Title:	Not reported
EPA Region:	09
Land Type:	Not reported
Federal Waste Generator Description:	Not a generator, verified
Non-Notifier:	Not reported
Biennial Report Cycle:	Not reported
Accessibility:	Not reported
Active Site Indicator:	Handler Activities
State District Owner:	Not reported
State District:	Not reported
Mailing Address:	2016 FOREST AVE STE 4
Mailing City,State,Zip:	SAN JOSE, CA 95128-0000
Owner Name:	NEJLEH ABED DDS
Owner Type:	Other
Operator Name:	DR ABED
Operator Type:	Other
Short-Term Generator Activity:	No
Importer Activity:	No
Mixed Waste Generator:	No
Transporter Activity:	No
Transfer Facility Activity:	No
Recycler Activity with Storage:	No
Small Quantity On-Site Burner Exemption:	No
Smelting Melting and Refining Furnace Exemption:	No
Underground Injection Control:	No
Off-Site Waste Receipt:	No
Universal Waste Indicator:	Yes
Universal Waste Destination Facility:	Yes
Federal Universal Waste:	No
Active Site Fed-Reg Treatment Storage and Disposal Facility:	Not reported
Active Site Converter Treatment storage and Disposal Facility:	Not reported
Active Site State-Reg Treatment Storage and Disposal Facility:	Not reported
Active Site State-Reg Handler:	---
Federal Facility Indicator:	Not reported
Hazardous Secondary Material Indicator:	N
Sub-Part K Indicator:	Not reported
Commercial TSD Indicator:	No
Treatment Storage and Disposal Type:	Not reported
2018 GPRA Permit Baseline:	Not on the Baseline
2018 GPRA Renewals Baseline:	Not on the Baseline
Permit Renewals Workload Universe:	Not reported

Map ID
 Direction
 Distance
 Elevation

MAP FINDINGS

Site

Database(s)

EDR ID Number
 EPA ID Number

NEJLEH ABED DDS (Continued)

1024792282

Permit Workload Universe:	Not reported
Permit Progress Universe:	Not reported
Post-Closure Workload Universe:	Not reported
Closure Workload Universe:	Not reported
202 GPRA Corrective Action Baseline:	No
Corrective Action Workload Universe:	No
Subject to Corrective Action Universe:	No
Non-TSDFs Where RCRA CA has Been Imposed Universe:	No
TSDFs Potentially Subject to CA Under 3004 (u)/(v) Universe:	No
TSDFs Only Subject to CA under Discretionary Auth Universe:	No
Corrective Action Priority Ranking:	No NCAPS ranking
Environmental Control Indicator:	No
Institutional Control Indicator:	No
Human Exposure Controls Indicator:	N/A
Groundwater Controls Indicator:	N/A
Operating TSDF Universe:	Not reported
Full Enforcement Universe:	Not reported
Significant Non-Complier Universe:	No
Unaddressed Significant Non-Complier Universe:	No
Addressed Significant Non-Complier Universe:	No
Significant Non-Complier With a Compliance Schedule Universe:	No
Financial Assurance Required:	Not reported
Handler Date of Last Change:	2018-09-05 15:42:43.0
Recognized Trader-Importer:	No
Recognized Trader-Exporter:	No
Importer of Spent Lead Acid Batteries:	No
Exporter of Spent Lead Acid Batteries:	No
Recycler Activity Without Storage:	No
Manifest Broker:	No
Sub-Part P Indicator:	No

Handler - Owner Operator:

Owner/Operator Indicator:	Operator
Owner/Operator Name:	DR ABED
Legal Status:	Other
Date Became Current:	Not reported
Date Ended Current:	Not reported
Owner/Operator Address:	2016 FOREST AVE
Owner/Operator City,State,Zip:	SAN JOSE, CA 95128
Owner/Operator Telephone:	408-298-0404
Owner/Operator Telephone Ext:	Not reported
Owner/Operator Fax:	Not reported
Owner/Operator Email:	Not reported

Owner/Operator Indicator:	Owner
Owner/Operator Name:	NEJLEH ABED DDS
Legal Status:	Other
Date Became Current:	Not reported
Date Ended Current:	Not reported
Owner/Operator Address:	2016 FOREST AVE STE 4
Owner/Operator City,State,Zip:	SAN JOSE, CA 95128-0000
Owner/Operator Telephone:	408-298-0404
Owner/Operator Telephone Ext:	Not reported
Owner/Operator Fax:	Not reported
Owner/Operator Email:	Not reported

Map ID
 Direction
 Distance
 Elevation

MAP FINDINGS

Site

Database(s)

EDR ID Number
 EPA ID Number

NEJLEH ABED DDS (Continued)

1024792282

Historic Generators:

Receive Date:	1993-09-09 00:00:00.0
Handler Name:	NEJLEH ABED DDS
Federal Waste Generator Description:	Not a generator, verified
State District Owner:	Not reported
Large Quantity Handler of Universal Waste:	No
Recognized Trader Importer:	No
Recognized Trader Exporter:	No
Spent Lead Acid Battery Importer:	No
Spent Lead Acid Battery Exporter:	No
Current Record:	Yes
Non Storage Recycler Activity:	Not reported
Electronic Manifest Broker:	Not reported

List of NAICS Codes and Descriptions:

NAICS Code:	62121
NAICS Description:	OFFICES OF DENTISTS

Facility Has Received Notices of Violations:

Violations:	No Violations Found
-------------	---------------------

Evaluation Action Summary:

Evaluations:	No Evaluations Found
--------------	----------------------

E27
SSW
 < 1/8
 0.071 mi.
 374 ft.

ACM HEALTH CENTER
167 N BASCOM AV
SAN JOSE, CA 95128
 Site 1 of 2 in cluster E

CERS HAZ WASTE S121469437
CUPA Listings N/A

Relative:
Higher
Actual:
118 ft.

CERS HAZ WASTE:	
Name:	ACM HEALTH CENTER
Address:	167 N BASCOM AV
City,State,Zip:	SAN JOSE, CA 95128
Site ID:	89560
CERS ID:	10347124
CERS Description:	Hazardous Waste Generator

Evaluation:

Eval General Type:	Compliance Evaluation Inspection
Eval Date:	05-25-2016
Violations Found:	No
Eval Type:	Routine done by local agency
Eval Notes:	Per Edwin Chen, facility stopped processing x-rays about five years ago and no longer generates any hazardous waste. Observed approximately two gallons of fixer waste. Ensure that the disposal or recycling of the fixer waste is done at an authorized facility and retain the receipt. The website address for Santa Clara County Small Business Hazardous Waste Disposal is: https://www.sccgov.org/sites/rwr/hhw/Pages/Conditionally-Exempt-Small-Quantity-Generator-Disposal-Program.aspx edwindc@yahoo.com
Eval Division:	Santa Clara County Environmental Health
Eval Program:	HW
Eval Source:	CERS

Map ID
Direction
Distance
Elevation

MAP FINDINGS

Site

Database(s)

EDR ID Number
EPA ID Number

ACM HEALTH CENTER (Continued)

S121469437

Affiliation:

Affiliation Type Desc: CUPA District
Entity Name: Santa Clara County Environmental Health
Entity Title: Not reported
Affiliation Address: 1555 Berger Drive, Suite 300
Affiliation City: San Jose
Affiliation State: CA
Affiliation Country: Not reported
Affiliation Zip: 95112-2716
Affiliation Phone: (408) 918-3400

Affiliation Type Desc: Facility Mailing Address
Entity Name: Mailing Address
Entity Title: Not reported
Affiliation Address: 167 N BASCOM AV
Affiliation City: SAN JOSE
Affiliation State: CA
Affiliation Country: Not reported
Affiliation Zip: 95128
Affiliation Phone: Not reported

Affiliation Type Desc: Parent Corporation
Entity Name: ACM HEALTH CENTER
Entity Title: Not reported
Affiliation Address: Not reported
Affiliation City: Not reported
Affiliation State: Not reported
Affiliation Country: Not reported
Affiliation Zip: Not reported
Affiliation Phone: Not reported

CUPA SANTA CLARA:

Name: ACM HEALTH CENTER
Address: 167 N BASCOM AV
City,State,Zip: SAN JOSE, CA 95128
Region: SANTA CLARA
PE#: 2271
Program Description: SILVER WASTE ONLY <100 KG/YR
Latitude: 37.326348
Longitude: -121.932165
Record ID: PR0330454
Facility ID: FA0206765

C28
WSW
< 1/8
0.086 mi.
453 ft.

TONY VITARELLI
2020 FOREST AVENUE
SAN JOSE, CA 95128
Site 4 of 4 in cluster C

RCRA NonGen / NLR 1025827368
CAC003006917

Relative:
Higher
Actual:
117 ft.

RCRA NonGen / NLR:
Date Form Received by Agency: 2019-03-22 00:00:00.0
Handler Name: TONY VITARELLI
Handler Address: 2020 FOREST AVENUE
Handler City,State,Zip: SAN JOSE, CA 95128
EPA ID: CAC003006917
Contact Name: TONY VITARELLI

Map ID
Direction
Distance
Elevation

MAP FINDINGS

Site

Database(s)

EDR ID Number
EPA ID Number

TONY VITARELLI (Continued)

1025827368

Contact Address:	2020 FOREST AVENUE
Contact City,State,Zip:	SAN JOSE, CA 95128
Contact Telephone:	408-209-2034
Contact Fax:	Not reported
Contact Email:	QACINC@HOTMAIL.COM
Contact Title:	Not reported
EPA Region:	09
Land Type:	Not reported
Federal Waste Generator Description:	Not a generator, verified
Non-Notifier:	Not reported
Biennial Report Cycle:	Not reported
Accessibility:	Not reported
Active Site Indicator:	Handler Activities
State District Owner:	Not reported
State District:	Not reported
Mailing Address:	2020 FOREST AVENUE
Mailing City,State,Zip:	SAN JOSE, CA 95128
Owner Name:	TONY VITARELLI
Owner Type:	Other
Operator Name:	TONY VITARELLI
Operator Type:	Other
Short-Term Generator Activity:	No
Importer Activity:	No
Mixed Waste Generator:	No
Transporter Activity:	No
Transfer Facility Activity:	No
Recycler Activity with Storage:	No
Small Quantity On-Site Burner Exemption:	No
Smelting Melting and Refining Furnace Exemption:	No
Underground Injection Control:	No
Off-Site Waste Receipt:	No
Universal Waste Indicator:	Yes
Universal Waste Destination Facility:	Yes
Federal Universal Waste:	No
Active Site Fed-Reg Treatment Storage and Disposal Facility:	Not reported
Active Site Converter Treatment storage and Disposal Facility:	Not reported
Active Site State-Reg Treatment Storage and Disposal Facility:	Not reported
Active Site State-Reg Handler:	---
Federal Facility Indicator:	Not reported
Hazardous Secondary Material Indicator:	N
Sub-Part K Indicator:	Not reported
Commercial TSD Indicator:	No
Treatment Storage and Disposal Type:	Not reported
2018 GPRC Permit Baseline:	Not on the Baseline
2018 GPRC Renewals Baseline:	Not on the Baseline
Permit Renewals Workload Universe:	Not reported
Permit Workload Universe:	Not reported
Permit Progress Universe:	Not reported
Post-Closure Workload Universe:	Not reported
Closure Workload Universe:	Not reported
202 GPRC Corrective Action Baseline:	No
Corrective Action Workload Universe:	No
Subject to Corrective Action Universe:	No
Non-TSDs Where RCRA CA has Been Imposed Universe:	No
TSDs Potentially Subject to CA Under 3004 (u)/(v) Universe:	No
TSDs Only Subject to CA under Discretionary Auth Universe:	No
Corrective Action Priority Ranking:	No NCAPS ranking

Map ID
 Direction
 Distance
 Elevation

MAP FINDINGS

Site

Database(s)

EDR ID Number
 EPA ID Number

TONY VITARELLI (Continued)

1025827368

Environmental Control Indicator:	No
Institutional Control Indicator:	No
Human Exposure Controls Indicator:	N/A
Groundwater Controls Indicator:	N/A
Operating TSDU Universe:	Not reported
Full Enforcement Universe:	Not reported
Significant Non-Complier Universe:	No
Unaddressed Significant Non-Complier Universe:	No
Addressed Significant Non-Complier Universe:	No
Significant Non-Complier With a Compliance Schedule Universe:	No
Financial Assurance Required:	Not reported
Handler Date of Last Change:	2019-06-26 18:51:10.0
Recognized Trader-Importer:	No
Recognized Trader-Exporter:	No
Importer of Spent Lead Acid Batteries:	No
Exporter of Spent Lead Acid Batteries:	No
Recycler Activity Without Storage:	No
Manifest Broker:	No
Sub-Part P Indicator:	No

Handler - Owner Operator:	
Owner/Operator Indicator:	Operator
Owner/Operator Name:	TONY VITARELLI
Legal Status:	Other
Date Became Current:	Not reported
Date Ended Current:	Not reported
Owner/Operator Address:	2020 FOREST AVENUE
Owner/Operator City,State,Zip:	SAN JOSE, CA 95128
Owner/Operator Telephone:	408-209-2034
Owner/Operator Telephone Ext:	Not reported
Owner/Operator Fax:	Not reported
Owner/Operator Email:	Not reported

Owner/Operator Indicator:	Owner
Owner/Operator Name:	TONY VITARELLI
Legal Status:	Other
Date Became Current:	Not reported
Date Ended Current:	Not reported
Owner/Operator Address:	2020 FOREST AVENUE
Owner/Operator City,State,Zip:	SAN JOSE, CA 95128
Owner/Operator Telephone:	408-209-2034
Owner/Operator Telephone Ext:	Not reported
Owner/Operator Fax:	Not reported
Owner/Operator Email:	Not reported

Historic Generators:	
Receive Date:	2019-03-22 00:00:00.0
Handler Name:	TONY VITARELLI
Federal Waste Generator Description:	Not a generator, verified
State District Owner:	Not reported
Large Quantity Handler of Universal Waste:	No
Recognized Trader Importer:	No
Recognized Trader Exporter:	No
Spent Lead Acid Battery Importer:	No
Spent Lead Acid Battery Exporter:	No

Map ID
 Direction
 Distance
 Elevation

MAP FINDINGS

Site

Database(s)

EDR ID Number
 EPA ID Number

TONY VITARELLI (Continued)

1025827368

Current Record: Yes
 Non Storage Recycler Activity: Not reported
 Electronic Manifest Broker: Not reported

List of NAICS Codes and Descriptions:

NAICS Code: 56299
 NAICS Description: ALL OTHER WASTE MANAGEMENT SERVICES

Facility Has Received Notices of Violations:

Violations: No Violations Found

Evaluation Action Summary:

Evaluations: No Evaluations Found

E29
SSW
 < 1/8
 0.116 mi.
 612 ft.

DAVID JOU DENTAL CORPORATION
91 N BASCOM AV
SAN JOSE, CA 95128

CERS HAZ WASTE
CUPA Listings

S112345683
N/A

Site 2 of 2 in cluster E

Relative:
Higher
Actual:
119 ft.

CERS HAZ WASTE:
 Name: DAVID JOU DENTAL CORPORATION
 Address: 91 N BASCOM AV
 City,State,Zip: SAN JOSE, CA 95128
 Site ID: 24032
 CERS ID: 10356421
 CERS Description: Hazardous Waste Generator

Affiliation:

Affiliation Type Desc: CUPA District
 Entity Name: Santa Clara County Environmental Health
 Entity Title: Not reported
 Affiliation Address: 1555 Berger Drive, Suite 300
 Affiliation City: San Jose
 Affiliation State: CA
 Affiliation Country: Not reported
 Affiliation Zip: 95112-2716
 Affiliation Phone: (408) 918-3400

Affiliation Type Desc: Parent Corporation
 Entity Name: DAVID JOU DENTAL CORPORATION
 Entity Title: Not reported
 Affiliation Address: Not reported
 Affiliation City: Not reported
 Affiliation State: Not reported
 Affiliation Country: Not reported
 Affiliation Zip: Not reported
 Affiliation Phone: Not reported

Affiliation Type Desc: Facility Mailing Address
 Entity Name: Mailing Address
 Entity Title: Not reported
 Affiliation Address: 91 N BASCOM AV
 Affiliation City: SAN JOSE
 Affiliation State: CA
 Affiliation Country: Not reported

Map ID
Direction
Distance
Elevation

MAP FINDINGS

Site

Database(s)

EDR ID Number
EPA ID Number

DAVID JOU DENTAL CORPORATION (Continued)

S112345683

Affiliation Zip: 95128
Affiliation Phone: Not reported

Affiliation Type Desc: Legal Owner
Entity Name: JOU, DAVID
Entity Title: Not reported
Affiliation Address: 244 N JACKSON AV #207
Affiliation City: SAN JOSE
Affiliation State: CA
Affiliation Country: United States
Affiliation Zip: 95116
Affiliation Phone: (408) 923-2331

CUPA SANTA CLARA:

Name: DAVID JOU DENTAL CORPORATION
Address: 91 N BASCOM AV
City,State,Zip: SAN JOSE, CA 95128
Region: SANTA CLARA
PE#: 2271
Program Description: SILVER WASTE ONLY <100 KG/YR
Latitude: 37.325222
Longitude: -121.931997
Record ID: PR0410838
Facility ID: FA0271765

F30
North
1/8-1/4
0.126 mi.
665 ft.

GRAY PROPERTY
1926 MCDANIEL AVE
SAN JOSE, CA 95126

Site 1 of 2 in cluster F

LUST S103473058
HIST LUST N/A

Relative:
Lower

Actual:
112 ft.

LUST REG 2:
Region: 2
Facility Id: Not reported
Facility Status: Case Closed
Case Number: 07S1W13D01f
How Discovered: Not reported
Leak Cause: Not reported
Leak Source: Not reported
Date Leak Confirmed: Not reported
Oversight Program: LUST
Prelim. Site Assesment Wokplan Submitted: Not reported
Preliminary Site Assesment Began: 6/2/1989
Pollution Characterization Began: Not reported
Pollution Remediation Plan Submitted: Not reported
Date Remediation Action Underway: Not reported
Date Post Remedial Action Monitoring Began: Not reported

LUST SANTA CLARA:

Name: GRAY PROPERTY
Address: 1926 MCDANIEL AVE
City,State,Zip: SAN JOSE, CA
Region: SANTA CLARA
SCVWD ID: 07S1W13D01F
Date Closed: 11/16/1990
EDR Link ID: 07S1W13D01F

Map ID
Direction
Distance
Elevation

MAP FINDINGS

Site

Database(s)

EDR ID Number
EPA ID Number

GRAY PROPERTY (Continued)

S103473058

LUST:

Name: PRIVATE RESIDENCE
Address: PRIVATE RESIDENCE
City,State,Zip: SAN JOSE, CA 95126
Lead Agency: SANTA CLARA COUNTY LOP
Case Type: LUST Cleanup Site
Geo Track: http://geotracker.waterboards.ca.gov/profile_report.asp?global_id=T0608500658
Global Id: T0608500658
Latitude: 37.3291503935384
Longitude: -121.931591033936
Status: Completed - Case Closed
Status Date: 11/16/1990
Case Worker: UST
RB Case Number: Not reported
Local Agency: SANTA CLARA COUNTY LOP
File Location: All Files are on GeoTracker or in the Local Agency Database
Local Case Number: Not reported
Potential Media Affect: Soil
Potential Contaminants of Concern: Diesel
Site History: Not reported

LUST:

Global Id: T0608500658
Contact Type: Regional Board Caseworker
Contact Name: Regional Water Board
Organization Name: SAN FRANCISCO BAY RWQCB (REGION 2)
Address: 1515 CLAY ST SUITE 1400
City: OAKLAND
Email: Not reported
Phone Number: Not reported

Global Id: T0608500658
Contact Type: Local Agency Caseworker
Contact Name: UST CASE WORKER
Organization Name: SANTA CLARA COUNTY LOP
Address: 1555 Berger Drive, Suite 300
City: SAN JOSE
Email: Not reported
Phone Number: 4089183400

LUST:

Global Id: T0608500658
Action Type: Other
Date: 04/20/1988
Action: Leak Reported

Global Id: T0608500658
Action Type: ENFORCEMENT
Date: 11/16/1990
Action: Closure/No Further Action Letter

Global Id: T0608500658
Action Type: ENFORCEMENT
Date: 06/15/1989
Action: Notice of Responsibility - #39550

Global Id: T0608500658

Map ID
Direction
Distance
Elevation

MAP FINDINGS

Site

Database(s)

EDR ID Number
EPA ID Number

GRAY PROPERTY (Continued)

S103473058

Action Type: RESPONSE
Date: 12/17/1987
Action: Other Report / Document

LUST:

Global Id: T0608500658
Status: Open - Case Begin Date
Status Date: 04/20/1988

Global Id: T0608500658
Status: Open - Site Assessment
Status Date: 06/02/1989

Global Id: T0608500658
Status: Completed - Case Closed
Status Date: 11/16/1990

HIST LUST SANTA CLARA:

Name: Gray Property
Address: 1926 McDaniel Ave
City: San Jose
Region: SANTA CLARA
Region Code: 2
SCVWD ID: 07S1W13D01
Oversite Agency: SCVWD
Date Listed: 1989-01-01 00:00:00
Closed Date: 1990-11-16 00:00:00

**G31
West
1/8-1/4
0.138 mi.
731 ft.**

**PHYSICIANS SURGERY SERVICES LP DBA ADVANCED SURGER
2039 FOREST AVE STE 101
SAN JOSE, CA 95128**

**RCRA NonGen / NLR 1025877304
CAL000450442**

Site 1 of 6 in cluster G

**Relative:
Higher
Actual:
117 ft.**

RCRA NonGen / NLR:
Date Form Received by Agency: 2019-11-04 00:00:00.0
Handler Name: PHYSICIANS SURGERY SERVICES LP DBA ADVANCED SURGERY CTR
Handler Address: 2039 FOREST AVE STE 101
Handler City,State,Zip: SAN JOSE, CA 95128
EPA ID: CAL000450442
Contact Name: TRACEY PHAN
Contact Address: 100 O'CONNOR DR STE 4
Contact City,State,Zip: SAN JOSE, CA 95128
Contact Telephone: 408-293-4211
Contact Fax: 408-318-6525
Contact Email: TRACEYPHAN@OURASC.COM
Contact Title: Not reported
EPA Region: 09
Land Type: Not reported
Federal Waste Generator Description: Not a generator, verified
Non-Notifier: Not reported
Biennial Report Cycle: Not reported
Accessibility: Not reported
Active Site Indicator: Not reported
State District Owner: Not reported
State District: Not reported

Map ID
 Direction
 Distance
 Elevation

MAP FINDINGS

Site

Database(s)

EDR ID Number
 EPA ID Number

PHYSICIANS SURGERY SERVICES LP DBA ADVANCED SURGERY CTR (Continued)

1025877304

Mailing Address:	235 O'CONNOR DR
Mailing City,State,Zip:	SAN JOSE, CA 95128
Owner Name:	PHYSICIANS SURGERY SERVICES LP
Owner Type:	Other
Operator Name:	TRACEY PHAN
Operator Type:	Other
Short-Term Generator Activity:	No
Importer Activity:	No
Mixed Waste Generator:	No
Transporter Activity:	No
Transfer Facility Activity:	No
Recycler Activity with Storage:	No
Small Quantity On-Site Burner Exemption:	No
Smelting Melting and Refining Furnace Exemption:	No
Underground Injection Control:	No
Off-Site Waste Receipt:	No
Universal Waste Indicator:	No
Universal Waste Destination Facility:	No
Federal Universal Waste:	No
Active Site Fed-Reg Treatment Storage and Disposal Facility:	Not reported
Active Site Converter Treatment storage and Disposal Facility:	Not reported
Active Site State-Reg Treatment Storage and Disposal Facility:	Not reported
Active Site State-Reg Handler:	---
Federal Facility Indicator:	Not reported
Hazardous Secondary Material Indicator:	N
Sub-Part K Indicator:	Not reported
Commercial TSD Indicator:	No
Treatment Storage and Disposal Type:	Not reported
2018 GPRA Permit Baseline:	Not on the Baseline
2018 GPRA Renewals Baseline:	Not on the Baseline
Permit Renewals Workload Universe:	Not reported
Permit Workload Universe:	Not reported
Permit Progress Universe:	Not reported
Post-Closure Workload Universe:	Not reported
Closure Workload Universe:	Not reported
202 GPRA Corrective Action Baseline:	No
Corrective Action Workload Universe:	No
Subject to Corrective Action Universe:	No
Non-TSDFs Where RCRA CA has Been Imposed Universe:	No
TSDFs Potentially Subject to CA Under 3004 (u)/(v) Universe:	No
TSDFs Only Subject to CA under Discretionary Auth Universe:	No
Corrective Action Priority Ranking:	No NCAPS ranking
Environmental Control Indicator:	No
Institutional Control Indicator:	No
Human Exposure Controls Indicator:	N/A
Groundwater Controls Indicator:	N/A
Operating TSDF Universe:	Not reported
Full Enforcement Universe:	Not reported
Significant Non-Complier Universe:	No
Unaddressed Significant Non-Complier Universe:	No
Addressed Significant Non-Complier Universe:	No
Significant Non-Complier With a Compliance Schedule Universe:	No
Financial Assurance Required:	Not reported
Handler Date of Last Change:	2019-11-08 14:10:35.0
Recognized Trader-Importer:	No
Recognized Trader-Exporter:	No
Importer of Spent Lead Acid Batteries:	No

Map ID
Direction
Distance
Elevation

MAP FINDINGS

Site

Database(s)

EDR ID Number
EPA ID Number

PHYSICIANS SURGERY SERVICES LP DBA ADVANCED SURGERY CTR (Continued)

1025877304

Exporter of Spent Lead Acid Batteries: No
Recycler Activity Without Storage: No
Manifest Broker: No
Sub-Part P Indicator: No

Handler - Owner Operator:

Owner/Operator Indicator: Operator
Owner/Operator Name: TRACEY PHAN
Legal Status: Other
Date Became Current: Not reported
Date Ended Current: Not reported
Owner/Operator Address: 100 O'CONNOR DR STE 4
Owner/Operator City,State,Zip: SAN JOSE, CA 95128
Owner/Operator Telephone: 408-293-4211
Owner/Operator Telephone Ext: Not reported
Owner/Operator Fax: Not reported
Owner/Operator Email: Not reported

Owner/Operator Indicator: Owner
Owner/Operator Name: PHYSICIANS SURGERY SERVICES LP
Legal Status: Other
Date Became Current: Not reported
Date Ended Current: Not reported
Owner/Operator Address: 1975 HAMILTON AVE STE 29
Owner/Operator City,State,Zip: SAN JOSE, CA 95125
Owner/Operator Telephone: 408-369-2929
Owner/Operator Telephone Ext: Not reported
Owner/Operator Fax: Not reported
Owner/Operator Email: Not reported

Historic Generators:

Receive Date: 2019-11-04 00:00:00.0
Handler Name: PHYSICIANS SURGERY SERVICES LP DBA ADVANCED SURGERY CTR
Federal Waste Generator Description: Not a generator, verified
State District Owner: Not reported
Large Quantity Handler of Universal Waste: No
Recognized Trader Importer: No
Recognized Trader Exporter: No
Spent Lead Acid Battery Importer: No
Spent Lead Acid Battery Exporter: No
Current Record: Yes
Non Storage Recycler Activity: Not reported
Electronic Manifest Broker: Not reported

List of NAICS Codes and Descriptions:

NAICS Code: 339113
NAICS Description: SURGICAL APPLIANCE AND SUPPLIES MANUFACTURING

Facility Has Received Notices of Violations:

Violations: No Violations Found

Evaluation Action Summary:

Evaluations: No Evaluations Found

Map ID
Direction
Distance
Elevation

MAP FINDINGS

Site

Database(s)

EDR ID Number
EPA ID Number

G32
West
1/8-1/4
0.138 mi.
731 ft.

ADVANCED SURGERY CENTER
2039 FOREST AV STE 101
SAN JOSE, CA 95128

Site 2 of 6 in cluster G

CUPA Listings
HAZNET
HWTS

S113074396
N/A

Relative:
Higher
Actual:
117 ft.

CUPA SANTA CLARA:

Name: ADVANCED SURGERY CENTER
Address: 2039 FOREST AV STE 101
City,State,Zip: SAN JOSE, CA 95128
Region: SANTA CLARA
PE#: Not reported
Program Description: HMBP FACILITY, 1-3 CHEMICALS
Latitude: 37.3273839
Longitude: -121.9342458
Record ID: PR0437105
Facility ID: FA0291693

HAZNET:

Name: DIAGNOSTIC IMAGING NETWORK
Address: 2039 FOREST AVENUE
Address 2: Not reported
City,State,Zip: SAN JOSE, CA 951280000
Contact: JANIS LECOMPTE/RAD TECH
Telephone: 4082931200
Mailing Name: Not reported
Mailing Address: 2039 FOREST AVE STE 204

Year: 1999
Gepaid: CAL000131129
TSD EPA ID: CAL000115947
CA Waste Code: 541 - Photochemicals/photoprocessing waste
Disposal Method: R01 - Recycler
Tons: 2.6676

Year: 1998
Gepaid: CAL000131129
TSD EPA ID: CAL000115947
CA Waste Code: 541 - Photochemicals/photoprocessing waste
Disposal Method: -
Tons: 0.0917

Year: 1998
Gepaid: CAL000131129
TSD EPA ID: CAL000115947
CA Waste Code: 541 - Photochemicals/photoprocessing waste
Disposal Method: R01 - Recycler
Tons: 4.3806

Year: 1997
Gepaid: CAL000131129
TSD EPA ID: CAL000115947
CA Waste Code: 541 - Photochemicals/photoprocessing waste
Disposal Method: -
Tons: 0.1667

Year: 1997
Gepaid: CAL000131129
TSD EPA ID: CAL000115947

Map ID
Direction
Distance
Elevation

MAP FINDINGS

Site

Database(s)

EDR ID Number
EPA ID Number

ADVANCED SURGERY CENTER (Continued)

S113074396

CA Waste Code: 541 - Photochemicals/photoprocessing waste
Disposal Method: R01 - Recycler
Tons: 4.3387

Year: 1996
Gepaid: CAL000131129
TSD EPA ID: CAL000115947
CA Waste Code: 541 - Photochemicals/photoprocessing waste
Disposal Method: R01 - Recycler
Tons: 0.9125

Additional Info:

Year: 1998
Gen EPA ID: CAL000131129

Shipment Date: 19981231
Creation Date: 2/8/1999 0:00:00
Receipt Date: 19990104
Manifest ID: 98015263
Trans EPA ID: CA0000183137
Trans Name: Not reported
Trans 2 EPA ID: Not reported
Trans 2 Name: Not reported
TSD EPA ID: CAL000115947
Trans Name: Not reported
TSD EPA ID: Not reported
TSD EPA Name: Not reported
Waste Code Description: 541 - Photochemicals / photo processing waste
RCRA Code: D011
Meth Code: R01 - Recycler
Quantity Tons: 0.05
Waste Quantity: 12
Quantity Unit: G
Additional Code 1: Not reported
Additional Code 2: Not reported
Additional Code 3: Not reported
Additional Code 4: Not reported
Additional Code 5: Not reported

Shipment Date: 19981223
Creation Date: 2/8/1999 0:00:00
Receipt Date: 19981224
Manifest ID: 98015243
Trans EPA ID: CA0000183137
Trans Name: Not reported
Trans 2 EPA ID: Not reported
Trans 2 Name: Not reported
TSD EPA ID: CAL000115947
Trans Name: Not reported
TSD EPA ID: Not reported
TSD EPA Name: Not reported
Waste Code Description: 541 - Photochemicals / photo processing waste
RCRA Code: D011
Meth Code: R01 - Recycler
Quantity Tons: 0.0542
Waste Quantity: 13

Map ID
Direction
Distance
Elevation

MAP FINDINGS

Site

Database(s)

EDR ID Number
EPA ID Number

ADVANCED SURGERY CENTER (Continued)

S113074396

Quantity Unit:	G
Additional Code 1:	Not reported
Additional Code 2:	Not reported
Additional Code 3:	Not reported
Additional Code 4:	Not reported
Additional Code 5:	Not reported
Shipment Date:	19981216
Creation Date:	2/8/1999 0:00:00
Receipt Date:	19981216
Manifest ID:	98015221
Trans EPA ID:	CA0000183137
Trans Name:	Not reported
Trans 2 EPA ID:	Not reported
Trans 2 Name:	Not reported
TSDF EPA ID:	CAL000115947
Trans Name:	Not reported
TSDF Alt EPA ID:	CAL000115947
TSDF Alt Name:	Not reported
Waste Code Description:	541 - Photochemicals / photo processing waste
RCRA Code:	D011
Meth Code:	R01 - Recycler
Quantity Tons:	0.1084
Waste Quantity:	26
Quantity Unit:	G
Additional Code 1:	Not reported
Additional Code 2:	Not reported
Additional Code 3:	Not reported
Additional Code 4:	Not reported
Additional Code 5:	Not reported
Shipment Date:	19981209
Creation Date:	1/28/1999 0:00:00
Receipt Date:	19981210
Manifest ID:	98013577
Trans EPA ID:	CA0000183137
Trans Name:	Not reported
Trans 2 EPA ID:	Not reported
Trans 2 Name:	Not reported
TSDF EPA ID:	CAL000115947
Trans Name:	Not reported
TSDF Alt EPA ID:	Not reported
TSDF Alt Name:	Not reported
Waste Code Description:	541 - Photochemicals / photo processing waste
RCRA Code:	D011
Meth Code:	R01 - Recycler
Quantity Tons:	0.0834
Waste Quantity:	20
Quantity Unit:	G
Additional Code 1:	Not reported
Additional Code 2:	Not reported
Additional Code 3:	Not reported
Additional Code 4:	Not reported
Additional Code 5:	Not reported
Shipment Date:	19981202
Creation Date:	1/21/1999 0:00:00

Map ID
Direction
Distance
Elevation

MAP FINDINGS

Site

Database(s)

EDR ID Number
EPA ID Number

ADVANCED SURGERY CENTER (Continued)

S113074396

Receipt Date: 19981203
Manifest ID: 98013536
Trans EPA ID: CA0000183137
Trans Name: Not reported
Trans 2 EPA ID: Not reported
Trans 2 Name: Not reported
TSDf EPA ID: CAL000115947
Trans Name: Not reported
TSDf Alt EPA ID: CAL000115947
TSDf Alt Name: Not reported
Waste Code Description: 541 - Photochemicals / photo processing waste
RCRA Code: D011
Meth Code: R01 - Recycler
Quantity Tons: 0.0458
Waste Quantity: 11
Quantity Unit: G
Additional Code 1: Not reported
Additional Code 2: Not reported
Additional Code 3: Not reported
Additional Code 4: Not reported
Additional Code 5: Not reported

Shipment Date: 19981125
Creation Date: 1/21/1999 0:00:00
Receipt Date: 19981127
Manifest ID: 98013492
Trans EPA ID: CA0000183137
Trans Name: Not reported
Trans 2 EPA ID: Not reported
Trans 2 Name: Not reported
TSDf EPA ID: CAL000115947
Trans Name: Not reported
TSDf Alt EPA ID: CAL000115947
TSDf Alt Name: Not reported
Waste Code Description: 541 - Photochemicals / photo processing waste
RCRA Code: D011
Meth Code: R01 - Recycler
Quantity Tons: 0.1125
Waste Quantity: 27
Quantity Unit: G
Additional Code 1: Not reported
Additional Code 2: Not reported
Additional Code 3: Not reported
Additional Code 4: Not reported
Additional Code 5: Not reported

Shipment Date: 19981118
Creation Date: 1/21/1999 0:00:00
Receipt Date: 19981118
Manifest ID: 98013459
Trans EPA ID: CA0000183137
Trans Name: Not reported
Trans 2 EPA ID: Not reported
Trans 2 Name: Not reported
TSDf EPA ID: CAL000115947
Trans Name: Not reported
TSDf Alt EPA ID: CAL000115947

Map ID
Direction
Distance
Elevation

MAP FINDINGS

Site

Database(s)

EDR ID Number
EPA ID Number

ADVANCED SURGERY CENTER (Continued)

S113074396

TSDF Alt Name: Not reported
Waste Code Description: 541 - Photochemicals / photo processing waste
RCRA Code: D011
Meth Code: R01 - Recycler
Quantity Tons: 0.0583
Waste Quantity: 14
Quantity Unit: G
Additional Code 1: Not reported
Additional Code 2: Not reported
Additional Code 3: Not reported
Additional Code 4: Not reported
Additional Code 5: Not reported

Shipment Date: 19981111
Creation Date: 1/5/1999 0:00:00
Receipt Date: 19981112
Manifest ID: 98013437
Trans EPA ID: CA0000183137
Trans Name: Not reported
Trans 2 EPA ID: Not reported
Trans 2 Name: Not reported
TSDF EPA ID: CAL000115947
Trans Name: Not reported
TSDF Alt EPA ID: CAL000115947
TSDF Alt Name: Not reported
Waste Code Description: 541 - Photochemicals / photo processing waste
RCRA Code: D011
Meth Code: R01 - Recycler
Quantity Tons: 0.1
Waste Quantity: 24
Quantity Unit: G
Additional Code 1: Not reported
Additional Code 2: Not reported
Additional Code 3: Not reported
Additional Code 4: Not reported
Additional Code 5: Not reported

Shipment Date: 19981104
Creation Date: 1/5/1999 0:00:00
Receipt Date: 19981105
Manifest ID: 98013408
Trans EPA ID: CA0000183137
Trans Name: Not reported
Trans 2 EPA ID: Not reported
Trans 2 Name: Not reported
TSDF EPA ID: CAL000115947
Trans Name: Not reported
TSDF Alt EPA ID: CAL000115947
TSDF Alt Name: Not reported
Waste Code Description: 541 - Photochemicals / photo processing waste
RCRA Code: D011
Meth Code: R01 - Recycler
Quantity Tons: 0.0625
Waste Quantity: 15
Quantity Unit: G
Additional Code 1: Not reported
Additional Code 2: Not reported

Map ID
Direction
Distance
Elevation

MAP FINDINGS

Site

Database(s)

EDR ID Number
EPA ID Number

ADVANCED SURGERY CENTER (Continued)

S113074396

Additional Code 3: Not reported
Additional Code 4: Not reported
Additional Code 5: Not reported

Shipment Date: 19981028
Creation Date: 1/5/1999 0:00:00
Receipt Date: 19981028
Manifest ID: 98013389
Trans EPA ID: CA0000183137
Trans Name: Not reported
Trans 2 EPA ID: Not reported
Trans 2 Name: Not reported
TSDf EPA ID: CAL000115947
Trans Name: Not reported
TSDf Alt EPA ID: CAL000115947
TSDf Alt Name: Not reported
Waste Code Description: 541 - Photochemicals / photo processing waste
RCRA Code: D011
Meth Code: R01 - Recycler
Quantity Tons: 0.0917
Waste Quantity: 22
Quantity Unit: G
Additional Code 1: Not reported
Additional Code 2: Not reported
Additional Code 3: Not reported
Additional Code 4: Not reported
Additional Code 5: Not reported

Additional Info:

Year: 1997
Gen EPA ID: CAL000131129

Shipment Date: 19971231
Creation Date: 7/23/1998 0:00:00
Receipt Date: 19971231
Manifest ID: 96848306
Trans EPA ID: CA0000183137
Trans Name: Not reported
Trans 2 EPA ID: Not reported
Trans 2 Name: Not reported
TSDf EPA ID: CAL000115947
Trans Name: Not reported
TSDf Alt EPA ID: CAL000115947
TSDf Alt Name: Not reported
Waste Code Description: 541 - Photochemicals / photo processing waste
RCRA Code: D011
Meth Code: R01 - Recycler
Quantity Tons: 0.0417
Waste Quantity: 10
Quantity Unit: G
Additional Code 1: Not reported
Additional Code 2: Not reported
Additional Code 3: Not reported
Additional Code 4: Not reported
Additional Code 5: Not reported

Shipment Date: 19971224

Map ID
Direction
Distance
Elevation

MAP FINDINGS

Site

Database(s)

EDR ID Number
EPA ID Number

ADVANCED SURGERY CENTER (Continued)

S113074396

Creation Date: 7/23/1998 0:00:00
Receipt Date: 19971224
Manifest ID: 96848286
Trans EPA ID: CA0000183137
Trans Name: Not reported
Trans 2 EPA ID: Not reported
Trans 2 Name: Not reported
TSDf EPA ID: CAL000115947
Trans Name: Not reported
TSDf Alt EPA ID: CAL000115947
TSDf Alt Name: Not reported
Waste Code Description: 541 - Photochemicals / photo processing waste
RCRA Code: D011
Meth Code: R01 - Recycler
Quantity Tons: 0.0708
Waste Quantity: 17
Quantity Unit: G
Additional Code 1: Not reported
Additional Code 2: Not reported
Additional Code 3: Not reported
Additional Code 4: Not reported
Additional Code 5: Not reported

Shipment Date: 19971218
Creation Date: 7/23/1998 0:00:00
Receipt Date: 19971218
Manifest ID: 96848270
Trans EPA ID: CA0000183137
Trans Name: Not reported
Trans 2 EPA ID: Not reported
Trans 2 Name: Not reported
TSDf EPA ID: CAL000115947
Trans Name: Not reported
TSDf Alt EPA ID: CAL000115947
TSDf Alt Name: Not reported
Waste Code Description: 541 - Photochemicals / photo processing waste
RCRA Code: D011
Meth Code: R01 - Recycler
Quantity Tons: 0.1167
Waste Quantity: 28
Quantity Unit: G
Additional Code 1: Not reported
Additional Code 2: Not reported
Additional Code 3: Not reported
Additional Code 4: Not reported
Additional Code 5: Not reported

Shipment Date: 19971211
Creation Date: 7/23/1998 0:00:00
Receipt Date: 19971211
Manifest ID: 96848245
Trans EPA ID: CA0000183137
Trans Name: Not reported
Trans 2 EPA ID: Not reported
Trans 2 Name: Not reported
TSDf EPA ID: CAL000115947
Trans Name: Not reported

Map ID
Direction
Distance
Elevation

MAP FINDINGS

Site

Database(s)

EDR ID Number
EPA ID Number

ADVANCED SURGERY CENTER (Continued)

S113074396

TSDf Alt EPA ID: CAL000115947
TSDf Alt Name: Not reported
Waste Code Description: 541 - Photochemicals / photo processing waste
RCRA Code: D011
Meth Code: R01 - Recycler
Quantity Tons: 0.0959
Waste Quantity: 23
Quantity Unit: G
Additional Code 1: Not reported
Additional Code 2: Not reported
Additional Code 3: Not reported
Additional Code 4: Not reported
Additional Code 5: Not reported

Shipment Date: 19971204
Creation Date: 7/23/1998 0:00:00
Receipt Date: 19971204
Manifest ID: 96848203
Trans EPA ID: CA0000183137
Trans Name: Not reported
Trans 2 EPA ID: Not reported
Trans 2 Name: Not reported
TSDf EPA ID: CAL000115947
Trans Name: Not reported
TSDf Alt EPA ID: CAL000115947
TSDf Alt Name: Not reported
Waste Code Description: 541 - Photochemicals / photo processing waste
RCRA Code: D011
Meth Code: R01 - Recycler
Quantity Tons: 0.0542
Waste Quantity: 13
Quantity Unit: G
Additional Code 1: Not reported
Additional Code 2: Not reported
Additional Code 3: Not reported
Additional Code 4: Not reported
Additional Code 5: Not reported

Shipment Date: 19971126
Creation Date: 7/23/1998 0:00:00
Receipt Date: 19971126
Manifest ID: 96848184
Trans EPA ID: CA0000183137
Trans Name: Not reported
Trans 2 EPA ID: Not reported
Trans 2 Name: Not reported
TSDf EPA ID: CAL000115947
Trans Name: Not reported
TSDf Alt EPA ID: CAL000115947
TSDf Alt Name: Not reported
Waste Code Description: 541 - Photochemicals / photo processing waste
RCRA Code: D011
Meth Code: R01 - Recycler
Quantity Tons: 0.0917
Waste Quantity: 22
Quantity Unit: G
Additional Code 1: Not reported

Map ID
Direction
Distance
Elevation

MAP FINDINGS

Site

Database(s)

EDR ID Number
EPA ID Number

ADVANCED SURGERY CENTER (Continued)

S113074396

Additional Code 2:	Not reported
Additional Code 3:	Not reported
Additional Code 4:	Not reported
Additional Code 5:	Not reported
Shipment Date:	19971120
Creation Date:	7/23/1998 0:00:00
Receipt Date:	19971120
Manifest ID:	96848167
Trans EPA ID:	CA0000183137
Trans Name:	Not reported
Trans 2 EPA ID:	Not reported
Trans 2 Name:	Not reported
TSDf EPA ID:	CAL000115947
Trans Name:	Not reported
TSDf Alt EPA ID:	CAL000115947
TSDf Alt Name:	Not reported
Waste Code Description:	541 - Photochemicals / photo processing waste
RCRA Code:	D011
Meth Code:	R01 - Recycler
Quantity Tons:	0.1
Waste Quantity:	24
Quantity Unit:	G
Additional Code 1:	Not reported
Additional Code 2:	Not reported
Additional Code 3:	Not reported
Additional Code 4:	Not reported
Additional Code 5:	Not reported
Shipment Date:	19971113
Creation Date:	7/23/1998 0:00:00
Receipt Date:	19971113
Manifest ID:	96848150
Trans EPA ID:	CA0000183137
Trans Name:	Not reported
Trans 2 EPA ID:	Not reported
Trans 2 Name:	Not reported
TSDf EPA ID:	CAL000115947
Trans Name:	Not reported
TSDf Alt EPA ID:	CAL000115947
TSDf Alt Name:	Not reported
Waste Code Description:	541 - Photochemicals / photo processing waste
RCRA Code:	D011
Meth Code:	R01 - Recycler
Quantity Tons:	0.0625
Waste Quantity:	15
Quantity Unit:	G
Additional Code 1:	Not reported
Additional Code 2:	Not reported
Additional Code 3:	Not reported
Additional Code 4:	Not reported
Additional Code 5:	Not reported
Shipment Date:	19971106
Creation Date:	7/23/1998 0:00:00
Receipt Date:	19971106
Manifest ID:	96848126

Map ID
Direction
Distance
Elevation

MAP FINDINGS

Site

Database(s)

EDR ID Number
EPA ID Number

ADVANCED SURGERY CENTER (Continued)

S113074396

Trans EPA ID: CA0000183137
Trans Name: Not reported
Trans 2 EPA ID: Not reported
Trans 2 Name: Not reported
TSDf EPA ID: CAL000115947
Trans Name: Not reported
TSDf Alt EPA ID: CAL000115947
TSDf Alt Name: Not reported
Waste Code Description: 541 - Photochemicals / photo processing waste
RCRA Code: D011
Meth Code: R01 - Recycler
Quantity Tons: 0.1209
Waste Quantity: 29
Quantity Unit: G
Additional Code 1: Not reported
Additional Code 2: Not reported
Additional Code 3: Not reported
Additional Code 4: Not reported
Additional Code 5: Not reported

Shipment Date: 19971104
Creation Date: 3/18/1998 0:00:00
Receipt Date: Not reported
Manifest ID: 96848079
Trans EPA ID: CA0000183137
Trans Name: Not reported
Trans 2 EPA ID: Not reported
Trans 2 Name: Not reported
TSDf EPA ID: CAL000115947
Trans Name: Not reported
TSDf Alt EPA ID: Not reported
TSDf Alt Name: Not reported
Waste Code Description: 541 - Photochemicals / photo processing waste
RCRA Code: D011
Meth Code: - Not reported
Quantity Tons: 0.1042
Waste Quantity: 25
Quantity Unit: G
Additional Code 1: Not reported
Additional Code 2: Not reported
Additional Code 3: Not reported
Additional Code 4: Not reported
Additional Code 5: Not reported

Additional Info:
Year: 1996
Gen EPA ID: CAL000131129

Shipment Date: 19961230
Creation Date: 5/21/1997 0:00:00
Receipt Date: 19961230
Manifest ID: 96702017
Trans EPA ID: CA0000183137
Trans Name: Not reported
Trans 2 EPA ID: Not reported
Trans 2 Name: Not reported
TSDf EPA ID: CAL000115947

Map ID
Direction
Distance
Elevation

MAP FINDINGS

Site

Database(s)

EDR ID Number
EPA ID Number

ADVANCED SURGERY CENTER (Continued)

S113074396

Trans Name: Not reported
TSDf Alt EPA ID: Not reported
TSDf Alt Name: Not reported
Waste Code Description: 541 - Photochemicals / photo processing waste
RCRA Code: D011
Meth Code: R01 - Recycler
Quantity Tons: 0.0625
Waste Quantity: 15
Quantity Unit: G
Additional Code 1: Not reported
Additional Code 2: Not reported
Additional Code 3: Not reported
Additional Code 4: Not reported
Additional Code 5: Not reported

Shipment Date: 19961223
Creation Date: 5/21/1997 0:00:00
Receipt Date: 19961225
Manifest ID: 96572398
Trans EPA ID: CA0000183137
Trans Name: Not reported
Trans 2 EPA ID: Not reported
Trans 2 Name: Not reported
TSDf EPA ID: CAL000115947
Trans Name: Not reported
TSDf Alt EPA ID: Not reported
TSDf Alt Name: Not reported
Waste Code Description: 541 - Photochemicals / photo processing waste
RCRA Code: D011
Meth Code: R01 - Recycler
Quantity Tons: 0.0625
Waste Quantity: 15
Quantity Unit: G
Additional Code 1: Not reported
Additional Code 2: Not reported
Additional Code 3: Not reported
Additional Code 4: Not reported
Additional Code 5: Not reported

Shipment Date: 19961218
Creation Date: 5/21/1997 0:00:00
Receipt Date: 19961218
Manifest ID: 96572384
Trans EPA ID: CA0000183137
Trans Name: Not reported
Trans 2 EPA ID: Not reported
Trans 2 Name: Not reported
TSDf EPA ID: CAL000115947
Trans Name: Not reported
TSDf Alt EPA ID: Not reported
TSDf Alt Name: Not reported
Waste Code Description: 541 - Photochemicals / photo processing waste
RCRA Code: D011
Meth Code: R01 - Recycler
Quantity Tons: 0.0708
Waste Quantity: 17
Quantity Unit: G

Map ID
Direction
Distance
Elevation

MAP FINDINGS

Site

Database(s)

EDR ID Number
EPA ID Number

ADVANCED SURGERY CENTER (Continued)

S113074396

Additional Code 1:	Not reported
Additional Code 2:	Not reported
Additional Code 3:	Not reported
Additional Code 4:	Not reported
Additional Code 5:	Not reported
Shipment Date:	19961212
Creation Date:	5/21/1997 0:00:00
Receipt Date:	19961212
Manifest ID:	96572359
Trans EPA ID:	CA0000183137
Trans Name:	Not reported
Trans 2 EPA ID:	Not reported
Trans 2 Name:	Not reported
TSDf EPA ID:	CAL000115947
Trans Name:	Not reported
TSDf Alt EPA ID:	Not reported
TSDf Alt Name:	Not reported
Waste Code Description:	541 - Photochemicals / photo processing waste
RCRA Code:	D011
Meth Code:	R01 - Recycler
Quantity Tons:	0.0708
Waste Quantity:	17
Quantity Unit:	G
Additional Code 1:	Not reported
Additional Code 2:	Not reported
Additional Code 3:	Not reported
Additional Code 4:	Not reported
Additional Code 5:	Not reported
Shipment Date:	19961204
Creation Date:	5/21/1997 0:00:00
Receipt Date:	19961204
Manifest ID:	96572323
Trans EPA ID:	CA0000183137
Trans Name:	Not reported
Trans 2 EPA ID:	Not reported
Trans 2 Name:	Not reported
TSDf EPA ID:	CAL000115947
Trans Name:	Not reported
TSDf Alt EPA ID:	Not reported
TSDf Alt Name:	Not reported
Waste Code Description:	541 - Photochemicals / photo processing waste
RCRA Code:	D011
Meth Code:	R01 - Recycler
Quantity Tons:	0.0625
Waste Quantity:	15
Quantity Unit:	G
Additional Code 1:	Not reported
Additional Code 2:	Not reported
Additional Code 3:	Not reported
Additional Code 4:	Not reported
Additional Code 5:	Not reported
Shipment Date:	19961127
Creation Date:	5/21/1997 0:00:00
Receipt Date:	19961127

Map ID
Direction
Distance
Elevation

MAP FINDINGS

Site

Database(s)

EDR ID Number
EPA ID Number

ADVANCED SURGERY CENTER (Continued)

S113074396

Manifest ID: 96572306
Trans EPA ID: CA0000183137
Trans Name: Not reported
Trans 2 EPA ID: Not reported
Trans 2 Name: Not reported
TSDf EPA ID: CAL000115947
Trans Name: Not reported
TSDf Alt EPA ID: Not reported
TSDf Alt Name: Not reported
Waste Code Description: 541 - Photochemicals / photo processing waste
RCRA Code: D011
Meth Code: R01 - Recycler
Quantity Tons: 0.0708
Waste Quantity: 17
Quantity Unit: G
Additional Code 1: Not reported
Additional Code 2: Not reported
Additional Code 3: Not reported
Additional Code 4: Not reported
Additional Code 5: Not reported

Shipment Date: 19961120
Creation Date: 5/21/1997 0:00:00
Receipt Date: 19961120
Manifest ID: 96572288
Trans EPA ID: CA0000183137
Trans Name: Not reported
Trans 2 EPA ID: Not reported
Trans 2 Name: Not reported
TSDf EPA ID: CAL000115947
Trans Name: Not reported
TSDf Alt EPA ID: Not reported
TSDf Alt Name: Not reported
Waste Code Description: 541 - Photochemicals / photo processing waste
RCRA Code: D011
Meth Code: R01 - Recycler
Quantity Tons: 0.0708
Waste Quantity: 17
Quantity Unit: G
Additional Code 1: Not reported
Additional Code 2: Not reported
Additional Code 3: Not reported
Additional Code 4: Not reported
Additional Code 5: Not reported

Shipment Date: 19961113
Creation Date: 5/21/1997 0:00:00
Receipt Date: 19961113
Manifest ID: 96572276
Trans EPA ID: CA0000183137
Trans Name: Not reported
Trans 2 EPA ID: Not reported
Trans 2 Name: Not reported
TSDf EPA ID: CAL000115947
Trans Name: Not reported
TSDf Alt EPA ID: Not reported
TSDf Alt Name: Not reported

Map ID
Direction
Distance
Elevation

MAP FINDINGS

Site

Database(s)

EDR ID Number
EPA ID Number

ADVANCED SURGERY CENTER (Continued)

S113074396

Waste Code Description: 541 - Photochemicals / photo processing waste
RCRA Code: D011
Meth Code: R01 - Recycler
Quantity Tons: 0.0667
Waste Quantity: 16
Quantity Unit: G
Additional Code 1: Not reported
Additional Code 2: Not reported
Additional Code 3: Not reported
Additional Code 4: Not reported
Additional Code 5: Not reported

Shipment Date: 19961106
Creation Date: 5/21/1997 0:00:00
Receipt Date: 19961106
Manifest ID: 96572219
Trans EPA ID: CA0000183137
Trans Name: Not reported
Trans 2 EPA ID: Not reported
Trans 2 Name: Not reported
TSDf EPA ID: CAL000115947
Trans Name: Not reported
TSDf Alt EPA ID: Not reported
TSDf Alt Name: Not reported
Waste Code Description: 541 - Photochemicals / photo processing waste
RCRA Code: D011
Meth Code: R01 - Recycler
Quantity Tons: 0.0625
Waste Quantity: 15
Quantity Unit: G
Additional Code 1: Not reported
Additional Code 2: Not reported
Additional Code 3: Not reported
Additional Code 4: Not reported
Additional Code 5: Not reported

Shipment Date: 19961030
Creation Date: 5/21/1997 0:00:00
Receipt Date: 19961030
Manifest ID: 96572237
Trans EPA ID: CA0000183137
Trans Name: Not reported
Trans 2 EPA ID: Not reported
Trans 2 Name: Not reported
TSDf EPA ID: CAL000115947
Trans Name: Not reported
TSDf Alt EPA ID: Not reported
TSDf Alt Name: Not reported
Waste Code Description: 541 - Photochemicals / photo processing waste
RCRA Code: D011
Meth Code: R01 - Recycler
Quantity Tons: 0.0708
Waste Quantity: 17
Quantity Unit: G
Additional Code 1: Not reported
Additional Code 2: Not reported
Additional Code 3: Not reported

Map ID
Direction
Distance
Elevation

MAP FINDINGS

Site

Database(s)

EDR ID Number
EPA ID Number

ADVANCED SURGERY CENTER (Continued)

S113074396

Additional Code 4: Not reported
Additional Code 5: Not reported

Additional Info:

Year: 1999
Gen EPA ID: CAL000131129

Shipment Date: 19990728
Creation Date: 9/21/1999 0:00:00
Receipt Date: 19990730
Manifest ID: 99439807
Trans EPA ID: CA0000183137
Trans Name: Not reported
Trans 2 EPA ID: Not reported
Trans 2 Name: Not reported
TSDf EPA ID: CAL000115947
Trans Name: Not reported
TSDf Alt EPA ID: CAL000115947
TSDf Alt Name: Not reported
Waste Code Description: 541 - Photochemicals / photo processing waste
RCRA Code: D011
Meth Code: R01 - Recycler
Quantity Tons: 0.0959
Waste Quantity: 23
Quantity Unit: G
Additional Code 1: Not reported
Additional Code 2: Not reported
Additional Code 3: Not reported
Additional Code 4: Not reported
Additional Code 5: Not reported

Shipment Date: 19990721
Creation Date: 9/21/1999 0:00:00
Receipt Date: 19990722
Manifest ID: 99439782
Trans EPA ID: CA0000183137
Trans Name: Not reported
Trans 2 EPA ID: Not reported
Trans 2 Name: Not reported
TSDf EPA ID: CAL000115947
Trans Name: Not reported
TSDf Alt EPA ID: CAL000115947
TSDf Alt Name: Not reported
Waste Code Description: 541 - Photochemicals / photo processing waste
RCRA Code: D011
Meth Code: R01 - Recycler
Quantity Tons: 0.1084
Waste Quantity: 26
Quantity Unit: G
Additional Code 1: Not reported
Additional Code 2: Not reported
Additional Code 3: Not reported
Additional Code 4: Not reported
Additional Code 5: Not reported

Shipment Date: 19990714
Creation Date: 8/24/1999 0:00:00

Map ID
Direction
Distance
Elevation

MAP FINDINGS

Site

Database(s)

EDR ID Number
EPA ID Number

ADVANCED SURGERY CENTER (Continued)

S113074396

Receipt Date: 19990715
Manifest ID: 99439754
Trans EPA ID: CA0000183137
Trans Name: Not reported
Trans 2 EPA ID: Not reported
Trans 2 Name: Not reported
TSDf EPA ID: CAL000115947
Trans Name: Not reported
TSDf Alt EPA ID: Not reported
TSDf Alt Name: Not reported
Waste Code Description: 541 - Photochemicals / photo processing waste
RCRA Code: D011
Meth Code: R01 - Recycler
Quantity Tons: 0.1
Waste Quantity: 24
Quantity Unit: G
Additional Code 1: Not reported
Additional Code 2: Not reported
Additional Code 3: Not reported
Additional Code 4: Not reported
Additional Code 5: Not reported

Shipment Date: 19990707
Creation Date: 8/24/1999 0:00:00
Receipt Date: 19990708
Manifest ID: 99439723
Trans EPA ID: CA0000183137
Trans Name: Not reported
Trans 2 EPA ID: Not reported
Trans 2 Name: Not reported
TSDf EPA ID: CAL000115947
Trans Name: Not reported
TSDf Alt EPA ID: CAL000115947
TSDf Alt Name: Not reported
Waste Code Description: 541 - Photochemicals / photo processing waste
RCRA Code: D011
Meth Code: R01 - Recycler
Quantity Tons: 0.0542
Waste Quantity: 13
Quantity Unit: G
Additional Code 1: Not reported
Additional Code 2: Not reported
Additional Code 3: Not reported
Additional Code 4: Not reported
Additional Code 5: Not reported

Shipment Date: 19990630
Creation Date: 8/24/1999 0:00:00
Receipt Date: 19990701
Manifest ID: 99439696
Trans EPA ID: CA0000183137
Trans Name: Not reported
Trans 2 EPA ID: Not reported
Trans 2 Name: Not reported
TSDf EPA ID: CAL000115947
Trans Name: Not reported
TSDf Alt EPA ID: CAL000115947

Map ID
Direction
Distance
Elevation

MAP FINDINGS

Site

Database(s)

EDR ID Number
EPA ID Number

ADVANCED SURGERY CENTER (Continued)

S113074396

TSDF Alt Name: Not reported
Waste Code Description: 541 - Photochemicals / photo processing waste
RCRA Code: D011
Meth Code: R01 - Recycler
Quantity Tons: 0.1084
Waste Quantity: 26
Quantity Unit: G
Additional Code 1: Not reported
Additional Code 2: Not reported
Additional Code 3: Not reported
Additional Code 4: Not reported
Additional Code 5: Not reported

Shipment Date: 19990623
Creation Date: 8/16/1999 0:00:00
Receipt Date: 19990624
Manifest ID: 99300117
Trans EPA ID: CA0000183137
Trans Name: Not reported
Trans 2 EPA ID: Not reported
Trans 2 Name: Not reported
TSDF EPA ID: CAL000115947
Trans Name: Not reported
TSDF Alt EPA ID: Not reported
TSDF Alt Name: Not reported
Waste Code Description: 541 - Photochemicals / photo processing waste
RCRA Code: D011
Meth Code: R01 - Recycler
Quantity Tons: 0.0917
Waste Quantity: 22
Quantity Unit: G
Additional Code 1: Not reported
Additional Code 2: Not reported
Additional Code 3: Not reported
Additional Code 4: Not reported
Additional Code 5: Not reported

Shipment Date: 19990616
Creation Date: 8/16/1999 0:00:00
Receipt Date: 19990617
Manifest ID: 98765648
Trans EPA ID: CA0000183137
Trans Name: Not reported
Trans 2 EPA ID: Not reported
Trans 2 Name: Not reported
TSDF EPA ID: CAL000115947
Trans Name: Not reported
TSDF Alt EPA ID: Not reported
TSDF Alt Name: Not reported
Waste Code Description: 541 - Photochemicals / photo processing waste
RCRA Code: D011
Meth Code: R01 - Recycler
Quantity Tons: 0.0959
Waste Quantity: 23
Quantity Unit: G
Additional Code 1: Not reported
Additional Code 2: Not reported

Map ID
Direction
Distance
Elevation

MAP FINDINGS

Site

Database(s)

EDR ID Number
EPA ID Number

ADVANCED SURGERY CENTER (Continued)

S113074396

Additional Code 3:	Not reported
Additional Code 4:	Not reported
Additional Code 5:	Not reported
Shipment Date:	19990609
Creation Date:	8/16/1999 0:00:00
Receipt Date:	19990610
Manifest ID:	98765982
Trans EPA ID:	CA0000183137
Trans Name:	Not reported
Trans 2 EPA ID:	Not reported
Trans 2 Name:	Not reported
TSDf EPA ID:	CAL000115947
Trans Name:	Not reported
TSDf Alt EPA ID:	CAL000115947
TSDf Alt Name:	Not reported
Waste Code Description:	541 - Photochemicals / photo processing waste
RCRA Code:	D011
Meth Code:	R01 - Recycler
Quantity Tons:	0.1042
Waste Quantity:	25
Quantity Unit:	G
Additional Code 1:	Not reported
Additional Code 2:	Not reported
Additional Code 3:	Not reported
Additional Code 4:	Not reported
Additional Code 5:	Not reported
Shipment Date:	19990603
Creation Date:	8/16/1999 0:00:00
Receipt Date:	19990604
Manifest ID:	98765954
Trans EPA ID:	CA0000183137
Trans Name:	Not reported
Trans 2 EPA ID:	Not reported
Trans 2 Name:	Not reported
TSDf EPA ID:	CAL000115947
Trans Name:	Not reported
TSDf Alt EPA ID:	CAL000115947
TSDf Alt Name:	Not reported
Waste Code Description:	541 - Photochemicals / photo processing waste
RCRA Code:	D011
Meth Code:	R01 - Recycler
Quantity Tons:	0.0875
Waste Quantity:	21
Quantity Unit:	G
Additional Code 1:	Not reported
Additional Code 2:	Not reported
Additional Code 3:	Not reported
Additional Code 4:	Not reported
Additional Code 5:	Not reported
Shipment Date:	19990526
Creation Date:	7/13/1999 0:00:00
Receipt Date:	19990601
Manifest ID:	98765913
Trans EPA ID:	CA0000183137

Map ID
 Direction
 Distance
 Elevation

MAP FINDINGS

Site

Database(s)

EDR ID Number
 EPA ID Number

ADVANCED SURGERY CENTER (Continued)

S113074396

Trans Name: Not reported
 Trans 2 EPA ID: Not reported
 Trans 2 Name: Not reported
 TSDf EPA ID: CAL000115947
 Trans Name: Not reported
 TSDf Alt EPA ID: CAL000115947
 TSDf Alt Name: Not reported
 Waste Code Description: 541 - Photochemicals / photo processing waste
 RCRA Code: D011
 Meth Code: R01 - Recycler
 Quantity Tons: 0.0959
 Waste Quantity: 23
 Quantity Unit: G
 Additional Code 1: Not reported
 Additional Code 2: Not reported
 Additional Code 3: Not reported
 Additional Code 4: Not reported
 Additional Code 5: Not reported

HWTS:

Name: DIAGNOSTIC IMAGING NETWORK
 Address: 2039 FOREST AVENUE
 Address 2: Not reported
 City,State,Zip: SAN JOSE, CA 951280000
 EPA ID: CAL000131129
 Inactive Date: 06/30/2002
 Create Date: 08/14/1995
 Last Act Date: 10/08/2002
 Mailing Name: Not reported
 Mailing Address: 2039 FOREST AVE STE 204
 Mailing Address 2: Not reported
 Mailing City,State,Zip: SAN JOSE, CA 951284815
 Owner Name: SCOTT HOLLIDAY
 Owner Address: 2039 FOREST AVE STE 204
 Owner Address 2: Not reported
 Owner City,State,Zip: SAN JOSE, CA 951284815
 Contact Name: JANIS LECOMPTE/RAD TECH
 Contact Address: 2039 FOREST AVE STE 204
 Contact Address 2: Not reported
 City,State,Zip: SAN JOSE, CA 951284815

G33
West
1/8-1/4
0.138 mi.
731 ft.

MAXILLOFACIAL SURGERY CTR OF SJ
2039 FOREST AV STE 306
SAN JOSE, CA 95128
Site 3 of 6 in cluster G

CUPA Listings S107145811
N/A

Relative:
Higher
Actual:
117 ft.

CUPA SANTA CLARA:
 Name: MAXILLOFACIAL SURGERY CTR OF SJ
 Address: 2039 FOREST AV STE 306
 City,State,Zip: SAN JOSE, CA 95128
 Region: SANTA CLARA
 PE#: 2271
 Program Description: SILVER WASTE ONLY <100 KG/YR
 Latitude: 37.32711
 Longitude: -121.934488
 Record ID: PR0396304

Map ID
Direction
Distance
Elevation

MAP FINDINGS

Site

Database(s)

EDR ID Number
EPA ID Number

MAXILLOFACIAL SURGERY CTR OF SJ (Continued)

S107145811

Facility ID: FA0268371

G34
WSW
1/8-1/4
0.141 mi.
742 ft.

VO, SAM
2034 FOREST AVE STE 1B
SAN JOSE, CA 95128
Site 4 of 6 in cluster G

CERS HAZ WASTE S112345982
CUPA Listings N/A
HAZNET
HWTS

Relative:
Higher
Actual:
118 ft.

CERS HAZ WASTE:
Name: JOHN TANAKA DDS
Address: 2034 FOREST AV 1A
City,State,Zip: SAN JOSE, CA 95128
Site ID: 126542
CERS ID: 10348846
CERS Description: Hazardous Waste Generator

Affiliation:
Affiliation Type Desc: Legal Owner
Entity Name: TANAKA, JOHN
Entity Title: Not reported
Affiliation Address: 2034 FOREST AV #1A
Affiliation City: SAN JOSE
Affiliation State: CA
Affiliation Country: United States
Affiliation Zip: 95128
Affiliation Phone: (408) 279-8080

Affiliation Type Desc: CUPA District
Entity Name: Santa Clara County Environmental Health
Entity Title: Not reported
Affiliation Address: 1555 Berger Drive, Suite 300
Affiliation City: San Jose
Affiliation State: CA
Affiliation Country: Not reported
Affiliation Zip: 95112-2716
Affiliation Phone: (408) 918-3400

Affiliation Type Desc: Facility Mailing Address
Entity Name: Mailing Address
Entity Title: Not reported
Affiliation Address: 2034 FOREST AV #1A
Affiliation City: SAN JOSE
Affiliation State: CA
Affiliation Country: Not reported
Affiliation Zip: 95128
Affiliation Phone: Not reported

Affiliation Type Desc: Parent Corporation
Entity Name: JOHN TANAKA DDS
Entity Title: Not reported
Affiliation Address: Not reported
Affiliation City: Not reported
Affiliation State: Not reported
Affiliation Country: Not reported
Affiliation Zip: Not reported
Affiliation Phone: Not reported

Map ID
Direction
Distance
Elevation

MAP FINDINGS

Site

Database(s)

EDR ID Number
EPA ID Number

VO, SAM (Continued)

S112345982

CUPA SANTA CLARA:

Name: JOHN TANAKA DDS
Address: 2034 FOREST AV 1A
City,State,Zip: SAN JOSE, CA 95128
Region: SANTA CLARA
PE#: 2271
Program Description: SILVER WASTE ONLY <100 KG/YR
Latitude: 37.326967
Longitude: -121.933921
Record ID: PR0376316
Facility ID: FA0257351

HAZNET:

Name: VO, SAM
Address: 2034 FOREST AVE STE 1B
Address 2: Not reported
City,State,Zip: SAN JOSE, CA 951284809
Contact: VO, SAM
Telephone: 4083149266
Mailing Name: Not reported
Mailing Address: 2034 FOREST AVE STE 1B

Year: 2015
Gepaid: CAC002830410
TSD EPA ID: CAD981382732
CA Waste Code: 151 - Asbestos containing waste
Disposal Method: H132 - Landfill Or Surface Impoundment That Will Be Closed As Landfill(To Include On-Site Treatment And/Or Stabilization)
Tons: 0.23

Additional Info:

Year: 2015
Gen EPA ID: CAC002830410

Shipment Date: 20150924
Creation Date: 11/6/2015 22:15:31
Receipt Date: 20151002
Manifest ID: 013922739JJK
Trans EPA ID: CAR000050815
Trans Name: PW STEPHENS ENVIRONMENTAL INC
Trans 2 EPA ID: CAL000317320
Trans 2 Name: UNIWASTE
TSD EPA ID: CAD981382732
Trans Name: ALTAMONT LANDFILL
TSD Alt EPA ID: Not reported
TSD Alt Name: Not reported
Waste Code Description: 151 - Asbestos-containing waste
RCRA Code: Not reported
Meth Code: H132 - Landfill Or Surface Impoundment That Will Be Closed As Landfill(To Include On-Site Treatment And/Or Stabilization)

Quantity Tons: 0.23
Waste Quantity: 1
Quantity Unit: Y
Additional Code 1: Not reported
Additional Code 2: Not reported

Map ID
 Direction
 Distance
 Elevation

MAP FINDINGS

Site

Database(s)

EDR ID Number
 EPA ID Number

VO, SAM (Continued)

S112345982

Additional Code 3: Not reported
 Additional Code 4: Not reported
 Additional Code 5: Not reported

HWTS:

Name: VO, SAM
 Address: 2034 FOREST AVE STE 1B
 Address 2: Not reported
 City,State,Zip: SAN JOSE, CA 951284809
 EPA ID: CAC002830410
 Inactive Date: 12/19/2015
 Create Date: 09/18/2015
 Last Act Date: 12/19/2015
 Mailing Name: Not reported
 Mailing Address: 2034 FOREST AVE STE 1B
 Mailing Address 2: Not reported
 Mailing City,State,Zip: SAN JOSE, CA 951284809
 Owner Name: VO, SAM
 Owner Address: 2034 FOREST AVE STE 1B
 Owner Address 2: Not reported
 Owner City,State,Zip: SAN JOSE, CA 951284809
 Contact Name: VO, SAM
 Contact Address: 2034 FOREST AVE STE 1B
 Contact Address 2: Not reported
 City,State,Zip: SAN JOSE, CA 951284809

F35
North
1/8-1/4
0.141 mi.
742 ft.

GRAY PROPERTY
1926 1929 MCDANIEL
SAN JOSE, CA 95126
Site 2 of 2 in cluster F

HIST CORTESE **S105026317**
N/A

Relative:
Lower
Actual:
112 ft.

HIST CORTESE:
 edr_fname: GRAY PROPERTY
 edr_fadd1: 1926 1929 MCDANIEL
 City,State,Zip: SAN JOSE, CA 95126
 Region: CORTESE
 Facility County Code: 43
 Reg By: LTNKA
 Reg Id: 43-0624

36
NNW
1/8-1/4
0.149 mi.
789 ft.

GARCIA, RODOLFO
1990 EMORY ST
SAN JOSE, CA 95126

RCRA NonGen / NLR **1025850597**
CAC003030696

Relative:
Lower
Actual:
112 ft.

RCRA NonGen / NLR:
 Date Form Received by Agency: 2019-08-22 00:00:00.0
 Handler Name: GARCIA, RODOLFO
 Handler Address: 1990 EMORY ST
 Handler City,State,Zip: SAN JOSE, CA 95126-1914
 EPA ID: CAC003030696
 Contact Name: GARCIA, RODOLFO
 Contact Address: 1990 EMORY ST
 Contact City,State,Zip: SAN JOSE, CA 95126-1914

Map ID
 Direction
 Distance
 Elevation

MAP FINDINGS

Site

Database(s)

EDR ID Number
 EPA ID Number

GARCIA, RODOLFO (Continued)

1025850597

Contact Telephone:	408-390-0230
Contact Fax:	510-651-7702
Contact Email:	MICKIEL@PWSEI.COM
Contact Title:	Not reported
EPA Region:	09
Land Type:	Not reported
Federal Waste Generator Description:	Not a generator, verified
Non-Notifier:	Not reported
Biennial Report Cycle:	Not reported
Accessibility:	Not reported
Active Site Indicator:	Not reported
State District Owner:	Not reported
State District:	Not reported
Mailing Address:	1990 EMORY ST
Mailing City, State, Zip:	SAN JOSE, CA 95126-1914
Owner Name:	GARCIA, RODOLFO
Owner Type:	Other
Operator Name:	GARCIA, RODOLFO
Operator Type:	Other
Short-Term Generator Activity:	No
Importer Activity:	No
Mixed Waste Generator:	No
Transporter Activity:	No
Transfer Facility Activity:	No
Recycler Activity with Storage:	No
Small Quantity On-Site Burner Exemption:	No
Smelting Melting and Refining Furnace Exemption:	No
Underground Injection Control:	No
Off-Site Waste Receipt:	No
Universal Waste Indicator:	No
Universal Waste Destination Facility:	No
Federal Universal Waste:	No
Active Site Fed-Reg Treatment Storage and Disposal Facility:	Not reported
Active Site Converter Treatment storage and Disposal Facility:	Not reported
Active Site State-Reg Treatment Storage and Disposal Facility:	Not reported
Active Site State-Reg Handler:	---
Federal Facility Indicator:	Not reported
Hazardous Secondary Material Indicator:	N
Sub-Part K Indicator:	Not reported
Commercial TSD Indicator:	No
Treatment Storage and Disposal Type:	Not reported
2018 GPRA Permit Baseline:	Not on the Baseline
2018 GPRA Renewals Baseline:	Not on the Baseline
Permit Renewals Workload Universe:	Not reported
Permit Workload Universe:	Not reported
Permit Progress Universe:	Not reported
Post-Closure Workload Universe:	Not reported
Closure Workload Universe:	Not reported
202 GPRA Corrective Action Baseline:	No
Corrective Action Workload Universe:	No
Subject to Corrective Action Universe:	No
Non-TSDs Where RCRA CA has Been Imposed Universe:	No
TSDs Potentially Subject to CA Under 3004 (u)/(v) Universe:	No
TSDs Only Subject to CA under Discretionary Auth Universe:	No
Corrective Action Priority Ranking:	No NCAPS ranking
Environmental Control Indicator:	No
Institutional Control Indicator:	No

Map ID
 Direction
 Distance
 Elevation

MAP FINDINGS

Site

Database(s)

EDR ID Number
 EPA ID Number

GARCIA, RODOLFO (Continued)

1025850597

Human Exposure Controls Indicator:	N/A
Groundwater Controls Indicator:	N/A
Operating TSDF Universe:	Not reported
Full Enforcement Universe:	Not reported
Significant Non-Complier Universe:	No
Unaddressed Significant Non-Complier Universe:	No
Addressed Significant Non-Complier Universe:	No
Significant Non-Complier With a Compliance Schedule Universe:	No
Financial Assurance Required:	Not reported
Handler Date of Last Change:	2019-09-10 12:40:18.0
Recognized Trader-Importer:	No
Recognized Trader-Exporter:	No
Importer of Spent Lead Acid Batteries:	No
Exporter of Spent Lead Acid Batteries:	No
Recycler Activity Without Storage:	No
Manifest Broker:	No
Sub-Part P Indicator:	No

Handler - Owner Operator:

Owner/Operator Indicator:	Operator
Owner/Operator Name:	GARCIA, RODOLFO
Legal Status:	Other
Date Became Current:	Not reported
Date Ended Current:	Not reported
Owner/Operator Address:	1990 EMORY ST
Owner/Operator City,State,Zip:	SAN JOSE, CA 95126-1914
Owner/Operator Telephone:	408-390-0230
Owner/Operator Telephone Ext:	Not reported
Owner/Operator Fax:	Not reported
Owner/Operator Email:	Not reported

Owner/Operator Indicator:	Owner
Owner/Operator Name:	GARCIA, RODOLFO
Legal Status:	Other
Date Became Current:	Not reported
Date Ended Current:	Not reported
Owner/Operator Address:	1990 EMORY ST
Owner/Operator City,State,Zip:	SAN JOSE, CA 95126-1914
Owner/Operator Telephone:	408-390-0230
Owner/Operator Telephone Ext:	Not reported
Owner/Operator Fax:	Not reported
Owner/Operator Email:	Not reported

Historic Generators:

Receive Date:	2019-08-22 00:00:00.0
Handler Name:	GARCIA, RODOLFO
Federal Waste Generator Description:	Not a generator, verified
State District Owner:	Not reported
Large Quantity Handler of Universal Waste:	No
Recognized Trader Importer:	No
Recognized Trader Exporter:	No
Spent Lead Acid Battery Importer:	No
Spent Lead Acid Battery Exporter:	No
Current Record:	Yes
Non Storage Recycler Activity:	Not reported

Map ID
 Direction
 Distance
 Elevation

MAP FINDINGS

Site

Database(s)

EDR ID Number
 EPA ID Number

GARCIA, RODOLFO (Continued)

1025850597

Electronic Manifest Broker: Not reported

List of NAICS Codes and Descriptions:
 NAICS Code: 56299
 NAICS Description: ALL OTHER WASTE MANAGEMENT SERVICES

Facility Has Received Notices of Violations:
 Violations: No Violations Found

Evaluation Action Summary:
 Evaluations: No Evaluations Found

37
SW
1/8-1/4
0.156 mi.
823 ft.

JESSICA PETERS
2273 BAILEY AVENUE
SAN JOSE, CA 95128

RCRA NonGen / NLR

1025843878
CAC003023495

Relative:
Higher
Actual:
121 ft.

RCRA NonGen / NLR:
 Date Form Received by Agency: 2019-07-10 00:00:00.0
 Handler Name: JESSICA PETERS
 Handler Address: 2273 BAILEY AVENUE
 Handler City,State,Zip: SAN JOSE, CA 95128
 EPA ID: CAC003023495
 Contact Name: JESSICA PETERS
 Contact Address: 2273 BAILEY AVENUE
 Contact City,State,Zip: SAN JOSE, CA 95128
 Contact Telephone: 503-703-9693
 Contact Fax: Not reported
 Contact Email: NICOLE@ENV-REM.COM
 Contact Title: Not reported
 EPA Region: 09
 Land Type: Not reported
 Federal Waste Generator Description: Not a generator, verified
 Non-Notifier: Not reported
 Biennial Report Cycle: Not reported
 Accessibility: Not reported
 Active Site Indicator: Handler Activities
 State District Owner: Not reported
 State District: Not reported
 Mailing Address: 2273 BAILEY AVENUE
 Mailing City,State,Zip: SAN JOSE, CA 95128
 Owner Name: JESSICA PETERS
 Owner Type: Other
 Operator Name: JESSICA PETERS
 Operator Type: Other
 Short-Term Generator Activity: No
 Importer Activity: No
 Mixed Waste Generator: No
 Transporter Activity: No
 Transfer Facility Activity: No
 Recycler Activity with Storage: No
 Small Quantity On-Site Burner Exemption: No
 Smelting Melting and Refining Furnace Exemption: No
 Underground Injection Control: No

Map ID
 Direction
 Distance
 Elevation

MAP FINDINGS

Site

Database(s)

EDR ID Number
 EPA ID Number

JESSICA PETERS (Continued)

1025843878

Off-Site Waste Receipt:	No
Universal Waste Indicator:	Yes
Universal Waste Destination Facility:	Yes
Federal Universal Waste:	No
Active Site Fed-Reg Treatment Storage and Disposal Facility:	Not reported
Active Site Converter Treatment storage and Disposal Facility:	Not reported
Active Site State-Reg Treatment Storage and Disposal Facility:	Not reported
Active Site State-Reg Handler:	---
Federal Facility Indicator:	Not reported
Hazardous Secondary Material Indicator:	N
Sub-Part K Indicator:	Not reported
Commercial TSD Indicator:	No
Treatment Storage and Disposal Type:	Not reported
2018 GPRA Permit Baseline:	Not on the Baseline
2018 GPRA Renewals Baseline:	Not on the Baseline
Permit Renewals Workload Universe:	Not reported
Permit Workload Universe:	Not reported
Permit Progress Universe:	Not reported
Post-Closure Workload Universe:	Not reported
Closure Workload Universe:	Not reported
202 GPRA Corrective Action Baseline:	No
Corrective Action Workload Universe:	No
Subject to Corrective Action Universe:	No
Non-TSDs Where RCRA CA has Been Imposed Universe:	No
TSDs Potentially Subject to CA Under 3004 (u)/(v) Universe:	No
TSDs Only Subject to CA under Discretionary Auth Universe:	No
Corrective Action Priority Ranking:	No NCAPS ranking
Environmental Control Indicator:	No
Institutional Control Indicator:	No
Human Exposure Controls Indicator:	N/A
Groundwater Controls Indicator:	N/A
Operating TSDF Universe:	Not reported
Full Enforcement Universe:	Not reported
Significant Non-Complier Universe:	No
Unaddressed Significant Non-Complier Universe:	No
Addressed Significant Non-Complier Universe:	No
Significant Non-Complier With a Compliance Schedule Universe:	No
Financial Assurance Required:	Not reported
Handler Date of Last Change:	2019-07-29 17:12:41.0
Recognized Trader-Importer:	No
Recognized Trader-Exporter:	No
Importer of Spent Lead Acid Batteries:	No
Exporter of Spent Lead Acid Batteries:	No
Recycler Activity Without Storage:	No
Manifest Broker:	No
Sub-Part P Indicator:	No

Handler - Owner Operator:

Owner/Operator Indicator:	Operator
Owner/Operator Name:	JESSICA PETERS
Legal Status:	Other
Date Became Current:	Not reported
Date Ended Current:	Not reported
Owner/Operator Address:	2273 BAILEY AVENUE
Owner/Operator City,State,Zip:	SAN JOSE, CA 95128
Owner/Operator Telephone:	503-703-9693

Map ID
 Direction
 Distance
 Elevation

MAP FINDINGS

Site

Database(s)

EDR ID Number
 EPA ID Number

JESSICA PETERS (Continued)

1025843878

Owner/Operator Telephone Ext:	Not reported
Owner/Operator Fax:	Not reported
Owner/Operator Email:	Not reported
Owner/Operator Indicator:	Owner
Owner/Operator Name:	JESSICA PETERS
Legal Status:	Other
Date Became Current:	Not reported
Date Ended Current:	Not reported
Owner/Operator Address:	2273 BAILEY AVENUE
Owner/Operator City,State,Zip:	SAN JOSE, CA 95128
Owner/Operator Telephone:	503-703-9693
Owner/Operator Telephone Ext:	Not reported
Owner/Operator Fax:	Not reported
Owner/Operator Email:	Not reported

Historic Generators:

Receive Date:	2019-07-10 00:00:00.0
Handler Name:	JESSICA PETERS
Federal Waste Generator Description:	Not a generator, verified
State District Owner:	Not reported
Large Quantity Handler of Universal Waste:	No
Recognized Trader Importer:	No
Recognized Trader Exporter:	No
Spent Lead Acid Battery Importer:	No
Spent Lead Acid Battery Exporter:	No
Current Record:	Yes
Non Storage Recycler Activity:	Not reported
Electronic Manifest Broker:	Not reported

List of NAICS Codes and Descriptions:

NAICS Code:	56299
NAICS Description:	ALL OTHER WASTE MANAGEMENT SERVICES

Facility Has Received Notices of Violations:

Violations:	No Violations Found
-------------	---------------------

Evaluation Action Summary:

Evaluations:	No Evaluations Found
--------------	----------------------

**G38
 West
 1/8-1/4
 0.159 mi.
 838 ft.**

**HIEU DAO DDS & DAN-THAO NGUYEN DDS
 2040 FOREST AV 1
 SAN JOSE, CA 95128
 Site 5 of 6 in cluster G**

**CERS HAZ WASTE S112345902
 CUPA Listings N/A**

**Relative:
 Higher
 Actual:
 118 ft.**

CERS HAZ WASTE:	
Name:	HIEU DAO DDS & DAN-THAO NGUYEN DDS
Address:	2040 FOREST AV 1
City,State,Zip:	SAN JOSE, CA 95128
Site ID:	36377
CERS ID:	10348885
CERS Description:	Hazardous Waste Generator

Evaluation:

Map ID
Direction
Distance
Elevation

MAP FINDINGS

Site

Database(s)

EDR ID Number
EPA ID Number

HIEU DAO DDS & DAN-THAO NGUYEN DDS (Continued)

S112345902

Eval General Type: Compliance Evaluation Inspection
Eval Date: 01-05-2017
Violations Found: No
Eval Type: Routine done by local agency
Eval Notes: Facility uses digital imaging for all x-rays. No cold sterilization is performed. Facility uses autoclave for sterilization. No denture cleaning or stain removal by chemical means. Amalgam waste is being managed properly. email: docdt9@gmail.com
Eval Division: Santa Clara County Environmental Health
Eval Program: HW
Eval Source: CERS

Affiliation:

Affiliation Type Desc: CUPA District
Entity Name: Santa Clara County Environmental Health
Entity Title: Not reported
Affiliation Address: 1555 Berger Drive, Suite 300
Affiliation City: San Jose
Affiliation State: CA
Affiliation Country: Not reported
Affiliation Zip: 95112-2716
Affiliation Phone: (408) 918-3400

Affiliation Type Desc: Parent Corporation
Entity Name: HIEU DAO DDS & DAN-THAO NGUYEN DDS
Entity Title: Not reported
Affiliation Address: Not reported
Affiliation City: Not reported
Affiliation State: Not reported
Affiliation Country: Not reported
Affiliation Zip: Not reported
Affiliation Phone: Not reported

Affiliation Type Desc: Legal Owner
Entity Name: DAO, HIEU
Entity Title: Not reported
Affiliation Address: 2040 FOREST AV #1
Affiliation City: SAN JOSE
Affiliation State: CA
Affiliation Country: United States
Affiliation Zip: 95128
Affiliation Phone: (408) 993-1008

Affiliation Type Desc: Facility Mailing Address
Entity Name: Mailing Address
Entity Title: Not reported
Affiliation Address: 2040 FOREST AV #1
Affiliation City: SAN JOSE
Affiliation State: CA
Affiliation Country: Not reported
Affiliation Zip: 95128
Affiliation Phone: Not reported

CUPA SANTA CLARA:
Name:

HIEU DAO DDS & DAN-THAO NGUYEN DDS

Map ID
 Direction
 Distance
 Elevation

MAP FINDINGS

Site

Database(s)

EDR ID Number
 EPA ID Number

HIEU DAO DDS & DAN-THAO NGUYEN DDS (Continued)

S112345902

Address: 2040 FOREST AV 1
 City,State,Zip: SAN JOSE, CA 95128
 Region: SANTA CLARA
 PE#: 2240
 Program Description: GENERATES < 10 GAL/YR
 Latitude: 37.32696
 Longitude: -121.934197
 Record ID: PR0381156
 Facility ID: FA0258799

G39
West
1/8-1/4
0.159 mi.
838 ft.

COLORECTAL CLINIC
2040 FOREST AVE STE 8
SAN JOSE, CA 95128

RCRA NonGen / NLR

1024800424
CAL000220067

Site 6 of 6 in cluster G

Relative:
Higher
Actual:
118 ft.

RCRA NonGen / NLR:		
Date Form Received by Agency:		2000-09-26 00:00:00.0
Handler Name:	COLORECTAL CLINIC	
Handler Address:		2040 FOREST AVE STE 8
Handler City,State,Zip:		SAN JOSE, CA 95128-0000
EPA ID:		CAL000220067
Contact Name:		SYLVIA MIRANDA
Contact Address:		2040 FOREST AVE #6
Contact City,State,Zip:		SAN JOSE, CA 95128
Contact Telephone:		408-293-6666
Contact Fax:		408-293-0551
Contact Email:		MIGUELDORIAMD@SBCGLOBAL.NET
Contact Title:		Not reported
EPA Region:		09
Land Type:		Not reported
Federal Waste Generator Description:		Not a generator, verified
Non-Notifier:		Not reported
Biennial Report Cycle:		Not reported
Accessibility:		Not reported
Active Site Indicator:		Handler Activities
State District Owner:		Not reported
State District:		Not reported
Mailing Address:		2040 FOREST AVE #6
Mailing City,State,Zip:		SAN JOSE, CA 95128-0000
Owner Name:		MIGUEL D. DORIA, JR.
Owner Type:		Other
Operator Name:		SYLVIA MIRANDA
Operator Type:		Other
Short-Term Generator Activity:		No
Importer Activity:		No
Mixed Waste Generator:		No
Transporter Activity:		No
Transfer Facility Activity:		No
Recycler Activity with Storage:		No
Small Quantity On-Site Burner Exemption:		No
Smelting Melting and Refining Furnace Exemption:		No
Underground Injection Control:		No
Off-Site Waste Receipt:		No
Universal Waste Indicator:		Yes
Universal Waste Destination Facility:		Yes
Federal Universal Waste:		No
Active Site Fed-Reg Treatment Storage and Disposal Facility:		Not reported

Map ID
 Direction
 Distance
 Elevation

MAP FINDINGS

Site

Database(s)

EDR ID Number
 EPA ID Number

COLORECTAL CLINIC (Continued)

1024800424

Active Site Converter Treatment storage and Disposal Facility:	Not reported
Active Site State-Reg Treatment Storage and Disposal Facility:	Not reported
Active Site State-Reg Handler:	---
Federal Facility Indicator:	Not reported
Hazardous Secondary Material Indicator:	N
Sub-Part K Indicator:	Not reported
Commercial TSD Indicator:	No
Treatment Storage and Disposal Type:	Not reported
2018 GPRA Permit Baseline:	Not on the Baseline
2018 GPRA Renewals Baseline:	Not on the Baseline
Permit Renewals Workload Universe:	Not reported
Permit Workload Universe:	Not reported
Permit Progress Universe:	Not reported
Post-Closure Workload Universe:	Not reported
Closure Workload Universe:	Not reported
202 GPRA Corrective Action Baseline:	No
Corrective Action Workload Universe:	No
Subject to Corrective Action Universe:	No
Non-TSDFs Where RCRA CA has Been Imposed Universe:	No
TSDFs Potentially Subject to CA Under 3004 (u)/(v) Universe:	No
TSDFs Only Subject to CA under Discretionary Auth Universe:	No
Corrective Action Priority Ranking:	No NCAPS ranking
Environmental Control Indicator:	No
Institutional Control Indicator:	No
Human Exposure Controls Indicator:	N/A
Groundwater Controls Indicator:	N/A
Operating TSDF Universe:	Not reported
Full Enforcement Universe:	Not reported
Significant Non-Complier Universe:	No
Unaddressed Significant Non-Complier Universe:	No
Addressed Significant Non-Complier Universe:	No
Significant Non-Complier With a Compliance Schedule Universe:	No
Financial Assurance Required:	Not reported
Handler Date of Last Change:	2018-09-05 15:45:14.0
Recognized Trader-Importer:	No
Recognized Trader-Exporter:	No
Importer of Spent Lead Acid Batteries:	No
Exporter of Spent Lead Acid Batteries:	No
Recycler Activity Without Storage:	No
Manifest Broker:	No
Sub-Part P Indicator:	No

Handler - Owner Operator:

Owner/Operator Indicator:	Owner
Owner/Operator Name:	MIGUEL D. DORIA, JR.
Legal Status:	Other
Date Became Current:	Not reported
Date Ended Current:	Not reported
Owner/Operator Address:	2040 FOREST AVE #6
Owner/Operator City,State,Zip:	SAN JOSE, CA 95128-0000
Owner/Operator Telephone:	408-293-6666
Owner/Operator Telephone Ext:	Not reported
Owner/Operator Fax:	Not reported
Owner/Operator Email:	Not reported

Owner/Operator Indicator: Operator

Map ID
Direction
Distance
Elevation

MAP FINDINGS

Site

Database(s)

EDR ID Number
EPA ID Number

COLORECTAL CLINIC (Continued)

1024800424

Owner/Operator Name: SYLVIA MIRANDA
Legal Status: Other
Date Became Current: Not reported
Date Ended Current: Not reported
Owner/Operator Address: 2040 FOREST AVE #6
Owner/Operator City,State,Zip: SAN JOSE, CA 95128
Owner/Operator Telephone: 408-293-6666
Owner/Operator Telephone Ext: Not reported
Owner/Operator Fax: Not reported
Owner/Operator Email: Not reported

Historic Generators:

Receive Date: 2000-09-26 00:00:00.0
Handler Name: COLORECTAL CLINIC
Federal Waste Generator Description: Not a generator, verified
State District Owner: Not reported
Large Quantity Handler of Universal Waste: No
Recognized Trader Importer: No
Recognized Trader Exporter: No
Spent Lead Acid Battery Importer: No
Spent Lead Acid Battery Exporter: No
Current Record: Yes
Non Storage Recycler Activity: Not reported
Electronic Manifest Broker: Not reported

List of NAICS Codes and Descriptions:

NAICS Code: 6211
NAICS Description: OFFICES OF PHYSICIANS

Facility Has Received Notices of Violations:

Violations: No Violations Found

Evaluation Action Summary:

Evaluations: No Evaluations Found

H40
SSW
1/8-1/4
0.173 mi.
914 ft.

D&G DAVIS AUTO REPAIR
55 N BASCOM AV
SAN JOSE, CA 95128

CUPA Listings S121470002
N/A

Site 1 of 22 in cluster H

Relative:
Higher
Actual:
121 ft.

CUPA SANTA CLARA:
Name: D&G DAVIS AUTO REPAIR
Address: 55 N BASCOM AV
City,State,Zip: SAN JOSE, CA 95128
Region: SANTA CLARA
PE#: 2205
Program Description: GENERATES 100 KG YR TO <5 TONS/YR
Latitude: 37.323973
Longitude: -121.932129
Record ID: PR0315536
Facility ID: FA0210010

Map ID
Direction
Distance
Elevation

MAP FINDINGS

Site

Database(s)

EDR ID Number
EPA ID Number

H41
SSW
1/8-1/4
0.173 mi.
914 ft.

D G AUTO REPAIR
55 BASCOM AVE
SAN JOSE, CA 95132
Site 2 of 22 in cluster H

SWEEPS UST **S106925100**
N/A

Relative:
Higher
Actual:
121 ft.

SWEEPS UST:
Name: D G AUTO REPAIR
Address: 55 BASCOM AVE
City: SAN JOSE
Status: Not reported
Comp Number: 200747
Number: Not reported
Board Of Equalization: Not reported
Referral Date: Not reported
Action Date: Not reported
Created Date: Not reported
Owner Tank Id: Not reported
SWRCB Tank Id: 43-000-200747-000001
Tank Status: Not reported
Capacity: 1000
Active Date: Not reported
Tank Use: M.V. FUEL
STG: PRODUCT
Content: REG UNLEADED
Number Of Tanks: 2

Name: D G AUTO REPAIR
Address: 55 BASCOM AVE
City: SAN JOSE
Status: Not reported
Comp Number: 200747
Number: Not reported
Board Of Equalization: Not reported
Referral Date: Not reported
Action Date: Not reported
Created Date: Not reported
Owner Tank Id: Not reported
SWRCB Tank Id: 43-000-200747-000002
Tank Status: Not reported
Capacity: 500
Active Date: Not reported
Tank Use: OIL
STG: WASTE
Content: WASTE OIL
Number Of Tanks: Not reported

H42
SSW
1/8-1/4
0.173 mi.
914 ft.

AL'S RENT-A-CAR
55 N BASCOM AVE
SAN JOSE, CA 95128
Site 3 of 22 in cluster H

SWEEPS UST **U001602952**
HIST UST **N/A**

Relative:
Higher
Actual:
121 ft.

SWEEPS UST:
Name: D & G AUTO REPAIR
Address: 55 N BASCOM AVE
City: SAN JOSE
Status: Active
Comp Number: 403705
Number: 9

Map ID
Direction
Distance
Elevation

MAP FINDINGS

Site

Database(s)

EDR ID Number
EPA ID Number

AL'S RENT-A-CAR (Continued)

U001602952

Board Of Equalization: Not reported
Referral Date: 09-30-92
Action Date: 09-08-92
Created Date: 02-29-88
Owner Tank Id: Not reported
SWRCB Tank Id: 43-060-403705-000002
Tank Status: A
Capacity: 1000
Active Date: Not reported
Tank Use: M.V. FUEL
STG: P
Content: REG UNLEADED
Number Of Tanks: Not reported

Name: D & G AUTO REPAIR
Address: 55 N BASCOM AVE
City: SAN JOSE
Status: Active
Comp Number: 403705
Number: 9
Board Of Equalization: Not reported
Referral Date: 09-30-92
Action Date: 09-08-92
Created Date: 02-29-88
Owner Tank Id: Not reported
SWRCB Tank Id: 43-060-403705-000003
Tank Status: A
Capacity: OIL
Active Date: Not reported
Tank Use: W
STG: Not reported
Content: Not reported
Number Of Tanks: Not reported

Name: D & G AUTO REPAIR
Address: 55 N BASCOM AVE
City: SAN JOSE
Status: Active
Comp Number: 403705
Number: 9
Board Of Equalization: Not reported
Referral Date: 09-30-92
Action Date: 09-08-92
Created Date: 02-29-88
Owner Tank Id: Not reported
SWRCB Tank Id: 43-060-403705-000001
Tank Status: A
Capacity: 1000
Active Date: Not reported
Tank Use: M.V. FUEL
STG: P
Content: REG UNLEADED
Number Of Tanks: 3

HIST UST:

Name: AL'S RENT-A-CAR
Address: 55 N BASCOM AVE

Map ID
 Direction
 Distance
 Elevation

MAP FINDINGS

Site

Database(s)

EDR ID Number
 EPA ID Number

AL'S RENT-A-CAR (Continued)

U001602952

City,State,Zip: SAN JOSE, CA 95128
 File Number: Not reported
 URL: Not reported
 Region: STATE
 Facility ID: 0000006908
 Facility Type: Other
 Other Type: CAR RENTAL
 Contact Name: OWNER
 Telephone: 4082920686
 Owner Name: EUSEBIO H. ALCANTAR
 Owner Address: 55 NO. BASCOM AV.
 Owner City,St,Zip: SAN JOSE, CA 95128
 Total Tanks: 0003

Tank Num: 001
 Container Num: 1
 Year Installed: Not reported
 Tank Capacity: 00000000
 Tank Used for: PRODUCT
 Type of Fuel: REGULAR
 Container Construction Thickness: Not reported
 Leak Detection: None

Tank Num: 002
 Container Num: 2
 Year Installed: Not reported
 Tank Capacity: 00000000
 Tank Used for: WASTE
 Type of Fuel: WASTE OIL
 Container Construction Thickness: Not reported
 Leak Detection: Not reported

Tank Num: 003
 Container Num: 1
 Year Installed: Not reported
 Tank Capacity: 00000550
 Tank Used for: PRODUCT
 Type of Fuel: UNLEADED
 Container Construction Thickness: Not reported
 Leak Detection: Stock Inventor

H43
SSW
1/8-1/4
0.191 mi.
1010 ft.

JENNIFER JOHANSON
2259 CECIL AVE.
SAN JOSE, CA 95128
Site 4 of 22 in cluster H

RCRA NonGen / NLR 1024772052
CAC002991965

Relative:
Higher
Actual:
122 ft.

RCRA NonGen / NLR:
 Date Form Received by Agency: 2018-12-06 00:00:00.0
 Handler Name: JENNIFER JOHANSON
 Handler Address: 2259 CECIL AVE.
 Handler City,State,Zip: SAN JOSE, CA 95128
 EPA ID: CAC002991965
 Contact Name: JENNIFER JOHANSON
 Contact Address: 2259 CECIL AVE.
 Contact City,State,Zip: SAN JOSE, CA 95128
 Contact Telephone: 408-691-4402
 Contact Fax: Not reported

Map ID
 Direction
 Distance
 Elevation

MAP FINDINGS

Site

Database(s)

EDR ID Number
 EPA ID Number

JENNIFER JOHANSON (Continued)

1024772052

Contact Email:	LILIAN.RAMOS@SYNERGYCOMPANIES.ORG
Contact Title:	Not reported
EPA Region:	09
Land Type:	Not reported
Federal Waste Generator Description:	Not a generator, verified
Non-Notifier:	Not reported
Biennial Report Cycle:	Not reported
Accessibility:	Not reported
Active Site Indicator:	Handler Activities
State District Owner:	Not reported
State District:	Not reported
Mailing Address:	2259 CECIL AVE.
Mailing City,State,Zip:	SAN JOSE, CA 95128
Owner Name:	JENNIFER JOHANSON
Owner Type:	Other
Operator Name:	JENNIFER JOHANSON
Operator Type:	Other
Short-Term Generator Activity:	No
Importer Activity:	No
Mixed Waste Generator:	No
Transporter Activity:	No
Transfer Facility Activity:	No
Recycler Activity with Storage:	No
Small Quantity On-Site Burner Exemption:	No
Smelting Melting and Refining Furnace Exemption:	No
Underground Injection Control:	No
Off-Site Waste Receipt:	No
Universal Waste Indicator:	Yes
Universal Waste Destination Facility:	Yes
Federal Universal Waste:	No
Active Site Fed-Reg Treatment Storage and Disposal Facility:	Not reported
Active Site Converter Treatment storage and Disposal Facility:	Not reported
Active Site State-Reg Treatment Storage and Disposal Facility:	Not reported
Active Site State-Reg Handler:	---
Federal Facility Indicator:	Not reported
Hazardous Secondary Material Indicator:	N
Sub-Part K Indicator:	Not reported
Commercial TSD Indicator:	No
Treatment Storage and Disposal Type:	Not reported
2018 GPRA Permit Baseline:	Not on the Baseline
2018 GPRA Renewals Baseline:	Not on the Baseline
Permit Renewals Workload Universe:	Not reported
Permit Workload Universe:	Not reported
Permit Progress Universe:	Not reported
Post-Closure Workload Universe:	Not reported
Closure Workload Universe:	Not reported
202 GPRA Corrective Action Baseline:	No
Corrective Action Workload Universe:	No
Subject to Corrective Action Universe:	No
Non-TSDFs Where RCRA CA has Been Imposed Universe:	No
TSDFs Potentially Subject to CA Under 3004 (u)/(v) Universe:	No
TSDFs Only Subject to CA under Discretionary Auth Universe:	No
Corrective Action Priority Ranking:	No NCAPS ranking
Environmental Control Indicator:	No
Institutional Control Indicator:	No
Human Exposure Controls Indicator:	N/A
Groundwater Controls Indicator:	N/A

Map ID
 Direction
 Distance
 Elevation

MAP FINDINGS

Site

Database(s)

EDR ID Number
 EPA ID Number

JENNIFER JOHANSON (Continued)

1024772052

Operating TSDF Universe:	Not reported
Full Enforcement Universe:	Not reported
Significant Non-Complier Universe:	No
Unaddressed Significant Non-Complier Universe:	No
Addressed Significant Non-Complier Universe:	No
Significant Non-Complier With a Compliance Schedule Universe:	No
Financial Assurance Required:	Not reported
Handler Date of Last Change:	2018-12-20 13:52:05.0
Recognized Trader-Importer:	No
Recognized Trader-Exporter:	No
Importer of Spent Lead Acid Batteries:	No
Exporter of Spent Lead Acid Batteries:	No
Recycler Activity Without Storage:	No
Manifest Broker:	No
Sub-Part P Indicator:	No

Handler - Owner Operator:

Owner/Operator Indicator:	Operator
Owner/Operator Name:	JENNIFER JOHANSON
Legal Status:	Other
Date Became Current:	Not reported
Date Ended Current:	Not reported
Owner/Operator Address:	2259 CECIL AVE.
Owner/Operator City,State,Zip:	SAN JOSE, CA 95128
Owner/Operator Telephone:	408-691-4402
Owner/Operator Telephone Ext:	Not reported
Owner/Operator Fax:	Not reported
Owner/Operator Email:	Not reported

Owner/Operator Indicator:	Owner
Owner/Operator Name:	JENNIFER JOHANSON
Legal Status:	Other
Date Became Current:	Not reported
Date Ended Current:	Not reported
Owner/Operator Address:	2259 CECIL AVE.
Owner/Operator City,State,Zip:	SAN JOSE, CA 95128
Owner/Operator Telephone:	408-691-4402
Owner/Operator Telephone Ext:	Not reported
Owner/Operator Fax:	Not reported
Owner/Operator Email:	Not reported

Historic Generators:

Receive Date:	2018-12-06 00:00:00.0
Handler Name:	JENNIFER JOHANSON
Federal Waste Generator Description:	Not a generator, verified
State District Owner:	Not reported
Large Quantity Handler of Universal Waste:	No
Recognized Trader Importer:	No
Recognized Trader Exporter:	No
Spent Lead Acid Battery Importer:	No
Spent Lead Acid Battery Exporter:	No
Current Record:	Yes
Non Storage Recycler Activity:	Not reported
Electronic Manifest Broker:	Not reported

Map ID
 Direction
 Distance
 Elevation

MAP FINDINGS

Site

Database(s)

EDR ID Number
 EPA ID Number

JENNIFER JOHANSON (Continued)

1024772052

List of NAICS Codes and Descriptions:

NAICS Code: 56299
 NAICS Description: ALL OTHER WASTE MANAGEMENT SERVICES

Facility Has Received Notices of Violations:

Violations: No Violations Found

Evaluation Action Summary:

Evaluations: No Evaluations Found

44
NE
1/8-1/4
0.191 mi.
1011 ft.

YAN HUANG
1764 TOPEKA AVE
SAN JOSE, CA 95126

RCRA NonGen / NLR

1025863567
CAC003044344

Relative:
Lower
Actual:
110 ft.

RCRA NonGen / NLR:		
Date Form Received by Agency:		2019-11-21 00:00:00.0
Handler Name:	YAN HUANG	
Handler Address:		1764 TOPEKA AVE
Handler City,State,Zip:		SAN JOSE, CA 95126
EPA ID:		CAC003044344
Contact Name:		YAN HUANG
Contact Address:		1764 TOPEKA AVE
Contact City,State,Zip:		SAN JOSE, CA 95126
Contact Telephone:		651-347-7250
Contact Fax:		Not reported
Contact Email:		SHACARRAHENDERSON@ALLIANCE-ENVIRO.COM
Contact Title:		Not reported
EPA Region:		09
Land Type:		Not reported
Federal Waste Generator Description:		Not a generator, verified
Non-Notifier:		Not reported
Biennial Report Cycle:		Not reported
Accessibility:		Not reported
Active Site Indicator:		Not reported
State District Owner:		Not reported
State District:		Not reported
Mailing Address:		1764 TOPEKA AVE
Mailing City,State,Zip:		SAN JOSE, CA 95126
Owner Name:		YAN HUANG
Owner Type:		Other
Operator Name:		YAN HUANG
Operator Type:		Other
Short-Term Generator Activity:		No
Importer Activity:		No
Mixed Waste Generator:		No
Transporter Activity:		No
Transfer Facility Activity:		No
Recycler Activity with Storage:		No
Small Quantity On-Site Burner Exemption:		No
Smelting Melting and Refining Furnace Exemption:		No
Underground Injection Control:		No
Off-Site Waste Receipt:		No
Universal Waste Indicator:		No

Map ID
 Direction
 Distance
 Elevation

MAP FINDINGS

Site

Database(s)

EDR ID Number
 EPA ID Number

YAN HUANG (Continued)

1025863567

Universal Waste Destination Facility:	No
Federal Universal Waste:	No
Active Site Fed-Reg Treatment Storage and Disposal Facility:	Not reported
Active Site Converter Treatment storage and Disposal Facility:	Not reported
Active Site State-Reg Treatment Storage and Disposal Facility:	Not reported
Active Site State-Reg Handler:	---
Federal Facility Indicator:	Not reported
Hazardous Secondary Material Indicator:	N
Sub-Part K Indicator:	Not reported
Commercial TSD Indicator:	No
Treatment Storage and Disposal Type:	Not reported
2018 GPRA Permit Baseline:	Not on the Baseline
2018 GPRA Renewals Baseline:	Not on the Baseline
Permit Renewals Workload Universe:	Not reported
Permit Workload Universe:	Not reported
Permit Progress Universe:	Not reported
Post-Closure Workload Universe:	Not reported
Closure Workload Universe:	Not reported
202 GPRA Corrective Action Baseline:	No
Corrective Action Workload Universe:	No
Subject to Corrective Action Universe:	No
Non-TSDFs Where RCRA CA has Been Imposed Universe:	No
TSDFs Potentially Subject to CA Under 3004 (u)/(v) Universe:	No
TSDFs Only Subject to CA under Discretionary Auth Universe:	No
Corrective Action Priority Ranking:	No NCAPS ranking
Environmental Control Indicator:	No
Institutional Control Indicator:	No
Human Exposure Controls Indicator:	N/A
Groundwater Controls Indicator:	N/A
Operating TSDF Universe:	Not reported
Full Enforcement Universe:	Not reported
Significant Non-Complier Universe:	No
Unaddressed Significant Non-Complier Universe:	No
Addressed Significant Non-Complier Universe:	No
Significant Non-Complier With a Compliance Schedule Universe:	No
Financial Assurance Required:	Not reported
Handler Date of Last Change:	2019-11-22 19:29:08.0
Recognized Trader-Importer:	No
Recognized Trader-Exporter:	No
Importer of Spent Lead Acid Batteries:	No
Exporter of Spent Lead Acid Batteries:	No
Recycler Activity Without Storage:	No
Manifest Broker:	No
Sub-Part P Indicator:	No

Handler - Owner Operator:

Owner/Operator Indicator:	Operator
Owner/Operator Name:	YAN HUANG
Legal Status:	Other
Date Became Current:	Not reported
Date Ended Current:	Not reported
Owner/Operator Address:	1764 TOPEKA AVE
Owner/Operator City,State,Zip:	SAN JOSE, CA 95126
Owner/Operator Telephone:	651-347-7250
Owner/Operator Telephone Ext:	Not reported
Owner/Operator Fax:	Not reported

Map ID
 Direction
 Distance
 Elevation

MAP FINDINGS

Site

Database(s)

EDR ID Number
 EPA ID Number

YAN HUANG (Continued)

1025863567

Owner/Operator Email: Not reported

Owner/Operator Indicator: Owner
 Owner/Operator Name: YAN HUANG
 Legal Status: Other
 Date Became Current: Not reported
 Date Ended Current: Not reported
 Owner/Operator Address: 1764 TOPEKA AVE
 Owner/Operator City,State,Zip: SAN JOSE, CA 95126
 Owner/Operator Telephone: 651-347-7250
 Owner/Operator Telephone Ext: Not reported
 Owner/Operator Fax: Not reported
 Owner/Operator Email: Not reported

Historic Generators:
 Receive Date: 2019-11-21 00:00:00.0
 Handler Name: YAN HUANG
 Federal Waste Generator Description: Not a generator, verified
 State District Owner: Not reported
 Large Quantity Handler of Universal Waste: No
 Recognized Trader Importer: No
 Recognized Trader Exporter: No
 Spent Lead Acid Battery Importer: No
 Spent Lead Acid Battery Exporter: No
 Current Record: Yes
 Non Storage Recycler Activity: Not reported
 Electronic Manifest Broker: Not reported

List of NAICS Codes and Descriptions:
 NAICS Code: 56299
 NAICS Description: ALL OTHER WASTE MANAGEMENT SERVICES

Facility Has Received Notices of Violations:
 Violations: No Violations Found

Evaluation Action Summary:
 Evaluations: No Evaluations Found

**I45
 NE
 1/8-1/4
 0.192 mi.
 1016 ft.**

**OH, MYEONG
 1766 NAGLEE AVENUE
 SAN JOSE, CA 95126
 Site 1 of 2 in cluster I**

RCRA NonGen / NLR

**1026483901
 CAC003089985**

**Relative:
 Lower
 Actual:
 109 ft.**

RCRA NonGen / NLR:
 Date Form Received by Agency: 2020-10-26 00:00:00.0
 Handler Name: OH, MYEONG
 Handler Address: 1766 NAGLEE AVENUE
 Handler City,State,Zip: SAN JOSE, CA 95126
 EPA ID: CAC003089985
 Contact Name: OH, MYEONG
 Contact Address: 1766 NAGLEE AVENUE
 Contact City,State,Zip: SAN JOSE, CA 95126
 Contact Telephone: 650-400-4440
 Contact Fax: 510-651-7702

Map ID
 Direction
 Distance
 Elevation

MAP FINDINGS

Site

Database(s)

EDR ID Number
 EPA ID Number

OH, MYEONG (Continued)

1026483901

Contact Email:	MICKIEL@PWSEI.COM
Contact Title:	Not reported
EPA Region:	09
Land Type:	Not reported
Federal Waste Generator Description:	Not a generator, verified
Non-Notifier:	Not reported
Biennial Report Cycle:	Not reported
Accessibility:	Not reported
Active Site Indicator:	Not reported
State District Owner:	Not reported
State District:	Not reported
Mailing Address:	1766 NAGLEE AVENUE
Mailing City, State, Zip:	SAN JOSE, CA 95126
Owner Name:	OH, MYEONG
Owner Type:	Other
Operator Name:	OH, MYEONG
Operator Type:	Other
Short-Term Generator Activity:	No
Importer Activity:	No
Mixed Waste Generator:	No
Transporter Activity:	No
Transfer Facility Activity:	No
Recycler Activity with Storage:	No
Small Quantity On-Site Burner Exemption:	No
Smelting Melting and Refining Furnace Exemption:	No
Underground Injection Control:	No
Off-Site Waste Receipt:	No
Universal Waste Indicator:	No
Universal Waste Destination Facility:	No
Federal Universal Waste:	No
Active Site Fed-Reg Treatment Storage and Disposal Facility:	Not reported
Active Site Converter Treatment storage and Disposal Facility:	Not reported
Active Site State-Reg Treatment Storage and Disposal Facility:	Not reported
Active Site State-Reg Handler:	---
Federal Facility Indicator:	Not reported
Hazardous Secondary Material Indicator:	N
Sub-Part K Indicator:	Not reported
Commercial TSD Indicator:	No
Treatment Storage and Disposal Type:	Not reported
2018 GPRA Permit Baseline:	Not on the Baseline
2018 GPRA Renewals Baseline:	Not on the Baseline
Permit Renewals Workload Universe:	Not reported
Permit Workload Universe:	Not reported
Permit Progress Universe:	Not reported
Post-Closure Workload Universe:	Not reported
Closure Workload Universe:	Not reported
202 GPRA Corrective Action Baseline:	No
Corrective Action Workload Universe:	No
Subject to Corrective Action Universe:	No
Non-TSDs Where RCRA CA has Been Imposed Universe:	No
TSDs Potentially Subject to CA Under 3004 (u)/(v) Universe:	No
TSDs Only Subject to CA under Discretionary Auth Universe:	No
Corrective Action Priority Ranking:	No NCAPS ranking
Environmental Control Indicator:	No
Institutional Control Indicator:	No
Human Exposure Controls Indicator:	N/A
Groundwater Controls Indicator:	N/A

Map ID
Direction
Distance
Elevation

MAP FINDINGS

Site

Database(s)

EDR ID Number
EPA ID Number

OH, MYEONG (Continued)

1026483901

Operating TSDF Universe:	Not reported
Full Enforcement Universe:	Not reported
Significant Non-Complier Universe:	No
Unaddressed Significant Non-Complier Universe:	No
Addressed Significant Non-Complier Universe:	No
Significant Non-Complier With a Compliance Schedule Universe:	No
Financial Assurance Required:	Not reported
Handler Date of Last Change:	2020-11-06 21:05:51.0
Recognized Trader-Importer:	No
Recognized Trader-Exporter:	No
Importer of Spent Lead Acid Batteries:	No
Exporter of Spent Lead Acid Batteries:	No
Recycler Activity Without Storage:	No
Manifest Broker:	No
Sub-Part P Indicator:	No

Handler - Owner Operator:

Owner/Operator Indicator:	Operator
Owner/Operator Name:	OH, MYEONG
Legal Status:	Other
Date Became Current:	Not reported
Date Ended Current:	Not reported
Owner/Operator Address:	1766 NAGLEE AVENUE
Owner/Operator City,State,Zip:	SAN JOSE, CA 95126
Owner/Operator Telephone:	650-400-4440
Owner/Operator Telephone Ext:	Not reported
Owner/Operator Fax:	Not reported
Owner/Operator Email:	Not reported

Owner/Operator Indicator:	Owner
Owner/Operator Name:	OH, MYEONG
Legal Status:	Other
Date Became Current:	Not reported
Date Ended Current:	Not reported
Owner/Operator Address:	1766 NAGLEE AVENUE
Owner/Operator City,State,Zip:	SAN JOSE, CA 95126
Owner/Operator Telephone:	650-400-4440
Owner/Operator Telephone Ext:	Not reported
Owner/Operator Fax:	Not reported
Owner/Operator Email:	Not reported

Historic Generators:

Receive Date:	2020-10-26 00:00:00.0
Handler Name:	OH, MYEONG
Federal Waste Generator Description:	Not a generator, verified
State District Owner:	Not reported
Large Quantity Handler of Universal Waste:	No
Recognized Trader Importer:	No
Recognized Trader Exporter:	No
Spent Lead Acid Battery Importer:	No
Spent Lead Acid Battery Exporter:	No
Current Record:	Yes
Non Storage Recycler Activity:	Not reported
Electronic Manifest Broker:	Not reported

Map ID
 Direction
 Distance
 Elevation

MAP FINDINGS

Site

Database(s)

EDR ID Number
 EPA ID Number

OH, MYEONG (Continued)

1026483901

List of NAICS Codes and Descriptions:

NAICS Code: 56299
 NAICS Description: ALL OTHER WASTE MANAGEMENT SERVICES

Facility Has Received Notices of Violations:

Violations: No Violations Found

Evaluation Action Summary:

Evaluations: No Evaluations Found

46
NNE
1/8-1/4
0.193 mi.
1020 ft.

JEFF & SONIA COOK
1802 MCDANIEL AVE.
SAN JOSE, CA 95126

RCRA NonGen / NLR

1026469234
CAC003074689

Relative:
Lower
Actual:
109 ft.

RCRA NonGen / NLR:
 Date Form Received by Agency: 2020-07-14 00:00:00.0
 Handler Name: JEFF & SONIA COOK
 Handler Address: 1802 MCDANIEL AVE.
 Handler City,State,Zip: SAN JOSE, CA 95126
 EPA ID: CAC003074689
 Contact Name: JEFF & SONIA COOK
 Contact Address: 1802 MCDANIEL AVE.
 Contact City,State,Zip: SAN JOSE, CA 95126
 Contact Telephone: 408-618-1321
 Contact Fax: Not reported
 Contact Email: NATALY.RIVERA@SYNERGYCOMPANIES.ORG
 Contact Title: Not reported
 EPA Region: 09
 Land Type: Not reported
 Federal Waste Generator Description: Not a generator, verified
 Non-Notifier: Not reported
 Biennial Report Cycle: Not reported
 Accessibility: Not reported
 Active Site Indicator: Not reported
 State District Owner: Not reported
 State District: Not reported
 Mailing Address: 1802 MCDANIEL AVE.
 Mailing City,State,Zip: SAN JOSE, CA 95126
 Owner Name: JEFF & SONIA COOK
 Owner Type: Other
 Operator Name: JEFF & SONIA COOK
 Operator Type: Other
 Short-Term Generator Activity: No
 Importer Activity: No
 Mixed Waste Generator: No
 Transporter Activity: No
 Transfer Facility Activity: No
 Recycler Activity with Storage: No
 Small Quantity On-Site Burner Exemption: No
 Smelting Melting and Refining Furnace Exemption: No
 Underground Injection Control: No
 Off-Site Waste Receipt: No
 Universal Waste Indicator: No

Map ID
 Direction
 Distance
 Elevation

MAP FINDINGS

Site

Database(s)

EDR ID Number
 EPA ID Number

JEFF & SONIA COOK (Continued)

1026469234

Universal Waste Destination Facility:	No
Federal Universal Waste:	No
Active Site Fed-Reg Treatment Storage and Disposal Facility:	Not reported
Active Site Converter Treatment storage and Disposal Facility:	Not reported
Active Site State-Reg Treatment Storage and Disposal Facility:	Not reported
Active Site State-Reg Handler:	---
Federal Facility Indicator:	Not reported
Hazardous Secondary Material Indicator:	N
Sub-Part K Indicator:	Not reported
Commercial TSD Indicator:	No
Treatment Storage and Disposal Type:	Not reported
2018 GPRA Permit Baseline:	Not on the Baseline
2018 GPRA Renewals Baseline:	Not on the Baseline
Permit Renewals Workload Universe:	Not reported
Permit Workload Universe:	Not reported
Permit Progress Universe:	Not reported
Post-Closure Workload Universe:	Not reported
Closure Workload Universe:	Not reported
202 GPRA Corrective Action Baseline:	No
Corrective Action Workload Universe:	No
Subject to Corrective Action Universe:	No
Non-TSDFs Where RCRA CA has Been Imposed Universe:	No
TSDFs Potentially Subject to CA Under 3004 (u)/(v) Universe:	No
TSDFs Only Subject to CA under Discretionary Auth Universe:	No
Corrective Action Priority Ranking:	No NCAPS ranking
Environmental Control Indicator:	No
Institutional Control Indicator:	No
Human Exposure Controls Indicator:	N/A
Groundwater Controls Indicator:	N/A
Operating TSDF Universe:	Not reported
Full Enforcement Universe:	Not reported
Significant Non-Complier Universe:	No
Unaddressed Significant Non-Complier Universe:	No
Addressed Significant Non-Complier Universe:	No
Significant Non-Complier With a Compliance Schedule Universe:	No
Financial Assurance Required:	Not reported
Handler Date of Last Change:	2020-08-14 15:09:02.0
Recognized Trader-Importer:	No
Recognized Trader-Exporter:	No
Importer of Spent Lead Acid Batteries:	No
Exporter of Spent Lead Acid Batteries:	No
Recycler Activity Without Storage:	No
Manifest Broker:	No
Sub-Part P Indicator:	No

Handler - Owner Operator:

Owner/Operator Indicator:	Owner
Owner/Operator Name:	JEFF & SONIA COOK
Legal Status:	Other
Date Became Current:	Not reported
Date Ended Current:	Not reported
Owner/Operator Address:	1802 MCDANIEL AVE.
Owner/Operator City,State,Zip:	SAN JOSE, CA 95126
Owner/Operator Telephone:	408-618-1321
Owner/Operator Telephone Ext:	Not reported
Owner/Operator Fax:	Not reported

Map ID
 Direction
 Distance
 Elevation

MAP FINDINGS

Site

Database(s)

EDR ID Number
 EPA ID Number

JEFF & SONIA COOK (Continued)

1026469234

Owner/Operator Email:	Not reported
Owner/Operator Indicator:	Operator
Owner/Operator Name:	JEFF & SONIA COOK
Legal Status:	Other
Date Became Current:	Not reported
Date Ended Current:	Not reported
Owner/Operator Address:	1802 MCDANIEL AVE.
Owner/Operator City,State,Zip:	SAN JOSE, CA 95126
Owner/Operator Telephone:	408-618-1321
Owner/Operator Telephone Ext:	Not reported
Owner/Operator Fax:	Not reported
Owner/Operator Email:	Not reported
Historic Generators:	
Receive Date:	2020-07-14 00:00:00.0
Handler Name:	JEFF & SONIA COOK
Federal Waste Generator Description:	Not a generator, verified
State District Owner:	Not reported
Large Quantity Handler of Universal Waste:	No
Recognized Trader Importer:	No
Recognized Trader Exporter:	No
Spent Lead Acid Battery Importer:	No
Spent Lead Acid Battery Exporter:	No
Current Record:	Yes
Non Storage Recycler Activity:	Not reported
Electronic Manifest Broker:	Not reported
List of NAICS Codes and Descriptions:	
NAICS Code:	56299
NAICS Description:	ALL OTHER WASTE MANAGEMENT SERVICES
Facility Has Received Notices of Violations:	
Violations:	No Violations Found
Evaluation Action Summary:	
Evaluations:	No Evaluations Found

J47
West
1/8-1/4
0.204 mi.
1077 ft.

LEO H BOGER DDS INC
2074 FOREST AVE
SAN JOSE, CA 95128
Site 1 of 11 in cluster J

RCRA NonGen / NLR **1024792212**
CAL000117301

Relative:
Higher
Actual:
118 ft.

RCRA NonGen / NLR:	
Date Form Received by Agency:	1994-01-19 00:00:00.0
Handler Name:	LEO H BOGER DDS INC
Handler Address:	2074 FOREST AVE
Handler City,State,Zip:	SAN JOSE, CA 95128-0000
EPA ID:	CAL000117301
Contact Name:	LEO H. BOGER
Contact Address:	2074 FOREST AVE STE#3
Contact City,State,Zip:	SAN JOSE, CA 95128
Contact Telephone:	408-286-3229
Contact Fax:	408-286-0124

Map ID
 Direction
 Distance
 Elevation

MAP FINDINGS

Site

Database(s)

EDR ID Number
 EPA ID Number

LEO H BOGER DDS INC (Continued)

1024792212

Contact Email:	BOGERSMILE@GMAIL.COM
Contact Title:	Not reported
EPA Region:	09
Land Type:	Not reported
Federal Waste Generator Description:	Not a generator, verified
Non-Notifier:	Not reported
Biennial Report Cycle:	Not reported
Accessibility:	Not reported
Active Site Indicator:	Handler Activities
State District Owner:	Not reported
State District:	Not reported
Mailing Address:	2074 FOREST AVE STE 3
Mailing City,State,Zip:	SAN JOSE, CA 95128-0000
Owner Name:	LEO H BOGER DDS INC
Owner Type:	Other
Operator Name:	LEO H. BOGER
Operator Type:	Other
Short-Term Generator Activity:	No
Importer Activity:	No
Mixed Waste Generator:	No
Transporter Activity:	No
Transfer Facility Activity:	No
Recycler Activity with Storage:	No
Small Quantity On-Site Burner Exemption:	No
Smelting Melting and Refining Furnace Exemption:	No
Underground Injection Control:	No
Off-Site Waste Receipt:	No
Universal Waste Indicator:	Yes
Universal Waste Destination Facility:	Yes
Federal Universal Waste:	No
Active Site Fed-Reg Treatment Storage and Disposal Facility:	Not reported
Active Site Converter Treatment storage and Disposal Facility:	Not reported
Active Site State-Reg Treatment Storage and Disposal Facility:	Not reported
Active Site State-Reg Handler:	---
Federal Facility Indicator:	Not reported
Hazardous Secondary Material Indicator:	N
Sub-Part K Indicator:	Not reported
Commercial TSD Indicator:	No
Treatment Storage and Disposal Type:	Not reported
2018 GPRA Permit Baseline:	Not on the Baseline
2018 GPRA Renewals Baseline:	Not on the Baseline
Permit Renewals Workload Universe:	Not reported
Permit Workload Universe:	Not reported
Permit Progress Universe:	Not reported
Post-Closure Workload Universe:	Not reported
Closure Workload Universe:	Not reported
202 GPRA Corrective Action Baseline:	No
Corrective Action Workload Universe:	No
Subject to Corrective Action Universe:	No
Non-TSDFs Where RCRA CA has Been Imposed Universe:	No
TSDFs Potentially Subject to CA Under 3004 (u)/(v) Universe:	No
TSDFs Only Subject to CA under Discretionary Auth Universe:	No
Corrective Action Priority Ranking:	No NCAPS ranking
Environmental Control Indicator:	No
Institutional Control Indicator:	No
Human Exposure Controls Indicator:	N/A
Groundwater Controls Indicator:	N/A

Map ID
Direction
Distance
Elevation

MAP FINDINGS

Site

Database(s)

EDR ID Number
EPA ID Number

LEO H BOGER DDS INC (Continued)

1024792212

Operating TSDF Universe: Not reported
Full Enforcement Universe: Not reported
Significant Non-Complier Universe: No
Unaddressed Significant Non-Complier Universe: No
Addressed Significant Non-Complier Universe: No
Significant Non-Complier With a Compliance Schedule Universe: No
Financial Assurance Required: Not reported
Handler Date of Last Change: 2018-09-05 15:42:42.0
Recognized Trader-Importer: No
Recognized Trader-Exporter: No
Importer of Spent Lead Acid Batteries: No
Exporter of Spent Lead Acid Batteries: No
Recycler Activity Without Storage: No
Manifest Broker: No
Sub-Part P Indicator: No

Handler - Owner Operator:

Owner/Operator Indicator: Owner
Owner/Operator Name: LEO H BOGER DDS INC
Legal Status: Other
Date Became Current: Not reported
Date Ended Current: Not reported
Owner/Operator Address: 2074 FOREST AVE STE 3
Owner/Operator City,State,Zip: SAN JOSE, CA 95128-0000
Owner/Operator Telephone: 408-286-3229
Owner/Operator Telephone Ext: Not reported
Owner/Operator Fax: Not reported
Owner/Operator Email: Not reported

Owner/Operator Indicator: Operator
Owner/Operator Name: LEO H. BOGER
Legal Status: Other
Date Became Current: Not reported
Date Ended Current: Not reported
Owner/Operator Address: 2074 FOREST AVE STE#3
Owner/Operator City,State,Zip: SAN JOSE, CA 95128
Owner/Operator Telephone: 408-286-3229
Owner/Operator Telephone Ext: Not reported
Owner/Operator Fax: Not reported
Owner/Operator Email: Not reported

Historic Generators:

Receive Date: 1994-01-19 00:00:00.0
Handler Name: LEO H BOGER DDS INC
Federal Waste Generator Description: Not a generator, verified
State District Owner: Not reported
Large Quantity Handler of Universal Waste: No
Recognized Trader Importer: No
Recognized Trader Exporter: No
Spent Lead Acid Battery Importer: No
Spent Lead Acid Battery Exporter: No
Current Record: Yes
Non Storage Recycler Activity: Not reported
Electronic Manifest Broker: Not reported

Map ID
 Direction
 Distance
 Elevation

MAP FINDINGS

EDR ID Number
 EPA ID Number

LEO H BOGER DDS INC (Continued)

1024792212

List of NAICS Codes and Descriptions:

NAICS Code: 339114
 NAICS Description: DENTAL EQUIPMENT AND SUPPLIES MANUFACTURING

Facility Has Received Notices of Violations:

Violations: No Violations Found

Evaluation Action Summary:

Evaluations: No Evaluations Found

K48
SSE
1/8-1/4
0.209 mi.
1101 ft.

DOMBROW PROPERTY
48 CLEVELAND ST
SAN JOSE, CA 95118
Site 1 of 6 in cluster K

LUST **S102428876**
HIST LUST **N/A**
HIST CORTESE

Relative:
Higher
Actual:
121 ft.

LUST REG 2:
 Region: 2
 Facility Id: Not reported
 Facility Status: Case Closed
 Case Number: 07S1W13E02f
 How Discovered: Not reported
 Leak Cause: Not reported
 Leak Source: Not reported
 Date Leak Confirmed: Not reported
 Oversight Program: LUST
 Prelim. Site Assessment Workplan Submitted: Not reported
 Preliminary Site Assessment Began: 1/17/1991
 Pollution Characterization Began: Not reported
 Pollution Remediation Plan Submitted: Not reported
 Date Remediation Action Underway: Not reported
 Date Post Remedial Action Monitoring Began: Not reported

LUST SANTA CLARA:

Name: DOMBROW PROPERTY
 Address: 48 CLEVELAND ST
 City,State,Zip: SAN JOSE, CA
 Region: SANTA CLARA
 SCVWD ID: 07S1W13E02F
 Date Closed: 02/19/1991
 EDR Link ID: 07S1W13E02F

LUST:

Name: PRIVATE RESIDENCE
 Address: PRIVATE RESIDENCE
 City,State,Zip: SAN JOSE, CA 95118
 Lead Agency: SANTA CLARA COUNTY LOP
 Case Type: LUST Cleanup Site
 Geo Track: http://geotracker.waterboards.ca.gov/profile_report.asp?global_id=T0608500524
 Global Id: T0608500524
 Latitude: 37.3243045181381
 Longitude: -121.929659843445
 Status: Completed - Case Closed
 Status Date: 02/19/1991

Map ID
Direction
Distance
Elevation

MAP FINDINGS

Site

Database(s)

EDR ID Number
EPA ID Number

DOMBROW PROPERTY (Continued)

S102428876

Case Worker: UST
RB Case Number: Not reported
Local Agency: SANTA CLARA COUNTY LOP
File Location: All Files are on GeoTracker or in the Local Agency Database
Local Case Number: Not reported
Potential Media Affect: Soil
Potential Contaminants of Concern: Gasoline
Site History: Not reported

LUST:

Global Id: T0608500524
Contact Type: Regional Board Caseworker
Contact Name: Regional Water Board
Organization Name: SAN FRANCISCO BAY RWQCB (REGION 2)
Address: 1515 CLAY ST SUITE 1400
City: OAKLAND
Email: Not reported
Phone Number: Not reported

Global Id: T0608500524
Contact Type: Local Agency Caseworker
Contact Name: UST CASE WORKER
Organization Name: SANTA CLARA COUNTY LOP
Address: 1555 Berger Drive, Suite 300
City: SAN JOSE
Email: Not reported
Phone Number: 4089183400

LUST:

Global Id: T0608500524
Action Type: Other
Date: 01/04/1991
Action: Leak Reported

Global Id: T0608500524
Action Type: ENFORCEMENT
Date: 02/05/1991
Action: Notice of Responsibility - #39552

Global Id: T0608500524
Action Type: ENFORCEMENT
Date: 02/19/1991
Action: Closure/No Further Action Letter

Global Id: T0608500524
Action Type: RESPONSE
Date: 01/28/1991
Action: Other Report / Document

Global Id: T0608500524
Action Type: REMEDIATION
Date: 01/04/1991
Action: Excavation

LUST:

Global Id: T0608500524
Status: Open - Case Begin Date

Map ID
Direction
Distance
Elevation

MAP FINDINGS

Site

Database(s)

EDR ID Number
EPA ID Number

DOMBROW PROPERTY (Continued)

S102428876

Status Date: 01/04/1991

Global Id: T0608500524
Status: Open - Site Assessment
Status Date: 01/17/1991

Global Id: T0608500524
Status: Completed - Case Closed
Status Date: 02/19/1991

HIST LUST SANTA CLARA:

Name: Dombrow Property
Address: 48 Cleveland St
City: San Jose
Region: SANTA CLARA
Region Code: 2
SCVWD ID: 07S1W13E02
Oversite Agency: SCVWD
Date Listed: 1991-01-25 00:00:00
Closed Date: 1991-02-19 00:00:00

HIST CORTESE:

edr_fname: DOMBROW PROPERTY
edr_fadd1: 48 CLEVELAND
City,State,Zip: SAN JOSE, CA 95128
Region: CORTESE
Facility County Code: 43
Reg By: LTNKA
Reg Id: 43-0478

H49
SSW
1/8-1/4
0.211 mi.
1114 ft.

ALL TUNE & LUBE
2221 STEVEN CREEK BL 1
SAN JOSE, CA 95128

CUPA Listings S121471799
N/A

Site 5 of 22 in cluster H

Relative:
Higher
Actual:
123 ft.

CUPA SANTA CLARA:
Name: ALL TUNE & LUBE
Address: 2221 STEVEN CREEK BL 1
City,State,Zip: SAN JOSE, CA 95128
Region: SANTA CLARA
PE#: 2205
Program Description: GENERATES 100 KG YR TO <5 TONS/YR
Latitude: 37.323494
Longitude: -121.932979
Record ID: PR0364401
Facility ID: FA0251128

Map ID
Direction
Distance
Elevation

MAP FINDINGS

Site

Database(s)

EDR ID Number
EPA ID Number

H50
SSW
1/8-1/4
0.211 mi.
1114 ft.

AUTO SPORT PROBODY SHOP
2221 STEVENS CREEK BLVD STE A
SAN JOSE, CA 95128

RCRA NonGen / NLR

1024818596
CAL000326275

Site 6 of 22 in cluster H

Relative:
Higher
Actual:
123 ft.

RCRA NonGen / NLR:
Date Form Received by Agency: 2007-10-30 00:00:00.0
Handler Name: AUTO SPORT PROBODY SHOP
Handler Address: 2221 STEVENS CREEK BLVD STE A
Handler City,State,Zip: SAN JOSE, CA 95128-1618
EPA ID: CAL000326275
Contact Name: JEWEL TAYLOR
Contact Address: 2221 STEVENS CREEK BLVD STE A
Contact City,State,Zip: SAN JOSE, CA 95128
Contact Telephone: 408-294-1776
Contact Fax: 408-294-8769
Contact Email: JTAUTOSPORT@GMAIL.COM
Contact Title: Not reported
EPA Region: 09
Land Type: Not reported
Federal Waste Generator Description: Not a generator, verified
Non-Notifier: Not reported
Biennial Report Cycle: Not reported
Accessibility: Not reported
Active Site Indicator: Handler Activities
State District Owner: Not reported
State District: Not reported
Mailing Address: 2221 STEVENS CREEK BLVD STE A
Mailing City,State,Zip: SAN JOSE, CA 95128-1618
Owner Name: JEWEL TAYLOR
Owner Type: Other
Operator Name: JEWEL TAYLOR
Operator Type: Other
Short-Term Generator Activity: No
Importer Activity: No
Mixed Waste Generator: No
Transporter Activity: No
Transfer Facility Activity: No
Recycler Activity with Storage: No
Small Quantity On-Site Burner Exemption: No
Smelting Melting and Refining Furnace Exemption: No
Underground Injection Control: No
Off-Site Waste Receipt: No
Universal Waste Indicator: Yes
Universal Waste Destination Facility: Yes
Federal Universal Waste: No
Active Site Fed-Reg Treatment Storage and Disposal Facility: Not reported
Active Site Converter Treatment storage and Disposal Facility: Not reported
Active Site State-Reg Treatment Storage and Disposal Facility: Not reported
Active Site State-Reg Handler: ---
Federal Facility Indicator: Not reported
Hazardous Secondary Material Indicator: N
Sub-Part K Indicator: Not reported
Commercial TSD Indicator: No
Treatment Storage and Disposal Type: Not reported
2018 GPRA Permit Baseline: Not on the Baseline
2018 GPRA Renewals Baseline: Not on the Baseline
Permit Renewals Workload Universe: Not reported

Map ID
 Direction
 Distance
 Elevation

MAP FINDINGS

Site

Database(s)

EDR ID Number
 EPA ID Number

AUTO SPORT PROBODY SHOP (Continued)

1024818596

Permit Workload Universe:	Not reported
Permit Progress Universe:	Not reported
Post-Closure Workload Universe:	Not reported
Closure Workload Universe:	Not reported
202 GPRA Corrective Action Baseline:	No
Corrective Action Workload Universe:	No
Subject to Corrective Action Universe:	No
Non-TSDFs Where RCRA CA has Been Imposed Universe:	No
TSDFs Potentially Subject to CA Under 3004 (u)/(v) Universe:	No
TSDFs Only Subject to CA under Discretionary Auth Universe:	No
Corrective Action Priority Ranking:	No NCAPS ranking
Environmental Control Indicator:	No
Institutional Control Indicator:	No
Human Exposure Controls Indicator:	N/A
Groundwater Controls Indicator:	N/A
Operating TSDF Universe:	Not reported
Full Enforcement Universe:	Not reported
Significant Non-Complier Universe:	No
Unaddressed Significant Non-Complier Universe:	No
Addressed Significant Non-Complier Universe:	No
Significant Non-Complier With a Compliance Schedule Universe:	No
Financial Assurance Required:	Not reported
Handler Date of Last Change:	2018-09-05 20:29:47.0
Recognized Trader-Importer:	No
Recognized Trader-Exporter:	No
Importer of Spent Lead Acid Batteries:	No
Exporter of Spent Lead Acid Batteries:	No
Recycler Activity Without Storage:	No
Manifest Broker:	No
Sub-Part P Indicator:	No

Handler - Owner Operator:

Owner/Operator Indicator:	Operator
Owner/Operator Name:	JEWEL TAYLOR
Legal Status:	Other
Date Became Current:	Not reported
Date Ended Current:	Not reported
Owner/Operator Address:	2221 STEVENS CREEK BLVD STE A
Owner/Operator City,State,Zip:	SAN JOSE, CA 95128
Owner/Operator Telephone:	408-294-1776
Owner/Operator Telephone Ext:	Not reported
Owner/Operator Fax:	Not reported
Owner/Operator Email:	Not reported

Owner/Operator Indicator:	Owner
Owner/Operator Name:	JEWEL TAYLOR
Legal Status:	Other
Date Became Current:	Not reported
Date Ended Current:	Not reported
Owner/Operator Address:	2221 STEVENS CREEK BLVD STE A
Owner/Operator City,State,Zip:	SAN JOSE, CA 95128-1618
Owner/Operator Telephone:	408-294-1776
Owner/Operator Telephone Ext:	Not reported
Owner/Operator Fax:	Not reported
Owner/Operator Email:	Not reported

Map ID
Direction
Distance
Elevation

MAP FINDINGS

Site

Database(s)

EDR ID Number
EPA ID Number

AUTO SPORT PROBODY SHOP (Continued)

1024818596

Historic Generators:

Receive Date: 2007-10-30 00:00:00.0
Handler Name: AUTO SPORT PROBODY SHOP
Federal Waste Generator Description: Not a generator, verified
State District Owner: Not reported
Large Quantity Handler of Universal Waste: No
Recognized Trader Importer: No
Recognized Trader Exporter: No
Spent Lead Acid Battery Importer: No
Spent Lead Acid Battery Exporter: No
Current Record: Yes
Non Storage Recycler Activity: Not reported
Electronic Manifest Broker: Not reported

List of NAICS Codes and Descriptions:

NAICS Code: 56299
NAICS Description: ALL OTHER WASTE MANAGEMENT SERVICES

NAICS Code: 811121
NAICS Description: AUTOMOTIVE BODY, PAINT, AND INTERIOR REPAIR AND MAINTENANCE

Facility Has Received Notices of Violations:

Violations: No Violations Found

Evaluation Action Summary:

Evaluations: No Evaluations Found

H51
SSW
1/8-1/4
0.211 mi.
1114 ft.

**AUTOSPORT PROBODY SHOP
2221 STEVENS CREEK BL
SAN JOSE, CA 95128**

**CERS HAZ WASTE S121795243
N/A**

Site 7 of 22 in cluster H

**Relative:
Higher
Actual:
123 ft.**

CERS HAZ WASTE:
Name: AUTOSPORT PROBODY SHOP
Address: 2221 STEVENS CREEK BL
City,State,Zip: SAN JOSE, CA 95128
Site ID: 9830
CERS ID: 10349587
CERS Description: Hazardous Waste Generator

Violations:

Site ID: 9830
Site Name: AUTOSPORT PROBODY SHOP
Violation Date: 11-08-2018
Citation: 22 CCR 12 66262.34(f) - California Code of Regulations, Title 22, Chapter 12, Section(s) 66262.34(f)
Violation Description: Failure to properly label hazardous waste accumulation containers and portable tanks with the following requirements: "Hazardous Waste", name and address of the generator, physical and chemical characteristics of the Hazardous Waste, and starting accumulation date.

Violation Notes: Returned to compliance on 01/02/2019. The following hazardous waste containers did not have any markings: - 1 x approx. 20 gal drum of waste solvent - 1 x 5 gal container of waste oil - 1 x 5 gal container

Map ID
Direction
Distance
Elevation

MAP FINDINGS

Site

Database(s)

EDR ID Number
EPA ID Number

AUTOSPORT PROBODY SHOP (Continued)

S121795243

of waste antifreeze Labels were provided.
Violation Division: Santa Clara County Environmental Health
Violation Program: HW
Violation Source: CERS

Site ID: 9830
Site Name: AUTOSPORT PROBODY SHOP
Violation Date: 11-08-2018
Citation: HSC 6.5 25160.2 - California Health and Safety Code, Chapter 6.5, Section(s) 25160.2
Violation Description: Failure of a generator of hazardous waste that meets the conditions to be transported on a consolidated manifest to comply with one or more of the required consolidated manifesting procedures and retain copies of receipts for three years.
Violation Notes: Returned to compliance on 01/02/2019. Disposal receipts for the last 3 years were not available for review. Provide them to me via email, mail, or fax within the next 30 days. Alternatively, contact me at michelle.santos@cep.sccov.org or 408-918-1981 to arrange and follow-up inspection for records review.
Violation Division: Santa Clara County Environmental Health
Violation Program: HW
Violation Source: CERS

Evaluation:
Eval General Type: Compliance Evaluation Inspection
Eval Date: 11-08-2018
Violations Found: Yes
Eval Type: Routine done by local agency
Eval Notes: On-site to perform a routine Hazardous Waste Generator inspection. Auto Sport Pro-Body Shop offers collision repair services and operates 1 paint booth. A walk-through of the facility was conducted with manager, James Taylor. The following hazardous waste streams were observed: - 1 x 55 gal drum solid paint contaminated materials (cups) - 1 x 30 gal drum of waste waterborne paint - 1 x approx. 20 gal drum of waste solvent - 1 x 5 gal drum of used oil - 1 x 5 gal drum of used coolant Paint guns and cups are cleaned directly into the appropriate hazardous waste drums. Paint cups with hardened materials are collected in the solid waste drum. Mr. Taylor also stated that the paint booth filters are managed as hazardous waste and periodically changed out by Corrick. State ID: CAL000326275 is active. Observed fire extinguishers as annually maintained, last service date: 9/4/2018. A spill kit and absorbent (kitty litter) are available on-site. Employees are [Truncated]
Eval Division: Santa Clara County Environmental Health
Eval Program: HW
Eval Source: CERS

Affiliation:
Affiliation Type Desc: CUPA District
Entity Name: Santa Clara County Environmental Health
Entity Title: Not reported
Affiliation Address: 1555 Berger Drive, Suite 300
Affiliation City: San Jose
Affiliation State: CA
Affiliation Country: Not reported
Affiliation Zip: 95112-2716

Map ID
Direction
Distance
Elevation

MAP FINDINGS

Site

Database(s)

EDR ID Number
EPA ID Number

AUTOSPORT PROBODY SHOP (Continued)

S121795243

Affiliation Phone: (408) 918-3400
Affiliation Type Desc: Facility Mailing Address
Entity Name: Mailing Address
Entity Title: Not reported
Affiliation Address: 2221 STEVENS CREEK BL
Affiliation City: SAN JOSE
Affiliation State: CA
Affiliation Country: Not reported
Affiliation Zip: 95128
Affiliation Phone: Not reported

Affiliation Type Desc: Parent Corporation
Entity Name: AUTOSPORT PROBODY SHOP
Entity Title: Not reported
Affiliation Address: Not reported
Affiliation City: Not reported
Affiliation State: Not reported
Affiliation Country: Not reported
Affiliation Zip: Not reported
Affiliation Phone: Not reported

H52
SSW
1/8-1/4
0.211 mi.
1114 ft.

M S EUROPEAN
2221 STEVENS CREEK BL STE H
SAN JOSE, CA 95128

CERS HAZ WASTE **S123097605**
CERS **N/A**

Site 8 of 22 in cluster H

Relative:
Higher
Actual:
123 ft.

CERS HAZ WASTE:
Name: M S EUROPEAN
Address: 2221 STEVENS CREEK BL STE H
City,State,Zip: SAN JOSE, CA 95128
Site ID: 132021
CERS ID: 10349590
CERS Description: Hazardous Waste Generator

CERS:
Name: M S EUROPEAN
Address: 2221 STEVENS CREEK BL STE H
City,State,Zip: SAN JOSE, CA 95128
Site ID: 132021
CERS ID: 10349590
CERS Description: Chemical Storage Facilities

Violations:
Site ID: 132021
Site Name: M S EUROPEAN
Violation Date: 04-07-2016
Citation: 22 CCR 12 66262.34(f) - California Code of Regulations, Title 22, Chapter 12, Section(s) 66262.34(f)
Violation Description: Failure to properly label hazardous waste accumulation containers with the following requirements: "Hazardous Waste", name and address of the generator, physical and chemical characteristics of the Hazardous Waste, and starting accumulation date.
Violation Notes: Returned to compliance on 10/19/2016. The following containers were not properly marked: 1 x 55 gallon drum of used coolant 1 x 15 gallon used oil roller

Map ID
Direction
Distance
Elevation

MAP FINDINGS

Site

Database(s)

EDR ID Number
EPA ID Number

M S EUROPEAN (Continued)

S123097605

Violation Division: Santa Clara County Environmental Health
Violation Program: HW
Violation Source: CERS

Site ID: 132021
Site Name: M S EUROPEAN
Violation Date: 04-07-2016
Citation: 22 CCR 12 66262.12 - California Code of Regulations, Title 22, Chapter 12, Section(s) 66262.12
Violation Description: Failure to obtain and/or maintain an Active EPA ID.
Violation Notes: Returned to compliance on 10/19/2016. Per the Hazardous Waste Tracking System, EPA ID# CAL000161683 is inactive. Provided facility with DTSC form 1358 to reactivate EPA ID#.

Violation Division: Santa Clara County Environmental Health
Violation Program: HW
Violation Source: CERS

Site ID: 132021
Site Name: M S EUROPEAN
Violation Date: 04-07-2016
Citation: 22 CCR 16 66266.130 - California Code of Regulations, Title 22, Chapter 16, Section(s) 66266.130
Violation Description: Failure to properly handle, manage, label, and recycle used oil and fuel filters.
Violation Notes: Returned to compliance on 10/19/2016. 1 x 55 gallon drum of used oil filters has a start date of 12/4/14. Used oil filters have an accumulation time limit of 1 year.

Violation Division: Santa Clara County Environmental Health
Violation Program: HW
Violation Source: CERS

Site ID: 132021
Site Name: M S EUROPEAN
Violation Date: 04-07-2016
Citation: HSC 6.5 Multiple Sections - California Health and Safety Code, Chapter 6.5, Section(s) Multiple Sections
Violation Description: Haz Waste Generator Program - Operations/Maintenance - General
Violation Notes: Returned to compliance on 10/19/2016. Records for used coolant were reviewed for 4/26/13 and 2/9/15. Using point of generation rules, ensure that used coolant is picked up at least once a year.

Violation Division: Santa Clara County Environmental Health
Violation Program: HW
Violation Source: CERS

Site ID: 132021
Site Name: M S EUROPEAN
Violation Date: 04-07-2016
Citation: 40 CFR 1 265.173 - U.S. Code of Federal Regulations, Title 40, Chapter 1, Section(s) 265.173
Violation Description: Failure to properly close hazardous waste containers when not in active use.
Violation Notes: Returned to compliance on 10/19/2016. The following containers were open during inspection: 1 x 55 gallon drum of used oil 1 x 55 gallon drum of used coolant

Violation Division: Santa Clara County Environmental Health
Violation Program: HW
Violation Source: CERS

Map ID
Direction
Distance
Elevation

MAP FINDINGS

Site

Database(s)

EDR ID Number
EPA ID Number

M S EUROPEAN (Continued)

S123097605

Site ID: 132021
Site Name: M S EUROPEAN
Violation Date: 04-07-2016
Citation: 40 CFR 1 262.34(d)(5)(ii) - U.S. Code of Federal Regulations, Title 40, Chapter 1, Section(s) 262.34(d)(5)(ii)
Violation Description: Failure to post, next to the telephone, Emergency Information (SQG) containing the location of emergency equipment, contact names and numbers.
Violation Notes: Returned to compliance on 10/19/2016. No emergency information was posted on site. Emergency procedures template was provided to facility.
Violation Division: Santa Clara County Environmental Health
Violation Program: HW
Violation Source: CERS

Site ID: 132021
Site Name: M S EUROPEAN
Violation Date: 04-07-2016
Citation: HSC 6.95 25508.2 - California Health and Safety Code, Chapter 6.95, Section(s) 25508.2
Violation Description: Failure to annually review and electronically certify that the business plan is complete, accurate, and up-to-date.
Violation Notes: Returned to compliance on 10/19/2016. Facility's last HMBP annual certification was completed in 2013.
Violation Division: Santa Clara County Environmental Health
Violation Program: HMRRP
Violation Source: CERS

Evaluation:
Eval General Type: Compliance Evaluation Inspection
Eval Date: 04-07-2016
Violations Found: Yes
Eval Type: Routine done by local agency
Eval Notes: On site to conduct a routine hazardous materials business plan inspection. Inspection conducted with Joanne Tracey of HMCD. CERS ID#10349590 Reportable quantities of the following materials were observed during the walk through: 165 gallons of used oil 55 gallons of used coolant 8 gallons of 5W-30 oil 16 gallons of 5W-40 oil Various cans of aerosols 1 gallon of coolant 2 gallons of windshield cleaner
Eval Division: Santa Clara County Environmental Health
Eval Program: HMRRP
Eval Source: CERS

Eval General Type: Compliance Evaluation Inspection
Eval Date: 04-07-2016
Violations Found: Yes
Eval Type: Routine done by local agency
Eval Notes: On site to conduct a routine hazardous waste inspection. Inspection conducted with Joanne Tracey of HMCD. Facility is a small auto repair shop with 2 bays. Observed the following wastes on site: 3 x 55 gallon drums of used oil 1 x 55 gallon drum of used coolant 1 x 55 gallon drum of used oil filters 1 x 15 gallon used oil roller Fire extinguishers have had annual maintenance Interstate picks up battery cores Prudential manages used rags Container areas are inspected weekly Employees are thoroughly familiar with hazardous waste management Oil absorbing mop is available on site for spills. Absorbed oil is added to the used oil drums. Disposal receipts for used oil,

Map ID
Direction
Distance
Elevation

MAP FINDINGS

Site

Database(s)

EDR ID Number
EPA ID Number

M S EUROPEAN (Continued)

S123097605

used coolant, and filters were reviewed on site Note: Ensure that used paper filters are managed separately from used metal filters. Paper filters must be managed as hazardous waste.

Eval Division: Santa Clara County Environmental Health
Eval Program: HW
Eval Source: CERS

Affiliation:

Affiliation Type Desc: CUPA District
Entity Name: Santa Clara County Environmental Health
Entity Title: Not reported
Affiliation Address: 1555 Berger Drive, Suite 300
Affiliation City: San Jose
Affiliation State: CA
Affiliation Country: Not reported
Affiliation Zip: 95112-2716
Affiliation Phone: (408) 918-3400

Affiliation Type Desc: Facility Mailing Address
Entity Name: Mailing Address
Entity Title: Not reported
Affiliation Address: 2221 STEVENS CREEK BL suite H
Affiliation City: SAN JOSE
Affiliation State: CA
Affiliation Country: Not reported
Affiliation Zip: 95128
Affiliation Phone: Not reported

Affiliation Type Desc: Operator
Entity Name: TALEGHANI, MOSTAFA
Entity Title: Not reported
Affiliation Address: Not reported
Affiliation City: Not reported
Affiliation State: Not reported
Affiliation Country: Not reported
Affiliation Zip: Not reported
Affiliation Phone: (408) 280-0400

Affiliation Type Desc: Identification Signer
Entity Name: Mostafa Taleghani
Entity Title: Owner
Affiliation Address: Not reported
Affiliation City: Not reported
Affiliation State: Not reported
Affiliation Country: Not reported
Affiliation Zip: Not reported
Affiliation Phone: Not reported

Affiliation Type Desc: Property Owner
Entity Name: Ernest Pestana
Entity Title: Not reported
Affiliation Address: Not reported
Affiliation City: Not reported
Affiliation State: Not reported
Affiliation Country: United States
Affiliation Zip: Not reported
Affiliation Phone: (408) 954-1000

Map ID
 Direction
 Distance
 Elevation

MAP FINDINGS

Site

Database(s)

EDR ID Number
 EPA ID Number

M S EUROPEAN (Continued)

S123097605

Affiliation Type Desc: Environmental Contact
 Entity Name: Mostafa Taleghani
 Entity Title: Not reported
 Affiliation Address: 2221 Stevens Creek Bl. Suite H
 Affiliation City: San Jose
 Affiliation State: CA
 Affiliation Country: Not reported
 Affiliation Zip: 95128
 Affiliation Phone: Not reported

Affiliation Type Desc: Legal Owner
 Entity Name: TALEGHANI, MOSTAFA
 Entity Title: Not reported
 Affiliation Address: 2221 STEVENS CREEK BLV.suite#H
 Affiliation City: SAN JOSE
 Affiliation State: CA
 Affiliation Country: United States
 Affiliation Zip: 95128
 Affiliation Phone: (408) 280-0400

Affiliation Type Desc: Document Preparer
 Entity Name: Mostafa Taleghani
 Entity Title: Not reported
 Affiliation Address: Not reported
 Affiliation City: Not reported
 Affiliation State: Not reported
 Affiliation Country: Not reported
 Affiliation Zip: Not reported
 Affiliation Phone: Not reported

Affiliation Type Desc: Parent Corporation
 Entity Name: M S EUROPEAN
 Entity Title: Not reported
 Affiliation Address: Not reported
 Affiliation City: Not reported
 Affiliation State: Not reported
 Affiliation Country: Not reported
 Affiliation Zip: Not reported
 Affiliation Phone: Not reported

H53
SSW
1/8-1/4
0.211 mi.
1114 ft.

1ST AUTOMOTIVE
2221 STEVENS CREEK BL STE C
SAN JOSE, CA 95128

CUPA Listings S121472647
N/A

Site 9 of 22 in cluster H

Relative:
Higher
Actual:
123 ft.

CUPA SANTA CLARA:
 Name: 1ST AUTOMOTIVE
 Address: 2221 STEVENS CREEK BL STE C
 City,State,Zip: SAN JOSE, CA 95128
 Region: SANTA CLARA
 PE#: 2201
 Program Description: GENERATES WASTE OIL ONLY
 Latitude: 37.323494
 Longitude: -121.932979
 Record ID: PR0372556
 Facility ID: FA0255150

Map ID
 Direction
 Distance
 Elevation

MAP FINDINGS

Site

Database(s)

EDR ID Number
 EPA ID Number

Map ID	Site	Database(s)	EDR ID Number
H54	STEVENS CREEK AUTO WORKS INC	RCRA NonGen / NLR	1024814031
SSW	2221 STEVENS CREEK BLVD STE D		CAL000307236
1/8-1/4	SAN JOSE, CA 95128		
0.211 mi.	Site 10 of 22 in cluster H		
1114 ft.			
Relative:	RCRA NonGen / NLR:		
Higher	Date Form Received by Agency:	2006-05-23 00:00:00.0	
Actual:	Handler Name:	STEVENS CREEK AUTO WORKS INC	
123 ft.	Handler Address:	2221 STEVENS CREEK BLVD STE D	
	Handler City,State,Zip:	SAN JOSE, CA 95128-1618	
	EPA ID:	CAL000307236	
	Contact Name:	MERAL OZEDIRNE	
	Contact Address:	2221 STEVENS CREEK BLVD STE D	
	Contact City,State,Zip:	SAN JOSE, CA 95128	
	Contact Telephone:	408-271-2951	
	Contact Fax:	408-298-5882	
	Contact Email:	MERALOZEDIRNE@YAHOO.COM	
	Contact Title:	Not reported	
	EPA Region:	09	
	Land Type:	Not reported	
	Federal Waste Generator Description:	Not a generator, verified	
	Non-Notifier:	Not reported	
	Biennial Report Cycle:	Not reported	
	Accessibility:	Not reported	
	Active Site Indicator:	Handler Activities	
	State District Owner:	Not reported	
	State District:	Not reported	
	Mailing Address:	395 SARA AVE	
	Mailing City,State,Zip:	SUNNYVALE, CA 94086-0000	
	Owner Name:	STEVENS CREEK AUTO WORKS INC	
	Owner Type:	Other	
	Operator Name:	MERAL OZEDIRNE	
	Operator Type:	Other	
	Short-Term Generator Activity:	No	
	Importer Activity:	No	
	Mixed Waste Generator:	No	
	Transporter Activity:	No	
	Transfer Facility Activity:	No	
	Recycler Activity with Storage:	No	
	Small Quantity On-Site Burner Exemption:	No	
	Smelting Melting and Refining Furnace Exemption:	No	
	Underground Injection Control:	No	
	Off-Site Waste Receipt:	No	
	Universal Waste Indicator:	Yes	
	Universal Waste Destination Facility:	Yes	
	Federal Universal Waste:	No	
	Active Site Fed-Reg Treatment Storage and Disposal Facility:	Not reported	
	Active Site Converter Treatment storage and Disposal Facility:	Not reported	
	Active Site State-Reg Treatment Storage and Disposal Facility:	Not reported	
	Active Site State-Reg Handler:	---	
	Federal Facility Indicator:	Not reported	
	Hazardous Secondary Material Indicator:	N	
	Sub-Part K Indicator:	Not reported	
	Commercial TSD Indicator:	No	
	Treatment Storage and Disposal Type:	Not reported	
	2018 GPRR Permit Baseline:	Not on the Baseline	
	2018 GPRR Renewals Baseline:	Not on the Baseline	
	Permit Renewals Workload Universe:	Not reported	

Map ID
 Direction
 Distance
 Elevation

MAP FINDINGS

Site

Database(s)

EDR ID Number
 EPA ID Number

STEVENS CREEK AUTO WORKS INC (Continued)

1024814031

Permit Workload Universe:	Not reported
Permit Progress Universe:	Not reported
Post-Closure Workload Universe:	Not reported
Closure Workload Universe:	Not reported
202 GPRA Corrective Action Baseline:	No
Corrective Action Workload Universe:	No
Subject to Corrective Action Universe:	No
Non-TSDFs Where RCRA CA has Been Imposed Universe:	No
TSDFs Potentially Subject to CA Under 3004 (u)/(v) Universe:	No
TSDFs Only Subject to CA under Discretionary Auth Universe:	No
Corrective Action Priority Ranking:	No NCAPS ranking
Environmental Control Indicator:	No
Institutional Control Indicator:	No
Human Exposure Controls Indicator:	N/A
Groundwater Controls Indicator:	N/A
Operating TSDF Universe:	Not reported
Full Enforcement Universe:	Not reported
Significant Non-Complier Universe:	No
Unaddressed Significant Non-Complier Universe:	No
Addressed Significant Non-Complier Universe:	No
Significant Non-Complier With a Compliance Schedule Universe:	No
Financial Assurance Required:	Not reported
Handler Date of Last Change:	2018-09-05 20:28:14.0
Recognized Trader-Importer:	No
Recognized Trader-Exporter:	No
Importer of Spent Lead Acid Batteries:	No
Exporter of Spent Lead Acid Batteries:	No
Recycler Activity Without Storage:	No
Manifest Broker:	No
Sub-Part P Indicator:	No

Handler - Owner Operator:

Owner/Operator Indicator:	Owner
Owner/Operator Name:	STEVENS CREEK AUTO WORKS INC
Legal Status:	Other
Date Became Current:	Not reported
Date Ended Current:	Not reported
Owner/Operator Address:	2221 STEVENS CREEK BLVD STE D
Owner/Operator City,State,Zip:	SAN JOSE, CA 95128-1618
Owner/Operator Telephone:	408-271-2951
Owner/Operator Telephone Ext:	Not reported
Owner/Operator Fax:	Not reported
Owner/Operator Email:	Not reported

Owner/Operator Indicator:	Operator
Owner/Operator Name:	MERAL OZEDIRNE
Legal Status:	Other
Date Became Current:	Not reported
Date Ended Current:	Not reported
Owner/Operator Address:	2221 STEVENS CREEK BLVD STE D
Owner/Operator City,State,Zip:	SAN JOSE, CA 95128
Owner/Operator Telephone:	408-271-2951
Owner/Operator Telephone Ext:	Not reported
Owner/Operator Fax:	Not reported
Owner/Operator Email:	Not reported

Map ID
Direction
Distance
Elevation

MAP FINDINGS

Site

Database(s)

EDR ID Number
EPA ID Number

STEVENS CREEK AUTO WORKS INC (Continued)

1024814031

Historic Generators:

Receive Date: 2006-05-23 00:00:00.0
Handler Name: STEVENS CREEK AUTO WORKS INC
Federal Waste Generator Description: Not a generator, verified
State District Owner: Not reported
Large Quantity Handler of Universal Waste: No
Recognized Trader Importer: No
Recognized Trader Exporter: No
Spent Lead Acid Battery Importer: No
Spent Lead Acid Battery Exporter: No
Current Record: Yes
Non Storage Recycler Activity: Not reported
Electronic Manifest Broker: Not reported

List of NAICS Codes and Descriptions:

NAICS Code: 811111
NAICS Description: GENERAL AUTOMOTIVE REPAIR

Facility Has Received Notices of Violations:

Violations: No Violations Found

Evaluation Action Summary:

Evaluations: No Evaluations Found

H55
SSW
1/8-1/4
0.211 mi.
1114 ft.

UP & DOWN TRUCK CENTER
2221 STEVENS CREEK BL STE J
SAN JOSE, CA 95128

CUPA Listings S121474764
N/A

Site 11 of 22 in cluster H

Relative:

CUPA SANTA CLARA:

Higher
Actual:
123 ft.

Name: UP & DOWN TRUCK CENTER
Address: 2221 STEVENS CREEK BL STE J
City,State,Zip: SAN JOSE, CA 95128
Region: SANTA CLARA
PE#: 2201
Program Description: GENERATES WASTE OIL ONLY
Latitude: 37.323388
Longitude: -121.934379
Record ID: PR0411662
Facility ID: FA0272171

Name: UP & DOWN TRUCK CENTER
Address: 2221 STEVENS CREEK BL STE J
City,State,Zip: SAN JOSE, CA 95128
Region: SANTA CLARA
PE#: Not reported
Program Description: HMBP FACILITY, 1-3 CHEMICALS
Latitude: 37.323388
Longitude: -121.934379
Record ID: PR0411661
Facility ID: FA0272171

MAP FINDINGS

Map ID
Direction
Distance
Elevation

Site

Database(s)

EDR ID Number
EPA ID Number

H56
SSW
1/8-1/4
0.211 mi.
1114 ft.

WORLD WIDE AUTO
2221 STEVENS CREEK BL I
SAN JOSE, CA 95128

CERS HAZ WASTE
CUPA Listings
CERS

S111760618
N/A

Site 12 of 22 in cluster H

Relative:
Higher
Actual:
123 ft.

CERS HAZ WASTE:
Name: WORLD WIDE AUTO
Address: 2221 STEVENS CREEK BL I
City,State,Zip: SAN JOSE, CA 95128
Site ID: 172378
CERS ID: 10349602
CERS Description: Hazardous Waste Generator

CUPA SANTA CLARA:
Name: WORLD WIDE AUTO
Address: 2221 STEVENS CREEK BL I
City,State,Zip: SAN JOSE, CA 95128
Region: SANTA CLARA
PE#: Not reported
Program Description: HMBP FACILITY, 1-3 CHEMICALS
Latitude: 37.323494
Longitude: -121.932979
Record ID: PR0397132
Facility ID: FA0261744

Name: WORLD WIDE AUTO
Address: 2221 STEVENS CREEK BL I
City,State,Zip: SAN JOSE, CA 95128
Region: SANTA CLARA
PE#: 2205
Program Description: GENERATES 100 KG YR TO <5 TONS/YR
Latitude: 37.323494
Longitude: -121.932979
Record ID: PR0383868
Facility ID: FA0261744

CERS:
Name: WORLD WIDE AUTO
Address: 2221 STEVENS CREEK BL I
City,State,Zip: SAN JOSE, CA 95128
Site ID: 172378
CERS ID: 10349602
CERS Description: Chemical Storage Facilities

Violations:
Site ID: 172378
Site Name: WORLD WIDE AUTO
Violation Date: 04-07-2016
Citation: 22 CCR 12 66262.34(f) - California Code of Regulations, Title 22, Chapter 12, Section(s) 66262.34(f)
Violation Description: Failure to properly label hazardous waste accumulation containers with the following requirements: "Hazardous Waste", name and address of the generator, physical and chemical characteristics of the Hazardous Waste, and starting accumulation date.
Violation Notes: Returned to compliance on 04/14/2016. The hazardous waste labels on the two used oil drums and one mobile unit were illegible.
Violation Division: Santa Clara County Environmental Health
Violation Program: HW

Map ID
Direction
Distance
Elevation

MAP FINDINGS

Site

Database(s)

EDR ID Number
EPA ID Number

WORLD WIDE AUTO (Continued)

S111760618

Violation Source: CERS

Site ID: 172378
Site Name: WORLD WIDE AUTO
Violation Date: 04-07-2016
Citation: HSC 6.95 25508.2 - California Health and Safety Code, Chapter 6.95, Section(s) 25508.2

Violation Description: Failure to annually review and electronically certify that the business plan is complete, accurate, and up-to-date.

Violation Notes: Returned to compliance on 04/14/2016. The last HMBP review and certification was submitted on 12/11/2012.

Violation Division: Santa Clara County Environmental Health
Violation Program: HMRRP
Violation Source: CERS

Evaluation:

Eval General Type: Compliance Evaluation Inspection
Eval Date: 04-07-2016
Violations Found: Yes
Eval Type: Routine done by local agency
Eval Notes: Active EPA ID # CAL000335124 Reviewed disposal receipts for used oil and used filters. Facility generates approximately 110 gallons of used oil every six months. Antifreeze is recycled onsite using a Kleen King recycling unit. Filters for the antifreeze recycling unit are disposed of as hazardous waste. Observed the following emergency response equipment onsite: fire extinguishers and spill control equipment.

Eval Division: Santa Clara County Environmental Health
Eval Program: HW
Eval Source: CERS

Eval General Type: Compliance Evaluation Inspection
Eval Date: 04-07-2016
Violations Found: Yes
Eval Type: Routine done by local agency
Eval Notes: Observed the following hazardous materials on site: used oil, 2 x 55 gallons and 1 x 20 gallons used filters, 55 gallons used antifreeze, 2 gallons

Eval Division: Santa Clara County Environmental Health
Eval Program: HMRRP
Eval Source: CERS

Affiliation:

Affiliation Type Desc: CUPA District
Entity Name: Santa Clara County Environmental Health
Entity Title: Not reported
Affiliation Address: 1555 Berger Drive, Suite 300
Affiliation City: San Jose
Affiliation State: CA
Affiliation Country: Not reported
Affiliation Zip: 95112-2716
Affiliation Phone: (408) 918-3400

Affiliation Type Desc: Identification Signer
Entity Name: WAYNE HO
Entity Title: OWNER
Affiliation Address: Not reported

Map ID
Direction
Distance
Elevation

MAP FINDINGS

Site

Database(s)

EDR ID Number
EPA ID Number

WORLD WIDE AUTO (Continued)

S111760618

Affiliation City: Not reported
Affiliation State: Not reported
Affiliation Country: Not reported
Affiliation Zip: Not reported
Affiliation Phone: Not reported

Affiliation Type Desc: Property Owner
Entity Name: Pestana Properties
Entity Title: Not reported
Affiliation Address: Not reported
Affiliation City: Not reported
Affiliation State: Not reported
Affiliation Country: United States
Affiliation Zip: Not reported
Affiliation Phone: (408) 954-1000

Affiliation Type Desc: Environmental Contact
Entity Name: WAYNE HO
Entity Title: Not reported
Affiliation Address: 2221 STEVENS CREEK BL STE. I
Affiliation City: SAN JOSE
Affiliation State: CA
Affiliation Country: Not reported
Affiliation Zip: 95128
Affiliation Phone: Not reported

Affiliation Type Desc: Parent Corporation
Entity Name: WORLD WIDE AUTO
Entity Title: Not reported
Affiliation Address: Not reported
Affiliation City: Not reported
Affiliation State: Not reported
Affiliation Country: Not reported
Affiliation Zip: Not reported
Affiliation Phone: Not reported

Affiliation Type Desc: Facility Mailing Address
Entity Name: Mailing Address
Entity Title: Not reported
Affiliation Address: 2221 STEVENS CREEK BL #1
Affiliation City: SAN JOSE
Affiliation State: CA
Affiliation Country: Not reported
Affiliation Zip: 95128
Affiliation Phone: Not reported

Affiliation Type Desc: Legal Owner
Entity Name: HO, WAYNE
Entity Title: Not reported
Affiliation Address: 2221 Stevens Creek Bl
Affiliation City: San Jose
Affiliation State: CA
Affiliation Country: United States
Affiliation Zip: 95128
Affiliation Phone: (408) 288-5835

Affiliation Type Desc: Document Preparer

Map ID
 Direction
 Distance
 Elevation

MAP FINDINGS

Site

Database(s)

EDR ID Number
 EPA ID Number

WORLD WIDE AUTO (Continued)

S111760618

Entity Name: WAYNE HO
 Entity Title: Not reported
 Affiliation Address: Not reported
 Affiliation City: Not reported
 Affiliation State: Not reported
 Affiliation Country: Not reported
 Affiliation Zip: Not reported
 Affiliation Phone: Not reported

Affiliation Type Desc: Operator
 Entity Name: HO, WAYNE
 Entity Title: Not reported
 Affiliation Address: Not reported
 Affiliation City: Not reported
 Affiliation State: Not reported
 Affiliation Country: Not reported
 Affiliation Zip: Not reported
 Affiliation Phone: (408) 838-9256

H57
SSW
1/8-1/4
0.211 mi.
1114 ft.

STEVENS CREEK AUTO WORKS, INC.
2221 STEVENS CREEK BLVD STE D
SAN JOSE, CA 95128

CERS HAZ WASTE **S121747671**
CERS **N/A**

Site 13 of 22 in cluster H

Relative:
Higher
Actual:
123 ft.

CERS HAZ WASTE:
 Name: STEVENS CREEK AUTO WORKS, INC.
 Address: 2221 STEVENS CREEK BLVD STE D
 City,State,Zip: SAN JOSE, CA 95128
 Site ID: 157267
 CERS ID: 10349599
 CERS Description: Hazardous Waste Generator

CERS:
 Name: STEVENS CREEK AUTO WORKS, INC.
 Address: 2221 STEVENS CREEK BLVD STE D
 City,State,Zip: SAN JOSE, CA 95128
 Site ID: 157267
 CERS ID: 10349599
 CERS Description: Chemical Storage Facilities

Violations:
 Site ID: 157267
 Site Name: STEVENS CREEK AUTO WORKS, INC.
 Violation Date: 10-14-2014
 Citation: 22 CCR 12 66262.34(f) - California Code of Regulations, Title 22, Chapter 12, Section(s) 66262.34(f)
 Violation Description: Failure to properly label hazardous waste accumulation containers with the following requirements: "Hazardous Waste", name and address of the generator, physical and chemical characteristics of the Hazardous Waste, and starting accumulation date.
 Violation Notes: * The last accumulation start date listed on the hazardous waste label for used oil shows 1-6-14 however receipts show the used oil was picked up five times after that date. Ensure that the new accumulation start date is added after the drums are emptied and a new accumulation period starts. * Observed the following containers without the required hazardous waste labels: - one 10-gallon roller for used oil -

Map ID
Direction
Distance
Elevation

MAP FINDINGS

Site

Database(s)

EDR ID Number
EPA ID Number

STEVENS CREEK AUTO WORKS, INC. (Continued)

S121747671

one 10-gallon roller for used coolant
Violation Division: Santa Clara County Environmental Health
Violation Program: HW
Violation Source: CERS

Site ID: 157267
Site Name: STEVENS CREEK AUTO WORKS, INC.
Violation Date: 10-14-2014
Citation: HSC 6.5 25189.5(a) - California Health and Safety Code, Chapter 6.5, Section(s) 25189.5(a)
Violation Description: Failure to properly dispose of hazardous waste at an authorized location.
Violation Notes: Observed two quart size containers of motor oil in the regular trash that still had pourable amounts of motor oil inside them.

Violation Division: Santa Clara County Environmental Health
Violation Program: HW
Violation Source: CERS

Site ID: 157267
Site Name: STEVENS CREEK AUTO WORKS, INC.
Violation Date: 10-14-2014
Citation: 40 CFR 1 262.34(d)(5)(ii) - U.S. Code of Federal Regulations, Title 40, Chapter 1, Section(s) 262.34(d)(5)(ii)
Violation Description: Failure to post, next to the telephone, Emergency Information (SQG) containing the location of emergency equipment, contact names and numbers.
Violation Notes: Facility does not have emergency response information posted as required.

Violation Division: Santa Clara County Environmental Health
Violation Program: HW
Violation Source: CERS

Site ID: 157267
Site Name: STEVENS CREEK AUTO WORKS, INC.
Violation Date: 10-14-2014
Citation: HSC 6.95 25508.2 - California Health and Safety Code, Chapter 6.95, Section(s) 25508.2
Violation Description: Failure to annually review and electronically certify that the business plan is complete, accurate, and up-to-date.
Violation Notes: The last Hazardous Materials Business Plan (HMBP) submittal date was 3-8-2010. HMBP information and the annual certification is now required to be completed via the California Environmental Reporting System (CERS) website at <http://cers.calepa.ca.gov>.
Violation Division: Santa Clara County Environmental Health
Violation Program: HMRRP
Violation Source: CERS

Evaluation:
Eval General Type: Compliance Evaluation Inspection
Eval Date: 03-18-2019
Violations Found: No
Eval Type: Routine done by local agency
Eval Notes: On-site with Ashley Ryder from this office to conduct a hazardous waste inspection which included the following: -Inspection of the hazardous waste storage area with the business owner. -Review of disposal receipts (used oil, waste antifreeze, used oil filters and automotive battery cores. -Review of linen service exchange receipts.

Map ID
Direction
Distance
Elevation

MAP FINDINGS

Site

Database(s)

EDR ID Number
EPA ID Number

STEVENS CREEK AUTO WORKS, INC. (Continued)

S121747671

-Verification of emergency equipment (floor sweep & fire extinguishers). -Verification of emergency procedures posting. -Verification of hazardous waste generator status; Small Quantity Generator (SQG). -Verification that the site's EPA ID number CAL000307236 is active. -Mr. Ozedirne was able to verbally demonstrate that he is thoroughly familiar with proper waste handling and emergency response procedures relevant to their responsibilities during normal facility operations and emergencies. Corrected Violations: G020: MARKING OF HAZARDOUS WASTE Observed completed hazardous waste labels affixed to the wall above the following [Truncated]

Eval Division: Santa Clara County Environmental Health
Eval Program: HW
Eval Source: CERS

Eval General Type: Compliance Evaluation Inspection
Eval Date: 03-18-2019
Violations Found: No
Eval Type: Routine done by local agency
Eval Notes:

On-site with Ashley Ryder from this office to conduct a HMBP inspection, which included a comparison of information submitted to CERS on 5/27/18. Confirmed Inventory for threshold amounts: 2x55 gallon drums of used oil 1x55 gallon drum of used antifreeze -Verification of emergency procedures posting. -Site Plan & Storage Map and Consolidated Emergency Response / Contingency Plan were verified to be current. -Emergency equipment (fire extinguishers & spill absorbent) were available and recently inspected. For questions regarding this inspection report, contact Ray Maiden at ray.maiden@cep.sccgov.org or by phone at 408-918-1980.

Eval Division: Santa Clara County Environmental Health
Eval Program: HMRRP
Eval Source: CERS

Eval General Type: Compliance Evaluation Inspection
Eval Date: 10-14-2014
Violations Found: Yes
Eval Type: Routine done by local agency
Eval Notes: Not reported
Eval Division: Santa Clara County Environmental Health
Eval Program: HMRRP
Eval Source: CERS

Eval General Type: Compliance Evaluation Inspection
Eval Date: 10-14-2014
Violations Found: Yes
Eval Type: Routine done by local agency
Eval Notes: This inspection began on 9-24-2014 and concluded today. EPA ID - CAL000307236 Reviewed receipts for the following: used oil and waste coolant pickups shop towel service Ensure that cardboard saturated with motor oil or other hazardous wastes is disposed of as hazardous waste. Ensure that drums for used oil and used coolant are closed when not in use.

Eval Division: Santa Clara County Environmental Health
Eval Program: HW
Eval Source: CERS

Map ID
Direction
Distance
Elevation

MAP FINDINGS

Site

Database(s)

EDR ID Number
EPA ID Number

STEVENS CREEK AUTO WORKS, INC. (Continued)

S121747671

Enforcement Action:

Site ID: 157267
Site Name: STEVENS CREEK AUTO WORKS, INC.
Site Address: 2221 STEVENS CREEK BLVD STE D
Site City: SAN JOSE
Site Zip: 95128
Enf Action Date: 10-14-2014
Enf Action Type: Notice of Violation (Unified Program)
Enf Action Description: Notice of Violation Issued by the Inspector at the Time of Inspection
Enf Action Notes: Not reported
Enf Action Division: Santa Clara County Environmental Health
Enf Action Program: HMRRP
Enf Action Source: CERS

Site ID: 157267
Site Name: STEVENS CREEK AUTO WORKS, INC.
Site Address: 2221 STEVENS CREEK BLVD STE D
Site City: SAN JOSE
Site Zip: 95128
Enf Action Date: 10-14-2014
Enf Action Type: Notice of Violation (Unified Program)
Enf Action Description: Notice of Violation Issued by the Inspector at the Time of Inspection
Enf Action Notes: Not reported
Enf Action Division: Santa Clara County Environmental Health
Enf Action Program: HW
Enf Action Source: CERS

Affiliation:

Affiliation Type Desc: Operator
Entity Name: Meral Ozedirne
Entity Title: Not reported
Affiliation Address: Not reported
Affiliation City: Not reported
Affiliation State: Not reported
Affiliation Country: Not reported
Affiliation Zip: Not reported
Affiliation Phone: (408) 313-6715

Affiliation Type Desc: Property Owner
Entity Name: Pestana Properties
Entity Title: Not reported
Affiliation Address: 84 W Santa Clara St Suite 580
Affiliation City: San Jose
Affiliation State: CA
Affiliation Country: United States
Affiliation Zip: 95113
Affiliation Phone: (408) 954-1000

Affiliation Type Desc: CUPA District
Entity Name: Santa Clara County Environmental Health
Entity Title: Not reported
Affiliation Address: 1555 Berger Drive, Suite 300
Affiliation City: San Jose
Affiliation State: CA
Affiliation Country: Not reported
Affiliation Zip: 95112-2716

Map ID
Direction
Distance
Elevation

MAP FINDINGS

Site

Database(s)

EDR ID Number
EPA ID Number

STEVENS CREEK AUTO WORKS, INC. (Continued)

S121747671

Affiliation Phone: (408) 918-3400

Affiliation Type Desc: Facility Mailing Address
Entity Name: Mailing Address
Entity Title: Not reported
Affiliation Address: 395 Sara Ave
Affiliation City: Sunnyvale
Affiliation State: CA
Affiliation Country: Not reported
Affiliation Zip: 94086
Affiliation Phone: Not reported

Affiliation Type Desc: Identification Signer
Entity Name: Meral Ozedirne
Entity Title: CEO
Affiliation Address: Not reported
Affiliation City: Not reported
Affiliation State: Not reported
Affiliation Country: Not reported
Affiliation Zip: Not reported
Affiliation Phone: Not reported

Affiliation Type Desc: Legal Owner
Entity Name: Stevens Creek Auto Works Inc
Entity Title: Not reported
Affiliation Address: 2221 STEVENS CREEK BLVD SUITE D
Affiliation City: SAN JOSE
Affiliation State: CA
Affiliation Country: United States
Affiliation Zip: 95128
Affiliation Phone: (408) 271-2951

Affiliation Type Desc: Environmental Contact
Entity Name: Meral Ozedirne
Entity Title: Not reported
Affiliation Address: 395 Sara Ave
Affiliation City: Sunnyvale
Affiliation State: CA
Affiliation Country: Not reported
Affiliation Zip: 94086
Affiliation Phone: Not reported

Affiliation Type Desc: Parent Corporation
Entity Name: STEVENS CREEK AUTO WORKS
Entity Title: Not reported
Affiliation Address: Not reported
Affiliation City: Not reported
Affiliation State: Not reported
Affiliation Country: Not reported
Affiliation Zip: Not reported
Affiliation Phone: Not reported

Map ID
Direction
Distance
Elevation

MAP FINDINGS

Site

Database(s)

EDR ID Number
EPA ID Number

H58
SSW
1/8-1/4
0.211 mi.
1114 ft.

STEVENS CREEK AUTO WORKS
2221 STEVENS CREEK BL D
SAN JOSE, CA 95128

CUPA Listings S108054144
N/A

Site 14 of 22 in cluster H

Relative:
Higher

CUPA SANTA CLARA:

Actual:
123 ft.

Name: STEVENS CREEK AUTO WORKS
Address: 2221 STEVENS CREEK BL D
City,State,Zip: SAN JOSE, CA 95128
Region: SANTA CLARA
PE#: 2205
Program Description: GENERATES 100 KG YR TO <5 TONS/YR
Latitude: 37.323398
Longitude: -121.932965
Record ID: PR0401975
Facility ID: FA0270047

Name: STEVENS CREEK AUTO WORKS
Address: 2221 STEVENS CREEK BL D
City,State,Zip: SAN JOSE, CA 95128
Region: SANTA CLARA
PE#: Not reported
Program Description: HMBP FACILITY, 1-3 CHEMICALS
Latitude: 37.323398
Longitude: -121.932965
Record ID: PR0401974
Facility ID: FA0270047

H59
SSW
1/8-1/4
0.211 mi.
1114 ft.

AUTO SPORT PRO-BODY SHOP
2221 STEVENS CREEK BLVD STE A
SAN JOSE, CA 95128

CUPA Listings S121469634
EMI N/A

Site 15 of 22 in cluster H

Relative:
Higher

CUPA SANTA CLARA:

Actual:
123 ft.

Name: HARLAN'S AUTOMOTIVE
Address: 2221 STEVENS CREEK BL
City,State,Zip: SAN JOSE, CA 95128
Region: SANTA CLARA
PE#: 2202
Program Description: GENERATES < 100 KG/YR
Latitude: 37.323494
Longitude: -121.932979
Record ID: PR0313446
Facility ID: FA0207761

EMI:

Name: AUTO SPORT PRO-BODY SHOP
Address: 2221 STEVENS CREEK BLVD STE A
City,State,Zip: SAN JOSE, CA 95128
Year: 2018
County Code: 43
Air Basin: SF
Facility ID: 9101
Air District Name: BA
SIC Code: 7532
Air District Name: BAY AREA AQMD
Community Health Air Pollution Info System: Not reported

Map ID
Direction
Distance
Elevation

MAP FINDINGS

Site

Database(s)

EDR ID Number
EPA ID Number

AUTO SPORT PRO-BODY SHOP (Continued)

S121469634

Consolidated Emission Reporting Rule: Not reported
Total Organic Hydrocarbon Gases Tons/Yr: 0.63000025
Reactive Organic Gases Tons/Yr: 0.6223770247
Carbon Monoxide Emissions Tons/Yr: Not reported
NOX - Oxides of Nitrogen Tons/Yr: Not reported
SOX - Oxides of Sulphur Tons/Yr: Not reported
Particulate Matter Tons/Yr: Not reported
Part. Matter 10 Micrometers and Smllr Tons/Yr:Not reported

H60
SSW
1/8-1/4
0.211 mi.
1114 ft.

AUTOSPORT PROBODY SHOP
2221 STEVENS CREEK BL STE A
SAN JOSE, CA 95128

CUPA Listings **1002848882**
EMI **N/A**
HAZMAT

Site 16 of 22 in cluster H

Relative:
Higher

CUPA SANTA CLARA:

Actual:
123 ft.

Name: AUTOSPORT PROBODY SHOP
Address: 2221 STEVENS CREEK BL STE A
City,State,Zip: SAN JOSE, CA 95128
Region: SANTA CLARA
PE#: 2501
Program Description: HAZARDOUS MATERIALS BUSINESS PLAN
Latitude: 37.323494
Longitude: -121.932979
Record ID: PR0397753
Facility ID: FA0230486

Name: AUTOSPORT PROBODY SHOP
Address: 2221 STEVENS CREEK BL STE A
City,State,Zip: SAN JOSE, CA 95128
Region: SANTA CLARA
PE#: 2205
Program Description: GENERATES 100 KG YR TO <5 TONS/YR
Latitude: 37.323494
Longitude: -121.932979
Record ID: PR0330516
Facility ID: FA0230486

Name: M S EUROPEAN
Address: 2221 STEVENS CREEK BL STE H
City,State,Zip: SAN JOSE, CA 95128
Region: SANTA CLARA
PE#: 2202
Program Description: GENERATES < 100 KG/YR
Latitude: 37.323494
Longitude: -121.932979
Record ID: PR0330517
Facility ID: FA0230488

Name: M S EUROPEAN
Address: 2221 STEVENS CREEK BL STE H
City,State,Zip: SAN JOSE, CA 95128
Region: SANTA CLARA
PE#: Not reported
Program Description: HMBP FACILITY, 1-3 CHEMICALS
Latitude: 37.323494
Longitude: -121.932979
Record ID: PR0396656

Map ID
Direction
Distance
Elevation

MAP FINDINGS

Site

Database(s)

EDR ID Number
EPA ID Number

AUTOSPORT PROBODY SHOP (Continued)

1002848882

Facility ID: FA0230488

EMI:

Name: EXECUTIVE BODY SHOP
Address: 2221 STEVENS CREEK BLVD
City,State,Zip: SAN JOSE, CA 951280000
Year: 1987
County Code: 43
Air Basin: SF
Facility ID: 3542
Air District Name: BA
SIC Code: 7532
Air District Name: BAY AREA AQMD
Community Health Air Pollution Info System: Not reported
Consolidated Emission Reporting Rule: Not reported
Total Organic Hydrocarbon Gases Tons/Yr: 0
Reactive Organic Gases Tons/Yr: 0
Carbon Monoxide Emissions Tons/Yr: 0
NOX - Oxides of Nitrogen Tons/Yr: 0
SOX - Oxides of Sulphur Tons/Yr: 0
Particulate Matter Tons/Yr: 0
Part. Matter 10 Micrometers and Smlr Tons/Yr:0

Name: SPORT PERFORMANCE
Address: 2221 STEVENS CREEK BLVD
City,State,Zip: SAN JOSE, CA 951280000
Year: 1990
County Code: 43
Air Basin: SF
Facility ID: 5794
Air District Name: BA
SIC Code: 7532
Air District Name: BAY AREA AQMD
Community Health Air Pollution Info System: Not reported
Consolidated Emission Reporting Rule: Not reported
Total Organic Hydrocarbon Gases Tons/Yr: 1
Reactive Organic Gases Tons/Yr: 0
Carbon Monoxide Emissions Tons/Yr: 0
NOX - Oxides of Nitrogen Tons/Yr: 0
SOX - Oxides of Sulphur Tons/Yr: 0
Particulate Matter Tons/Yr: 0
Part. Matter 10 Micrometers and Smlr Tons/Yr:0

Name: EXECUTIVE BODY SHOP
Address: 2221 STEVENS CREEK BLVD
City,State,Zip: SAN JOSE, CA 951280000
Year: 1990
County Code: 43
Air Basin: SF
Facility ID: 3542
Air District Name: BA
SIC Code: 7532
Air District Name: BAY AREA AQMD
Community Health Air Pollution Info System: Not reported
Consolidated Emission Reporting Rule: Not reported
Total Organic Hydrocarbon Gases Tons/Yr: 0
Reactive Organic Gases Tons/Yr: 0

Map ID
Direction
Distance
Elevation

MAP FINDINGS

Site

Database(s)

EDR ID Number
EPA ID Number

AUTOSPORT PROBODY SHOP (Continued)

1002848882

Carbon Monoxide Emissions Tons/Yr: 0
NOX - Oxides of Nitrogen Tons/Yr: 0
SOX - Oxides of Sulphur Tons/Yr: 0
Particulate Matter Tons/Yr: 0
Part. Matter 10 Micrometers and Smllr Tons/Yr:0

SAN JOSE HAZMAT:

Name: AUTO SPORT
Address: 2221 STEVENS CREEK BL
City,State,Zip: SAN JOSE, CA 95128
Region: SAN JOSE
File Num: 405393
Class: Auto Body and Paint

**H61
SSW
1/8-1/4
0.211 mi.
1114 ft.**

**NORCAL AUTOMOTIVE REPAIR
2221 STEVEN CREEK BL 20-21
SAN JOSE, CA 95128**

**CUPA Listings S121473692
N/A**

Site 17 of 22 in cluster H

**Relative:
Higher
Actual:
123 ft.**

CUPA SANTA CLARA:

Name: NORCAL AUTOMOTIVE REPAIR
Address: 2221 STEVEN CREEK BL 20-21
City,State,Zip: SAN JOSE, CA 95128
Region: SANTA CLARA
PE#: 2205
Program Description: GENERATES 100 KG YR TO <5 TONS/YR
Latitude: 37.315941
Longitude: -121.937129
Record ID: PR0381158
Facility ID: FA0260077

**H62
SSW
1/8-1/4
0.211 mi.
1114 ft.**

**STEVENS CREEK MUFFLER & AUTO REPAIR
2221 STEVENS CREEK BL
SAN JOSE, CA 95128**

**CERS HAZ WASTE S108054135
CUPA Listings N/A
HAZMAT
CERS**

Site 18 of 22 in cluster H

**Relative:
Higher
Actual:
123 ft.**

CERS HAZ WASTE:

Name: STEVENS CREEK MUFFLER & AUTO REPAIR
Address: 2221 STEVENS CREEK BL
City,State,Zip: SAN JOSE, CA 95128
Site ID: 71522
CERS ID: 10349596
CERS Description: Hazardous Waste Generator

CUPA SANTA CLARA:

Name: STEVENS CREEK MUFFLER & AUTO REPAIR
Address: 2221 STEVENS CREEK BL
City,State,Zip: SAN JOSE, CA 95128
Region: SANTA CLARA
PE#: Not reported
Program Description: HMBP FACILITY, 4-6 CHEMICALS
Latitude: 37.323494
Longitude: -121.932979

Map ID
Direction
Distance
Elevation

MAP FINDINGS

Site

Database(s)

EDR ID Number
EPA ID Number

STEVENS CREEK MUFFLER & AUTO REPAIR (Continued)

S108054135

Record ID: PR0398234
Facility ID: FA0261046

Name: STEVENS CREEK MUFFLER & AUTO REPAIR
Address: 2221 STEVENS CREEK BL
City,State,Zip: SAN JOSE, CA 95128
Region: SANTA CLARA
PE#: 2201
Program Description: GENERATES WASTE OIL ONLY
Latitude: 37.323494
Longitude: -121.932979
Record ID: PR0382732
Facility ID: FA0261046

SAN JOSE HAZMAT:

Name: MS EUROPEAN
Address: 2221 STEVENS CREEK BL H
City,State,Zip: SAN JOSE, CA 95128
Region: SAN JOSE
File Num: 404827
Class: Auto Repair

Name: STEVENS CREEK AUTO WORKS
Address: 2221 STEVENS CREEK BL D
City,State,Zip: SAN JOSE, CA 95128
Region: SAN JOSE
File Num: 411000
Class: Auto Repair

Name: STEVENS CREEK MUFFLER & AUTO REPAIR
Address: 2221 STEVENS CREEK BL B
City,State,Zip: SAN JOSE, CA 95128
Region: SAN JOSE
File Num: 411001
Class: Auto Repair

Name: WORLD WIDE AUTO
Address: 2221 STEVENS CREEK BL I
City,State,Zip: SAN JOSE, CA 95128
Region: SAN JOSE
File Num: 411820
Class: Auto Repair

Name: MAGIC AUTO SHINE
Address: 2221 STEVENS CREEK BL # F
City,State,Zip: SAN JOSE, CA 95128
Region: SAN JOSE
File Num: 600261
Class: Auto Wrecking/Misc Simple Facility

CERS:

Name: STEVENS CREEK MUFFLER & AUTO REPAIR
Address: 2221 STEVENS CREEK BL
City,State,Zip: SAN JOSE, CA 95128
Site ID: 71522
CERS ID: 10349596

Map ID
Direction
Distance
Elevation

MAP FINDINGS

Site

Database(s)

EDR ID Number
EPA ID Number

STEVENS CREEK MUFFLER & AUTO REPAIR (Continued)

S108054135

CERS Description: Chemical Storage Facilities

Violations:

Site ID: 71522
Site Name: STEVENS CREEK MUFFLER & AUTO REPAIR
Violation Date: 03-11-2016
Citation: 22 CCR 16 66266.130 - California Code of Regulations, Title 22, Chapter 16, Section(s) 66266.130

Violation Description: Failure to properly handle, manage, label, and recycle used oil and fuel filters.

Violation Notes: Returned to compliance on 04/06/2016. Observed one 55 gallon drum of used filters that was not properly closed. Ensure that the drum is securely closed when not in use.

Violation Division: Santa Clara County Environmental Health
Violation Program: HW
Violation Source: CERS

Site ID: 71522
Site Name: STEVENS CREEK MUFFLER & AUTO REPAIR
Violation Date: 03-11-2016
Citation: 40 CFR 1 262.34(d)(5)(ii) - U.S. Code of Federal Regulations, Title 40, Chapter 1, Section(s) 262.34(d)(5)(ii)

Violation Description: Failure to post, next to the telephone, Emergency Information (SQG) containing the location of emergency equipment, contact names and numbers.

Violation Notes: Returned to compliance on 04/06/2016. Emergency information is not posted. Within 30 days, post emergency response information as required. A poster form was provided.

Violation Division: Santa Clara County Environmental Health
Violation Program: HW
Violation Source: CERS

Site ID: 71522
Site Name: STEVENS CREEK MUFFLER & AUTO REPAIR
Violation Date: 03-11-2016
Citation: 22 CCR 12 66262.12 - California Code of Regulations, Title 22, Chapter 12, Section(s) 66262.12

Violation Description: Failure to obtain and/or maintain an Active EPA ID.

Violation Notes: Returned to compliance on 04/06/2016. Your EPA ID # CAL000327508 is inactive. Within 30 days reactivate your California EPA ID by submitting DTSC FORM 1358 to DTSC. Forms are available at www.dtsc.ca.gov.

Violation Division: Santa Clara County Environmental Health
Violation Program: HW
Violation Source: CERS

Site ID: 71522
Site Name: STEVENS CREEK MUFFLER & AUTO REPAIR
Violation Date: 03-11-2016
Citation: 22 CCR 12 66262.34(f) - California Code of Regulations, Title 22, Chapter 12, Section(s) 66262.34(f)

Violation Description: Failure to properly label hazardous waste accumulation containers with the following requirements: "Hazardous Waste", name and address of the generator, physical and chemical characteristics of the Hazardous Waste, and starting accumulation date.

Violation Notes: Returned to compliance on 04/06/2016. Observed the following containers without proper markings: 1 x 55 gallons waste antifreeze 2 x 55 gallons used oil with markings faded and illegible

Map ID
Direction
Distance
Elevation

MAP FINDINGS

Site

Database(s)

EDR ID Number
EPA ID Number

STEVENS CREEK MUFFLER & AUTO REPAIR (Continued)

S108054135

Violation Division: Santa Clara County Environmental Health
Violation Program: HW
Violation Source: CERS

Site ID: 71522
Site Name: STEVENS CREEK MUFFLER & AUTO REPAIR
Violation Date: 03-11-2016
Citation: HSC 6.95 25508.2 - California Health and Safety Code, Chapter 6.95, Section(s) 25508.2

Violation Description: Failure to annually review and electronically certify that the business plan is complete, accurate, and up-to-date.

Violation Notes: Returned to compliance on 04/06/2016.
Violation Division: Santa Clara County Environmental Health
Violation Program: HMRRP
Violation Source: CERS

Evaluation:

Eval General Type: Compliance Evaluation Inspection
Eval Date: 03-11-2016
Violations Found: Yes
Eval Type: Routine done by local agency
Eval Notes: Observed the following hazardous materials onsite: 2 x 55 gallons used oil 1 x 20 gallons used oil 1 x 55 gallons used antifreeze 1 x 55 gallons used filters 1 x 121 cuft acetylene 1 x 200 cuft oxygen

Eval Division: Santa Clara County Environmental Health
Eval Program: HMRRP
Eval Source: CERS

Eval General Type: Compliance Evaluation Inspection
Eval Date: 03-11-2016
Violations Found: Yes
Eval Type: Routine done by local agency
Eval Notes: Reviewed three years of receipts/consolidated manifests for used oil, waste antifreeze and used filters. Facility generates approximately 110 gallons of used oil every six months. Facility uses a commercial laundry service for shop towels. Facility has emergency response equipment including fire extinguishers and spill absorbent. Observed the following gas cylinders that were identified as empty and will be removed from the site: 6 cylinders near used oil storage area 3 cylinders in locked shed in back of the building Obtain a receipt for the pickup of the empty cylinders for HMCD review. Permit will be adjusted from PE 2201 Waste oil only to PE 2205 Generates 100 kg to < 5 tons/year. STEVENS CREEK MUFFLER@YAHOO.COM

Eval Division: Santa Clara County Environmental Health
Eval Program: HW
Eval Source: CERS

Affiliation:

Affiliation Type Desc: Facility Mailing Address
Entity Name: Mailing Address
Entity Title: Not reported
Affiliation Address: 2221 STEVENS CREEK BL, STE B
Affiliation City: SAN JOSE
Affiliation State: CA
Affiliation Country: Not reported
Affiliation Zip: 95128

Map ID
Direction
Distance
Elevation

MAP FINDINGS

Site

Database(s)

EDR ID Number
EPA ID Number

STEVENS CREEK MUFFLER & AUTO REPAIR (Continued)

S108054135

Affiliation Phone: Not reported

Affiliation Type Desc: Operator
Entity Name: Guillermo Rodriguez
Entity Title: Not reported
Affiliation Address: Not reported
Affiliation City: Not reported
Affiliation State: Not reported
Affiliation Country: Not reported
Affiliation Zip: Not reported
Affiliation Phone: (408) 294-1405

Affiliation Type Desc: Document Preparer
Entity Name: Guillermo Rodriguez
Entity Title: Not reported
Affiliation Address: Not reported
Affiliation City: Not reported
Affiliation State: Not reported
Affiliation Country: Not reported
Affiliation Zip: Not reported
Affiliation Phone: Not reported

Affiliation Type Desc: Environmental Contact
Entity Name: Guillermo Rodriguez
Entity Title: Not reported
Affiliation Address: 2221 STEVENS CREEK BL, STE B
Affiliation City: SAN JOSE
Affiliation State: CA
Affiliation Country: Not reported
Affiliation Zip: 95128
Affiliation Phone: Not reported

Affiliation Type Desc: Parent Corporation
Entity Name: STEVENS CREEK MUFFLER & AUTO REPAIR
Entity Title: Not reported
Affiliation Address: Not reported
Affiliation City: Not reported
Affiliation State: Not reported
Affiliation Country: Not reported
Affiliation Zip: Not reported
Affiliation Phone: Not reported

Affiliation Type Desc: Property Owner
Entity Name: ERNEST E PESTANA PROPERTIES
Entity Title: Not reported
Affiliation Address: 1431 Atteberry Ln
Affiliation City: San Jose
Affiliation State: CA
Affiliation Country: United States
Affiliation Zip: 95131
Affiliation Phone: (408) 954-1000

Affiliation Type Desc: CUPA District
Entity Name: Santa Clara County Environmental Health
Entity Title: Not reported
Affiliation Address: 1555 Berger Drive, Suite 300
Affiliation City: San Jose

Map ID
 Direction
 Distance
 Elevation

MAP FINDINGS

Site

Database(s)

EDR ID Number
 EPA ID Number

STEVENS CREEK MUFFLER & AUTO REPAIR (Continued)

S108054135

Affiliation State: CA
 Affiliation Country: Not reported
 Affiliation Zip: 95112-2716
 Affiliation Phone: (408) 918-3400

Affiliation Type Desc: Identification Signer
 Entity Name: Guillermo Rodriguez
 Entity Title: Owner
 Affiliation Address: Not reported
 Affiliation City: Not reported
 Affiliation State: Not reported
 Affiliation Country: Not reported
 Affiliation Zip: Not reported
 Affiliation Phone: Not reported

Affiliation Type Desc: Legal Owner
 Entity Name: RODRIGUEZ, GUILLERMO
 Entity Title: Not reported
 Affiliation Address: 2221 STEVENS CREEK BL, STE B
 Affiliation City: SAN JOSE
 Affiliation State: CA
 Affiliation Country: United States
 Affiliation Zip: 95128
 Affiliation Phone: (408) 294-1405

H63
SSW
1/8-1/4
0.211 mi.
1114 ft.

MS EUROPEAN
2221 STEVENS CREEK BLVD STE H
SAN JOSE, CA 95128

RCRA NonGen / NLR

1024795294
CAL000161683

Site 19 of 22 in cluster H

Relative:
Higher
Actual:
123 ft.

RCRA NonGen / NLR:
 Date Form Received by Agency: 1997-06-19 00:00:00.0
 Handler Name: MS EUROPEAN
 Handler Address: 2221 STEVENS CREEK BLVD STE H
 Handler City,State,Zip: SAN JOSE, CA 95128-1618
 EPA ID: CAL000161683
 Contact Name: MOSTAFA TALEGHANI
 Contact Address: 2221 STEVENS CREEK BLVD STE H
 Contact City,State,Zip: SAN JOSE, CA 95128
 Contact Telephone: 408-280-0400
 Contact Fax: 000-000-0000
 Contact Email: INFO@MSEUROPEAN.COM
 Contact Title: Not reported
 EPA Region: 09
 Land Type: Not reported
 Federal Waste Generator Description: Not a generator, verified
 Non-Notifier: Not reported
 Biennial Report Cycle: Not reported
 Accessibility: Not reported
 Active Site Indicator: Handler Activities
 State District Owner: Not reported
 State District: Not reported
 Mailing Address: 2221 STEVEN CREEK BLVD STE #H
 Mailing City,State,Zip: SAN JOSE, CA 95128-0000
 Owner Name: M. S. EUROPEAN
 Owner Type: Other

Map ID
Direction
Distance
Elevation

MAP FINDINGS

Site

Database(s)

EDR ID Number
EPA ID Number

MS EUROPEAN (Continued)

1024795294

Operator Name:	MOSTAFA TALEGHANI
Operator Type:	Other
Short-Term Generator Activity:	No
Importer Activity:	No
Mixed Waste Generator:	No
Transporter Activity:	No
Transfer Facility Activity:	No
Recycler Activity with Storage:	No
Small Quantity On-Site Burner Exemption:	No
Smelting Melting and Refining Furnace Exemption:	No
Underground Injection Control:	No
Off-Site Waste Receipt:	No
Universal Waste Indicator:	Yes
Universal Waste Destination Facility:	Yes
Federal Universal Waste:	No
Active Site Fed-Reg Treatment Storage and Disposal Facility:	Not reported
Active Site Converter Treatment storage and Disposal Facility:	Not reported
Active Site State-Reg Treatment Storage and Disposal Facility:	Not reported
Active Site State-Reg Handler:	---
Federal Facility Indicator:	Not reported
Hazardous Secondary Material Indicator:	N
Sub-Part K Indicator:	Not reported
Commercial TSD Indicator:	No
Treatment Storage and Disposal Type:	Not reported
2018 GPRA Permit Baseline:	Not on the Baseline
2018 GPRA Renewals Baseline:	Not on the Baseline
Permit Renewals Workload Universe:	Not reported
Permit Workload Universe:	Not reported
Permit Progress Universe:	Not reported
Post-Closure Workload Universe:	Not reported
Closure Workload Universe:	Not reported
202 GPRA Corrective Action Baseline:	No
Corrective Action Workload Universe:	No
Subject to Corrective Action Universe:	No
Non-TSDs Where RCRA CA has Been Imposed Universe:	No
TSDs Potentially Subject to CA Under 3004 (u)/(v) Universe:	No
TSDs Only Subject to CA under Discretionary Auth Universe:	No
Corrective Action Priority Ranking:	No NCAPS ranking
Environmental Control Indicator:	No
Institutional Control Indicator:	No
Human Exposure Controls Indicator:	N/A
Groundwater Controls Indicator:	N/A
Operating TSD Universe:	Not reported
Full Enforcement Universe:	Not reported
Significant Non-Complier Universe:	No
Unaddressed Significant Non-Complier Universe:	No
Addressed Significant Non-Complier Universe:	No
Significant Non-Complier With a Compliance Schedule Universe:	No
Financial Assurance Required:	Not reported
Handler Date of Last Change:	2018-09-05 15:43:36.0
Recognized Trader-Importer:	No
Recognized Trader-Exporter:	No
Importer of Spent Lead Acid Batteries:	No
Exporter of Spent Lead Acid Batteries:	No
Recycler Activity Without Storage:	No
Manifest Broker:	No
Sub-Part P Indicator:	No

Map ID
Direction
Distance
Elevation

MAP FINDINGS

Site

Database(s)

EDR ID Number
EPA ID Number

MS EUROPEAN (Continued)

1024795294

Handler - Owner Operator:

Owner/Operator Indicator:	Owner
Owner/Operator Name:	M. S. EUROPEAN
Legal Status:	Other
Date Became Current:	Not reported
Date Ended Current:	Not reported
Owner/Operator Address:	2221 STEVENS CREEK BLVD
Owner/Operator City,State,Zip:	SAN JOSE, CA 95128-1618
Owner/Operator Telephone:	408-280-0400
Owner/Operator Telephone Ext:	Not reported
Owner/Operator Fax:	Not reported
Owner/Operator Email:	Not reported

Owner/Operator Indicator:	Operator
Owner/Operator Name:	MOSTAFA TALEGHANI
Legal Status:	Other
Date Became Current:	Not reported
Date Ended Current:	Not reported
Owner/Operator Address:	2221 STEVENS CREEK BLVD STE H
Owner/Operator City,State,Zip:	SAN JOSE, CA 95128
Owner/Operator Telephone:	408-280-0400
Owner/Operator Telephone Ext:	Not reported
Owner/Operator Fax:	Not reported
Owner/Operator Email:	Not reported

Historic Generators:

Receive Date:	1997-06-19 00:00:00.0
Handler Name:	MS EUROPEAN
Federal Waste Generator Description:	Not a generator, verified
State District Owner:	Not reported
Large Quantity Handler of Universal Waste:	No
Recognized Trader Importer:	No
Recognized Trader Exporter:	No
Spent Lead Acid Battery Importer:	No
Spent Lead Acid Battery Exporter:	No
Current Record:	Yes
Non Storage Recycler Activity:	Not reported
Electronic Manifest Broker:	Not reported

List of NAICS Codes and Descriptions:

NAICS Code:	56299
NAICS Description:	ALL OTHER WASTE MANAGEMENT SERVICES

Facility Has Received Notices of Violations:

Violations:	No Violations Found
-------------	---------------------

Evaluation Action Summary:

Evaluations:	No Evaluations Found
--------------	----------------------

MAP FINDINGS

Map ID
Direction
Distance
Elevation

Site

Database(s)

EDR ID Number
EPA ID Number

H64 **PRO TUNE & REPAIR**
SSW **2221 STEVENS CREEK BL 20-21**
1/8-1/4 **SAN JOSE, CA 95128**
0.211 mi.
1114 ft. **Site 20 of 22 in cluster H**

CUPA Listings **S121473503**
 N/A

Relative: CUPA SANTA CLARA:
Higher Name: PRO TUNE & REPAIR
 Address: 2221 STEVENS CREEK BL 20-21
Actual: City,State,Zip: SAN JOSE, CA 95128
123 ft. Region: SANTA CLARA
 PE#: 2205
 Program Description: GENERATES 100 KG YR TO <5 TONS/YR
 Latitude: 37.315941
 Longitude: -121.937129
 Record ID: PR0379949
 Facility ID: FA0259311

H65 **IA 072514 MAGIC MOTORS AUTO CENTER WEST**
SSW **2221 STEVENS CREEK BL**
1/8-1/4 **SAN JOSE, CA 95128**
0.211 mi.
1114 ft. **Site 21 of 22 in cluster H**

CUPA Listings **S121471273**
 N/A

Relative: CUPA SANTA CLARA:
Higher Name: IA 072514 MAGIC MOTORS AUTO CENTER WEST
 Address: 2221 STEVENS CREEK BL
Actual: City,State,Zip: SAN JOSE, CA 95128
123 ft. Region: SANTA CLARA
 PE#: 2202
 Program Description: GENERATES < 100 KG/YR
 Latitude: 37.323494
 Longitude: -121.932979
 Record ID: PR0330519
 Facility ID: FA0230489

H66 **SPRINT SF33XC588**
South **26 N BASCOM AV CELL**
1/8-1/4 **SAN JOSE, CA 95128**
0.212 mi.
1117 ft. **Site 22 of 22 in cluster H**

HAZMAT **S120629478**
 N/A

Relative: SAN JOSE HAZMAT:
Higher Name: SPRINT SF33XC588
 Address: 26 N BASCOM AV CELL
Actual: City,State,Zip: SAN JOSE, CA 95128
122 ft. Region: SAN JOSE
 File Num: 603220
 Class: Misc. Complex firms and labs

Map ID
Direction
Distance
Elevation

MAP FINDINGS

Site

Database(s)

EDR ID Number
EPA ID Number

J67 **IA 092713 AMAL I RAMLAOUI DDS**
West **2075 FOREST AV 1**
1/8-1/4 **SAN JOSE, CA 95128**
0.213 mi.
1126 ft. **Site 2 of 11 in cluster J**

CUPA Listings **S121469578**
 N/A

Relative: CUPA SANTA CLARA:
Higher Name: IA 092713 AMAL I RAMLAOUI DDS
 Address: 2075 FOREST AV 1
Actual: City,State,Zip: SAN JOSE, CA 95128
118 ft. Region: SANTA CLARA
 PE#: 2271
 Program Description: SILVER WASTE ONLY <100 KG/YR
 Latitude: 37.327202
 Longitude: -121.935593
 Record ID: PR0330254
 Facility ID: FA0207535

J68 **KYLE TANAKA DDS**
West **2075 FOREST AV 8**
1/8-1/4 **SAN JOSE, CA 95128**
0.213 mi.
1126 ft. **Site 3 of 11 in cluster J**

CUPA Listings **S121473082**
 N/A

Relative: CUPA SANTA CLARA:
Higher Name: KYLE TANAKA DDS
 Address: 2075 FOREST AV 8
Actual: City,State,Zip: SAN JOSE, CA 95128
118 ft. Region: SANTA CLARA
 PE#: 2202
 Program Description: GENERATES < 100 KG/YR
 Latitude: 37.327202
 Longitude: -121.935593
 Record ID: PR0377634
 Facility ID: FA0257586

J69 **ANTHONY VITARELLI DDS**
West **2075 FOREST AVE STE 6**
1/8-1/4 **SAN JOSE, CA 95128**
0.213 mi.
1126 ft. **Site 4 of 11 in cluster J**

RCRA NonGen / NLR **1024853565**
 CAL000413518

Relative: RCRA NonGen / NLR:
Higher Date Form Received by Agency: 2015-12-28 00:00:00.0
 Handler Name: ANTHONY VITARELLI DDS
Actual: Handler Address: 2075 FOREST AVE STE 6
118 ft. Handler City,State,Zip: SAN JOSE, CA 95128
 EPA ID: CAL000413518
 Contact Name: STEPHANIE WELLS
 Contact Address: 2075 FOREST AVE.
 Contact City,State,Zip: SAN JOSE, CA 95128
 Contact Telephone: 408-287-3892
 Contact Fax: 408-293-7765
 Contact Email: STEPHANIE.DRVITARELLI@GMAIL.COM
 Contact Title: Not reported
 EPA Region: 09
 Land Type: Not reported
 Federal Waste Generator Description: Not a generator, verified

Map ID
 Direction
 Distance
 Elevation

MAP FINDINGS

Site

Database(s)

EDR ID Number
 EPA ID Number

ANTHONY VITARELLI DDS (Continued)

1024853565

Non-Notifier:	Not reported
Biennial Report Cycle:	Not reported
Accessibility:	Not reported
Active Site Indicator:	Handler Activities
State District Owner:	Not reported
State District:	Not reported
Mailing Address:	2075 FOREST AVE STE 6
Mailing City,State,Zip:	SAN JOSE, CA 95128
Owner Name:	ANTHONY VITARELLI DDS
Owner Type:	Other
Operator Name:	STEPHANIE WELLS
Operator Type:	Other
Short-Term Generator Activity:	No
Importer Activity:	No
Mixed Waste Generator:	No
Transporter Activity:	No
Transfer Facility Activity:	No
Recycler Activity with Storage:	No
Small Quantity On-Site Burner Exemption:	No
Smelting Melting and Refining Furnace Exemption:	No
Underground Injection Control:	No
Off-Site Waste Receipt:	No
Universal Waste Indicator:	Yes
Universal Waste Destination Facility:	Yes
Federal Universal Waste:	No
Active Site Fed-Reg Treatment Storage and Disposal Facility:	Not reported
Active Site Converter Treatment storage and Disposal Facility:	Not reported
Active Site State-Reg Treatment Storage and Disposal Facility:	Not reported
Active Site State-Reg Handler:	---
Federal Facility Indicator:	Not reported
Hazardous Secondary Material Indicator:	N
Sub-Part K Indicator:	Not reported
Commercial TSD Indicator:	No
Treatment Storage and Disposal Type:	Not reported
2018 GPRA Permit Baseline:	Not on the Baseline
2018 GPRA Renewals Baseline:	Not on the Baseline
Permit Renewals Workload Universe:	Not reported
Permit Workload Universe:	Not reported
Permit Progress Universe:	Not reported
Post-Closure Workload Universe:	Not reported
Closure Workload Universe:	Not reported
202 GPRA Corrective Action Baseline:	No
Corrective Action Workload Universe:	No
Subject to Corrective Action Universe:	No
Non-TSDFs Where RCRA CA has Been Imposed Universe:	No
TSDFs Potentially Subject to CA Under 3004 (u)/(v) Universe:	No
TSDFs Only Subject to CA under Discretionary Auth Universe:	No
Corrective Action Priority Ranking:	No NCAPS ranking
Environmental Control Indicator:	No
Institutional Control Indicator:	No
Human Exposure Controls Indicator:	N/A
Groundwater Controls Indicator:	N/A
Operating TSDF Universe:	Not reported
Full Enforcement Universe:	Not reported
Significant Non-Complier Universe:	No
Unaddressed Significant Non-Complier Universe:	No
Addressed Significant Non-Complier Universe:	No

Map ID
Direction
Distance
Elevation

MAP FINDINGS

Site

Database(s)

EDR ID Number
EPA ID Number

ANTHONY VITARELLI DDS (Continued)

1024853565

Significant Non-Complier With a Compliance Schedule Universe: No
Financial Assurance Required: Not reported
Handler Date of Last Change: 2018-09-06 17:07:20.0
Recognized Trader-Importer: No
Recognized Trader-Exporter: No
Importer of Spent Lead Acid Batteries: No
Exporter of Spent Lead Acid Batteries: No
Recycler Activity Without Storage: No
Manifest Broker: No
Sub-Part P Indicator: No

Handler - Owner Operator:

Owner/Operator Indicator: Owner
Owner/Operator Name: ANTHONY VITARELLI DDS
Legal Status: Other
Date Became Current: Not reported
Date Ended Current: Not reported
Owner/Operator Address: 2075 FOREST AVE STE 6
Owner/Operator City,State,Zip: SAN JOSE, CA 95128
Owner/Operator Telephone: 408-287-3892
Owner/Operator Telephone Ext: Not reported
Owner/Operator Fax: Not reported
Owner/Operator Email: Not reported

Owner/Operator Indicator: Operator
Owner/Operator Name: STEPHANIE WELLS
Legal Status: Other
Date Became Current: Not reported
Date Ended Current: Not reported
Owner/Operator Address: 2075 FOREST AVE.
Owner/Operator City,State,Zip: SAN JOSE, CA 95128
Owner/Operator Telephone: 408-287-3892
Owner/Operator Telephone Ext: Not reported
Owner/Operator Fax: Not reported
Owner/Operator Email: Not reported

Historic Generators:

Receive Date: 2015-12-28 00:00:00.0
Handler Name: ANTHONY VITARELLI DDS
Federal Waste Generator Description: Not a generator, verified
State District Owner: Not reported
Large Quantity Handler of Universal Waste: No
Recognized Trader Importer: No
Recognized Trader Exporter: No
Spent Lead Acid Battery Importer: No
Spent Lead Acid Battery Exporter: No
Current Record: Yes
Non Storage Recycler Activity: Not reported
Electronic Manifest Broker: Not reported

List of NAICS Codes and Descriptions:

NAICS Code: 62121
NAICS Description: OFFICES OF DENTISTS

Map ID
 Direction
 Distance
 Elevation

MAP FINDINGS

Site

Database(s)

EDR ID Number
 EPA ID Number

ANTHONY VITARELLI DDS (Continued)

1024853565

Facility Has Received Notices of Violations:
 Violations: No Violations Found

Evaluation Action Summary:
 Evaluations: No Evaluations Found

J70
West
1/8-1/4
0.213 mi.
1126 ft.

BEN LIM DMD
2075 FOREST AVE STE 7
SAN JOSE, CA 95128

RCRA NonGen / NLR

1024792830
CAL000126753

Site 5 of 11 in cluster J

Relative:
Higher
Actual:
118 ft.

RCRA NonGen / NLR:	
Date Form Received by Agency:	1993-10-07 00:00:00.0
Handler Name:	BEN LIM DMD
Handler Address:	2075 FOREST AVE STE 7
Handler City,State,Zip:	SAN JOSE, CA 95128-0000
EPA ID:	CAL000126753
Contact Name:	BEN LIM DMD
Contact Address:	2075 FOREST AVE STE #7
Contact City,State,Zip:	SAN JOSE, CA 95128
Contact Telephone:	408-289-9600
Contact Fax:	000-000-0000
Contact Email:	BENLIM13@ATT.NET
Contact Title:	Not reported
EPA Region:	09
Land Type:	Not reported
Federal Waste Generator Description:	Not a generator, verified
Non-Notifier:	Not reported
Biennial Report Cycle:	Not reported
Accessibility:	Not reported
Active Site Indicator:	Handler Activities
State District Owner:	Not reported
State District:	Not reported
Mailing Address:	2075 FOREST AVE STE 7
Mailing City,State,Zip:	SAN JOSE, CA 95128-0000
Owner Name:	BEN LIM DMD
Owner Type:	Other
Operator Name:	BEN LIM DMD
Operator Type:	Other
Short-Term Generator Activity:	No
Importer Activity:	No
Mixed Waste Generator:	No
Transporter Activity:	No
Transfer Facility Activity:	No
Recycler Activity with Storage:	No
Small Quantity On-Site Burner Exemption:	No
Smelting Melting and Refining Furnace Exemption:	No
Underground Injection Control:	No
Off-Site Waste Receipt:	No
Universal Waste Indicator:	Yes
Universal Waste Destination Facility:	Yes
Federal Universal Waste:	No
Active Site Fed-Reg Treatment Storage and Disposal Facility:	Not reported
Active Site Converter Treatment storage and Disposal Facility:	Not reported
Active Site State-Reg Treatment Storage and Disposal Facility:	Not reported

Map ID
 Direction
 Distance
 Elevation

MAP FINDINGS

Site

Database(s)

EDR ID Number
 EPA ID Number

BEN LIM DMD (Continued)

1024792830

Active Site State-Reg Handler:	---
Federal Facility Indicator:	Not reported
Hazardous Secondary Material Indicator:	N
Sub-Part K Indicator:	Not reported
Commercial TSD Indicator:	No
Treatment Storage and Disposal Type:	Not reported
2018 GPRA Permit Baseline:	Not on the Baseline
2018 GPRA Renewals Baseline:	Not on the Baseline
Permit Renewals Workload Universe:	Not reported
Permit Workload Universe:	Not reported
Permit Progress Universe:	Not reported
Post-Closure Workload Universe:	Not reported
Closure Workload Universe:	Not reported
202 GPRA Corrective Action Baseline:	No
Corrective Action Workload Universe:	No
Subject to Corrective Action Universe:	No
Non-TSDs Where RCRA CA has Been Imposed Universe:	No
TSDs Potentially Subject to CA Under 3004 (u)/(v) Universe:	No
TSDs Only Subject to CA under Discretionary Auth Universe:	No
Corrective Action Priority Ranking:	No NCAPS ranking
Environmental Control Indicator:	No
Institutional Control Indicator:	No
Human Exposure Controls Indicator:	N/A
Groundwater Controls Indicator:	N/A
Operating TSDF Universe:	Not reported
Full Enforcement Universe:	Not reported
Significant Non-Complier Universe:	No
Unaddressed Significant Non-Complier Universe:	No
Addressed Significant Non-Complier Universe:	No
Significant Non-Complier With a Compliance Schedule Universe:	No
Financial Assurance Required:	Not reported
Handler Date of Last Change:	2018-09-05 15:42:53.0
Recognized Trader-Importer:	No
Recognized Trader-Exporter:	No
Importer of Spent Lead Acid Batteries:	No
Exporter of Spent Lead Acid Batteries:	No
Recycler Activity Without Storage:	No
Manifest Broker:	No
Sub-Part P Indicator:	No

Handler - Owner Operator:

Owner/Operator Indicator:	Operator
Owner/Operator Name:	BEN LIM DMD
Legal Status:	Other
Date Became Current:	Not reported
Date Ended Current:	Not reported
Owner/Operator Address:	2075 FOREST AVE STE #7
Owner/Operator City,State,Zip:	SAN JOSE, CA 95128
Owner/Operator Telephone:	408-289-9600
Owner/Operator Telephone Ext:	Not reported
Owner/Operator Fax:	Not reported
Owner/Operator Email:	Not reported

Owner/Operator Indicator:	Owner
Owner/Operator Name:	BEN LIM DMD
Legal Status:	Other

Map ID
Direction
Distance
Elevation

MAP FINDINGS

Site

Database(s)

EDR ID Number
EPA ID Number

BEN LIM DMD (Continued)

1024792830

Date Became Current: Not reported
Date Ended Current: Not reported
Owner/Operator Address: 2075 FOREST AVE STE #7
Owner/Operator City,State,Zip: SAN JOSE, CA 95128-0000
Owner/Operator Telephone: 408-289-9600
Owner/Operator Telephone Ext: Not reported
Owner/Operator Fax: Not reported
Owner/Operator Email: Not reported

Historic Generators:

Receive Date: 1993-10-07 00:00:00.0
Handler Name: BEN LIM DMD
Federal Waste Generator Description: Not a generator, verified
State District Owner: Not reported
Large Quantity Handler of Universal Waste: No
Recognized Trader Importer: No
Recognized Trader Exporter: No
Spent Lead Acid Battery Importer: No
Spent Lead Acid Battery Exporter: No
Current Record: Yes
Non Storage Recycler Activity: Not reported
Electronic Manifest Broker: Not reported

List of NAICS Codes and Descriptions:

NAICS Code: 62121
NAICS Description: OFFICES OF DENTISTS

Facility Has Received Notices of Violations:

Violations: No Violations Found

Evaluation Action Summary:

Evaluations: No Evaluations Found

J71
West
1/8-1/4
0.214 mi.
1129 ft.

DEBORAH A SHIBA DDS
2025 FOREST AV 7
SAN JOSE, CA 95128

Site 6 of 11 in cluster J

CUPA Listings S121472862
N/A

Relative:
Higher
Actual:
118 ft.

CUPA SANTA CLARA:
Name: DEBORAH A SHIBA DDS
Address: 2025 FOREST AV 7
City,State,Zip: SAN JOSE, CA 95128
Region: SANTA CLARA
PE#: 2271
Program Description: SILVER WASTE ONLY <100 KG/YR
Latitude: 37.327181
Longitude: -121.932607
Record ID: PR0375775
Facility ID: FA0256343

Map ID
 Direction
 Distance
 Elevation

MAP FINDINGS

Site

Database(s)

EDR ID Number
 EPA ID Number

J72
West
1/8-1/4
0.214 mi.
1129 ft.

DEBORAH A SHIBA DDS
2025 FOREST AVE STE 7
SAN JOSE, CA 95128
Site 7 of 11 in cluster J

RCRA NonGen / NLR **1024811455**
CAL000295193

Relative:
Higher
Actual:
118 ft.

RCRA NonGen / NLR:		2005-06-15 00:00:00.0
Date Form Received by Agency:		
Handler Name:	DEBORAH A SHIBA DDS	
Handler Address:	2025 FOREST AVE STE 7	
Handler City,State,Zip:	SAN JOSE, CA 95128-0000	
EPA ID:	CAL000295193	
Contact Name:	DEBORAH A. SHIBA DDS	
Contact Address:	2025 FOREST AVE STE 7	
Contact City,State,Zip:	SAN JOSE, CA 95128	
Contact Telephone:	408-286-2030	
Contact Fax:	408-287-0950	
Contact Email:	DASHIBA@EARTHLINK.NET	
Contact Title:	Not reported	
EPA Region:	09	
Land Type:	Not reported	
Federal Waste Generator Description:	Not a generator, verified	
Non-Notifier:	Not reported	
Biennial Report Cycle:	Not reported	
Accessibility:	Not reported	
Active Site Indicator:	Handler Activities	
State District Owner:	Not reported	
State District:	Not reported	
Mailing Address:	2025 FOREST AVE STE 7	
Mailing City,State,Zip:	SAN JOSE, CA 95128-0000	
Owner Name:	DEBORAH A SHIBA DDS	
Owner Type:	Other	
Operator Name:	DEBORAH A. SHIBA DDS	
Operator Type:	Other	
Short-Term Generator Activity:	No	
Importer Activity:	No	
Mixed Waste Generator:	No	
Transporter Activity:	No	
Transfer Facility Activity:	No	
Recycler Activity with Storage:	No	
Small Quantity On-Site Burner Exemption:	No	
Smelting Melting and Refining Furnace Exemption:	No	
Underground Injection Control:	No	
Off-Site Waste Receipt:	No	
Universal Waste Indicator:	Yes	
Universal Waste Destination Facility:	Yes	
Federal Universal Waste:	No	
Active Site Fed-Reg Treatment Storage and Disposal Facility:	Not reported	
Active Site Converter Treatment storage and Disposal Facility:	Not reported	
Active Site State-Reg Treatment Storage and Disposal Facility:	Not reported	
Active Site State-Reg Handler:	---	
Federal Facility Indicator:	Not reported	
Hazardous Secondary Material Indicator:	N	
Sub-Part K Indicator:	Not reported	
Commercial TSD Indicator:	No	
Treatment Storage and Disposal Type:	Not reported	
2018 GPRA Permit Baseline:	Not on the Baseline	
2018 GPRA Renewals Baseline:	Not on the Baseline	
Permit Renewals Workload Universe:	Not reported	

Map ID
 Direction
 Distance
 Elevation

MAP FINDINGS

Site

Database(s)

EDR ID Number
 EPA ID Number

DEBORAH A SHIBA DDS (Continued)

1024811455

Permit Workload Universe:	Not reported
Permit Progress Universe:	Not reported
Post-Closure Workload Universe:	Not reported
Closure Workload Universe:	Not reported
202 GPRA Corrective Action Baseline:	No
Corrective Action Workload Universe:	No
Subject to Corrective Action Universe:	No
Non-TSDFs Where RCRA CA has Been Imposed Universe:	No
TSDFs Potentially Subject to CA Under 3004 (u)/(v) Universe:	No
TSDFs Only Subject to CA under Discretionary Auth Universe:	No
Corrective Action Priority Ranking:	No NCAPS ranking
Environmental Control Indicator:	No
Institutional Control Indicator:	No
Human Exposure Controls Indicator:	N/A
Groundwater Controls Indicator:	N/A
Operating TSDF Universe:	Not reported
Full Enforcement Universe:	Not reported
Significant Non-Complier Universe:	No
Unaddressed Significant Non-Complier Universe:	No
Addressed Significant Non-Complier Universe:	No
Significant Non-Complier With a Compliance Schedule Universe:	No
Financial Assurance Required:	Not reported
Handler Date of Last Change:	2018-09-05 20:27:23.0
Recognized Trader-Importer:	No
Recognized Trader-Exporter:	No
Importer of Spent Lead Acid Batteries:	No
Exporter of Spent Lead Acid Batteries:	No
Recycler Activity Without Storage:	No
Manifest Broker:	No
Sub-Part P Indicator:	No

Handler - Owner Operator:

Owner/Operator Indicator:	Owner
Owner/Operator Name:	DEBORAH A SHIBA DDS
Legal Status:	Other
Date Became Current:	Not reported
Date Ended Current:	Not reported
Owner/Operator Address:	2025 FOREST AVE STE 7
Owner/Operator City,State,Zip:	SAN JOSE, CA 95128-0000
Owner/Operator Telephone:	408-286-2030
Owner/Operator Telephone Ext:	Not reported
Owner/Operator Fax:	Not reported
Owner/Operator Email:	Not reported

Owner/Operator Indicator:	Operator
Owner/Operator Name:	DEBORAH A. SHIBA DDS
Legal Status:	Other
Date Became Current:	Not reported
Date Ended Current:	Not reported
Owner/Operator Address:	2025 FOREST AVE STE 7
Owner/Operator City,State,Zip:	SAN JOSE, CA 95128
Owner/Operator Telephone:	408-286-2030
Owner/Operator Telephone Ext:	Not reported
Owner/Operator Fax:	Not reported
Owner/Operator Email:	Not reported

Map ID
Direction
Distance
Elevation

MAP FINDINGS

Site

Database(s)

EDR ID Number
EPA ID Number

DEBORAH A SHIBA DDS (Continued)

1024811455

Historic Generators:

Receive Date: 2005-06-15 00:00:00.0
Handler Name: DEBORAH A SHIBA DDS
Federal Waste Generator Description: Not a generator, verified
State District Owner: Not reported
Large Quantity Handler of Universal Waste: No
Recognized Trader Importer: No
Recognized Trader Exporter: No
Spent Lead Acid Battery Importer: No
Spent Lead Acid Battery Exporter: No
Current Record: Yes
Non Storage Recycler Activity: Not reported
Electronic Manifest Broker: Not reported

List of NAICS Codes and Descriptions:

NAICS Code: 62121
NAICS Description: OFFICES OF DENTISTS

Facility Has Received Notices of Violations:

Violations: No Violations Found

Evaluation Action Summary:

Evaluations: No Evaluations Found

J73
West
1/8-1/4
0.214 mi.
1129 ft.

STASON SHISHIDO DDS INC
2025 FOREST AV 3
SAN JOSE, CA 95128
Site 8 of 11 in cluster J

CUPA Listings S121473783
N/A

Relative:
Higher
Actual:
118 ft.

CUPA SANTA CLARA:
Name: STASON SHISHIDO DDS INC
Address: 2025 FOREST AV 3
City,State,Zip: SAN JOSE, CA 95128
Region: SANTA CLARA
PE#: 2271
Program Description: SILVER WASTE ONLY <100 KG/YR
Latitude: 37.327236
Longitude: -121.933939
Record ID: PR0381884
Facility ID: FA0260424

J74
West
1/8-1/4
0.214 mi.
1129 ft.

DEBBIE A BATCHA DDS
2025 FOREST AV 7
SAN JOSE, CA 95128
Site 9 of 11 in cluster J

CUPA Listings S121469558
N/A

Relative:
Higher
Actual:
118 ft.

CUPA SANTA CLARA:
Name: DEBBIE A BATCHA DDS
Address: 2025 FOREST AV 7
City,State,Zip: SAN JOSE, CA 95128
Region: SANTA CLARA

Map ID
Direction
Distance
Elevation

MAP FINDINGS

Site

Database(s)

EDR ID Number
EPA ID Number

DEBBIE A BATCHA DDS (Continued)

S121469558

PE#: 2202
Program Description: GENERATES < 100 KG/YR
Latitude: 37.327236
Longitude: -121.933939
Record ID: PR0317263
Facility ID: FA0207434

**J75
West
1/8-1/4
0.214 mi.
1129 ft.**

**STEPHEN N DOMBRO
2025 FOREST AV 1
SAN JOSE, CA 95128**

**CERS HAZ WASTE
CUPA Listings**

**S112346907
N/A**

Site 10 of 11 in cluster J

**Relative:
Higher
Actual:
118 ft.**

CERS HAZ WASTE:
Name: STEPHEN N DOMBRO
Address: 2025 FOREST AV 1
City,State,Zip: SAN JOSE, CA 95128
Site ID: 157159
CERS ID: 10348795
CERS Description: Hazardous Waste Generator

Affiliation:
Affiliation Type Desc: CUPA District
Entity Name: Santa Clara County Environmental Health
Entity Title: Not reported
Affiliation Address: 1555 Berger Drive, Suite 300
Affiliation City: San Jose
Affiliation State: CA
Affiliation Country: Not reported
Affiliation Zip: 95112-2716
Affiliation Phone: (408) 918-3400

Affiliation Type Desc: Parent Corporation
Entity Name: STEPHEN N DOMBRO
Entity Title: Not reported
Affiliation Address: Not reported
Affiliation City: Not reported
Affiliation State: Not reported
Affiliation Country: Not reported
Affiliation Zip: Not reported
Affiliation Phone: Not reported

Affiliation Type Desc: Facility Mailing Address
Entity Name: Mailing Address
Entity Title: Not reported
Affiliation Address: 2025 FOREST AV #1
Affiliation City: SAN JOSE
Affiliation State: CA
Affiliation Country: Not reported
Affiliation Zip: 95128
Affiliation Phone: Not reported

CUPA SANTA CLARA:

Name: STEPHEN N DOMBRO
Address: 2025 FOREST AV 1
City,State,Zip: SAN JOSE, CA 95128
Region: SANTA CLARA

Map ID
Direction
Distance
Elevation

MAP FINDINGS

Site

Database(s)

EDR ID Number
EPA ID Number

STEPHEN N DOMBRO (Continued)

S112346907

PE#: 2271
Program Description: SILVER WASTE ONLY <100 KG/YR
Latitude: 37.327236
Longitude: -121.933939
Record ID: PR0390045
Facility ID: FA0207431

Name: STEPHEN N DOMBRO
Address: 2025 FOREST AV 1
City,State,Zip: SAN JOSE, CA 95128
Region: SANTA CLARA
PE#: 2271
Program Description: SILVER WASTE ONLY <100 KG/YR
Latitude: 37.327236
Longitude: -121.933939
Record ID: PR0376131
Facility ID: FA0207431

Name: STEPHEN N DOMBRO
Address: 2025 FOREST AV 1
City,State,Zip: SAN JOSE, CA 95128
Region: SANTA CLARA
PE#: 2271
Program Description: SILVER WASTE ONLY <100 KG/YR
Latitude: 37.327236
Longitude: -121.933939
Record ID: PR0390044
Facility ID: FA0207431

J76
West
1/8-1/4
0.214 mi.
1129 ft.

RAMLAOUI, AMAL L DDS
2025 FOREST AV STE 1A
SAN JOSE, CA 95128
Site 11 of 11 in cluster J

CUPA Listings S11455323
N/A

Relative:
Higher
Actual:
118 ft.

CUPA SANTA CLARA:
Name: RAMLAOUI, AMAL L DDS
Address: 2025 FOREST AV STE 1A
City,State,Zip: SAN JOSE, CA 95128
Region: SANTA CLARA
PE#: 2271
Program Description: SILVER WASTE ONLY <100 KG/YR
Latitude: 37.326691
Longitude: -121.933767
Record ID: PR0413946
Facility ID: FA0273741

MAP FINDINGS

Map ID			EDR ID Number
Direction			EPA ID Number
Distance			
Elevation	Site	Database(s)	

K77 SSE 1/8-1/4 0.215 mi. 1133 ft.	THE GARAGE 40 CLEVELAND AV SAN JOSE, CA 95128 Site 2 of 6 in cluster K Relative: SAN JOSE HAZMAT: Higher Name: THE GARAGE Address: 40 CLEVELAND AV Actual: City,State,Zip: SAN JOSE, CA 95128 121 ft. Region: SAN JOSE File Num: 440195 Class: Auto Repair	HAZMAT	S120629406 N/A
---	--	---------------	---------------------------------

K78 SSE 1/8-1/4 0.215 mi. 1133 ft.	MINISTRY OF TRANSPORT 40 CLEVELAND AV SAN JOSE, CA 95128 Site 3 of 6 in cluster K Relative: CUPA SANTA CLARA: Higher Name: MINISTRY OF TRANSPORT Address: 40 CLEVELAND AV Actual: City,State,Zip: SAN JOSE, CA 95128 121 ft. Region: SANTA CLARA PE#: Not reported Program Description: HAZMAT STORAGE & HMBP FACILITY, 1-3 CHEMICALS Latitude: 37.324198 Longitude: -121.929698 Record ID: PR0371039 Facility ID: FA0209296 Name: MINISTRY OF TRANSPORT Address: 40 CLEVELAND AV City,State,Zip: SAN JOSE, CA 95128 Region: SANTA CLARA PE#: 2201 Program Description: GENERATES WASTE OIL ONLY Latitude: 37.324198 Longitude: -121.929698 Record ID: PR0314706 Facility ID: FA0209296	CUPA Listings	S103657227 N/A
---	---	----------------------	---------------------------------

79 North 1/8-1/4 0.216 mi. 1140 ft.	FAMA, ROSEMARY 1901 EMORY STREET SAN JOSE, CA 95126 RCRA NonGen / NLR: Lower Date Form Received by Agency: 2019-05-13 00:00:00.0 Actual: Handler Name: FAMA, ROSEMARY 110 ft. Handler Address: 1901 EMORY STREET Handler City,State,Zip: SAN JOSE, CA 95126 EPA ID: CAC003014737 Contact Name: FAMA, ROSEMARY Contact Address: 1901 EMORY STREET Contact City,State,Zip: SAN JOSE, CA 95126	RCRA NonGen / NLR	1025835153 CAC003014737
--	---	--------------------------	--

Map ID
 Direction
 Distance
 Elevation

MAP FINDINGS

Site

Database(s)

EDR ID Number
 EPA ID Number

FAMA, ROSEMARY (Continued)

1025835153

Contact Telephone:	408-205-3319
Contact Fax:	Not reported
Contact Email:	MICKIEL@PWSEI.COM
Contact Title:	Not reported
EPA Region:	09
Land Type:	Not reported
Federal Waste Generator Description:	Not a generator, verified
Non-Notifier:	Not reported
Biennial Report Cycle:	Not reported
Accessibility:	Not reported
Active Site Indicator:	Handler Activities
State District Owner:	Not reported
State District:	Not reported
Mailing Address:	1901 EMORY STREET
Mailing City, State, Zip:	SAN JOSE, CA 95126
Owner Name:	FAMA, ROSEMARY
Owner Type:	Other
Operator Name:	FAMA, ROSEMARY
Operator Type:	Other
Short-Term Generator Activity:	No
Importer Activity:	No
Mixed Waste Generator:	No
Transporter Activity:	No
Transfer Facility Activity:	No
Recycler Activity with Storage:	No
Small Quantity On-Site Burner Exemption:	No
Smelting Melting and Refining Furnace Exemption:	No
Underground Injection Control:	No
Off-Site Waste Receipt:	No
Universal Waste Indicator:	Yes
Universal Waste Destination Facility:	Yes
Federal Universal Waste:	No
Active Site Fed-Reg Treatment Storage and Disposal Facility:	Not reported
Active Site Converter Treatment storage and Disposal Facility:	Not reported
Active Site State-Reg Treatment Storage and Disposal Facility:	Not reported
Active Site State-Reg Handler:	---
Federal Facility Indicator:	Not reported
Hazardous Secondary Material Indicator:	N
Sub-Part K Indicator:	Not reported
Commercial TSD Indicator:	No
Treatment Storage and Disposal Type:	Not reported
2018 GPRA Permit Baseline:	Not on the Baseline
2018 GPRA Renewals Baseline:	Not on the Baseline
Permit Renewals Workload Universe:	Not reported
Permit Workload Universe:	Not reported
Permit Progress Universe:	Not reported
Post-Closure Workload Universe:	Not reported
Closure Workload Universe:	Not reported
202 GPRA Corrective Action Baseline:	No
Corrective Action Workload Universe:	No
Subject to Corrective Action Universe:	No
Non-TSDFs Where RCRA CA has Been Imposed Universe:	No
TSDFs Potentially Subject to CA Under 3004 (u)/(v) Universe:	No
TSDFs Only Subject to CA under Discretionary Auth Universe:	No
Corrective Action Priority Ranking:	No NCAPS ranking
Environmental Control Indicator:	No
Institutional Control Indicator:	No

Map ID
 Direction
 Distance
 Elevation

MAP FINDINGS

Site

Database(s)

EDR ID Number
 EPA ID Number

FAMA, ROSEMARY (Continued)

1025835153

Human Exposure Controls Indicator:	N/A
Groundwater Controls Indicator:	N/A
Operating TSDF Universe:	Not reported
Full Enforcement Universe:	Not reported
Significant Non-Complier Universe:	No
Unaddressed Significant Non-Complier Universe:	No
Addressed Significant Non-Complier Universe:	No
Significant Non-Complier With a Compliance Schedule Universe:	No
Financial Assurance Required:	Not reported
Handler Date of Last Change:	2019-06-27 11:35:04.0
Recognized Trader-Importer:	No
Recognized Trader-Exporter:	No
Importer of Spent Lead Acid Batteries:	No
Exporter of Spent Lead Acid Batteries:	No
Recycler Activity Without Storage:	No
Manifest Broker:	No
Sub-Part P Indicator:	No

Handler - Owner Operator:

Owner/Operator Indicator:	Operator
Owner/Operator Name:	FAMA, ROSEMARY
Legal Status:	Other
Date Became Current:	Not reported
Date Ended Current:	Not reported
Owner/Operator Address:	1901 EMORY STREET
Owner/Operator City,State,Zip:	SAN JOSE, CA 95126
Owner/Operator Telephone:	408-205-3319
Owner/Operator Telephone Ext:	Not reported
Owner/Operator Fax:	Not reported
Owner/Operator Email:	Not reported

Owner/Operator Indicator:	Owner
Owner/Operator Name:	FAMA, ROSEMARY
Legal Status:	Other
Date Became Current:	Not reported
Date Ended Current:	Not reported
Owner/Operator Address:	1901 EMORY STREET
Owner/Operator City,State,Zip:	SAN JOSE, CA 95126
Owner/Operator Telephone:	408-205-3319
Owner/Operator Telephone Ext:	Not reported
Owner/Operator Fax:	Not reported
Owner/Operator Email:	Not reported

Historic Generators:

Receive Date:	2019-05-13 00:00:00.0
Handler Name:	FAMA, ROSEMARY
Federal Waste Generator Description:	Not a generator, verified
State District Owner:	Not reported
Large Quantity Handler of Universal Waste:	No
Recognized Trader Importer:	No
Recognized Trader Exporter:	No
Spent Lead Acid Battery Importer:	No
Spent Lead Acid Battery Exporter:	No
Current Record:	Yes
Non Storage Recycler Activity:	Not reported

Map ID
Direction
Distance
Elevation

MAP FINDINGS

Site

Database(s)

EDR ID Number
EPA ID Number

FAMA, ROSEMARY (Continued)

1025835153

Electronic Manifest Broker: Not reported

List of NAICS Codes and Descriptions:
NAICS Code: 56299
NAICS Description: ALL OTHER WASTE MANAGEMENT SERVICES

Facility Has Received Notices of Violations:
Violations: No Violations Found

Evaluation Action Summary:
Evaluations: No Evaluations Found

K80
SSE
1/8-1/4
0.224 mi.
1182 ft.

ANTIQUES COLONY
30 CLEVELAND ST
SAN JOSE, CA 95128
Site 4 of 6 in cluster K

LUST **S103473011**
HIST LUST **N/A**
Cortese
HIST CORTESE
CERS

Relative:
Higher
Actual:
121 ft.

LUST REG 2:
Region: 2
Facility Id: Not reported
Facility Status: Case Closed
Case Number: 07S1W13E01f
How Discovered: Not reported
Leak Cause: Not reported
Leak Source: Not reported
Date Leak Confirmed: Not reported
Oversight Program: LUST
Prelim. Site Assessment Wokplan Submitted: Not reported
Preliminary Site Assessment Began: 2/7/1985
Pollution Characterization Began: Not reported
Pollution Remediation Plan Submitted: Not reported
Date Remediation Action Underway: Not reported
Date Post Remedial Action Monitoring Began: Not reported

LUST SANTA CLARA:
Name: ANTIQUES COLONY
Address: 30 CLEVELAND ST
City,State,Zip: SAN JOSE, CA
Region: SANTA CLARA
SCVWD ID: 07S1W13E01F
Date Closed: 08/21/2002
EDR Link ID: 07S1W13E01F

LUST:
Name: ANTIQUES COLONY
Address: 30 CLEVELAND ST
City,State,Zip: SAN JOSE, CA 95128
Lead Agency: SANTA CLARA COUNTY LOP
Case Type: LUST Cleanup Site
Geo Track: http://geotracker.waterboards.ca.gov/profile_report.asp?global_id=T0608502070
Global Id: T0608502070
Latitude: 37.3239631
Longitude: -121.9298462

Map ID
Direction
Distance
Elevation

MAP FINDINGS

Site

Database(s)

EDR ID Number
EPA ID Number

ANTIQUES COLONY (Continued)

S103473011

Status: Completed - Case Closed
Status Date: 08/21/2002
Case Worker: UST
RB Case Number: Not reported
Local Agency: SANTA CLARA COUNTY LOP
File Location: All Files are on GeoTracker or in the Local Agency Database
Local Case Number: Not reported
Potential Media Affect: Soil
Potential Contaminants of Concern: Gasoline
Site History: Not reported

LUST:

Global Id: T0608502070
Contact Type: Regional Board Caseworker
Contact Name: Regional Water Board
Organization Name: SAN FRANCISCO BAY RWQCB (REGION 2)
Address: 1515 CLAY ST SUITE 1400
City: OAKLAND
Email: Not reported
Phone Number: Not reported

Global Id: T0608502070
Contact Type: Local Agency Caseworker
Contact Name: UST CASE WORKER
Organization Name: SANTA CLARA COUNTY LOP
Address: 1555 Berger Drive, Suite 300
City: SAN JOSE
Email: Not reported
Phone Number: 4089183400

LUST:

Global Id: T0608502070
Action Type: RESPONSE
Date: 12/03/1999
Action: Soil and Water Investigation Workplan

Global Id: T0608502070
Action Type: RESPONSE
Date: 12/17/2001
Action: Soil and Water Investigation Report

Global Id: T0608502070
Action Type: RESPONSE
Date: 11/09/2001
Action: Soil and Water Investigation Workplan

Global Id: T0608502070
Action Type: Other
Date: 07/14/1987
Action: Leak Reported

Global Id: T0608502070
Action Type: ENFORCEMENT
Date: 03/03/1997
Action: Notice of Responsibility - #39551

Global Id: T0608502070

Map ID
Direction
Distance
Elevation

MAP FINDINGS

Site

Database(s)

EDR ID Number
EPA ID Number

ANTIQUES COLONY (Continued)

S103473011

Action Type: ENFORCEMENT
Date: 10/19/1999
Action: Staff Letter - #22192

Global Id: T0608502070
Action Type: ENFORCEMENT
Date: 10/29/2001
Action: Staff Letter - #22196

Global Id: T0608502070
Action Type: ENFORCEMENT
Date: 10/10/2001
Action: Staff Letter - #22194

Global Id: T0608502070
Action Type: ENFORCEMENT
Date: 12/18/1998
Action: Staff Letter - #22190

Global Id: T0608502070
Action Type: ENFORCEMENT
Date: 02/04/1998
Action: Staff Letter - #22188

Global Id: T0608502070
Action Type: RESPONSE
Date: 01/01/1988
Action: Correspondence

Global Id: T0608502070
Action Type: RESPONSE
Date: 05/22/2002
Action: Soil and Water Investigation Report

Global Id: T0608502070
Action Type: RESPONSE
Date: 06/03/2005
Action: Other Report / Document

Global Id: T0608502070
Action Type: RESPONSE
Date: 10/05/2001
Action: Other Workplan

Global Id: T0608502070
Action Type: RESPONSE
Date: 06/03/2005
Action: Other Report / Document

Global Id: T0608502070
Action Type: RESPONSE
Date: 07/14/1987
Action: Unauthorized Release Form

Global Id: T0608502070
Action Type: ENFORCEMENT
Date: 06/03/2005

Map ID
Direction
Distance
Elevation

MAP FINDINGS

Site

Database(s)

EDR ID Number
EPA ID Number

ANTIQUES COLONY (Continued)

S103473011

Action: Other Report

Global Id: T0608502070
Action Type: RESPONSE
Date: 02/25/1999
Action: Soil and Water Investigation Workplan

Global Id: T0608502070
Action Type: RESPONSE
Date: 04/15/1998
Action: Soil and Water Investigation Workplan

LUST:

Global Id: T0608502070
Status: Open - Case Begin Date
Status Date: 02/07/1985

Global Id: T0608502070
Status: Open - Site Assessment
Status Date: 02/07/1985

Global Id: T0608502070
Status: Completed - Case Closed
Status Date: 08/21/2002

HIST LUST SANTA CLARA:

Name: Antiques Colony
Address: 30 Cleveland St
City: San Jose
Region: SANTA CLARA
Region Code: 2
SCVWD ID: 07S1W13E01
Oversite Agency: SCVWD
Date Listed: 1988-01-01 00:00:00
Closed Date: 2002-08-21 00:00:00

CORTESE:

Name: ANTIQUES COLONY
Address: 30 CLEVELAND ST
City,State,Zip: SAN JOSE, CA 95128
Region: CORTESE
Envirostor Id: Not reported
Global ID: T0608502070
Site/Facility Type: LUST CLEANUP SITE
Cleanup Status: COMPLETED - CASE CLOSED
Status Date: Not reported
Site Code: Not reported
Latitude: Not reported
Longitude: Not reported
Owner: Not reported
Enf Type: Not reported
Swat R: Not reported
Flag: active
Order No: Not reported
Waste Discharge System No: Not reported

Map ID
Direction
Distance
Elevation

MAP FINDINGS

Site

Database(s)

EDR ID Number
EPA ID Number

ANTIQUES COLONY (Continued)

S103473011

Effective Date: Not reported
Region 2: Not reported
WID Id: Not reported
Solid Waste Id No: Not reported
Waste Management Uit Name: Not reported
File Name: Active Open

HIST CORTESE:

edr_fname: ANTIQUES COLONY
edr_fadd1: 30 CLEVELAND
City,State,Zip: SAN JOSE, CA 95128
Region: CORTESE
Facility County Code: 43
Reg By: LTNKA
Reg Id: 43-2255

CERS:

Name: ANTIQUES COLONY
Address: 30 CLEVELAND ST
City,State,Zip: SAN JOSE, CA 95128
Site ID: 198966
CERS ID: T0608502070
CERS Description: Leaking Underground Storage Tank Cleanup Site

Affiliation:

Affiliation Type Desc: Local Agency Caseworker
Entity Name: UST CASE WORKER - SANTA CLARA COUNTY LOP
Entity Title: Not reported
Affiliation Address: 1555 Berger Drive, Suite 300
Affiliation City: SAN JOSE
Affiliation State: CA
Affiliation Country: Not reported
Affiliation Zip: Not reported
Affiliation Phone: 4089183400

Affiliation Type Desc: Regional Board Caseworker
Entity Name: Regional Water Board - SAN FRANCISCO BAY RWQCB (REGION 2)
Entity Title: Not reported
Affiliation Address: 1515 CLAY ST SUITE 1400
Affiliation City: OAKLAND
Affiliation State: CA
Affiliation Country: Not reported
Affiliation Zip: Not reported
Affiliation Phone: Not reported

L81
South
1/8-1/4
0.232 mi.
1224 ft.

OUT OF BUSINESS (ER SITE #880470)
10 N BASCOM AV CELL
SAN JOSE, CA 95128

HAZMAT S122499638
N/A

Site 1 of 9 in cluster L

Relative:
Higher
Actual:
123 ft.

SAN JOSE HAZMAT:
Name: OUT OF BUSINESS (ER SITE #880470)
Address: 10 N BASCOM AV CELL
City,State,Zip: SAN JOSE, CA 95128
Region: SAN JOSE

Map ID
 Direction
 Distance
 Elevation

MAP FINDINGS

Site

Database(s)

EDR ID Number
 EPA ID Number

OUT OF BUSINESS (ER SITE #880470) (Continued)

S122499638

File Num: 601767
 Class: Auto Wrecking/Misc Simple Facility

82
WSW
1/8-1/4
0.233 mi.
1228 ft.

JOHN CANTLEN
162 BELLROSE DRIVE
SAN JOSE, CA 95128

RCRA NonGen / NLR

1024749860
CAC002969648

Relative:
Higher
Actual:
121 ft.

RCRA NonGen / NLR:		
Date Form Received by Agency:		2018-07-06 00:00:00.0
Handler Name:	JOHN CANTLEN	
Handler Address:		162 BELLROSE DRIVE
Handler City,State,Zip:		SAN JOSE, CA 95128
EPA ID:		CAC002969648
Contact Name:		JOHN CANTLEN
Contact Address:		162 BELLROSE DRIVE
Contact City,State,Zip:		SAN JOSE, CA 95128
Contact Telephone:		408-210-2170
Contact Fax:		Not reported
Contact Email:		ZCONSSI@AOL.COM
Contact Title:		Not reported
EPA Region:		09
Land Type:		Not reported
Federal Waste Generator Description:		Not a generator, verified
Non-Notifier:		Not reported
Biennial Report Cycle:		Not reported
Accessibility:		Not reported
Active Site Indicator:		Handler Activities
State District Owner:		Not reported
State District:		Not reported
Mailing Address:		162 BELLROSE DRIVE
Mailing City,State,Zip:		SAN JOSE, CA 95128
Owner Name:		JOHN CANTLEN
Owner Type:		Other
Operator Name:		JOHN CANTLEN
Operator Type:		Other
Short-Term Generator Activity:		No
Importer Activity:		No
Mixed Waste Generator:		No
Transporter Activity:		No
Transfer Facility Activity:		No
Recycler Activity with Storage:		No
Small Quantity On-Site Burner Exemption:		No
Smelting Melting and Refining Furnace Exemption:		No
Underground Injection Control:		No
Off-Site Waste Receipt:		No
Universal Waste Indicator:		Yes
Universal Waste Destination Facility:		Yes
Federal Universal Waste:		No
Active Site Fed-Reg Treatment Storage and Disposal Facility:		Not reported
Active Site Converter Treatment storage and Disposal Facility:		Not reported
Active Site State-Reg Treatment Storage and Disposal Facility:		Not reported
Active Site State-Reg Handler:		---
Federal Facility Indicator:		Not reported
Hazardous Secondary Material Indicator:		N
Sub-Part K Indicator:		Not reported
Commercial TSD Indicator:		No

Map ID
 Direction
 Distance
 Elevation

MAP FINDINGS

Site

Database(s)

EDR ID Number
 EPA ID Number

JOHN CANTLEN (Continued)

1024749860

Treatment Storage and Disposal Type:	Not reported
2018 GPRA Permit Baseline:	Not on the Baseline
2018 GPRA Renewals Baseline:	Not on the Baseline
Permit Renewals Workload Universe:	Not reported
Permit Workload Universe:	Not reported
Permit Progress Universe:	Not reported
Post-Closure Workload Universe:	Not reported
Closure Workload Universe:	Not reported
202 GPRA Corrective Action Baseline:	No
Corrective Action Workload Universe:	No
Subject to Corrective Action Universe:	No
Non-TSDFs Where RCRA CA has Been Imposed Universe:	No
TSDFs Potentially Subject to CA Under 3004 (u)/(v) Universe:	No
TSDFs Only Subject to CA under Discretionary Auth Universe:	No
Corrective Action Priority Ranking:	No NCAPS ranking
Environmental Control Indicator:	No
Institutional Control Indicator:	No
Human Exposure Controls Indicator:	N/A
Groundwater Controls Indicator:	N/A
Operating TSDF Universe:	Not reported
Full Enforcement Universe:	Not reported
Significant Non-Complier Universe:	No
Unaddressed Significant Non-Complier Universe:	No
Addressed Significant Non-Complier Universe:	No
Significant Non-Complier With a Compliance Schedule Universe:	No
Financial Assurance Required:	Not reported
Handler Date of Last Change:	2018-09-05 15:38:53.0
Recognized Trader-Importer:	No
Recognized Trader-Exporter:	No
Importer of Spent Lead Acid Batteries:	No
Exporter of Spent Lead Acid Batteries:	No
Recycler Activity Without Storage:	No
Manifest Broker:	No
Sub-Part P Indicator:	No

Handler - Owner Operator:

Owner/Operator Indicator:	Owner
Owner/Operator Name:	JOHN CANTLEN
Legal Status:	Other
Date Became Current:	Not reported
Date Ended Current:	Not reported
Owner/Operator Address:	162 BELLROSE DRIVE
Owner/Operator City,State,Zip:	SAN JOSE, CA 95128
Owner/Operator Telephone:	408-210-2170
Owner/Operator Telephone Ext:	Not reported
Owner/Operator Fax:	Not reported
Owner/Operator Email:	Not reported

Owner/Operator Indicator:	Operator
Owner/Operator Name:	JOHN CANTLEN
Legal Status:	Other
Date Became Current:	Not reported
Date Ended Current:	Not reported
Owner/Operator Address:	162 BELLROSE DRIVE
Owner/Operator City,State,Zip:	SAN JOSE, CA 95128
Owner/Operator Telephone:	408-210-2170

Map ID
 Direction
 Distance
 Elevation

MAP FINDINGS

Site

Database(s)

EDR ID Number
 EPA ID Number

JOHN CANTLEN (Continued)

1024749860

Owner/Operator Telephone Ext: Not reported
 Owner/Operator Fax: Not reported
 Owner/Operator Email: Not reported

Historic Generators:

Receive Date: 2018-07-06 00:00:00.0
 Handler Name: JOHN CANTLEN
 Federal Waste Generator Description: Not a generator, verified
 State District Owner: Not reported
 Large Quantity Handler of Universal Waste: No
 Recognized Trader Importer: No
 Recognized Trader Exporter: No
 Spent Lead Acid Battery Importer: No
 Spent Lead Acid Battery Exporter: No
 Current Record: Yes
 Non Storage Recycler Activity: Not reported
 Electronic Manifest Broker: Not reported

List of NAICS Codes and Descriptions:

NAICS Code: 56299
 NAICS Description: ALL OTHER WASTE MANAGEMENT SERVICES

Facility Has Received Notices of Violations:

Violations: No Violations Found

Evaluation Action Summary:

Evaluations: No Evaluations Found

L83
SSW
1/8-1/4
0.236 mi.
1247 ft.

Relative:
Higher

Actual:
124 ft.

REGAL GAMBUCCI
2211 STEVENS CREEK BLVD
SAN JOSE, CA 95128

Site 2 of 9 in cluster L

LUST **S101309313**
HIST LUST **N/A**
CERS HAZ WASTE
SWEEPS UST
CERS TANKS
Cortese
CUPA Listings
HIST CORTESE
HAZMAT
CERS

LUST REG 2:

Region: 2
 Facility Id: Not reported
 Facility Status: Case Closed
 Case Number: 07S1W14H01f
 How Discovered: Not reported
 Leak Cause: Not reported
 Leak Source: Not reported
 Date Leak Confirmed: Not reported
 Oversight Program: LUST
 Prelim. Site Assessment Wokplan Submitted: Not reported
 Preliminary Site Assessment Began: 3/3/1987
 Pollution Characterization Began: 4/3/1987
 Pollution Remediation Plan Submitted: Not reported
 Date Remediation Action Underway: Not reported
 Date Post Remedial Action Monitoring Began: Not reported

Map ID
Direction
Distance
Elevation

MAP FINDINGS

Site

Database(s)

EDR ID Number
EPA ID Number

REGAL GAMBUCCI (Continued)

S101309313

LUST SANTA CLARA:

Name: REGAL GAMBUCCI
Address: 2211 STEVENS CREEK BLVD
City,State,Zip: SAN JOSE, CA
Region: SANTA CLARA
SCVWD ID: 07S1W14H01F
Date Closed: 09/26/1996
EDR Link ID: 07S1W14H01F

LUST:

Name: REGAL GAMBUCCI
Address: 2211 STEVENS CREEK BLVD
City,State,Zip: SAN JOSE, CA 95128
Lead Agency: SANTA CLARA COUNTY LOP
Case Type: LUST Cleanup Site
Geo Track: http://geotracker.waterboards.ca.gov/profile_report.asp?global_id=T0608580120
Global Id: T0608580120
Latitude: 37.32371
Longitude: -121.932373
Status: Completed - Case Closed
Status Date: 09/26/1996
Case Worker: UST
RB Case Number: Not reported
Local Agency: SANTA CLARA COUNTY LOP
File Location: All Files are on GeoTracker or in the Local Agency Database
Local Case Number: Not reported
Potential Media Affect: Other Groundwater (uses other than drinking water)
Potential Contaminants of Concern: Gasoline
Site History: Not reported

LUST:

Global Id: T0608580120
Contact Type: Regional Board Caseworker
Contact Name: Regional Water Board
Organization Name: SAN FRANCISCO BAY RWQCB (REGION 2)
Address: 1515 CLAY ST SUITE 1400
City: OAKLAND
Email: Not reported
Phone Number: Not reported

Global Id: T0608580120
Contact Type: Local Agency Caseworker
Contact Name: UST CASE WORKER
Organization Name: SANTA CLARA COUNTY LOP
Address: 1555 Berger Drive, Suite 300
City: SAN JOSE
Email: Not reported
Phone Number: 4089183400

LUST:

Global Id: T0608580120
Action Type: Other
Date: 01/15/1992
Action: Leak Reported

Global Id: T0608580120

Map ID
Direction
Distance
Elevation

MAP FINDINGS

Site

Database(s)

EDR ID Number
EPA ID Number

REGAL GAMBUCCI (Continued)

S101309313

Action Type: RESPONSE
Date: 09/26/1996
Action: Other Report / Document

Global Id: T0608580120
Action Type: ENFORCEMENT
Date: 09/26/1996
Action: Closure/No Further Action Letter

Global Id: T0608580120
Action Type: ENFORCEMENT
Date: 05/15/1996
Action: Notice of Responsibility - #39561

LUST:

Global Id: T0608580120
Status: Open - Case Begin Date
Status Date: 03/03/1987

Global Id: T0608580120
Status: Open - Site Assessment
Status Date: 03/03/1987

Global Id: T0608580120
Status: Open - Site Assessment
Status Date: 04/03/1987

Global Id: T0608580120
Status: Completed - Case Closed
Status Date: 09/26/1996

HIST LUST SANTA CLARA:

Name: Regal Gambucci
Address: 2211 Stevens Creek Blvd
City: San Jose
Region: SANTA CLARA
Region Code: 2
SCVWD ID: 07S1W14H01
Oversite Agency: SCVWD
Date Listed: 1993-01-01 00:00:00
Closed Date: 1996-09-26 00:00:00

CERS HAZ WASTE:

Name: STEVENS CREEK VALERO
Address: 2211 STEVENS CREEK BL
City,State,Zip: SAN JOSE, CA 95128
Site ID: 157277
CERS ID: 10349551
CERS Description: Hazardous Waste Generator

SWEEPS UST:

Name: EXXON COMPANY USA #70118
Address: 2211 STEVENS CREEK BLVD
City: SAN JOSE

Map ID
Direction
Distance
Elevation

MAP FINDINGS

Site

Database(s)

EDR ID Number
EPA ID Number

REGAL GAMBUCCI (Continued)

S101309313

Status: Active
Comp Number: 404992
Number: 9
Board Of Equalization: Not reported
Referral Date: 09-30-92
Action Date: 09-08-92
Created Date: 02-29-88
Owner Tank Id: Not reported
SWRCB Tank Id: 43-060-404992-000001
Tank Status: A
Capacity: 12000
Active Date: Not reported
Tank Use: M.V. FUEL
STG: P
Content: REG UNLEADED
Number Of Tanks: 4

Name: EXXON COMPANY USA #70118
Address: 2211 STEVENS CREEK BLVD
City: SAN JOSE
Status: Active
Comp Number: 404992
Number: 9
Board Of Equalization: Not reported
Referral Date: 09-30-92
Action Date: 09-08-92
Created Date: 02-29-88
Owner Tank Id: Not reported
SWRCB Tank Id: 43-060-404992-000002
Tank Status: A
Capacity: 10000
Active Date: Not reported
Tank Use: M.V. FUEL
STG: P
Content: REG UNLEADED
Number Of Tanks: Not reported

Name: EXXON COMPANY USA #70118
Address: 2211 STEVENS CREEK BLVD
City: SAN JOSE
Status: Active
Comp Number: 404992
Number: 9
Board Of Equalization: Not reported
Referral Date: 09-30-92
Action Date: 09-08-92
Created Date: 02-29-88
Owner Tank Id: Not reported
SWRCB Tank Id: 43-060-404992-000003
Tank Status: A
Capacity: 10000
Active Date: Not reported
Tank Use: M.V. FUEL
STG: P
Content: LEADED
Number Of Tanks: Not reported

Map ID
Direction
Distance
Elevation

MAP FINDINGS

Site

Database(s)

EDR ID Number
EPA ID Number

REGAL GAMBUCCI (Continued)

S101309313

Name: EXXON COMPANY USA #70118
Address: 2211 STEVENS CREEK BLVD
City: SAN JOSE
Status: Active
Comp Number: 404992
Number: 9
Board Of Equalization: Not reported
Referral Date: 09-30-92
Action Date: 09-08-92
Created Date: 02-29-88
Owner Tank Id: Not reported
SWRCB Tank Id: 43-060-404992-000004
Tank Status: A
Capacity: 10000
Active Date: Not reported
Tank Use: M.V. FUEL
STG: P
Content: GASHOL
Number Of Tanks: Not reported

CERS TANKS:

Name: STEVENS CREEK VALERO
Address: 2211 STEVENS CREEK BL
City,State,Zip: SAN JOSE, CA 95128
Site ID: 157277
CERS ID: 10349551
CERS Description: Underground Storage Tank

CORTESE:

Name: REGAL GAMBUCCI
Address: 2211 STEVENS CREEK BLVD
City,State,Zip: SAN JOSE, CA 95128
Region: CORTESE
Envirostor Id: Not reported
Global ID: T0608580120
Site/Facility Type: LUST CLEANUP SITE
Cleanup Status: COMPLETED - CASE CLOSED
Status Date: Not reported
Site Code: Not reported
Latitude: Not reported
Longitude: Not reported
Owner: Not reported
Enf Type: Not reported
Swat R: Not reported
Flag: active
Order No: Not reported
Waste Discharge System No: Not reported
Effective Date: Not reported
Region 2: Not reported
WID Id: Not reported
Solid Waste Id No: Not reported
Waste Management Uit Name: Not reported
File Name: Active Open

CUPA SANTA CLARA:

Name: STEVENS CREEK VALERO

Map ID
Direction
Distance
Elevation

MAP FINDINGS

Site

Database(s)

EDR ID Number
EPA ID Number

REGAL GAMBUCCI (Continued)

S101309313

Address: 2211 STEVENS CREEK BL
City,State,Zip: SAN JOSE, CA 95128
Region: SANTA CLARA
PE#: Not reported
Program Description: HMBP FACILITY, 1-3 CHEMICALS
Latitude: 37.323701
Longitude: -121.932389
Record ID: PR0397979
Facility ID: FA0264811

Name: STEVENS CREEK VALERO
Address: 2211 STEVENS CREEK BL
City,State,Zip: SAN JOSE, CA 95128
Region: SANTA CLARA
PE#: 2202
Program Description: GENERATES < 100 KG/YR
Latitude: 37.323701
Longitude: -121.932389
Record ID: PR0390668
Facility ID: FA0264811

Name: STEVENS CREEK VALERO
Address: 2211 STEVENS CREEK BL
City,State,Zip: SAN JOSE, CA 95128
Region: SANTA CLARA
PE#: 2399
Program Description: UNDERGROUND STORAGE TANK PROGRAM RECORD
Latitude: 37.323701
Longitude: -121.932389
Record ID: PR0397978
Facility ID: FA0264811

HIST CORTESE:
edr_fname: REGAL GAMBUCCI
edr_fadd1: 2211 STEVENS CREEK
City,State,Zip: SAN JOSE, CA
Region: CORTESE
Facility County Code: 43
Reg By: LTNKA
Reg Id: 43-1104

SAN JOSE HAZMAT:
Name: STEVENS CREEK VALERO#7118
Address: 2211 STEVENS CREEK BL
City,State,Zip: SAN JOSE, CA 95128
Region: SAN JOSE
File Num: 404992
Class: Gasoline Station

CERS:
Name: REGAL GAMBUCCI
Address: 2211 STEVENS CREEK BLVD
City,State,Zip: SAN JOSE, CA 95128
Site ID: 209311
CERS ID: T0608580120
CERS Description: Leaking Underground Storage Tank Cleanup Site

Map ID
Direction
Distance
Elevation

MAP FINDINGS

Site

Database(s)

EDR ID Number
EPA ID Number

REGAL GAMBUCCI (Continued)

S101309313

Affiliation:

Affiliation Type Desc: Local Agency Caseworker
Entity Name: UST CASE WORKER - SANTA CLARA COUNTY LOP
Entity Title: Not reported
Affiliation Address: 1555 Berger Drive, Suite 300
Affiliation City: SAN JOSE
Affiliation State: CA
Affiliation Country: Not reported
Affiliation Zip: Not reported
Affiliation Phone: 4089183400

Affiliation Type Desc: Regional Board Caseworker
Entity Name: Regional Water Board - SAN FRANCISCO BAY RWQCB (REGION 2)
Entity Title: Not reported
Affiliation Address: 1515 CLAY ST SUITE 1400
Affiliation City: OAKLAND
Affiliation State: CA
Affiliation Country: Not reported
Affiliation Zip: Not reported
Affiliation Phone: Not reported

Name: STEVENS CREEK VALERO
Address: 2211 STEVENS CREEK BL
City,State,Zip: SAN JOSE, CA 95128
Site ID: 157277
CERS ID: 10349551
CERS Description: Chemical Storage Facilities

Violations:

Site ID: 157277
Site Name: STEVENS CREEK VALERO
Violation Date: 06-26-2019
Citation: 23 CCR 16 2636(f)(2) - California Code of Regulations, Title 23, Chapter 16, Section(s) 2636(f)(2)
Violation Description: Failure of the functional line leak detector (LLD) monitoring pressurized piping to meet one or more of the following requirements: Monitored at least hourly with the capability of detecting a release of 3.0 gallons per hour leak at 10 pounds per square inch and restrict or shut off the flow of product through the piping when a leak is detected.
Violation Notes: 87-2 mechanical line leak detector failed to restrict flow of product when a 3.0 gph leak was simulated. Leak detector was re-tested after adjustment and passed. NO FURTHER ACTION REQUIRED.
Violation Division: Santa Clara County Environmental Health
Violation Program: UST
Violation Source: CERS

Site ID: 157277
Site Name: STEVENS CREEK VALERO
Violation Date: 06-29-2020
Citation: HSC 6.75 25299.30-25299.34 - California Health and Safety Code, Chapter 6.75, Section(s) 25299.30-25299.34
Violation Description: Failure to submit and maintain complete and current Certification of Financial Responsibility or other mechanism of financial assurance.
Violation Notes: Chief Financial Officer letter is listing approximated (rounded) figures for assets and liabilities. Numbers must be accurate and

Map ID
Direction
Distance
Elevation

MAP FINDINGS

Site

Database(s)

EDR ID Number
EPA ID Number

REGAL GAMBUCCI (Continued)

S101309313

reflect values as of the close of the latest completed fiscal year.

Violation Division: Santa Clara County Environmental Health
Violation Program: UST
Violation Source: CERS

Site ID: 157277
Site Name: STEVENS CREEK VALERO
Violation Date: 06-30-2015
Citation: HSC 6.75 25299.30-25299.34 - California Health and Safety Code, Chapter 6.75, Section(s) 25299.30-25299.34
Violation Description: Failure to submit and maintain complete and current Certification of Financial Responsibility or other mechanism of financial assurance.
Violation Notes: Returned to compliance on 06/30/2015. The CFO letter submitted on CERS is expired. Within 30 days submit an updated CFO letter electronically via the CERS webiste.

Violation Division: Santa Clara County Environmental Health
Violation Program: UST
Violation Source: CERS

Site ID: 157277
Site Name: STEVENS CREEK VALERO
Violation Date: 06-30-2015
Citation: 23 CCR 16 2636(f) - California Code of Regulations, Title 23, Chapter 16, Section(s) 2636(f)
Violation Description: Failure to continuously monitor the interstitial space of the tank, piping and/or sumps sump such that the leak detection activates an audible/visual alarm when a leak is detected.
Violation Notes: Returned to compliance on 09/24/2015. The diesel tank annular space sensor failed functional testing. Within 30 days have the sensor replaced. Provide a copy of the test results to our office.

Violation Division: Santa Clara County Environmental Health
Violation Program: UST
Violation Source: CERS

Site ID: 157277
Site Name: STEVENS CREEK VALERO
Violation Date: 06-28-2017
Citation: 23 CCR 16 2665 - California Code of Regulations, Title 23, Chapter 16, Section(s) 2665
Violation Description: Failure to comply with one or more of the following: Failure to install or maintain a liquid-tight spill bucket. Have a minimum capacity of five gallons. Have a functional drain valve or other method for the removal of liquid from the spill bucket/spill container. Be resistant to galvanic corrosion.
Violation Notes: Returned to compliance on 06/27/2018. The 91 spill bucket failed the hydrostatic test. Within 30 days troubleshoot the cause of the failure and retest the spill bucket. Contact our office to apply for a repair/retrofit permit if the spill bucket needs to be replaced.

Violation Division: Santa Clara County Environmental Health
Violation Program: UST
Violation Source: CERS

Site ID: 157277
Site Name: STEVENS CREEK VALERO
Violation Date: 06-15-2016
Citation: 23 CCR 16 2712(b) - California Code of Regulations, Title 23, Chapter 16, Section(s) 2712(b)

Map ID
Direction
Distance
Elevation

MAP FINDINGS

Site

Database(s)

EDR ID Number
EPA ID Number

REGAL GAMBUCCI (Continued)

S101309313

Violation Description: Failure to maintain records of repairs, lining, and upgrades on site, or off site if approved by the CUPA, for the life of the UST.
Violation Notes: Returned to compliance on 08/19/2016. The facility has not retained a copy of the 2015 and 2012 Monitoring System Certifications.
Violation Division: Santa Clara County Environmental Health
Violation Program: UST
Violation Source: CERS

Site ID: 157277
Site Name: STEVENS CREEK VALERO
Violation Date: 09-13-2019
Citation: HSC 6.7 25290.1(c),25290.2(c),25291(a)(2),2529.1(e) - California Health and Safety Code, Chapter 6.7, Section(s) 25290.1(c),25290.2(c),25291(a)(2),2529.1(e)

Violation Description: Failure to maintain secondary containment (e.g., failure of secondary containment testing).
Violation Notes: Returned to compliance on 11/19/2019. The following components was tested and failed during this inspection; - Diesel STP sump was hydrostatically tested using the accelerated INCON tester and it failed. According to technician it may be the sump penetration fittings that need to be replaced. A permit for this sump repair will be required from our Department. Make the necessary repairs/retest to this sump. Within 30 days provide to our office in writing how this issue was resolved.
Violation Division: Santa Clara County Environmental Health
Violation Program: UST
Violation Source: CERS

Site ID: 157277
Site Name: STEVENS CREEK VALERO
Violation Date: 06-29-2020
Citation: 23 CCR 16 2638(d) - California Code of Regulations, Title 23, Chapter 16, Section(s) 2638(d)

Violation Description: Failure to submit the G Monitoring System Certification FormG to the UPA within 30 days of completion of the test.
Violation Notes: 2019 monitoring certification test results have not been submitted to this department.
Violation Division: Santa Clara County Environmental Health
Violation Program: UST
Violation Source: CERS

Site ID: 157277
Site Name: STEVENS CREEK VALERO
Violation Date: 06-28-2017
Citation: 22 CCR 12 66262.12 - California Code of Regulations, Title 22, Chapter 12, Section(s) 66262.12

Violation Description: Failure to obtain an Identification Number prior to treating, storing, disposing of, transporting or offering for transportation any hazardous waste.
Violation Notes: Returned to compliance on 06/25/2018. Your EPA ID # CAL000147395 is inactive. Reactivate your EPA ID number electronically at the following website: <http://www.dtsc.ca.gov/IDManifest/ReactivateID.cfm>.
Violation Division: Santa Clara County Environmental Health
Violation Program: HW
Violation Source: CERS

Site ID: 157277

Map ID
Direction
Distance
Elevation

MAP FINDINGS

Site

Database(s)

EDR ID Number
EPA ID Number

REGAL GAMBUCCI (Continued)

S101309313

Site Name: STEVENS CREEK VALERO
Violation Date: 06-29-2020
Citation: 23 CCR 16 2641(h) - California Code of Regulations, Title 23, Chapter 16, Section(s) 2641(h)
Violation Description: Failure to have an approved UST Monitoring Plan.
Violation Notes: Monitoring plan, submitted in CERS, requires the following corrections: 1) T1(87), T2(87), and T3(91) has G UDC Secondary Containment MonitoringG marked as G liquidG . Please select G None/NAG as the UDCs are single-walled and have no secondary containment monitoring.
Violation Division: Santa Clara County Environmental Health
Violation Program: UST
Violation Source: CERS

Site ID: 157277
Site Name: STEVENS CREEK VALERO
Violation Date: 06-29-2020
Citation: HSC 6.7 25284, 25286 - California Health and Safety Code, Chapter 6.7, Section(s) 25284, 25286
Violation Description: Failure to submit a complete and accurate application for a permit to operate a UST, or for renewal of the permit.
Violation Notes: UST tank information, submitted in CERS, requires the following corrections: 1) Change G Riser Pipe SecondaryG to G noneG for all tanks. The spill buckets at this facility are direct-buried and are not secondarily contained. 2)Change overfill prevention option to G fill-tube shutoffG for T2(87) and T4(Dsl).
Violation Division: Santa Clara County Environmental Health
Violation Program: UST
Violation Source: CERS

Site ID: 157277
Site Name: STEVENS CREEK VALERO
Violation Date: 06-29-2020
Citation: 23 CCR 16 2636(f)(4) - California Code of Regulations, Title 23, Chapter 16, Section(s) 2636(f)(4)
Violation Description: Failure to meet one or more of the following monitoring requirements in lieu of the requirement to be tightness tested every 12 months: The monitoring system maintains all product piping outside the dispenser to be fail-safe and shut down the pump when a leak is detected. The monitoring system shuts down the pump or stops flow when a leak is detected in the under dispenser containment (UDC).
Violation Notes: Veeder Root 208 sensor, located inside 91 grade STP sump, failed to shut down pump when tested with water. Sensor was reprogrammed by service technician and provided pump shut down when retested. NO FURTHER ACTION IS REQUIRED.
Violation Division: Santa Clara County Environmental Health
Violation Program: UST
Violation Source: CERS

Site ID: 157277
Site Name: STEVENS CREEK VALERO
Violation Date: 06-15-2016
Citation: 23 CCR 16 2665 - California Code of Regulations, Title 23, Chapter 16, Section(s) 2665
Violation Description: Failure of the overfill prevention system to meet one of the following requirements: Alert the transfer operator when the tank is 90 percent full by restricting the flow into the tank or triggering an audible

Map ID
Direction
Distance
Elevation

MAP FINDINGS

Site

Database(s)

EDR ID Number
EPA ID Number

REGAL GAMBUCCI (Continued)

S101309313

and visual alarm; or Restrict delivery of flow to the tank at least 30 minutes before the tank overfills, provided the restriction occurs when the tank is filled to no more than 95 percent of capacity; and activate an audible alarm at least five minutes before the tank overfills; or Provide positive shut-off of flow to the tank when the tank is filled to no more than 95 percent of capacity; or Provide positive shut-off of flow to the tank so that none of the fittings located on the top of the tank are exposed to product due to overfilling.

Violation Notes: Returned to compliance on 06/15/2016. The diesel tank's Veeder-Root #847390-107 in-tank gauging probe (ATG) did not provide an audible/visual alarm when the float was set at 90%. The TLS-350 monitoring console confirmed that the ATG was reading a tank volume of >90%, but the audible/visual alarm failed to activate after 9 minutes of observation. After lowering the ATG float and having the service technician troubleshoot the probe, the float was re-set to 90% and the ATG successfully provided an audible/visual alarm capable of alerting the transfer operator. NO FURTHER ACTION IS REQUIRED.

Violation Division: Santa Clara County Environmental Health
Violation Program: UST
Violation Source: CERS

Site ID: 157277
Site Name: STEVENS CREEK VALERO
Violation Date: 06-15-2016
Citation: HSC 6.75 25299.30-25299.34 - California Health and Safety Code, Chapter 6.75, Section(s) 25299.30-25299.34

Violation Description: Failure to submit and maintain complete and current Certification of Financial Responsibility or other mechanism of financial assurance.

Violation Notes: Returned to compliance on 06/15/2016. The facility's Letter from Chief Financial officer (CFO Letter) lists rounded, whole numbers (i.e. \$750,000) for the total tangible assets and tangible net worth, which inaccurately represent the owner's total tangible assets and tangible net worth. Additionally, the figures provided in the CFO Letter from 2015 and 2016 are identical. The CFO Letter must include the accurate Total Tangible Assets and Total Liabilities of the owner/operator that are calculated on the basis of current market value of tangible assets and must reflect the tangible net worth of the owner or operator as of the close of the latest completed fiscal year used by the owner or operator [23 CCR 2808.1(c)]. Additionally, the most recent Certification of Financial Responsibility form submitted on CERS does not include the signature and name of the notary or witness, as well as the date. The CFO Letter was updated with accurate figures, the Certification of Financial Responsibility form was [Truncated]

Violation Division: Santa Clara County Environmental Health
Violation Program: UST
Violation Source: CERS

Site ID: 157277
Site Name: STEVENS CREEK VALERO
Violation Date: 06-26-2019
Citation: 23 CCR 16 2712(b)(1)(G) - California Code of Regulations, Title 23, Chapter 16, Section(s) 2712(b)(1)(G)

Violation Description: Failure to comply with one or more of the following overflow prevention equipment requirements: Alert the transfer operator when the tank is 90 percent full by restricting the flow into the tank or

Map ID
Direction
Distance
Elevation

MAP FINDINGS

Site

Database(s)

EDR ID Number
EPA ID Number

REGAL GAMBUCCI (Continued)

S101309313

triggering an audible and visual alarm; or Restrict delivery of flow to the tank at least 30 minutes before the tank overfills, provided the restriction occurs when the tank is filled to no more than 95 percent of capacity; and activate an audible alarm at least five minutes before the tank overfills; or Provide positive shut-off of flow to the tank when the tank is filled to no more than 95 percent of capacity; or Provide positive shut-off of flow to the tank so that none of the fittings located on the top of the tank are exposed to product due to overfilling. Install/retrofit overfill prevention equipment that does not use flow restrictors on vent piping to meet overfill prevention equipment requirements when the overfill prevention equipment is installed, repaired, or replaced on and after October 1, 2018. For USTs installed before October 1, 2018, perform an inspection by October 13, 2018 and every 36 months thereafter. For USTs installed on and after October 1, 2018, perform an inspection at installation and every 36 months thereafter. Inspected within 30 days after a repair to the overfill prevention equipment. Inspected using an applicable manufacturer guidelines, industry codes, engineering standards, or a method approved by a professional engineer. Inspected by a certified UST service technician. Maintain records of overfill prevention equipment inspection for 36 months.

Violation Notes: Overfill prevention equipment inspection has not been performed for overfill prevention valves installed on 87-1 and 91 grade USTs. Additionally, Mr. Olfat stated that the Diesel and 87-2 grade overfill prevention valves have been inspected but no documentation was available for verification.

Violation Division: Santa Clara County Environmental Health
Violation Program: UST
Violation Source: CERS

Site ID: 157277
Site Name: STEVENS CREEK VALERO
Violation Date: 06-30-2015
Citation: 23 CCR 16 2665 - California Code of Regulations, Title 23, Chapter 16, Section(s) 2665

Violation Description: Failure to comply with one or more of the following: failure to install a spill bucket, have a functional drain valve or other method for the removal of liquid from the spill bucket/spill container, and/or be resistant to galvanic corrosion.

Violation Notes: Returned to compliance on 02/12/2016. The 91 spill bucket failed the hydrostatic test. Within 30 days, have the spill bucket retested. If it fails the retest, contact our office for a permit to replace the spill bucket.

Violation Division: Santa Clara County Environmental Health
Violation Program: UST
Violation Source: CERS

Site ID: 157277
Site Name: STEVENS CREEK VALERO
Violation Date: 10-24-2018
Citation: HSC 6.7 25290.1(c),25290.2(c),25291(a)(2),2529.1(e) - California Health and Safety Code, Chapter 6.7, Section(s) 25290.1(c),25290.2(c),25291(a)(2),2529.1(e)

Violation Description: Failure to maintain secondary containment (e.g., failure of secondary containment testing).

Violation Notes: Returned to compliance on 09/13/2019. The following components failed secondary containment testing on 6/28/17 and have not been repaired: -

Map ID
Direction
Distance
Elevation

MAP FINDINGS

Site

Database(s)

EDR ID Number
EPA ID Number

REGAL GAMBUCCI (Continued)

S101309313

87-1, 87-2 and 91 product piping - UDC's 3/4, 5/6 and 7/8 UST Repair permit (SR0855570) was approved on 10/26/17 to replace the piping penetration fittings in the UDC's and perform a retest. The repair work is in process but has not yet been completed. Have your contractor contact our office as soon as possible to schedule final testing.

Violation Division: Santa Clara County Environmental Health
Violation Program: UST
Violation Source: CERS

Site ID: 157277
Site Name: STEVENS CREEK VALERO
Violation Date: 06-15-2016
Citation: 23 CCR 16 2712(i) - California Code of Regulations, Title 23, Chapter 16, Section(s) 2712(i)

Violation Description: Failure to have a UST Monitoring Plan available on site.
Violation Notes: Returned to compliance on 06/15/2016. The facility's most recent UST Monitoring Plan submittals on CERS incorrectly identify the following information: 1. The model number of the leak sensors that perform tank monitoring for all four tank annular spaces is listed as G 793480-407, G but Veeder-Root #0794390-409 sensors are used to monitor all four tank annular spaces. 2. The manufacturer and model number of the leak sensors that perform monitoring of piping secondary containment for all four UST systems is listed as G Vaporless 99-LD2000, G but Veeder-Root #794380-208 sensors are used for pipe secondary containment monitoring for all four UST systems. 3. All four UST Monitor Plans indicate G NoG for the presence of Mechanical Line Leak Detectors, but both 87-grade tanks and the diesel tank have Vaporless Manufacturing 99LD-2000 mechanical line leak detectors installed and the 91-grade tank has a Veeder-Root Red Jacket FX1V mechanical line leak detector installed. 4. The UDC Monitoring portion indicate [Truncated]

Violation Division: Santa Clara County Environmental Health
Violation Program: UST
Violation Source: CERS

Site ID: 157277
Site Name: STEVENS CREEK VALERO
Violation Date: 06-26-2019
Citation: 23 CCR 16 2716(e) - California Code of Regulations, Title 23, Chapter 16, Section(s) 2716(e)

Violation Description: For designated operator (DO) monthly inspections conducted before October 1, 2018, failure to comply with one or more of the following requirements: Be performed by an ICC certified DO. Inspect monthly alarm history report, check that alarms are documented and responded to appropriately, and attach a copy. Inspect for the presence of liquid/debris in spill containers. Inspect for the presence of liquid/debris in under dispenser containment (UDC) and ensure that the monitoring equipment is positioned correctly. Inspect for liquid or debris in containment sumps where an alarm occurred with no service visit. Check that all testing and maintenance has been completed and documented. Verify that all facility employees have been trained in accordance with 23 CCR 2715(c). For designated operator (DO) 30 day inspections conducted on and after October 1, 2018, failure to conduct the designated UST operator visual inspection at least once every 30 days.

Violation Notes: L4: Diesel STP sump Fuel Alarm, which occurred on 09/24/18, was not

Map ID
Direction
Distance
Elevation

MAP FINDINGS

Site

Database(s)

EDR ID Number
EPA ID Number

REGAL GAMBUCCI (Continued)

S101309313

documented and/or addressed in DUSTO monthly inspections.
Violation Division: Santa Clara County Environmental Health
Violation Program: UST
Violation Source: CERS

Site ID: 157277
Site Name: STEVENS CREEK VALERO
Violation Date: 06-15-2016
Citation: 23 CCR 16 2636(f)(2) - California Code of Regulations, Title 23, Chapter 16, Section(s) 2636(f)(2)
Violation Description: Failure of the line leak detector (LLD) monitoring pressurized piping to meet one or more of the following requirements: Monitor at least hourly. Be capable of detecting a release of 3.0 gallons per hour at 10 p.s.i.g. Restrict or shut off the flow of product through the piping when a leak is detected.
Violation Notes: Returned to compliance on 06/15/2016. The Vaporless Manufacturing 99LD-2000 mechanical line leak detector (MLLD) for the 12,000 gallon 87-grade UST system failed to restrict product flow when a 3.0 gph leak at 10 psi was simulated. The service technician adjusted the MLLD by 1/4 turn. Upon re-testing, the MLLD was able to successfully detect a simulated 3.0 gph leak at 10 psi and hold slow flow. NO FURTHER ACTION IS REQUIRED.
Violation Division: Santa Clara County Environmental Health
Violation Program: UST
Violation Source: CERS

Site ID: 157277
Site Name: STEVENS CREEK VALERO
Violation Date: 06-15-2016
Citation: 23 CCR 16 2641(a) - California Code of Regulations, Title 23, Chapter 16, Section(s) 2641(a)
Violation Description: Failure of leak detection equipment to be located such that equipment is capable of detecting a leak at the earliest possible opportunity.
Violation Notes: Returned to compliance on 06/15/2016. The bottoms of all four submersible turbine pump (STP) sumps are sloped so that the edges of the sump bottoms are lower than the middle portion. This design directs liquid to initially accumulate on the sump bottoms' edges. Upon opening all four STP sumps, the Veeder-Root 794380-208 sensors, which are used to monitor the secondary containment piping, were observed to be located in the middle of the sump bottom and not at the earliest opportunity of leak detection (the edge nearest to where the product piping enters the sumps). All four sensors were re-located next to the piping secondary containment opening at the lowest point in the sump, in order to provide leak detection at the earliest opportunity. NO FURTHER ACTION IS REQUIRED, but ensure that the 208 sensors remain properly located.
Violation Division: Santa Clara County Environmental Health
Violation Program: UST
Violation Source: CERS

Site ID: 157277
Site Name: STEVENS CREEK VALERO
Violation Date: 06-15-2016
Citation: 23 CCR 16 2712(i) - California Code of Regulations, Title 23, Chapter 16, Section(s) 2712(i)
Violation Description: Failure to have a UST Response Plan available on site.
Violation Notes: Returned to compliance on 06/15/2016. A UST Response Plan is not

Map ID
Direction
Distance
Elevation

MAP FINDINGS

Site

Database(s)

EDR ID Number
EPA ID Number

REGAL GAMBUCCI (Continued)

S101309313

included with the most recent CERS submittal and is not available on-site. A UST Response Plan was completed and uploaded into CERS at the time of inspection and a copy of the Response Plan is now retained on-site. NO FURTHER ACTION IS REQUIRED

Violation Division: Santa Clara County Environmental Health
Violation Program: UST
Violation Source: CERS

Site ID: 157277
Site Name: STEVENS CREEK VALERO
Violation Date: 06-29-2020
Citation: 23 CCR 16 2716(e) - California Code of Regulations, Title 23, Chapter 16, Section(s) 2716(e)

Violation Description: For designated operator (DO) monthly inspections conducted before October 1, 2018, failure to comply with one or more of the following requirements: Be performed by an ICC certified DO. Inspect monthly alarm history report, check that alarms are documented and responded to appropriately, and attach a copy. Inspect for the presence of liquid/debris in spill containers. Inspect for the presence of liquid/debris in under dispenser containment (UDC) and ensure that the monitoring equipment is positioned correctly. Inspect for liquid or debris in containment sumps where an alarm occurred with no service visit. Check that all testing and maintenance has been completed and documented. Verify that all facility employees have been trained in accordance with 23 CCR 2715(c). For designated operator (DO) 30 day inspections conducted on and after October 1, 2018, failure to conduct the designated UST operator visual inspection at least once every 30 days.

Violation Notes: DUSTO inspections performed between March-June 2020 were not performed at least once every 30 days. DUSTO inspections were performed on the following dates: 5/22/20 4/20/20 3/17/20 June 2020 has not been performed but has exceeded 30 days from the previous inspection.

Violation Division: Santa Clara County Environmental Health
Violation Program: UST
Violation Source: CERS

Site ID: 157277
Site Name: STEVENS CREEK VALERO
Violation Date: 07-06-2016
Citation: 23 CCR 16 2715(i) - California Code of Regulations, Title 23, Chapter 16, Section(s) 2715(i)

Violation Description: Failure to have a properly qualified service technician test leak detection equipment as required every 12 months (vapor, pressure, hydrostatic (VPH) system, sensors, line-leak detectors (LLD), automatic tank gauge (ATG), etc.).

Violation Notes: Returned to compliance on 07/06/2016. The facility's annual monitoring equipment certification was due on 6/30/2016, but was not completed until today, 7/5/2016. A re-test of the Veeder-Root Red Jacket 99LD-2000 mechanical line leak detector (MLLD) was required to complete the certification, because Mr. Fontana did not have the proper certification for testing the MLLD at the time of the scheduled testing (6/15/2016). Ensure that annual monitoring equipment certifications are completed prior to the 12 month anniversary due date for all future monitoring equipment certifications.

Violation Division: Santa Clara County Environmental Health
Violation Program: UST
Violation Source: CERS

Map ID
Direction
Distance
Elevation

MAP FINDINGS

Site

Database(s)

EDR ID Number
EPA ID Number

REGAL GAMBUCCI (Continued)

S101309313

Site ID: 157277
Site Name: STEVENS CREEK VALERO
Violation Date: 06-27-2018
Citation: 23 CCR 16 2715(i) - California Code of Regulations, Title 23, Chapter 16, Section(s) 2715(i)
Violation Description: Failure to have a properly qualified service technician test leak detection equipment as required every 12 months (vapor, pressure, hydrostatic (VPH) system, sensors, line-leak detectors (LLD), automatic tank gauge (ATG), etc.).
Violation Notes: Returned to compliance on 10/24/2018. The following components for the Diesel UST were not able to be tested as required due to the Diesel turbine not functioning: fail safe shutdown, turbine shutdown for the STP sump sensor and the MLLD.
Violation Division: Santa Clara County Environmental Health
Violation Program: UST
Violation Source: CERS

Site ID: 157277
Site Name: STEVENS CREEK VALERO
Violation Date: 06-28-2017
Citation: HSC 6.95 25508.2 - California Health and Safety Code, Chapter 6.95, Section(s) 25508.2
Violation Description: Failure to annually review and electronically certify that the business plan is complete and accurate on or before the annual due date.
Violation Notes: Returned to compliance on 06/25/2018. The last annual certification of the Hazardous Materials Business Plan (HMBP) was submitted was completed on 6/30/15.
Violation Division: Santa Clara County Environmental Health
Violation Program: HMRRP
Violation Source: CERS

Evaluation:
Eval General Type: Other/Unknown
Eval Date: 02-12-2016
Violations Found: No
Eval Type: Other, not routine, done by local agency
Eval Notes: Onsite to witness functionality testing of the replacement 89 tank spill bucket. Anil Chand of Pinnacle Fuel Compliance Services performed today's testing. All required certifications were submitted for this project. Note: The new spill bucket installed was not the same model as was submitted in the permit application. Review of the provided cut sheet shows the new model meets the requirements of corrosion protection and five gallon capacity. Approval for changing the spill bucket from the OPW 2100C model to OPW 2200D was granted during this inspection. On this date I observed the following testing:
- 89 spill bucket: hydrostatic test for one hour. Test results = Pass.
Submit a copy of the completed spill bucket test report within 30 days for final approval.
Eval Division: Santa Clara County Environmental Health
Eval Program: UST
Eval Source: CERS

Eval General Type: Compliance Evaluation Inspection
Eval Date: 06-15-2016
Violations Found: Yes
Eval Type: Routine done by local agency

Map ID
Direction
Distance
Elevation

MAP FINDINGS

Site

Database(s)

EDR ID Number
EPA ID Number

REGAL GAMBUCCI (Continued)

S101309313

Eval Notes: On-site for an Annual Monitoring System Certification on 6/15/2016 performed by UST Compliance Testing Inc. Service Technician, Tony Fontana. Mr. Fontana has a current ICC Service Technician Certification (#1064273 exp. 5/17/2018), Veeder-Root Level 4 certification (#A23686 exp. 8/10/2017), Vaporless Manufacturing (VMI) MLLD certification (#2332 exp. 6/16/17), VMI LDT-890 certification (exp. 6/13/2017), and Franklin Fueling Systems (DC400) Legacy Beaudreau UDC Sensor certification (#1718713702 exp. 2/26/2017). UNRESOLVED ISSUE THAT REQUIRES IMMEDIATE FOLLOW-UP: *** Mr. Fontana was unable to provide verification that he has a current Veeder-Root Red Jacket Mechanical (MLLD) certification for testing the 91-grade Veeder-Root Red Jacket FX1V mechanical line leak detector. IN ORDER FOR THE MONITORING SYSTEM CERTIFICATION TO BE CONSIDERED COMPLETE, VERIFICATION THAT MR. FONTANA HAD THE REQUIRED MLLD CERTIFICATION PRIOR TO TODAYG S INSPECTION MUST BE PROVIDED TO THE [Truncated]

Eval Division: Santa Clara County Environmental Health
Eval Program: UST
Eval Source: CERS

Eval General Type: Compliance Evaluation Inspection
Eval Date: 06-26-2019
Violations Found: Yes
Eval Type: Routine done by local agency
Eval Notes: On site to witness annual monitoring certification for Underground Storage Tank (UST) system performed by UST Service Technician Tony Fontana of UST Compliance Testing. Mr. Fontana Provided the following certifications at time of inspection: ICC UST Service Technician (exp. 05/01/2020) Veeder Root Level-4 (exp. 07/29/2019) Vaporless Manufacturing LDT-890 (exp 06/01/2021) Notes: - Spill buckets were tested in accordance with PEI/RP 1200 industry standards for 1 hour and passed. - Annular, STP/TLM sump sensors were tested with water and activated audible/visual alarm on the Veeder-Root TLS 350 console. - UDC stand alone sensors were tested with water and cut power to dispensers. - Fail-safe and sensor out were tested for all tanks and provided positive shutdown. - 87-1, 91, and Dsl mechanical leak detectors were tested with simulated 3.0 gph leak and passed. The following documents were reviewed at the time of inspection: - 12 months of DUSTO [Truncated]

Eval Division: Santa Clara County Environmental Health
Eval Program: UST
Eval Source: CERS

Eval General Type: Other/Unknown
Eval Date: 06-28-2017
Violations Found: No
Eval Type: Other, not routine, done by local agency
Eval Notes: Not reported
Eval Division: Santa Clara County Environmental Health
Eval Program: UST
Eval Source: CERS

Eval General Type: Compliance Evaluation Inspection
Eval Date: 06-28-2017
Violations Found: Yes
Eval Type: Routine done by local agency
Eval Notes: Not reported
Eval Division: Santa Clara County Environmental Health

Map ID
Direction
Distance
Elevation

MAP FINDINGS

Site

Database(s)

EDR ID Number
EPA ID Number

REGAL GAMBUCCI (Continued)

S101309313

Eval Program: HW
Eval Source: CERS

Eval General Type: Compliance Evaluation Inspection
Eval Date: 06-28-2017
Violations Found: Yes
Eval Type: Routine done by local agency
Eval Notes: Annual training is provided to all employees in emergency response and safety procedures in the event of a release or threatened release of a hazardous material.

Eval Division: Santa Clara County Environmental Health
Eval Program: HMRRP
Eval Source: CERS

Eval General Type: Compliance Evaluation Inspection
Eval Date: 06-28-2017
Violations Found: Yes
Eval Type: Routine done by local agency
Eval Notes: On-site to witness the annual UST monitoring equipment testing and the secondary containment test performed by UST Service Technician Tony Fontana of UST Compliance Testing. Mr. Fontana has current ICC UST Service Technician certification (EXP. 05/7/18), Veeder-Root Level 4 certification (EXP. 08/10/17), and Vaporless Manufacturing, Inc. (VMI) LDT-890 Tester and Technician certification (EXP. 06/12/19), Incon sump tester (Exp. 2/21/18). Mr. Fontana also has FF DC400 Legacy Dispensing Cutoff System certification (EXP. 5/11/19) for the Beaudreau Stand-Alone sensors in the five UDC s. The following UST monitoring system equipment was functionally tested and passed: four STP sump sensors, one piping sump sensors, four tank annular space sensors and five UDC sensors. Sensor out and power out tests provided positive turbine shutdown for all four tanks. The four line leak detectors were tested with simulated 3.0 g.p.h. leaks using a VMI LDT-890 test apparatus and passed. The [Truncated]

Eval Division: Santa Clara County Environmental Health
Eval Program: UST
Eval Source: CERS

Eval General Type: Compliance Evaluation Inspection
Eval Date: 06-29-2018
Violations Found: Yes
Eval Type: Routine done by local agency
Eval Notes: This inspection began on 6/27/18 and concluded today. On-site on 6/27/18 to witness the annual UST monitoring equipment testing performed by UST Service Technician Tony Fontana of UST Compliance Testing. Mr. Fontana has current ICC UST Service Technician certification (EXP. 5/12/20), Veeder-Root Level 4 certification (EXP. 8/29/19) and Vaporless Manufacturing, Inc. (VMI) LDT-890 Tester and Technician certification (EXP. 6/12/19). The following UST monitoring system equipment was functionally tested and passed: - Three STP sump sensors (87-1, 87-2, 91) - One piping sump sensor (Diesel) - Four tank annular space sensors - Five UDC sensors Sensor out and power out tests provided positive turbine shutdown for three tanks: 87-1, 87-2, 91. The 87-1, 87-2 and 91 mechanical line leak detectors were tested with simulated 3.0 g.p.h. leaks and passed. The 87-2 and Diesel spill buckets were hydrostatically tested and passed. Submit a copy of the completed [Truncated]

Eval Division: Santa Clara County Environmental Health

Map ID
Direction
Distance
Elevation

MAP FINDINGS

Site

Database(s)

EDR ID Number
EPA ID Number

REGAL GAMBUCCI (Continued)

S101309313

Eval Program: UST
Eval Source: CERS

Eval General Type: Compliance Evaluation Inspection
Eval Date: 06-29-2020
Violations Found: Yes
Eval Type: Routine done by local agency
Eval Notes: On site to witness monitoring certification performed by Tony Fontana of UST Compliance Testing. Mr. Fontana has current ICC UST Service Technician (exp 09/01/20), Veeder Root TLS-3XX (07/27/21), and VMI LDT-890 tester (exp 06/01/21) certifications: The following components were tested and passed except as noted above: STP sump 208 sensors activated an audible/visual alarm and provided positive shutoff when tested with water. Positive shutoff was confirmed during fail-safe and sensor out conditions. Annular space 409 and diesel fill sump 208 sensors activated an audible/visual alarm to Veeder Root console when tested with water. UDC stand alone sensors were confirmed to cut power to dispensers when tested with water. Spill buckets were tested in accordance to PEI/RP1200 industry standards for 60 minutes. Mechanical line leak detectors (MLLDs) restricted flow of product to dispensers upon detection of simulated 3.0gph leak at 10psi. The following

[Truncated]
Eval Division: Santa Clara County Environmental Health
Eval Program: UST
Eval Source: CERS

Eval General Type: Compliance Evaluation Inspection
Eval Date: 06-30-2014
Violations Found: No
Eval Type: Routine done by local agency
Eval Notes: ON SITE FOR 2014 UNDERGROUND STORAGE TANK (UST) MONITORING SYSTEM CERTIFICATION TESTING AND SECONDARY CONTAINMENT (SB-989) TESTING FARHAD (FRED) OLFAT, OWNER, STEVENS CREEK VALERO, ON SITE TO FACILITATE FACILITY ACCESS AND DOCUMENT REVIEW. SYSTEM SET-UP AND ALARM HISTORY PROVIDED. DUSTO REPORTS REVIEWED, ALL OK DUSTO CERTIFICATION/AGREEMENT NEEDS TO BE UPDATED. SEE CERS REVIEW, BELOW TONY FONTANA, UST SERVICE TECH, U.S.T. COMPLIANCE SERVICES, ON SITE TO CONDUCT TESTING. ICC# 5289227-UT, EXP. 5/28/2016. VEEDER-ROOT A23686 EXP. 8/9/2015 INCON #1718713702, EXP. 2/2/2016 VAPORLESS, 2332 -3, EXP. 6/24/2015 SPILL BUCKET TESTING, DIRECT BURY, 5 GALLON OPW. FILLED WITH 5 GALLONS, OVER TOP OF CAP. MEASURED, >60 MINUTES, NO DROPS OBSERVED. OK SENSOR TESTING 4 STP SUMPS, ALL FUELS, L-1, L-2, L-3, L-4, ALL PUMPS SHUTDOWN, AUDIO AND VISUAL (A AND V) ALARM, PRINTOUT, OK 1 PIPING SUMP, DIESEL, L-9, ALL PUMPS SHUTDOWN, A AND V ALARM, PRINTOUT, OK 4 UST ANNULAR, ALL [Truncated]

Eval Division: Santa Clara County Environmental Health
Eval Program: UST
Eval Source: CERS

Eval General Type: Compliance Evaluation Inspection
Eval Date: 06-30-2014
Violations Found: No
Eval Type: Routine done by local agency
Eval Notes: ON SITE TO REVIEW CERS SUBMITTAL WITH FARHAD (FRED) OLFAT. THE LATEST SUBMITTAL WAS DONE ON 1/1/2014. REVIEWED, MINOR UPDATES REQUIRED. SEE CERS EMAIL NOTIFICATION FOR ALL DETAILS. UPDATED THE FACILITY INFORMATION; BUSINESS ACTIVITIES, REQUIRED UPDATE, UPDATED, OK

Map ID
Direction
Distance
Elevation

MAP FINDINGS

Site

Database(s)

EDR ID Number
EPA ID Number

REGAL GAMBUCCI (Continued)

S101309313

BUSINESS OWNER/OPERATOR IDENTIFICATION , REQUIRED ADDITIONAL INFORMATION, OK HAZARDOUS MATERIALS INVENTORY INFORMATION, REQUIRED CORRECTION, CORRECTED, OK SITE PLAN, OK EMERGENCY RESPONSE AND TRAINING PLAN, REQUIRED UPDATE, REPLACED WITH CERS TEMPLATE. OK UNDERGROUND STORAGE TANK INFORMATION UPDATED AND RESUBMITTED. UST FACILITY OPERATING PERMIT APPLICATION, ADDITIONAL INFORMATION PROVIDED, OK UST TANK INFORMATION/MONITORING PLANS (4), REQUIRED UPDATE AND CORRECTION. RESUBMITTED, OK UST MONITORING SITE PLAN, REQUIRED TO BE REPLACED, NEW SITE PLAN UPLOADED, OK UST CERTIFICATION OF FINANCIAL RESPONSIBILITY, OK UST RESPONSE PLAN, IDENTIFIED AS PROVIDED ELSEWHERE IN CERS, OK UST LETTER FROM CFO, [Truncated]

Eval Division: Santa Clara County Environmental Health
Eval Program: HMRRP
Eval Source: CERS

Eval General Type: Other/Unknown
Eval Date: 06-30-2014
Violations Found: No
Eval Type: Other, not routine, done by local agency
Eval Notes:

ON SITE TO WITNESS 2014 UST SECONDARY CONTAINMENT TESTING. FARHAD (FRED) OLFAT ON SITE TO PROVIDE ACCESS TONY FONTANA, UST SERVICE TECH, U.S.T. COMPLIANCE SERVICES, ON SITE TO CONDUCT TESTING. ICC# 5289227-UT, EXP. 5/28/2016. VEEDER-ROOT A23686 EXP.8/9/2015 INCON #1718713702, EXP. 2/2/2016 ALL 5 SUMPS WATER TESTED, INCON ACCELERATED TEST, ALL PASS, OK ALL 5 UNDER DISPENSER CONTAINMENT WATER TESTED, ALL PASS, OK ALL 4 UST VACUUM TESTED, NO DROP, OK NOTE: THE SECONDARY CONTAINMENT REPORT SHALL BE SUBMITTED TO THIS OFFICE WITHIN 30 DAYS

Eval Division: Santa Clara County Environmental Health
Eval Program: UST
Eval Source: CERS

Eval General Type: Compliance Evaluation Inspection
Eval Date: 06-30-2015
Violations Found: Yes
Eval Type: Routine done by local agency
Eval Notes:

ON-SITE TO WITNESS THE ANNUAL UST MONITORING EQUIPMENT TESTING PERFORMED BY UST SERVICE TECHNICIAN TONY FONTANA OF UST COMPLIANCE TESTING. MR. FONTANA HAS CURRENT ICC UST SERVICE TECHNICIAN CERTIFICATION (EXP. 05/29/2016), VEEDER-ROOT LEVEL 4 CERTIFICATION (EXP. 08/09/2015), FRANKLIN FUELING LEGACY DISPENSING CUTOFF SYSTEM (BEADREAU) (EXP. 2/26/2017) AND VAPORLESS MANUFACTURING (VMI) LDT-890 TESTER AND TECHNICIAN CERTIFICATION (EXP. 06/24/2015). THERE WAS A SMALL AMOUNT OF WATER OBSERVED IN THE FOUR STP SUMPS. ONE OF THE FILTERS INSTALLED IN DISPENSER 9/10 WAS LEAKING OUTSIDE OF THE UDC CONTAINMENT. THE FILTER WAS CHANGED AND NO LEAKING WAS OBSERVED. THE FOLLOWING UST MONITORING SYSTEM EQUIPMENT WAS FUNCTIONALLY TESTED AND PASSED: FOUR STP SUMP SENSORS, ONE FILL SUMP SENSOR, 87, 89 AND 91 TANK ANNULAR SPACE SENSORS AND FIVE UDC SENSORS. SEE VIOLATION CITED FOR DIESEL ANNULAR SENSOR. SENSOR OUT AND POWER OUT TESTS PROVIDED POSITIVE TURBINE SHUTDOWN. THE FOUR [Truncated]

Eval Division: Santa Clara County Environmental Health
Eval Program: UST
Eval Source: CERS

Eval General Type: Other/Unknown
Eval Date: 07-06-2016
Violations Found: Yes

Map ID
Direction
Distance
Elevation

MAP FINDINGS

Site

Database(s)

EDR ID Number
EPA ID Number

REGAL GAMBUCCI (Continued)

S101309313

Eval Type: Other, not routine, done by local agency
Eval Notes: On-site to witness the testing of the Veeder-Root Red Jacket FX1V mechanical line leak detector (MLLD) for the 91-grade product line to complete the Annual Monitoring System Certification that began on 6/15/2016. Testing of the FX1V MLLD is conducted by UST Compliance Testing Inc. Service Technician, Tony Fontana. Mr. Fontana has a current ICC Service Technician Certification (#1064273 exp. 5/17/2018) and a current Red Jacket Mechanical Line Leak Detector certification (#A23686 exp. 6/20/2018). The FX1V MLLD required re-testing as Mr. Fontana did not have the required Red Jacket Mechanical Line Leak Detector certification at the time of the Annual Monitoring System Certification on 6/15/2016. The FX1V MLLD was tested with a simulated 3.0 gph leak at 10 psi using the VMI LDT-890 test apparatus at the furthest point in the piping run and passed testing today. The LDT-890 apparatus has a current factory calibration (9/30/2014). REMINDER: -Submit a copy of the System [Truncated]

Eval Division: Santa Clara County Environmental Health
Eval Program: UST
Eval Source: CERS

Eval General Type: Other/Unknown
Eval Date: 07-22-2015
Violations Found: No
Eval Type: Other, not routine, done by local agency
Eval Notes: Not reported
Eval Division: Santa Clara County Environmental Health
Eval Program: UST
Eval Source: CERS

Eval General Type: Other/Unknown
Eval Date: 09-13-2019
Violations Found: Yes
Eval Type: Other, not routine, done by local agency
Eval Notes: On-site to oversee secondary containment testing (SB989) at this site. Testing was conducted by Tony Fontana with U.S.T Compliance Testing, Inc. Mr. Fontana has the following certifications; ICC#1064273 exp. 5/1/20; and FFS-Incon Level 4 #1001983708 exp., 2/26/20. The following secondary components were tested and passed during this inspection; - 3 secondary lines for 87-1, 87-2, 91 and Diesel) were tested @ 5.0 p.s.i for 60 minutes and passed. No loss in pressure was observed. - 4 annular spaces (87-1, 87-2, 91, and Diesel) were tested @ 10.0" of vacuum (Hg) for 60 minutes and passed. No loss in vacuum was observed. - 3 STP sumps (87-1, 87-2, and 91) were tested using the accelerated INCON tester for 15 minutes and passed. - UDC's 3/4, 9/10, 1/2, 5/6, and 7/8 were hydrostatically tested using the INCON tester and passed. Notes; 1) Within 30 days provide a copy of today's testing report to our office. Make sure that test reports have copies of the print outs the [Truncated]

Eval Division: Santa Clara County Environmental Health
Eval Program: UST
Eval Source: CERS

Eval General Type: Other/Unknown
Eval Date: 10-24-2018
Violations Found: Yes
Eval Type: Other, not routine, done by local agency
Eval Notes: On-site to witness UST monitoring equipment testing for the components

Map ID
Direction
Distance
Elevation

MAP FINDINGS

Site

Database(s)

EDR ID Number
EPA ID Number

REGAL GAMBUCCI (Continued)

S101309313

that were not tested during the annual testing performed on 6/29/18. UST Service Technician, Tony Fontana of UST Compliance Testing was onsite to perform the today's testing. Mr. Fontana has current ICC UST Service Technician certification (EXP. 5/12/20), Veeder-Root Level 4 certification (EXP. 8/29/19) and Vaporless Manufacturing, Inc. (VMI) LDT-890 Tester and Technician certification (EXP. 6/12/19). The following UST monitoring system equipment was functionally tested and passed: - One STP sump sensor (Diesel). Sensor out and power out tests provided positive turbine shutdown for the Diesel tank. The Diesel mechanical line leak detector was tested with simulated 3.0 g.p.h. leaks and passed. Overfill prevention valves were observed in the drop tubes. Submit a copy of the completed Monitoring System Certification form within 30 days.

Eval Division: Santa Clara County Environmental Health
Eval Program: UST
Eval Source: CERS

Enforcement Action:

Site ID: 157277
Site Name: STEVENS CREEK VALERO
Site Address: 2211 STEVENS CREEK BL
Site City: SAN JOSE
Site Zip: 95128
Enf Action Date: 06-30-2015
Enf Action Type: Notice of Violation (Unified Program)
Enf Action Description: Notice of Violation Issued by the Inspector at the Time of Inspection
Enf Action Notes: Not reported
Enf Action Division: Santa Clara County Environmental Health
Enf Action Program: UST
Enf Action Source: CERS

Affiliation:

Affiliation Type Desc: Operator
Entity Name: Farhad Olfat
Entity Title: Not reported
Affiliation Address: Not reported
Affiliation City: Not reported
Affiliation State: Not reported
Affiliation Country: Not reported
Affiliation Zip: Not reported
Affiliation Phone: (408) 390-8349

Affiliation Type Desc: UST Property Owner Name
Entity Name: FARHAD OLFAT
Entity Title: Not reported
Affiliation Address: 2211 stevens creek blvd
Affiliation City: san jose
Affiliation State: ca
Affiliation Country: United States
Affiliation Zip: 95128
Affiliation Phone: (408) 390-8349

Affiliation Type Desc: CUPA District
Entity Name: Santa Clara County Environmental Health
Entity Title: Not reported
Affiliation Address: 1555 Berger Drive, Suite 300

Map ID
Direction
Distance
Elevation

MAP FINDINGS

Site

Database(s)

EDR ID Number
EPA ID Number

REGAL GAMBUCCI (Continued)

S101309313

Affiliation City: San Jose
Affiliation State: CA
Affiliation Country: Not reported
Affiliation Zip: 95112-2716
Affiliation Phone: (408) 918-3400

Affiliation Type Desc: Environmental Contact
Entity Name: Farhad Olfat
Entity Title: Not reported
Affiliation Address: 2211 Stevens Creek Bl
Affiliation City: San Jose
Affiliation State: CA
Affiliation Country: Not reported
Affiliation Zip: 95128
Affiliation Phone: Not reported

Affiliation Type Desc: Facility Mailing Address
Entity Name: Mailing Address
Entity Title: Not reported
Affiliation Address: 2211 STEVENS CREEK BL
Affiliation City: SAN JOSE
Affiliation State: CA
Affiliation Country: Not reported
Affiliation Zip: 95128
Affiliation Phone: Not reported

Affiliation Type Desc: UST Permit Applicant
Entity Name: FARHAD OLFAT
Entity Title: OWNER
Affiliation Address: Not reported
Affiliation City: Not reported
Affiliation State: Not reported
Affiliation Country: Not reported
Affiliation Zip: Not reported
Affiliation Phone: (408) 390-8349

Affiliation Type Desc: UST Tank Operator
Entity Name: Farhad Olfat
Entity Title: Not reported
Affiliation Address: 2211 stevevs creek blvd
Affiliation City: jan jose
Affiliation State: ca
Affiliation Country: United States
Affiliation Zip: 95128
Affiliation Phone: (408) 390-8349

Affiliation Type Desc: Document Preparer
Entity Name: same
Entity Title: Not reported
Affiliation Address: Not reported
Affiliation City: Not reported
Affiliation State: Not reported
Affiliation Country: Not reported
Affiliation Zip: Not reported
Affiliation Phone: Not reported

Affiliation Type Desc: Identification Signer

Map ID
Direction
Distance
Elevation

MAP FINDINGS

Site

Database(s)

EDR ID Number
EPA ID Number

REGAL GAMBUCCI (Continued)

S101309313

Entity Name: Farhad Olfat
Entity Title: Owner
Affiliation Address: Not reported
Affiliation City: Not reported
Affiliation State: Not reported
Affiliation Country: Not reported
Affiliation Zip: Not reported
Affiliation Phone: Not reported

Affiliation Type Desc: Parent Corporation
Entity Name: STEVENS CREEK VALERO
Entity Title: Not reported
Affiliation Address: Not reported
Affiliation City: Not reported
Affiliation State: Not reported
Affiliation Country: Not reported
Affiliation Zip: Not reported
Affiliation Phone: Not reported

Affiliation Type Desc: Property Owner
Entity Name: FARHAD OLFAT
Entity Title: Not reported
Affiliation Address: 2211 STEVENS CREEK BLVD
Affiliation City: SAN JOSE
Affiliation State: CA
Affiliation Country: United States
Affiliation Zip: 95128
Affiliation Phone: (408) 390-8349

Affiliation Type Desc: Legal Owner
Entity Name: Farhad Olfat
Entity Title: Not reported
Affiliation Address: 2211 STEVENS CREEK BL
Affiliation City: SAN JOSE
Affiliation State: CA
Affiliation Country: United States
Affiliation Zip: 95128
Affiliation Phone: (408) 390-8349

Affiliation Type Desc: UST Tank Owner
Entity Name: OLFAT, FARHAD (FRED)
Entity Title: Not reported
Affiliation Address: 2211 stevens creek blvd
Affiliation City: san jose
Affiliation State: ca
Affiliation Country: United States
Affiliation Zip: 95128
Affiliation Phone: (408) 390-8349

Map ID
Direction
Distance
Elevation

MAP FINDINGS

Site

Database(s)

EDR ID Number
EPA ID Number

L84
SSW
1/8-1/4
0.236 mi.
1247 ft.

EXXONMOBIL OIL CORP
2211 STEVENS CREEK BLVD.
SAN JOSE, CA 95128

CUPA Listings
HAZNET
HWTS

S121469627
N/A

Site 3 of 9 in cluster L

Relative:
Higher

CUPA SANTA CLARA:

Actual:
124 ft.

Name: VALERO STORE #3816 (7-0118)
Address: 2211 STEVENS CREEK BL
City,State,Zip: SAN JOSE, CA 95128
Region: SANTA CLARA
PE#: 2202
Program Description: GENERATES < 100 KG/YR
Latitude: 37.323479
Longitude: -121.932551
Record ID: PR0314267
Facility ID: FA0207741

HAZNET:

Name: EXXONMOBIL OIL CORP
Address: 2211 STEVENS CREEK BLVD.
Address 2: Not reported
City,State,Zip: SAN JOSE, CA 951281604
Contact: HAZARDOUS WASTE MGR
Telephone: 3039868011
Mailing Name: Not reported
Mailing Address: 12265 W BAYAUD AVE STE 300

Year: 1999
Gepaid: CAL000049457
TSD EPA ID: CAD028409019
CA Waste Code: 343 - Unspecified organic liquid mixture
Disposal Method: T01 - Treatment, Tank
Tons: 0.068

Year: 1998
Gepaid: CAL000049457
TSD EPA ID: CAD028409019
CA Waste Code: 343 - Unspecified organic liquid mixture
Disposal Method: T01 - Treatment, Tank
Tons: 0.102

Year: 1997
Gepaid: CAL000049457
TSD EPA ID: CAD028409019
CA Waste Code: 331 - Off-specification, aged or surplus organics
Disposal Method: T01 - Treatment, Tank
Tons: 0.396

Year: 1997
Gepaid: CAL000049457
TSD EPA ID: CAD009466392
CA Waste Code: 513 - Empty containers less than 30 gallons
Disposal Method: R01 - Recycler
Tons: 0.5

Year: 1993
Gepaid: CAL000049457
TSD EPA ID: CAD043260702

Map ID
Direction
Distance
Elevation

MAP FINDINGS

Site

Database(s)

EDR ID Number
EPA ID Number

EXXONMOBIL OIL CORP (Continued)

S121469627

CA Waste Code: 223 - Unspecified oil-containing waste
Disposal Method: R01 - Recycler
Tons: 2.2351

Year: 1992
Gepaid: CAL000049457
TSD EPA ID: CAD087210399
CA Waste Code: 512 - Other empty containers 30 gallons or more
Disposal Method: 01 -
Tons: 0.0075

Year: 1992
Gepaid: CAL000049457
TSD EPA ID: CAD043260702
CA Waste Code: 135 - Unspecified aqueous solution
Disposal Method: 01 -
Tons: 0.271

Additional Info:

Year: 1999
Gen EPA ID: CAL000049457

Shipment Date: 19990107
Creation Date: 3/15/1999 0:00:00
Receipt Date: 19990120
Manifest ID: 96894091
Trans EPA ID: CAR000006098
Trans Name: Not reported
Trans 2 EPA ID: CAD982524480
Trans 2 Name: Not reported
TSD EPA ID: CAD028409019
Trans Name: Not reported
TSD Alt EPA ID: CAD028409019
TSD Alt Name: Not reported
Waste Code Description: 343 - Unspecified organic liquid mixture
RCRA Code: Not reported
Meth Code: T01 - Treatment, Tank
Quantity Tons: 0.068
Waste Quantity: 20
Quantity Unit: G
Additional Code 1: Not reported
Additional Code 2: Not reported
Additional Code 3: Not reported
Additional Code 4: Not reported
Additional Code 5: Not reported

Additional Info:

Year: 1998
Gen EPA ID: CAL000049457

Shipment Date: 19980511
Creation Date: 7/15/1998 0:00:00
Receipt Date: 19980515
Manifest ID: 96894003
Trans EPA ID: CAD000006098

Map ID
Direction
Distance
Elevation

MAP FINDINGS

Site

Database(s)

EDR ID Number
EPA ID Number

EXXONMOBIL OIL CORP (Continued)

S121469627

Trans Name: Not reported
Trans 2 EPA ID: CAD982524480
Trans 2 Name: Not reported
TSDf EPA ID: CAD028409019
Trans Name: Not reported
TSDf Alt EPA ID: CAD028409019
TSDf Alt Name: Not reported
Waste Code Description: 343 - Unspecified organic liquid mixture
RCRA Code: Not reported
Meth Code: T01 - Treatment, Tank
Quantity Tons: 0.017
Waste Quantity: 5
Quantity Unit: G
Additional Code 1: Not reported
Additional Code 2: Not reported
Additional Code 3: Not reported
Additional Code 4: Not reported
Additional Code 5: Not reported

Shipment Date: 19980130
Creation Date: 3/31/1998 0:00:00
Receipt Date: 19980206
Manifest ID: 96894053
Trans EPA ID: CAR000006098
Trans Name: Not reported
Trans 2 EPA ID: CAD982524480
Trans 2 Name: Not reported
TSDf EPA ID: CAD028409019
Trans Name: Not reported
TSDf Alt EPA ID: Not reported
TSDf Alt Name: Not reported
Waste Code Description: 343 - Unspecified organic liquid mixture
RCRA Code: Not reported
Meth Code: T01 - Treatment, Tank
Quantity Tons: 0.085
Waste Quantity: 25
Quantity Unit: G
Additional Code 1: Not reported
Additional Code 2: Not reported
Additional Code 3: Not reported
Additional Code 4: Not reported
Additional Code 5: Not reported

Additional Info:

Year: 1993
Gen EPA ID: CAL000049457

Shipment Date: 19930318
Creation Date: 9/1/1995 0:00:00
Receipt Date: 19930318
Manifest ID: 92284098
Trans EPA ID: CAD009466392
Trans Name: Not reported
Trans 2 EPA ID: Not reported
Trans 2 Name: Not reported
TSDf EPA ID: CAD043260702
Trans Name: Not reported

Map ID
Direction
Distance
Elevation

MAP FINDINGS

Site

Database(s)

EDR ID Number
EPA ID Number

EXXONMOBIL OIL CORP (Continued)

S121469627

TSDF Alt EPA ID: CAD043260702
TSDF Alt Name: Not reported
Waste Code Description: 223 - Unspecified oil-containing waste
RCRA Code: D018
Meth Code: R01 - Recycler
Quantity Tons: 2.2351
Waste Quantity: 536
Quantity Unit: G
Additional Code 1: Not reported
Additional Code 2: Not reported
Additional Code 3: Not reported
Additional Code 4: Not reported
Additional Code 5: Not reported

Additional Info:

Year: 1997
Gen EPA ID: CAL000049457

Shipment Date: 19970718
Creation Date: 12/4/1997 0:00:00
Receipt Date: 19970729
Manifest ID: 96650428
Trans EPA ID: CAD980675896
Trans Name: Not reported
Trans 2 EPA ID: CAD982524480
Trans 2 Name: Not reported
TSDF EPA ID: CAD028409019
Trans Name: Not reported
TSDF Alt EPA ID: Not reported
TSDF Alt Name: Not reported
Waste Code Description: 331 - Off-specification, aged, or surplus organics
RCRA Code: D001
Meth Code: T01 - Treatment, Tank
Quantity Tons: 0.33
Waste Quantity: 100
Quantity Unit: G
Additional Code 1: Not reported
Additional Code 2: Not reported
Additional Code 3: Not reported
Additional Code 4: Not reported
Additional Code 5: Not reported

Shipment Date: 19970711
Creation Date: 12/4/1997 0:00:00
Receipt Date: 19970711
Manifest ID: 96434201
Trans EPA ID: CAD009466392
Trans Name: Not reported
Trans 2 EPA ID: Not reported
Trans 2 Name: Not reported
TSDF EPA ID: CAD009466392
Trans Name: Not reported
TSDF Alt EPA ID: Not reported
TSDF Alt Name: Not reported
Waste Code Description: 513 - Empty containers less than 30 gallons
RCRA Code: Not reported
Meth Code: R01 - Recycler

Map ID
Direction
Distance
Elevation

MAP FINDINGS

Site

Database(s)

EDR ID Number
EPA ID Number

EXXONMOBIL OIL CORP (Continued)

S121469627

Quantity Tons: 0.5
Waste Quantity: 1000
Quantity Unit: P
Additional Code 1: Not reported
Additional Code 2: Not reported
Additional Code 3: Not reported
Additional Code 4: Not reported
Additional Code 5: Not reported

Shipment Date: 19970116
Creation Date: 5/20/1997 0:00:00
Receipt Date: 19970121
Manifest ID: 93383515
Trans EPA ID: CAD982524480
Trans Name: Not reported
Trans 2 EPA ID: Not reported
Trans 2 Name: Not reported
TSDf EPA ID: CAD028409019
Trans Name: Not reported
TSDf Alt EPA ID: Not reported
TSDf Alt Name: Not reported
Waste Code Description: 331 - Off-specification, aged, or surplus organics
RCRA Code: D001
Meth Code: T01 - Treatment, Tank
Quantity Tons: 0.066
Waste Quantity: 20
Quantity Unit: G
Additional Code 1: Not reported
Additional Code 2: Not reported
Additional Code 3: Not reported
Additional Code 4: Not reported
Additional Code 5: Not reported

HWTS:

Name: EXXONMOBIL OIL CORP
Address: 2211 STEVENS CREEK BLVD.
Address 2: Not reported
City,State,Zip: SAN JOSE, CA 951281604
EPA ID: CAL000049457
Inactive Date: 03/16/2004
Create Date: 11/05/1994
Last Act Date: 07/20/2004
Mailing Name: VEEDER-ROOT CMS
Mailing Address: 12265 W BAYAUD AVE STE 300
Mailing Address 2: Not reported
Mailing City,State,Zip: LAKEWOOD, CO 802280000
Owner Name: EXXONMOBIL OIL CORP
Owner Address: 3225 GALLOWS RD
Owner Address 2: Not reported
Owner City,State,Zip: FAIRFAX, VA 802280000
Contact Name: HAZARDOUS WASTE MGR
Contact Address: 12265 W BAYAUD AVE STE 300
Contact Address 2: Not reported
City,State,Zip: LAKEWOOD, CO 802280000

NAICS:

EPA ID: CAL000049457

Map ID
 Direction
 Distance
 Elevation

MAP FINDINGS

Site

Database(s)

EDR ID Number
 EPA ID Number

EXXONMOBIL OIL CORP (Continued)

S121469627

Create Date: 2002-03-14 16:36:27.000
 NAICS Code: 44719
 NAICS Description: Other Gasoline Stations
 Issued EPA ID Date: 1994-11-05 00:00:00
 Inactive Date: 2004-03-16 00:00:00
 Facility Name: EXXONMOBIL OIL CORP
 Facility Address: 2211 STEVENS CREEK BLVD.
 Facility Address 2: Not reported
 Facility City: SAN JOSE
 Facility County: Not reported
 Facility State: CA
 Facility Zip: 951281604

L85
SSW
1/8-1/4
0.236 mi.
1247 ft.

STEVENS CREEK VALERO
2211 STEVENS CREEK BLVD
SAN JOSE, CA 95218

RCRA NonGen / NLR

1024794294
CAL000147395

Site 4 of 9 in cluster L

Relative:
Higher
Actual:
124 ft.

RCRA NonGen / NLR:
 Date Form Received by Agency: 1998-06-24 00:00:00.0
 Handler Name: STEVENS CREEK VALERO
 Handler Address: 2211 STEVENS CREEK BLVD
 Handler City,State,Zip: SAN JOSE, CA 95218-0000
 EPA ID: CAL000147395
 Contact Name: FARHAD OLFAT/DEALER
 Contact Address: 499 N MATHILDA AVE
 Contact City,State,Zip: SUNNYVALE, CA 95218-0000
 Contact Telephone: 408-390-8349
 Contact Fax: Not reported
 Contact Email: THEFUELPOWER@YAHOO.COM
 Contact Title: Not reported
 EPA Region: 09
 Land Type: Not reported
 Federal Waste Generator Description: Not a generator, verified
 Non-Notifier: Not reported
 Biennial Report Cycle: Not reported
 Accessibility: Not reported
 Active Site Indicator: Handler Activities
 State District Owner: Not reported
 State District: Not reported
 Mailing Address: 2211 STEVENS CREEK BLVD
 Mailing City,State,Zip: SAN JOSE, CA 95218-0000
 Owner Name: FARHAD OLFAT
 Owner Type: Other
 Operator Name: FARHAD OLFAT/DEALER
 Operator Type: Other
 Short-Term Generator Activity: No
 Importer Activity: No
 Mixed Waste Generator: No
 Transporter Activity: No
 Transfer Facility Activity: No
 Recycler Activity with Storage: No
 Small Quantity On-Site Burner Exemption: No
 Smelting Melting and Refining Furnace Exemption: No
 Underground Injection Control: No
 Off-Site Waste Receipt: No

Map ID
 Direction
 Distance
 Elevation

MAP FINDINGS

Site

Database(s)

EDR ID Number
 EPA ID Number

STEVENS CREEK VALERO (Continued)

1024794294

Universal Waste Indicator:	Yes
Universal Waste Destination Facility:	Yes
Federal Universal Waste:	No
Active Site Fed-Reg Treatment Storage and Disposal Facility:	Not reported
Active Site Converter Treatment storage and Disposal Facility:	Not reported
Active Site State-Reg Treatment Storage and Disposal Facility:	Not reported
Active Site State-Reg Handler:	---
Federal Facility Indicator:	Not reported
Hazardous Secondary Material Indicator:	N
Sub-Part K Indicator:	Not reported
Commercial TSD Indicator:	No
Treatment Storage and Disposal Type:	Not reported
2018 GPRA Permit Baseline:	Not on the Baseline
2018 GPRA Renewals Baseline:	Not on the Baseline
Permit Renewals Workload Universe:	Not reported
Permit Workload Universe:	Not reported
Permit Progress Universe:	Not reported
Post-Closure Workload Universe:	Not reported
Closure Workload Universe:	Not reported
202 GPRA Corrective Action Baseline:	No
Corrective Action Workload Universe:	No
Subject to Corrective Action Universe:	No
Non-TSDFs Where RCRA CA has Been Imposed Universe:	No
TSDFs Potentially Subject to CA Under 3004 (u)/(v) Universe:	No
TSDFs Only Subject to CA under Discretionary Auth Universe:	No
Corrective Action Priority Ranking:	No NCAPS ranking
Environmental Control Indicator:	No
Institutional Control Indicator:	No
Human Exposure Controls Indicator:	N/A
Groundwater Controls Indicator:	N/A
Operating TSDF Universe:	Not reported
Full Enforcement Universe:	Not reported
Significant Non-Complier Universe:	No
Unaddressed Significant Non-Complier Universe:	No
Addressed Significant Non-Complier Universe:	No
Significant Non-Complier With a Compliance Schedule Universe:	No
Financial Assurance Required:	Not reported
Handler Date of Last Change:	2018-09-05 15:43:19.0
Recognized Trader-Importer:	No
Recognized Trader-Exporter:	No
Importer of Spent Lead Acid Batteries:	No
Exporter of Spent Lead Acid Batteries:	No
Recycler Activity Without Storage:	No
Manifest Broker:	No
Sub-Part P Indicator:	No

Handler - Owner Operator:

Owner/Operator Indicator:	Owner
Owner/Operator Name:	FARHAD OLFAT
Legal Status:	Other
Date Became Current:	Not reported
Date Ended Current:	Not reported
Owner/Operator Address:	2211 STEVENS CREEK BLVD
Owner/Operator City,State,Zip:	SAN JOSE, CA 95218-0000
Owner/Operator Telephone:	408-390-8349
Owner/Operator Telephone Ext:	Not reported

Map ID
Direction
Distance
Elevation

MAP FINDINGS

Site

Database(s)

EDR ID Number
EPA ID Number

STEVENS CREEK VALERO (Continued)

1024794294

Owner/Operator Fax: Not reported
Owner/Operator Email: Not reported

Owner/Operator Indicator: Operator
Owner/Operator Name: FARHAD OLFAT/DEALER
Legal Status: Other
Date Became Current: Not reported
Date Ended Current: Not reported
Owner/Operator Address: 499 N MATHILDA AVE
Owner/Operator City,State,Zip: SUNNYVALE, CA 95218-0000
Owner/Operator Telephone: 408-390-8349
Owner/Operator Telephone Ext: Not reported
Owner/Operator Fax: Not reported
Owner/Operator Email: Not reported

Historic Generators:
Receive Date: 1998-06-24 00:00:00.0
Handler Name: STEVENS CREEK VALERO
Federal Waste Generator Description: Not a generator, verified
State District Owner: Not reported
Large Quantity Handler of Universal Waste: No
Recognized Trader Importer: No
Recognized Trader Exporter: No
Spent Lead Acid Battery Importer: No
Spent Lead Acid Battery Exporter: No
Current Record: Yes
Non Storage Recycler Activity: Not reported
Electronic Manifest Broker: Not reported

List of NAICS Codes and Descriptions:
NAICS Code: 56299
NAICS Description: ALL OTHER WASTE MANAGEMENT SERVICES

Facility Has Received Notices of Violations:
Violations: No Violations Found

Evaluation Action Summary:
Evaluations: No Evaluations Found

L86
SSW
1/8-1/4
0.236 mi.
1247 ft.

STEVENS CREEK VALERO
2211 STEVENS CREEK BL
SAN JOSE, CA 95128

Site 5 of 9 in cluster L

UST U004266441
N/A

Relative:
Higher
Actual:
124 ft.

UST:
Name: STEVENS CREEK VALERO
Address: 2211 STEVENS CREEK BL
City,State,Zip: SAN JOSE, CA 95128
Facility ID: Not reported
Permitting Agency: Santa Clara County Environmental Health
Latitude: 37.3237
Longitude: -121.9328

Name: STEVENS CREEK VALERO

Map ID
Direction
Distance
Elevation

MAP FINDINGS

Site

Database(s)

EDR ID Number
EPA ID Number

STEVENS CREEK VALERO (Continued)

U004266441

Address: 2211 STEVENS CREEK BL
City,State,Zip: SAN JOSE, CA 95128
Facility ID: FA0264811
Permitting Agency: Santa Clara County Environmental Health
Latitude: 37.3237
Longitude: -121.9328

L87 BASCOM AUTO TECH AND SERVICE
SSW 2111 STEVENS CREEK BL F
1/8-1/4 SAN JOSE, CA 95128

CUPA Listings S121473999
N/A

0.239 mi.
1262 ft.

Site 6 of 9 in cluster L

Relative:
Higher

CUPA SANTA CLARA:

Name: BASCOM AUTO TECH AND SERVICE
Address: 2111 STEVENS CREEK BL F
City,State,Zip: SAN JOSE, CA 95128
Region: SANTA CLARA
PE#: 2205
Program Description: GENERATES 100 KG YR TO <5 TONS/YR
Latitude: 37.3234
Longitude: -121.931939
Record ID: PR0383866
Facility ID: FA0261743

Actual:
124 ft.

L88 T-MOBILE WEST CORPORATION #SF24753A
South 1999 W SAN CARLOS ST
1/8-1/4 SAN JOSE, CA 95128

HAZMAT S120629413
N/A

0.240 mi.
1265 ft.

Site 7 of 9 in cluster L

Relative:
Higher

SAN JOSE HAZMAT:

Name: T-MOBILE WEST CORPORATION #SF24753A
Address: 1999 W SAN CARLOS ST
City,State,Zip: SAN JOSE, CA 95128
Region: SAN JOSE
File Num: 600571
Class: Auto Wrecking/Misc Simple Facility

Actual:
122 ft.

L89 S J WATER CO BASCOM AVE
South 1999 W SAN CARLOS ST
1/8-1/4 SAN JOSE, CA 95128

HAZMAT S106779491
N/A

0.240 mi.
1265 ft.

Site 8 of 9 in cluster L

Relative:
Higher

SAN JOSE HAZMAT:

Name: S J WATER CO BASCOM AVE
Address: 1999 W SAN CARLOS ST
City,State,Zip: SAN JOSE, CA 95128
Region: SAN JOSE
File Num: 406257
Class: Misc. Complex firms and labs

Actual:
122 ft.

Map ID
Direction
Distance
Elevation

MAP FINDINGS

Site

Database(s)

EDR ID Number
EPA ID Number

L90
South
1/8-1/4
0.240 mi.
1265 ft.

SAN JOSE WATER COMPANY
1999 W SAN CARLOS ST
SAN JOSE, CA 95128

CUPA Listings S113748627
EMI N/A
CERS

Site 9 of 9 in cluster L

Relative:
Higher
Actual:
122 ft.

CUPA SANTA CLARA:
Name: SJW-BASCOM STATION
Address: 1999 W SAN CARLOS ST
City,State,Zip: SAN JOSE, CA 95128
Region: SANTA CLARA
PE#: Not reported
Program Description: HMBP FACILITY, 1-3 CHEMICALS
Latitude: 37.332726
Longitude: -121.897569
Record ID: PR0397467
Facility ID: FA0700793

EMI:
Name: SAN JOSE WATER COMPANY
Address: 1999 W SAN CARLOS ST
City,State,Zip: SAN JOSE, CA 95128
Year: 2010
County Code: 43
Air Basin: SF
Facility ID: 19793
Air District Name: BA
SIC Code: 4941
Air District Name: BAY AREA AQMD
Community Health Air Pollution Info System: Not reported
Consolidated Emission Reporting Rule: Not reported
Total Organic Hydrocarbon Gases Tons/Yr: 0.012
Reactive Organic Gases Tons/Yr: 0.0100404
Carbon Monoxide Emissions Tons/Yr: 3.5999999999999997E-2
NOX - Oxides of Nitrogen Tons/Yr: 0.16800000000000001
SOX - Oxides of Sulphur Tons/Yr: 0
Particulate Matter Tons/Yr: 1.2295081967213101E-2
Part. Matter 10 Micrometers and Smlr Tons/Yr:0.012

Name: SAN JOSE WATER COMPANY
Address: 1999 W SAN CARLOS ST
City,State,Zip: SAN JOSE, CA 95128
Year: 2011
County Code: 43
Air Basin: SF
Facility ID: 19793
Air District Name: BA
SIC Code: 4941
Air District Name: BAY AREA AQMD
Community Health Air Pollution Info System: Not reported
Consolidated Emission Reporting Rule: Not reported
Total Organic Hydrocarbon Gases Tons/Yr: 0.012
Reactive Organic Gases Tons/Yr: 0.0100404
Carbon Monoxide Emissions Tons/Yr: 0.036
NOX - Oxides of Nitrogen Tons/Yr: 0.168
SOX - Oxides of Sulphur Tons/Yr: 0
Particulate Matter Tons/Yr: 0
Part. Matter 10 Micrometers and Smlr Tons/Yr:0

Map ID
Direction
Distance
Elevation

MAP FINDINGS

Site

Database(s)

EDR ID Number
EPA ID Number

SAN JOSE WATER COMPANY (Continued)

S113748627

Name: SAN JOSE WATER COMPANY
Address: 1999 W SAN CARLOS ST
City,State,Zip: SAN JOSE, CA 95128
Year: 2012
County Code: 43
Air Basin: SF
Facility ID: 19793
Air District Name: BA
SIC Code: 4941
Air District Name: BAY AREA AQMD
Community Health Air Pollution Info System: Not reported
Consolidated Emission Reporting Rule: Not reported
Total Organic Hydrocarbon Gases Tons/Yr: 0.009
Reactive Organic Gases Tons/Yr: 0.0075303
Carbon Monoxide Emissions Tons/Yr: 0.027
NOX - Oxides of Nitrogen Tons/Yr: 0.123
SOX - Oxides of Sulphur Tons/Yr: 0
Particulate Matter Tons/Yr: 0.0092213114754
Part. Matter 10 Micrometers and Smlr Tons/Yr:0.009

Name: SAN JOSE WATER COMPANY
Address: 1999 W SAN CARLOS ST
City,State,Zip: SAN JOSE, CA 95128
Year: 2013
County Code: 43
Air Basin: SF
Facility ID: 19793
Air District Name: BA
SIC Code: 4941
Air District Name: BAY AREA AQMD
Community Health Air Pollution Info System: Not reported
Consolidated Emission Reporting Rule: Not reported
Total Organic Hydrocarbon Gases Tons/Yr: 0.009
Reactive Organic Gases Tons/Yr: 0.0075303
Carbon Monoxide Emissions Tons/Yr: 0.027
NOX - Oxides of Nitrogen Tons/Yr: 0.123
SOX - Oxides of Sulphur Tons/Yr: 0
Particulate Matter Tons/Yr: 0.009
Part. Matter 10 Micrometers and Smlr Tons/Yr:0.009

Name: SAN JOSE WATER COMPANY
Address: 1999 W SAN CARLOS ST
City,State,Zip: SAN JOSE, CA 95128
Year: 2014
County Code: 43
Air Basin: SF
Facility ID: 19793
Air District Name: BA
SIC Code: 4941
Air District Name: BAY AREA AQMD
Community Health Air Pollution Info System: Not reported
Consolidated Emission Reporting Rule: Not reported
Total Organic Hydrocarbon Gases Tons/Yr: 0.016356591
Reactive Organic Gases Tons/Yr: 0
Carbon Monoxide Emissions Tons/Yr: 0.0493935
NOX - Oxides of Nitrogen Tons/Yr: 0.22719973
SOX - Oxides of Sulphur Tons/Yr: 0.000105324

Map ID
Direction
Distance
Elevation

MAP FINDINGS

Site

Database(s)

EDR ID Number
EPA ID Number

SAN JOSE WATER COMPANY (Continued)

S113748627

Particulate Matter Tons/Yr: 0.003244722
Part. Matter 10 Micrometers and Smlr Tons/Yr:0.003114933

Name: SAN JOSE WATER COMPANY
Address: 1999 W SAN CARLOS ST
City,State,Zip: SAN JOSE, CA 95128
Year: 2015
County Code: 43
Air Basin: SF
Facility ID: 19793
Air District Name: BA
SIC Code: 4941
Air District Name: BAY AREA AQMD
Community Health Air Pollution Info System: Not reported
Consolidated Emission Reporting Rule: Not reported
Total Organic Hydrocarbon Gases Tons/Yr: 0.01635659
Reactive Organic Gases Tons/Yr: 0.01592461
Carbon Monoxide Emissions Tons/Yr: 0.0493935
NOX - Oxides of Nitrogen Tons/Yr: 0.2271997
SOX - Oxides of Sulphur Tons/Yr: 0.000105324
Particulate Matter Tons/Yr: 0.003244722
Part. Matter 10 Micrometers and Smlr Tons/Yr:0.003114933

Name: SAN JOSE WATER COMPANY
Address: 1999 W SAN CARLOS ST
City,State,Zip: SAN JOSE, CA 95128
Year: 2016
County Code: 43
Air Basin: SF
Facility ID: 19793
Air District Name: BA
SIC Code: 4941
Air District Name: BAY AREA AQMD
Community Health Air Pollution Info System: Not reported
Consolidated Emission Reporting Rule: Not reported
Total Organic Hydrocarbon Gases Tons/Yr: 0.016356591
Reactive Organic Gases Tons/Yr: 0.014369265194
Carbon Monoxide Emissions Tons/Yr: 0.0493935
NOX - Oxides of Nitrogen Tons/Yr: 0.22719973
SOX - Oxides of Sulphur Tons/Yr: 0.000105324
Particulate Matter Tons/Yr: 0.003244722
Part. Matter 10 Micrometers and Smlr Tons/Yr:0.003114933

Name: SAN JOSE WATER COMPANY
Address: 1999 W SAN CARLOS ST
City,State,Zip: SAN JOSE, CA 95128
Year: 2018
County Code: 43
Air Basin: SF
Facility ID: 19793
Air District Name: BA
SIC Code: 4941
Air District Name: BAY AREA AQMD
Community Health Air Pollution Info System: Not reported
Consolidated Emission Reporting Rule: Not reported
Total Organic Hydrocarbon Gases Tons/Yr: 0.009751608
Reactive Organic Gases Tons/Yr: 0.008566787628

Map ID
 Direction
 Distance
 Elevation

MAP FINDINGS

Site

Database(s)

EDR ID Number
 EPA ID Number

SAN JOSE WATER COMPANY (Continued)

S113748627

Carbon Monoxide Emissions Tons/Yr: 0.077924
 NOX - Oxides of Nitrogen Tons/Yr: 0.340032
 SOX - Oxides of Sulphur Tons/Yr: 0.000171433
 Particulate Matter Tons/Yr: 0.0036189808853
 Part. Matter 10 Micrometers and Smllr Tons/Yr:0.003597267

CERS:

Name: SAN JOSE WATER COMPANY
 Address: 1999 W SAN CARLOS ST
 City,State,Zip: SAN JOSE, CA 95128
 Site ID: 492098
 CERS ID: 110058327494
 CERS Description: US EPA Air Emission Inventory System (EIS)

**I91
 NE
 1/8-1/4
 0.241 mi.
 1274 ft.**

**ARDON HUSEBY
 1706 NAGLEE AVE
 SAN JOSE, CA 95126
 Site 2 of 2 in cluster I**

**RCRA NonGen / NLR 1026162736
 CAC003062722**

**Relative:
 Lower
 Actual:
 108 ft.**

RCRA NonGen / NLR:
 Date Form Received by Agency: 2020-04-08 00:00:00.0
 Handler Name: ARDON HUSEBY
 Handler Address: 1706 NAGLEE AVE
 Handler City,State,Zip: SAN JOSE, CA 95126
 EPA ID: CAC003062722
 Contact Name: ARDON HUSEBY
 Contact Address: 1706 NAGLEE AVE
 Contact City,State,Zip: SAN JOSE, CA 95126
 Contact Telephone: 408-306-3703
 Contact Fax: Not reported
 Contact Email: MELISA@ENV-REM.COM
 Contact Title: Not reported
 EPA Region: 09
 Land Type: Not reported
 Federal Waste Generator Description: Not a generator, verified
 Non-Notifier: Not reported
 Biennial Report Cycle: Not reported
 Accessibility: Not reported
 Active Site Indicator: Not reported
 State District Owner: Not reported
 State District: Not reported
 Mailing Address: 1706 NAGLEE AVE
 Mailing City,State,Zip: SAN JOSE, CA 95126
 Owner Name: ARDON HUSEBY
 Owner Type: Other
 Operator Name: ARDON HUSEBY
 Operator Type: Other
 Short-Term Generator Activity: No
 Importer Activity: No
 Mixed Waste Generator: No
 Transporter Activity: No
 Transfer Facility Activity: No
 Recycler Activity with Storage: No
 Small Quantity On-Site Burner Exemption: No
 Smelting Melting and Refining Furnace Exemption: No
 Underground Injection Control: No

Map ID
 Direction
 Distance
 Elevation

MAP FINDINGS

Site

Database(s)

EDR ID Number
 EPA ID Number

ARDON HUSEBY (Continued)

1026162736

Off-Site Waste Receipt:	No
Universal Waste Indicator:	No
Universal Waste Destination Facility:	No
Federal Universal Waste:	No
Active Site Fed-Reg Treatment Storage and Disposal Facility:	Not reported
Active Site Converter Treatment storage and Disposal Facility:	Not reported
Active Site State-Reg Treatment Storage and Disposal Facility:	Not reported
Active Site State-Reg Handler:	---
Federal Facility Indicator:	Not reported
Hazardous Secondary Material Indicator:	N
Sub-Part K Indicator:	Not reported
Commercial TSD Indicator:	No
Treatment Storage and Disposal Type:	Not reported
2018 GPRA Permit Baseline:	Not on the Baseline
2018 GPRA Renewals Baseline:	Not on the Baseline
Permit Renewals Workload Universe:	Not reported
Permit Workload Universe:	Not reported
Permit Progress Universe:	Not reported
Post-Closure Workload Universe:	Not reported
Closure Workload Universe:	Not reported
202 GPRA Corrective Action Baseline:	No
Corrective Action Workload Universe:	No
Subject to Corrective Action Universe:	No
Non-TSDs Where RCRA CA has Been Imposed Universe:	No
TSDs Potentially Subject to CA Under 3004 (u)/(v) Universe:	No
TSDs Only Subject to CA under Discretionary Auth Universe:	No
Corrective Action Priority Ranking:	No NCAPS ranking
Environmental Control Indicator:	No
Institutional Control Indicator:	No
Human Exposure Controls Indicator:	N/A
Groundwater Controls Indicator:	N/A
Operating TSD Universe:	Not reported
Full Enforcement Universe:	Not reported
Significant Non-Complier Universe:	No
Unaddressed Significant Non-Complier Universe:	No
Addressed Significant Non-Complier Universe:	No
Significant Non-Complier With a Compliance Schedule Universe:	No
Financial Assurance Required:	Not reported
Handler Date of Last Change:	2020-04-08 18:59:40.0
Recognized Trader-Importer:	No
Recognized Trader-Exporter:	No
Importer of Spent Lead Acid Batteries:	No
Exporter of Spent Lead Acid Batteries:	No
Recycler Activity Without Storage:	No
Manifest Broker:	No
Sub-Part P Indicator:	No

Handler - Owner Operator:

Owner/Operator Indicator:	Owner
Owner/Operator Name:	ARDON HUSEBY
Legal Status:	Other
Date Became Current:	Not reported
Date Ended Current:	Not reported
Owner/Operator Address:	1706 NAGLEE AVE
Owner/Operator City,State,Zip:	SAN JOSE, CA 95126
Owner/Operator Telephone:	408-306-3703

Map ID
 Direction
 Distance
 Elevation

MAP FINDINGS

Site

Database(s)

EDR ID Number
 EPA ID Number

ARDON HUSEBY (Continued)

1026162736

Owner/Operator Telephone Ext: Not reported
 Owner/Operator Fax: Not reported
 Owner/Operator Email: Not reported

Owner/Operator Indicator: Operator
 Owner/Operator Name: ARDON HUSEBY
 Legal Status: Other
 Date Became Current: Not reported
 Date Ended Current: Not reported
 Owner/Operator Address: 1706 NAGLEE AVE
 Owner/Operator City,State,Zip: SAN JOSE, CA 95126
 Owner/Operator Telephone: 408-306-3703
 Owner/Operator Telephone Ext: Not reported
 Owner/Operator Fax: Not reported
 Owner/Operator Email: Not reported

Historic Generators:

Receive Date: 2020-04-08 00:00:00.0
 Handler Name: ARDON HUSEBY
 Federal Waste Generator Description: Not a generator, verified
 State District Owner: Not reported
 Large Quantity Handler of Universal Waste: No
 Recognized Trader Importer: No
 Recognized Trader Exporter: No
 Spent Lead Acid Battery Importer: No
 Spent Lead Acid Battery Exporter: No
 Current Record: Yes
 Non Storage Recycler Activity: Not reported
 Electronic Manifest Broker: Not reported

List of NAICS Codes and Descriptions:

NAICS Code: 56299
 NAICS Description: ALL OTHER WASTE MANAGEMENT SERVICES

Facility Has Received Notices of Violations:

Violations: No Violations Found

Evaluation Action Summary:

Evaluations: No Evaluations Found

K92
SE
1/8-1/4
0.247 mi.
1304 ft.

JOHN WOLFSON
32 BROOKLYN AVE
SAN JOSE, CA 95128

RCRA NonGen / NLR

1025848614
CAC003028666

Site 5 of 6 in cluster K

Relative:
Higher
Actual:
121 ft.

RCRA NonGen / NLR:
 Date Form Received by Agency: 2019-08-09 00:00:00.0
 Handler Name: JOHN WOLFSON
 Handler Address: 32 BROOKLYN AVE
 Handler City,State,Zip: SAN JOSE, CA 95128-1807
 EPA ID: CAC003028666
 Contact Name: JOHN WOLFSON
 Contact Address: 32 BROOKLYN AVE
 Contact City,State,Zip: SAN JOSE, CA 95128-1807

Map ID
Direction
Distance
Elevation

MAP FINDINGS

Site

Database(s)

EDR ID Number
EPA ID Number

JOHN WOLFSON (Continued)

1025848614

Contact Telephone:	408-203-1971
Contact Fax:	Not reported
Contact Email:	CATHY.BARFIELD@ATIRESTORATION.COM
Contact Title:	Not reported
EPA Region:	09
Land Type:	Not reported
Federal Waste Generator Description:	Not a generator, verified
Non-Notifier:	Not reported
Biennial Report Cycle:	Not reported
Accessibility:	Not reported
Active Site Indicator:	Not reported
State District Owner:	Not reported
State District:	Not reported
Mailing Address:	32 BROOKLYN AVE
Mailing City, State, Zip:	SAN JOSE, CA 95128-1807
Owner Name:	JOHN WOLFSON
Owner Type:	Other
Operator Name:	JOHN WOLFSON
Operator Type:	Other
Short-Term Generator Activity:	No
Importer Activity:	No
Mixed Waste Generator:	No
Transporter Activity:	No
Transfer Facility Activity:	No
Recycler Activity with Storage:	No
Small Quantity On-Site Burner Exemption:	No
Smelting Melting and Refining Furnace Exemption:	No
Underground Injection Control:	No
Off-Site Waste Receipt:	No
Universal Waste Indicator:	No
Universal Waste Destination Facility:	No
Federal Universal Waste:	No
Active Site Fed-Reg Treatment Storage and Disposal Facility:	Not reported
Active Site Converter Treatment storage and Disposal Facility:	Not reported
Active Site State-Reg Treatment Storage and Disposal Facility:	Not reported
Active Site State-Reg Handler:	---
Federal Facility Indicator:	Not reported
Hazardous Secondary Material Indicator:	N
Sub-Part K Indicator:	Not reported
Commercial TSD Indicator:	No
Treatment Storage and Disposal Type:	Not reported
2018 GPRA Permit Baseline:	Not on the Baseline
2018 GPRA Renewals Baseline:	Not on the Baseline
Permit Renewals Workload Universe:	Not reported
Permit Workload Universe:	Not reported
Permit Progress Universe:	Not reported
Post-Closure Workload Universe:	Not reported
Closure Workload Universe:	Not reported
202 GPRA Corrective Action Baseline:	No
Corrective Action Workload Universe:	No
Subject to Corrective Action Universe:	No
Non-TSDs Where RCRA CA has Been Imposed Universe:	No
TSDs Potentially Subject to CA Under 3004 (u)/(v) Universe:	No
TSDs Only Subject to CA under Discretionary Auth Universe:	No
Corrective Action Priority Ranking:	No NCAPS ranking
Environmental Control Indicator:	No
Institutional Control Indicator:	No

Map ID
 Direction
 Distance
 Elevation

MAP FINDINGS

Site

Database(s)

EDR ID Number
 EPA ID Number

JOHN WOLFSON (Continued)

1025848614

Human Exposure Controls Indicator:	N/A
Groundwater Controls Indicator:	N/A
Operating TSDF Universe:	Not reported
Full Enforcement Universe:	Not reported
Significant Non-Complier Universe:	No
Unaddressed Significant Non-Complier Universe:	No
Addressed Significant Non-Complier Universe:	No
Significant Non-Complier With a Compliance Schedule Universe:	No
Financial Assurance Required:	Not reported
Handler Date of Last Change:	2019-09-10 15:06:43.0
Recognized Trader-Importer:	No
Recognized Trader-Exporter:	No
Importer of Spent Lead Acid Batteries:	No
Exporter of Spent Lead Acid Batteries:	No
Recycler Activity Without Storage:	No
Manifest Broker:	No
Sub-Part P Indicator:	No

Handler - Owner Operator:

Owner/Operator Indicator:	Owner
Owner/Operator Name:	JOHN WOLFSON
Legal Status:	Other
Date Became Current:	Not reported
Date Ended Current:	Not reported
Owner/Operator Address:	32 BROOKLYN AVE
Owner/Operator City,State,Zip:	SAN JOSE, CA 95128-1807
Owner/Operator Telephone:	408-203-1971
Owner/Operator Telephone Ext:	Not reported
Owner/Operator Fax:	Not reported
Owner/Operator Email:	Not reported

Owner/Operator Indicator:	Operator
Owner/Operator Name:	JOHN WOLFSON
Legal Status:	Other
Date Became Current:	Not reported
Date Ended Current:	Not reported
Owner/Operator Address:	32 BROOKLYN AVE
Owner/Operator City,State,Zip:	SAN JOSE, CA 95128-1807
Owner/Operator Telephone:	408-203-1971
Owner/Operator Telephone Ext:	Not reported
Owner/Operator Fax:	Not reported
Owner/Operator Email:	Not reported

Historic Generators:

Receive Date:	2019-08-09 00:00:00.0
Handler Name:	JOHN WOLFSON
Federal Waste Generator Description:	Not a generator, verified
State District Owner:	Not reported
Large Quantity Handler of Universal Waste:	No
Recognized Trader Importer:	No
Recognized Trader Exporter:	No
Spent Lead Acid Battery Importer:	No
Spent Lead Acid Battery Exporter:	No
Current Record:	Yes
Non Storage Recycler Activity:	Not reported

Map ID
Direction
Distance
Elevation

MAP FINDINGS

Site

Database(s)

EDR ID Number
EPA ID Number

JOHN WOLFSON (Continued)

1025848614

Electronic Manifest Broker: Not reported

List of NAICS Codes and Descriptions:

NAICS Code: 56299
NAICS Description: ALL OTHER WASTE MANAGEMENT SERVICES

Facility Has Received Notices of Violations:

Violations: No Violations Found

Evaluation Action Summary:

Evaluations: No Evaluations Found

K93
SSE
1/4-1/2
0.258 mi.
1362 ft.

ANTIQUES COLONY
1915 SAN CARLOS ST W
SAN JOSE, CA 95128
Site 6 of 6 in cluster K

LUST **S101304048**
CPS-SLIC **N/A**
HIST CORTESE
NON-CASE INFO

Relative:
Higher
Actual:
122 ft.

LUST REG 2:
Region: 2
Facility Id: 43-0078
Facility Status: Leak being confirmed
Case Number: 43-0078
How Discovered: Tank Closure
Leak Cause: Structure Failure
Leak Source: Tank
Date Leak Confirmed: 5/29/1987
Oversight Program: LUST
Prelim. Site Assessment Workplan Submitted: Not reported
Preliminary Site Assessment Began: Not reported
Pollution Characterization Began: Not reported
Pollution Remediation Plan Submitted: Not reported
Date Remediation Action Underway: Not reported
Date Post Remedial Action Monitoring Began: Not reported

SLIC REG 2:
Region: 2
Facility ID: 43S0478
Facility Status: Preliminary site assessment workplan submitted
Date Closed: Not reported
Local Case #: Not reported
How Discovered: Tank Closure
Leak Cause: UNK
Leak Source: UNK
Date Confirmed: Not reported
Date Prelim Site Assmnt Workplan Submitted: 7/30/1996
Date Preliminary Site Assessment Began: Not reported
Date Pollution Characterization Began: Not reported
Date Remediation Plan Submitted: Not reported
Date Remedial Action Underway: Not reported
Date Post Remedial Action Monitoring Began: Not reported

HIST CORTESE:
edr_fname: ANTIQUES COLONY

Map ID
 Direction
 Distance
 Elevation

MAP FINDINGS

Site

Database(s)

EDR ID Number
 EPA ID Number

ANTIQUES COLONY (Continued)

S101304048

edr_fadd1: 1915 SAN CARLOS
 City,State,Zip: SAN JOSE, CA 95128
 Region: CORTESE
 Facility County Code: 43
 Reg By: LTNKA
 Reg Id: 43-0078

NON-CASE INFO:

Name: ANTIQUES COLONY
 Address: 1915 SAN CARLOS ST W
 City,State,Zip: SAN JOSE, CA 95129
 Global ID: T0608591650
 Case Type: Non-Case Information
 Status: Informational Item
 Status Date: 04/17/2009
 Lead Agency: SAN FRANCISCO BAY RWQCB (REGION 2)
 Case Worker: UUU
 Local Agency: Not reported
 RB Case Number: 43S0478
 Loc Case Number: Not reported
 File Location: Not reported
 Potential Contaminants of Concern: Tetrachloroethylene (PCE)
 Potential Media Affected: Soil
 Site History: Not reported
 Begin Date: 1987-07-01 00:00:00
 How Discovered: Tank Closure
 How Discovered Description: Not reported
 Stop Method: Not reported
 Stop Description: Not reported
 Latitude: 37.323537
 Longitude: -121.929103
 Geotracker: http://geotracker.waterboards.ca.gov/profile_report.asp?global_id=T0608591650

M94
SW
1/4-1/2
0.309 mi.
1629 ft.

B&G ARCO
2321 STEVENS CREEK BLVD
SAN JOSE, CA 95128

Site 1 of 3 in cluster M

LUST **S102424085**
HIST LUST **N/A**
Cortese

Relative:
Higher
Actual:
127 ft.

LUST REG 2:
 Region: 2
 Facility Id: Not reported
 Facility Status: Case Closed
 Case Number: 07S1W14H02f
 How Discovered: Not reported
 Leak Cause: Not reported
 Leak Source: Not reported
 Date Leak Confirmed: Not reported
 Oversight Program: LUST
 Prelim. Site Assessment Workplan Submitted: Not reported
 Preliminary Site Assessment Began: 4/7/1988
 Pollution Characterization Began: Not reported
 Pollution Remediation Plan Submitted: Not reported
 Date Remediation Action Underway: Not reported
 Date Post Remedial Action Monitoring Began: Not reported

Map ID
Direction
Distance
Elevation

MAP FINDINGS

Site

Database(s)

EDR ID Number
EPA ID Number

B&G ARCO (Continued)

S102424085

HIST LUST SANTA CLARA:

Name: B&G ARCO
Address: 2321 Stevens Creek Blvd
City: San Jose
Region: SANTA CLARA
Region Code: 2
SCVWD ID: 07S1W14H02
Oversite Agency: SCVWD
Date Listed: 1989-01-01 00:00:00
Closed Date: 1992-01-17 00:00:00

CORTESE:

Name: B&G ARCO
Address: 2321 STEVENS CREEK BLVD
City,State,Zip: SAN JOSE, CA 95128
Region: CORTESE
Envirostor Id: Not reported
Global ID: T0608504752
Site/Facility Type: LUST CLEANUP SITE
Cleanup Status: COMPLETED - CASE CLOSED
Status Date: Not reported
Site Code: Not reported
Latitude: Not reported
Longitude: Not reported
Owner: Not reported
Enf Type: Not reported
Swat R: Not reported
Flag: active
Order No: Not reported
Waste Discharge System No: Not reported
Effective Date: Not reported
Region 2: Not reported
WID Id: Not reported
Solid Waste Id No: Not reported
Waste Management Uit Name: Not reported
File Name: Active Open

M95
SW
1/4-1/2
0.309 mi.
1629 ft.

BELLEROSE SHELL
2321 STEVENS CREEK BL STE. D
SAN JOSE, CA 95128
Site 2 of 3 in cluster M

LUST S102424866
CERS HAZ WASTE N/A
CERS TANKS
CUPA Listings
HIST CORTESE
HAZMAT
CERS

Relative:
Higher

Actual:
127 ft.

LUST SANTA CLARA:

Name: B&G ARCO
Address: 2321 STEVENS CREEK BLVD
City,State,Zip: SAN JOSE, CA
Region: SANTA CLARA
SCVWD ID: 07S1W14H02F
Date Closed: 01/17/1992
EDR Link ID: 07S1W14H02F

LUST:

Name: B&G ARCO

Map ID
Direction
Distance
Elevation

MAP FINDINGS

Site

Database(s)

EDR ID Number
EPA ID Number

BELLEROSE SHELL (Continued)

S102424866

Address: 2321 STEVENS CREEK BLVD
City,State,Zip: SAN JOSE, CA 95128
Lead Agency: SANTA CLARA COUNTY LOP
Case Type: LUST Cleanup Site
Geo Track: http://geotracker.waterboards.ca.gov/profile_report.asp?global_id=T0608504752
Global Id: T0608504752
Latitude: 37.32368
Longitude: -121.935561
Status: Completed - Case Closed
Status Date: 01/17/1992
Case Worker: UST
RB Case Number: Not reported
Local Agency: SANTA CLARA COUNTY LOP
File Location: All Files are on GeoTracker or in the Local Agency Database
Local Case Number: Not reported
Potential Media Affect: Soil
Potential Contaminants of Concern: Gasoline
Site History: Not reported

LUST:

Global Id: T0608504752
Contact Type: Regional Board Caseworker
Contact Name: Regional Water Board
Organization Name: SAN FRANCISCO BAY RWQCB (REGION 2)
Address: 1515 CLAY ST SUITE 1400
City: OAKLAND
Email: Not reported
Phone Number: Not reported

Global Id: T0608504752
Contact Type: Local Agency Caseworker
Contact Name: UST CASE WORKER
Organization Name: SANTA CLARA COUNTY LOP
Address: 1555 Berger Drive, Suite 300
City: SAN JOSE
Email: Not reported
Phone Number: 4089183400

LUST:

Global Id: T0608504752
Action Type: Other
Date: 04/25/1988
Action: Leak Reported

Global Id: T0608504752
Action Type: ENFORCEMENT
Date: 09/30/1991
Action: Notice of Responsibility - #39562

Global Id: T0608504752
Action Type: ENFORCEMENT
Date: 01/17/1992
Action: Closure/No Further Action Letter

Global Id: T0608504752
Action Type: RESPONSE
Date: 04/11/1988

Map ID
Direction
Distance
Elevation

MAP FINDINGS

Site

Database(s)

EDR ID Number
EPA ID Number

BELLEROSE SHELL (Continued)

S102424866

Action: Other Report / Document

LUST:

Global Id: T0608504752
Status: Open - Case Begin Date
Status Date: 04/07/1988

Global Id: T0608504752
Status: Open - Site Assessment
Status Date: 04/07/1988

Global Id: T0608504752
Status: Completed - Case Closed
Status Date: 01/17/1992

CERS HAZ WASTE:

Name: BELLEROSE SHELL
Address: 2321 STEVENS CREEK BLVD
City,State,Zip: SAN JOSE, CA 95128
Site ID: 153601
CERS ID: 10349974
CERS Description: Hazardous Waste Generator

CERS TANKS:

Name: BELLEROSE SHELL
Address: 2321 STEVENS CREEK BLVD
City,State,Zip: SAN JOSE, CA 95128
Site ID: 153601
CERS ID: 10349974
CERS Description: Underground Storage Tank

CUPA SANTA CLARA:

Name: BELLEROSE SHELL
Address: 2321 STEVENS CREEK BL STE. D
City,State,Zip: SAN JOSE, CA 95128
Region: SANTA CLARA
PE#: 2202
Program Description: GENERATES < 100 KG/YR
Latitude: 37.32358
Longitude: -121.93567
Record ID: PR0401121
Facility ID: FA0269578

Name: BELLEROSE SHELL
Address: 2321 STEVENS CREEK BL STE. D
City,State,Zip: SAN JOSE, CA 95128
Region: SANTA CLARA
PE#: 2399
Program Description: UNDERGROUND STORAGE TANK PROGRAM RECORD
Latitude: 37.32358
Longitude: -121.93567
Record ID: PR0308642
Facility ID: FA0269578

Map ID
Direction
Distance
Elevation

MAP FINDINGS

Site

Database(s)

EDR ID Number
EPA ID Number

BELLEROSE SHELL (Continued)

S102424866

Name: BELLEROSE SHELL
Address: 2321 STEVENS CREEK BL STE. D
City,State,Zip: SAN JOSE, CA 95128
Region: SANTA CLARA
PE#: Not reported
Program Description: HMBP FACILITY, 1-3 CHEMICALS
Latitude: 37.32358
Longitude: -121.93567
Record ID: PR0401122
Facility ID: FA0269578

Name: SILICON VALLEY MKT & GAS
Address: 2321 STEVENS CREEK BL STE D
City,State,Zip: SAN JOSE, CA 95128
Region: SANTA CLARA
PE#: 2202
Program Description: GENERATES < 100 KG/YR
Latitude: 37.323384
Longitude: -121.935719
Record ID: PR0364108
Facility ID: FA0207891

Name: SILICON VALLEY MKT & GAS
Address: 2321 STEVENS CREEK BL STE D
City,State,Zip: SAN JOSE, CA 95128
Region: SANTA CLARA
PE#: Not reported
Program Description: HMBP FACILITY, 1-3 CHEMICALS
Latitude: 37.323384
Longitude: -121.935719
Record ID: PR0395915
Facility ID: FA0207891

HIST CORTESE:
edr_fname: ARCO
edr_fadd1: 2321 STEVENS CREEK
City,State,Zip: SAN JOSE, CA
Region: CORTESE
Facility County Code: 43
Reg By: LTNKA
Reg Id: 43-0104

SAN JOSE HAZMAT:
Name: SILICON VALLEY MARKET & GAS
Address: 2321 STEVENS CREEK BL SUITE D
City,State,Zip: SAN JOSE, CA 95128
Region: SAN JOSE
File Num: 600472
Class: Gasoline Station

CERS:
Name: B&G ARCO
Address: 2321 STEVENS CREEK BLVD
City,State,Zip: SAN JOSE, CA 95128
Site ID: 238313
CERS ID: T0608504752

Map ID
Direction
Distance
Elevation

MAP FINDINGS

Site

Database(s)

EDR ID Number
EPA ID Number

BELLEROSE SHELL (Continued)

S102424866

CERS Description: Leaking Underground Storage Tank Cleanup Site

Affiliation:

Affiliation Type Desc: Regional Board Caseworker
Entity Name: Regional Water Board - SAN FRANCISCO BAY RWQCB (REGION 2)
Entity Title: Not reported
Affiliation Address: 1515 CLAY ST SUITE 1400
Affiliation City: OAKLAND
Affiliation State: CA
Affiliation Country: Not reported
Affiliation Zip: Not reported
Affiliation Phone: Not reported

Affiliation Type Desc: Local Agency Caseworker
Entity Name: UST CASE WORKER - SANTA CLARA COUNTY LOP
Entity Title: Not reported
Affiliation Address: 1555 Berger Drive, Suite 300
Affiliation City: SAN JOSE
Affiliation State: CA
Affiliation Country: Not reported
Affiliation Zip: Not reported
Affiliation Phone: 4089183400

Name: BELLEROSE SHELL
Address: 2321 STEVENS CREEK BLVD
City,State,Zip: SAN JOSE, CA 95128
Site ID: 153601
CERS ID: 10349974
CERS Description: Chemical Storage Facilities

Violations:

Site ID: 153601
Site Name: Bellerose Shell
Violation Date: 03-25-2019
Citation: 40 CFR 1 262.34(d)(5)(iii) - U.S. Code of Federal Regulations, Title 40, Chapter 1, Section(s) 262.34(d)(5)(iii)
Violation Description: Failure to ensure that all employees are thoroughly familiar with proper waste handling and emergency procedures, relevant to their responsibilities during normal facility operations and emergencies.
Violation Notes: Mr. Kalani was not able to demonstrate that he was thoroughly familiar with proper waste handling procedures including the required marking/labeling information for the 1x55 gallon drum of waste gasoline and the required frequency for inspecting hazardous waste containers.
Violation Division: Santa Clara County Environmental Health
Violation Program: HW
Violation Source: CERS

Site ID: 153601
Site Name: Bellerose Shell
Violation Date: 03-22-2017
Citation: HSC 6.75 25299.30-25299.34 - California Health and Safety Code, Chapter 6.75, Section(s) 25299.30-25299.34
Violation Description: Failure to submit and maintain complete and current Certification of Financial Responsibility or other mechanism of financial assurance.
Violation Notes: Returned to compliance on 06/04/2017.

The

Map ID
Direction
Distance
Elevation

MAP FINDINGS

Site

Database(s)

EDR ID Number
EPA ID Number

BELLEROSE SHELL (Continued)

S102424866

current Chief Financial Officer (CFO) Letter submitted to CERS on 1/3/2017 reports rounded numbers for total tangible assets, total liabilities and net worth (i.e. \$500,000.00, \$200,000.00, and \$300,000.00). If a CFO Letter is used as a Financial Responsibility mechanism, it must include the total tangible assets and total liabilities of the owner or operator that are calculated on the basis of current market value of tangible assets and must reflect the tangible net worth of the owner or operator as of the close of the latest completed fiscal year used by the owner or operator [23CCR 2808.1(c)]. Re-submit a CFO Letter that accurately identifies the owner's or operator's total tangible assets, total liabilities and tangible net worth or use another mechanism to demonstrate Financial Responsibility.

Violation Division: Santa Clara County Environmental Health
Violation Program: UST
Violation Source: CERS

Site ID: 153601
Site Name: Bellerose Shell
Violation Date: 04-04-2014
Citation: 23 CCR 16 2638 - California Code of Regulations, Title 23, Chapter 16, Section(s) 2638

Violation Description: Failure to test leak detection equipment as required every 12 months (VPH, sensor, LLD, ATG, etc.) and/or submit monitoring system certification to the CUPA within 30 days of completion of the test

Violation Notes: Returned to compliance on 09/06/2017. THE FACILITY FAILED TO TEST THE MONITORING EQUIPMENT WITHIN 12 MONTHS. THE LAST MONITORING CERTIFICATION WAS CONDUCTED MARCH 19, 2014. ENSURE TO RE-ESTABLISH THE ANNIVERSARY MONTH OF FUTURE TESTING IN MARCH.

Violation Division: Santa Clara County Environmental Health
Violation Program: UST
Violation Source: CERS

Site ID: 153601
Site Name: Bellerose Shell
Violation Date: 03-25-2019
Citation: HSC 6.5 25123.3(h)(1) - California Health and Safety Code, Chapter 6.5, Section(s) 25123.3(h)(1)

Violation Description: Failure to send hazardous waste offsite for treatment, storage, or disposal within 180 days (or 270 days if waste is transported over 200 miles) for a generator who generates less than 1000 kilogram per month if all of the following conditions are met: (1) The quantity of hazardous waste accumulated onsite never exceeds 6,000 kilograms. (2) The generator complies with the requirements of 40 Code of Federal Regulations section 262.34(d), (e) and (f). (3) The generator does not hold acutely hazardous waste or extremely hazardous waste in an amount greater than one kilogram for more than 90 days.

Violation Notes: Mr. Kalani stated that the 1x55 gallon open-top, steel drum containing waste gasoline and water has been on-site for more than 18-months. DO NOT SHIP THIS DRUM UNTIL THE EPA ID NUMBER HAS BEEN CONFIRMED TO BE ACTIVE.

Violation Division: Santa Clara County Environmental Health
Violation Program: HW
Violation Source: CERS

Site ID: 153601

Map ID
Direction
Distance
Elevation

MAP FINDINGS

Site

Database(s)

EDR ID Number
EPA ID Number

BELLEROSE SHELL (Continued)

S102424866

Site Name: Bellerose Shell
Violation Date: 03-25-2019
Citation: 23 CCR 16 2716(f) - California Code of Regulations, Title 23, Chapter 16, Section(s) 2716(f)
Violation Description: "Failure to maintain on-site, or off-site at a readily available location if approved by the UPA, copies of Designated Operator inspection records as follows: Designated operator monthly inspection records for inspections performed before October 1, 2018 must be kept for 12 months from the month of inspection. For inspections performed on or after October 1, 2018, copies of the "Designated Underground Storage Tank Operator Visual Inspection Report" must be kept for 36 months from the month of inspection. "
Violation Notes: The DUSTO report and alarm history for FEBRUARY 2019 could not be located during the inspection. Provide a copy of the DUSTO report and alarm history for FEBRUARY 2019.
Violation Division: Santa Clara County Environmental Health
Violation Program: UST
Violation Source: CERS

Site ID: 153601
Site Name: Bellerose Shell
Violation Date: 03-25-2019
Citation: 23 CCR 16 2715(c)(4) - California Code of Regulations, Title 23, Chapter 16, Section(s) 2715(c)(4)
Violation Description: Failure to maintain a list of employees trained by the designated operator on-site or off-site at a readily available location, if approved by the UPA. For training that occurs on or after October 1, 2018, failure to maintain a copy of the "Facility Employee Training Certificate" on-site or off-site at a readily available location, if approved by the UPA.
Violation Notes: DUSTO training records for 2018/2019 could not be located during today's inspection.
Violation Division: Santa Clara County Environmental Health
Violation Program: UST
Violation Source: CERS

Site ID: 153601
Site Name: Bellerose Shell
Violation Date: 03-25-2019
Citation: HSC 6.75 25299.30-25299.34 - California Health and Safety Code, Chapter 6.75, Section(s) 25299.30-25299.34
Violation Description: Failure to submit and maintain complete and current Certification of Financial Responsibility or other mechanism of financial assurance.
Violation Notes: The facility has used identical asset and liability values for CFO letters dated: 1/16/19, 1/11/18, 12/20/16. All noted CFO letters were certified by Reza Mahmoodi, CFO for Reza, Inc. Certification of Financial Responsibility states "Personal Funds Business Account" as a type of financial mechanism, which is not approved. Provide this office with a completed Certification of Financial Responsibility and current CFO Letter.
Violation Division: Santa Clara County Environmental Health
Violation Program: UST
Violation Source: CERS

Site ID: 153601
Site Name: Bellerose Shell
Violation Date: 03-25-2019

Map ID
Direction
Distance
Elevation

MAP FINDINGS

Site

Database(s)

EDR ID Number
EPA ID Number

BELLEROSE SHELL (Continued)

S102424866

Citation: 40 CFR 1 265.174 - U.S. Code of Federal Regulations, Title 40, Chapter 1, Section(s) 265.174
Violation Description: Failure to inspect hazardous waste storage areas at least weekly and look for leaking and deteriorating containers.
Violation Notes: Mr. Kalani was not aware of the required inspection frequency for hazardous waste containers.
Violation Division: Santa Clara County Environmental Health
Violation Program: HW
Violation Source: CERS

Site ID: 153601
Site Name: Bellerose Shell
Violation Date: 03-22-2017
Citation: HSC 6.7 25290.1(c), 25290.2(c), 25291(a)(2), 25292(e) - California Health and Safety Code, Chapter 6.7, Section(s) 25290.1(c), 25290.2(c), 25291(a)(2), 25292(e)
Violation Description: Failure to maintain secondary containment (e.g. failure of secondary containment testing).
Violation Notes: Returned to compliance on 05/19/2017.

_____ All four
dispensers have fuel filters as well as piping that extend outside of the secondary containment provided by the under-dispenser containment (UDC) boxes. Piping in all dispensers extends beyond UDC boxes to where it overhangs the asphalt beneath the outer rim of dispensers. Any fuel leaks there would drain outside of dispensers. Under dispenser containment must provide containment for any potential leaks from piping and other fuel components within the dispenser. *Repair, modify or replace UDCs and/or dispensers as necessary to provide adequate protection for any potential leaks from components within dispensers. Apply for a permit from HMCD, if necessary.

Violation Division: Santa Clara County Environmental Health
Violation Program: UST
Violation Source: CERS

Site ID: 153601
Site Name: Bellerose Shell
Violation Date: 03-22-2017
Citation: HSC 6.7 25284 - California Health and Safety Code, Chapter 6.7, Section(s) 25284
Violation Description: Failure to obtain a valid permit to operate from the CUPA.
Violation Notes: Returned to compliance on 06/04/2017.

_____ This
facility does not have a current permit to operate the UST system. Outstanding violations remain from 2014 and 2015 Official Notice of Inspection reports. Correct all outstanding violations, including violations issued in this inspection report, and update the information in CERS to be accurate to the UST system on site (see violation code T004).

Violation Division: Santa Clara County Environmental Health
Violation Program: UST
Violation Source: CERS

Site ID: 153601
Site Name: Bellerose Shell
Violation Date: 04-04-2014

Map ID
Direction
Distance
Elevation

MAP FINDINGS

Site

Database(s)

EDR ID Number
EPA ID Number

BELLEROSE SHELL (Continued)

S102424866

Citation: 23 CCR 16 2636(f)(2) - California Code of Regulations, Title 23, Chapter 16, Section(s) 2636(f)(2)
Violation Description: Failure of the pressurized piping to meet one or more of the following requirements: monitored at least hourly with the capability of detecting a release of 3.0 gallons per hour, and will restrict the flow of product through the piping or trigger an alarm when a release occurs.
Violation Notes: Returned to compliance on 09/06/2017. THE 91 FUEL MECHANICAL LINE LEAK DETECTOR FAILED TO CAPTURE 3 GPH LEAK AT 10 PSI.
Violation Division: Santa Clara County Environmental Health
Violation Program: UST
Violation Source: CERS

Site ID: 153601
Site Name: Bellerose Shell
Violation Date: 03-22-2017
Citation: 23 CCR 16 2712(f) - California Code of Regulations, Title 23, Chapter 16, Section(s) 2712(f)
Violation Description: Failure to implement the corrections specified in the inspection report within 30 calendar days of receiving an inspection report from either the CUPA or special inspector.
Violation Notes: Returned to compliance on 06/04/2017.

Written

responses to Official Notice of Inspection reports dated 4/4/2014 and 4/2/2015 have not been received by HMCD. Correct all outstanding violations issued in the 4/4/2014, 4/2/2015 and 3/22/2017 Official Notice of Inspection reports and provide HMCD with a written response to each report.

Violation Division: Santa Clara County Environmental Health
Violation Program: UST
Violation Source: CERS

Site ID: 153601
Site Name: Bellerose Shell
Violation Date: 03-29-2018
Citation: 23 CCR 16 2715(e) - California Code of Regulations, Title 23, Chapter 16, Section(s) 2715(e)
Violation Description: Failure to maintain a copy of the designated operator monthly inspections for the last 12 months on-site or off-site at a readily available location, if approved by the UPA.
Violation Notes: DUSTO monthly inspection records were unavailable for review during inspection. Submit copies of the past 12 months of DUSTO monthly inspections to our office within 30 days.
Violation Division: Santa Clara County Environmental Health
Violation Program: UST
Violation Source: CERS

Site ID: 153601
Site Name: Bellerose Shell
Violation Date: 04-02-2015
Citation: HSC 6.7 25284 - California Health and Safety Code, Chapter 6.7, Section(s) 25284
Violation Description: Failure to obtain and maintain a valid operation permit from the CUPA.
Violation Notes: UPDATE ALL UST INFORMATION VIA CERS IMMEDIATELY IN ORDER TO OBTAIN A PERMIT FROM OUR AGENCY.
Violation Division: Santa Clara County Environmental Health

Map ID
Direction
Distance
Elevation

MAP FINDINGS

Site

Database(s)

EDR ID Number
EPA ID Number

BELLEROSE SHELL (Continued)

S102424866

Violation Program: UST
Violation Source: CERS

Site ID: 153601
Site Name: Bellerose Shell
Violation Date: 03-25-2019
Citation: 23 CCR 16 2715(c)(2) - California Code of Regulations, Title 23, Chapter 16, Section(s) 2715(c)(2)

Violation Description: Failure to have at least one facility employee present during operating hours that has been trained in the proper operation and maintenance of the UST system by a designated operator (DO).
Violation Notes: Mr. Kalani, station manager was the only employee on-site during today's inspection and Mr. Kalani stated that he has not received the required DUSTO training.

Violation Division: Santa Clara County Environmental Health
Violation Program: UST
Violation Source: CERS

Site ID: 153601
Site Name: Bellerose Shell
Violation Date: 03-22-2017
Citation: 23 CCR 6.7 25284, 25286 - California Code of Regulations, Title 23, Chapter 6.7, Section(s) 25284, 25286

Violation Description: Failure to submit a complete and accurate application for a permit to operate a UST, or for renewal of the permit.
Violation Notes: Returned to compliance on 06/04/2017.

The following information reported to CERS on 1/3/2017 is not accurate for the current UST system in place at this site: 1. The UST installation date noted for all three tanks is 3/1/2009. This is not accurate as this system has been in place prior to 2009 and is not a VPH system (meeting regulatory requirements for UST systems installed on or after July 1, 2004). *Provide the correct installation date for this UST system. 2. "Double-walled" is noted in the section for Vent Piping Transition Sumps on all three Tank Information pages. The vent piping associated with this UST system does not have a transition sump. *Update this section to state "none".

Violation Division: Santa Clara County Environmental Health
Violation Program: UST
Violation Source: CERS

Site ID: 153601
Site Name: Bellerose Shell
Violation Date: 03-25-2019
Citation: 23 CCR 16 2716(e) - California Code of Regulations, Title 23, Chapter 16, Section(s) 2716(e)

Violation Description: For designated operator (DO) monthly inspections conducted before October 1, 2018, failure to comply with one or more of the following requirements: Be performed by an ICC certified DO. Inspect monthly alarm history report, check that alarms are documented and responded to appropriately, and attach a copy. Inspect for the presence of liquid/debris in spill containers. Inspect for the presence of liquid/debris in under dispenser containment (UDC) and ensure that the monitoring equipment is positioned correctly. Inspect for liquid or debris in containment sumps where an alarm occurred with no service visit. Check that all testing and maintenance has been completed and

Map ID
Direction
Distance
Elevation

MAP FINDINGS

Site

Database(s)

EDR ID Number
EPA ID Number

BELLEROSE SHELL (Continued)

S102424866

documented. Verify that all facility employees have been trained in accordance with 23 CCR 2715(c). For designated operator (DO) 30 day inspections conducted on and after October 1, 2018, failure to conduct the designated UST operator visual inspection at least once every 30 days.

Violation Notes: The site DUSTO, Ian Hall failed to complete Section X of the DUSTO ?Visual Inspection Report regarding the overfill prevention equipment inspection question for the following Reports: 1/11/19, 12/20/18, 11/23/18 and 10/24/18.

Violation Division: Santa Clara County Environmental Health
Violation Program: UST
Violation Source: CERS

Site ID: 153601
Site Name: Bellerose Shell
Violation Date: 04-02-2015
Citation: HSC 6.75 25299.30-25299.34 - California Health and Safety Code, Chapter 6.75, Section(s) 25299.30-25299.34

Violation Description: Failure to submit and maintain complete and current Certification of Financial Responsibility or other mechanism of financial assurance.

Violation Notes: THE UST CFO LETTER CURRENTLY AVAILABLE ON CERS EXPIRED ON 4/10/14. THIS LETTER NEEDS TO BE UPDATED ANNUALLY PROVIDE A COPY OF THIS LETTER IMMEDIATELY.

Violation Division: Santa Clara County Environmental Health
Violation Program: UST
Violation Source: CERS

Site ID: 153601
Site Name: Bellerose Shell
Violation Date: 04-02-2015
Citation: 23 CCR 16 2715(f) - California Code of Regulations, Title 23, Chapter 16, Section(s) 2715(f)

Violation Description: Failure to comply with one or more of the following: provide training to facility employee(s) responsible for proper operation and maintenance every 12 months and/or train new employee(s) who are responsible for proper operation and maintenance within 30-days of hire and/or to have at least one employee present during operating hours that has been trained in the proper operation and maintenance of the UST system.

Violation Notes: THE LAST TIME ALL EMPLOYEES WERE TRAINED WAS IN 2013. PROVIDE TRAINING TO ALL EMPLOYEES IMMEDIATELY.

Violation Division: Santa Clara County Environmental Health
Violation Program: UST
Violation Source: CERS

Site ID: 153601
Site Name: Bellerose Shell
Violation Date: 03-25-2019
Citation: 23 CCR 16 2712(b)(1)(G) - California Code of Regulations, Title 23, Chapter 16, Section(s) 2712(b)(1)(G)

Violation Description: Failure to comply with one or more of the following overfill prevention equipment requirements: Alert the transfer operator when the tank is 90 percent full by restricting the flow into the tank or triggering an audible and visual alarm; or Restrict delivery of flow to the tank at least 30 minutes before the tank overfills, provided the restriction occurs when the tank is filled to no more than 95 percent of capacity; and activate an audible alarm at least five

Map ID
Direction
Distance
Elevation

MAP FINDINGS

Site

Database(s)

EDR ID Number
EPA ID Number

BELLEROSE SHELL (Continued)

S102424866

minutes before the tank overfills; or Provide positive shut-off of flow to the tank when the tank is filled to no more than 95 percent of capacity; or Provide positive shut-off of flow to the tank so that none of the fittings located on the top of the tank are exposed to product due to overfilling. Install/retrofit overfill prevention equipment that does not use flow restrictors on vent piping to meet overfill prevention equipment requirements when the overfill prevention equipment is installed, repaired, or replaced on and after October 1, - 2018. For USTs installed before October 1, 2018, perform an inspection by October 13, 2018 and every 36 months thereafter. For USTs installed on and after October- 1,- 2018, perform an inspection at installation and every 36 months thereafter. Inspected within 30 days after a repair to the overfill prevention equipment. Inspected using an applicable manufacturer guidelines, industry codes, engineering standards, or a method approved by a professional engineer. Inspected by a certified UST service technician. Maintain records of overfill prevention equipment inspection for 36 months.

Violation Notes: Returned to compliance on 04/29/2019. During the overfill prevention inspection, conducted by Service Technician Anthony Reyes from Walton Engineering, Inc., Mr. Reyes informed me that the overfill prevention valve & fill tube for the 87-tank was set >95%. The overfill prevention valve & fill tube for the 91-tank was significantly <95% and the overfill prevention valve & fill tube for the 87-tank and 91-tank were swapped making both tanks compliant with overfill requirements. This violation was corrected during the inspection, not further action is required.

Violation Division: Santa Clara County Environmental Health
Violation Program: UST
Violation Source: CERS

Site ID: 153601
Site Name: Bellerose Shell
Violation Date: 03-25-2019
Citation: HSC 6.95 25508(a)(3) - California Health and Safety Code, Chapter 6.95, Section(s) 25508(a)(3)

Violation Description: Failure to complete and electronically submit the Business Activities Page and/or Business Owner Operator Identification Page.

Violation Notes: The property owner listed on CERS submittal, dated 1/16/19, as (Reza, Inc) real estate records list the owner as Typografiks, Inc. There are no common corporate officers between the two corporations.

Violation Division: Santa Clara County Environmental Health
Violation Program: HMRRP
Violation Source: CERS

Site ID: 153601
Site Name: Bellerose Shell
Violation Date: 03-29-2018
Citation: 23 CCR 16 2715(f)(3) - California Code of Regulations, Title 23, Chapter 16, Section(s) 2715(f)(3)

Violation Description: Failure to maintain a list of employees trained by the designated operator on-site or off-site at a readily available location, if approved by the UPA.

Violation Notes: Returned to compliance on 04/03/2018. List of facility employees trained by DUSTO was unavailable for review during inspection. Submit a copy of the list of facility employees trained by DUSTO to our office within 30 days.

Violation Division: Santa Clara County Environmental Health

Map ID
Direction
Distance
Elevation

MAP FINDINGS

Site

Database(s)

EDR ID Number
EPA ID Number

BELLEROSE SHELL (Continued)

S102424866

Violation Program: UST
Violation Source: CERS

Site ID: 153601
Site Name: Bellerose Shell
Violation Date: 03-25-2019
Citation: HSC 6.7 25284, 25286 - California Health and Safety Code, Chapter 6.7, Section(s) 25284, 25286
Violation Description: Failure to submit a complete and accurate application for a permit to operate a UST, or for renewal of the permit.
Violation Notes: Returned to compliance on 04/08/2019. The UST information submitted to CERS on 1/16/19 was not accepted due to the following: -Incorrect property owner; the correct property owner is "Typografiks, Inc.", 2601 Carol Dr., San Jose, CA 95125. -Incorrect tank manufacture; the correct tank mfg for all tanks were manufactured by Joor Plasteel Elutron. -Piping/Turbine containment sump is single-walled not double-walled. -The Riser Pipe is single-walled not double-walled. -All UDCs are single-walled not double-walled. -All UDCs are constructed of Rigid Plastic not fiberglass. -Vapor Recovery Secondary Containment is Fiberglass. -Visual Inspection Records must be marked as YES.

Violation Division: Santa Clara County Environmental Health
Violation Program: UST
Violation Source: CERS

Site ID: 153601
Site Name: Bellerose Shell
Violation Date: 04-02-2015
Citation: Un-Specified
Violation Description: UST Program - Administration/Documentation - For use of Local Ordinance only
Violation Notes: THE FOLLOWING INFORMATION WAS MISSING FROM THE MONTHLY DESIGNATED OPERATOR RECORDS; - BOX#10 IS MISSING THE DATE OF THE LAST SB989 THAT WAS CONDUCTED. - THE VEEDER ROOT TAPE IS MISSING THE PRINT DATE FOR EACH OF THE MONTHS. - THE RECORD FOR JANUARY 2015 WAS MISSING DURING THIS INSPECTION. ENSURE ALL DESIGNATED OPERATOR RECORDS ARE CORRECTLY FILLED OUT. ENSURE COPIES OF THESE RECORDS ARE KEPT ON-SITE FOR AT LEAST 12 MONTHS.

Violation Division: Santa Clara County Environmental Health
Violation Program: UST
Violation Source: CERS

Site ID: 153601
Site Name: Bellerose Shell
Violation Date: 03-25-2019
Citation: 22 CCR 12 66262.34(f) - California Code of Regulations, Title 22, Chapter 12, Section(s) 66262.34(f)
Violation Description: Failure to properly label hazardous waste accumulation containers and portable tanks with the following requirements: "Hazardous Waste", name and address of the generator, physical and chemical characteristics of the Hazardous Waste, and starting accumulation date.
Violation Notes: Observed 1x55 gallon open-top, steel drum containing waste gasoline and water as stated by Mr. Kalani that was not marked/labeled as required.

Violation Division: Santa Clara County Environmental Health
Violation Program: HW

Map ID
Direction
Distance
Elevation

MAP FINDINGS

Site

Database(s)

EDR ID Number
EPA ID Number

BELLEROSE SHELL (Continued)

S102424866

Violation Source: CERS

Site ID: 153601
Site Name: Bellerose Shell
Violation Date: 03-25-2019
Citation: HSC 6.95 25508(a)(3) - California Health and Safety Code, Chapter 6.95, Section(s) 25508(a)(3)

Violation Description: Failure to complete and electronically submit hazardous material inventory information for all reportable hazardous materials on site at or above reportable quantities.

Violation Notes: The daily average for diesel fuel noted on the CERS submittal, dated 1/16/19 states 500-gallons. The tank inventory was approximately 4,500-gallons. Update the daily average inventory to reflect the actual volume.

Violation Division: Santa Clara County Environmental Health
Violation Program: HMRRP
Violation Source: CERS

Site ID: 153601
Site Name: Bellerose Shell
Violation Date: 03-25-2019
Citation: 23 CCR 16 2712(b)(1)(G) - California Code of Regulations, Title 23, Chapter 16, Section(s) 2712(b)(1)(G)

Violation Description: Failure to comply with one or more of the following overfill prevention equipment requirements: Alert the transfer operator when the tank is 90 percent full by restricting the flow into the tank or triggering an audible and visual alarm; or Restrict delivery of flow to the tank at least 30 minutes before the tank overfills, provided the restriction occurs when the tank is filled to no more than 95 percent of capacity; and activate an audible alarm at least five minutes before the tank overfills; or Provide positive shut-off of flow to the tank when the tank is filled to no more than 95 percent of capacity; or Provide positive shut-off of flow to the tank so that none of the fittings located on the top of the tank are exposed to product due to overfilling. Install/retrofit overfill prevention equipment that does not use flow restrictors on vent piping to meet overfill prevention equipment requirements when the overfill prevention equipment is installed, repaired, or replaced on and after October 1, - 2018. For USTs installed before October 1, 2018, perform an inspection by October 13, 2018 and every 36 months thereafter. For USTs installed on and after October- 1,- 2018, perform an inspection at installation and every 36 months thereafter. Inspected within 30 days after a repair to the overfill prevention equipment. Inspected using an applicable manufacturer guidelines, industry codes, engineering standards, or a method approved by a professional engineer. Inspected by a certified UST service technician. Maintain records of overfill prevention equipment inspection for 36 months.

Violation Notes: Returned to compliance on 03/25/2019. The overfill equipment prevention inspection was due to be completed by 10/15/18. Service Technician Anthony Reyes from Walton Engineering, Inc. conducted an inspection of the overfill prevention valves and removed all ball float housings (ball floats were not attached). This violation was corrected during the inspection, not further action is required.

Violation Division: Santa Clara County Environmental Health
Violation Program: UST
Violation Source: CERS

Map ID
Direction
Distance
Elevation

MAP FINDINGS

Site

Database(s)

EDR ID Number
EPA ID Number

BELLEROSE SHELL (Continued)

S102424866

Site ID: 153601
Site Name: Bellerose Shell
Violation Date: 03-25-2019
Citation: 22 CCR 12 66262.12 - California Code of Regulations, Title 22, Chapter 12, Section(s) 66262.12
Violation Description: Failure to obtain an Identification Number prior to treating, storing, disposing of, transporting or offering for transportation any hazardous waste.
Violation Notes: The site's EPA ID number: CAL000373722, expired on 2/24/16. DO NOT SHIP ANY HAZARDOUS WASTE UNTIL THE EPA ID NUMBER HAS BEEN CONFIRMED TO BE ACTIVE.
Violation Division: Santa Clara County Environmental Health
Violation Program: HW
Violation Source: CERS

Evaluation:
Eval General Type: Compliance Evaluation Inspection
Eval Date: 03-23-2017
Violations Found: Yes
Eval Type: Routine done by local agency
Eval Notes: A Monitoring System Certification was performed on 3/22/2017 by Walton Engineering, Inc. Technician Anthony R. Reyes (ICC# 8293772-UT Exp. 10/17/18, Veeder Root (VR) #B45115 Veeder Root Start Up & Service Technician (Level 4) Exp. 2/13/19, VMI MLLD #3751 Exp. 8/13/17, VMI LDT-890 Tester #3752 Exp. 8/13/17). This inspection report was issued on 3/23/2017. The underground storage tank (UST) system is comprised of three 10,000 gallon double walled fiberglass coated steel motor vehicle fuel tanks (87, 91, & Diesel product tanks) with double walled fiberglass piping and four (4) dispensers. Per information reported to CERS on 1/3/2017, all three tanks were installed on 3/1/2009. *Note: This installation date is not correct. This system is not a VPH system. Components tested on 3/22/2017: -3 UST Annular space sensors (VR-420) -3 STP Sump sensors (VR-208); Positive Shutdown (PS) of pumps observed -4 Under Dispenser Containment (UDC) pan liquid sensors (VR-208); PS -3 [Truncated]
Eval Division: Santa Clara County Environmental Health
Eval Program: UST
Eval Source: CERS

Eval General Type: Compliance Evaluation Inspection
Eval Date: 03-25-2015
Violations Found: No
Eval Type: Routine done by local agency
Eval Notes: SEE ANA BUI On site for 2015 UST Monitoring Certification Testing and permit inspection. Sam Najmeh, Manager, Silicon Valley Market and Gas, on site to facilitate facility access and records review Ramy Nijmeh, Owner NOTE: The UST System Secondary Containment Testing is due this month, March 2015. Schedule this immediately. RB Petroleum Services, Ron Breckenridge on site to conduct Monitoring System Certification testing. ICC 5246819-UT 2/23/2015 Veeder-Root B34696 12/11/16 VMI# 1976 12/10/16 System Setup and Alarm History Provided Drop tubes have float high level shutoff Spill Buckets, direct bury, tested with water, 3 USTs, L-6 (87), L-8 (91), L-10 Dsl), tested 420 sensors, Audio and Visual Alarm, Print, OK # STP Sumps, L-5, L-7, L-9, 208 sensors tested, STP Shutdown, Audio and Visual Alarm, Print, OK Dispenser UDCs, 208 sensors tested, STP Shutdown, Audio and Visual Alarm, Print, OK Sensor Out, STP Shutdown, Audio and Visual Alarm,

Map ID
Direction
Distance
Elevation

MAP FINDINGS

Site

Database(s)

EDR ID Number
EPA ID Number

BELLEROSE SHELL (Continued)

S102424866

[Truncated]
Eval Division: Santa Clara County Environmental Health
Eval Program: UST
Eval Source: CERS

Eval General Type: Compliance Evaluation Inspection
Eval Date: 03-25-2016
Violations Found: No
Eval Type: Routine done by local agency
Eval Notes: ONSITE TO WITNESS UST MONITORING EQUIPMENT TESTING PERFORMED BY UST SERVICE TECHNICIAN ANTHONY REYES OF WALTON ENGINEERING. MR. REYES HAS CURRENT ICC UST SERVICE TECHNICIAN CERTIFICATION (EXP. 11/18/2106), VEEDER-ROOT LEVEL 2/3 CERTIFICATION (EXP. 02/26/2017) AND VMI TESTER (EXP. 08/14/2017). THE FOLLOWING UST MONITORING EQUIPMENT WAS TESTED: THREE STP SUMP SENSORS: TESTED WITH WATER G PROVIDED AUDIBLE AND VISIBLE ALARM AND POSITIVE PUMP SHUTDOWN - PASSED. THREE TANK ANNULAR SPACE SENSORS: TESTED WITH WATER - PASSED. THREE SPILL BUCKETS: ONE HOUR LAKE TEST - PASSED. FOUR UDC SENSORS: TESTED WITH WATER - PASSED. SENSOR OUT AND POWER OUT PROVIDED POSITIVE PUMP SHUTDOWN. THREE LINE LEAK DETECTORS: TESTED WITH A SIMULATED 3.0 G.P.H. LEAK - PASSED. OBSERVED FLAPPER VALVES IN ALL THREE DROP TUBES. SUBMIT A COPY OF THE COMPLETED MONITORING SYSTEM CERTIFICATION FORM AND SPILL BUCKET TEST REPORT WITHIN 30 DAYS. reza867@gmail.com

Eval Division: Santa Clara County Environmental Health
Eval Program: UST
Eval Source: CERS

Eval General Type: Compliance Evaluation Inspection
Eval Date: 03-25-2016
Violations Found: No
Eval Type: Routine done by local agency
Eval Notes: Reviewed HMBP annual certification submitted via the California Environmental Reporting System (CERS) website. Reviewed training records for training of employees in safety procedures in the event of a release or threatened release of a hazardous material. Facility owner also owns this property.

Eval Division: Santa Clara County Environmental Health
Eval Program: HMRRP
Eval Source: CERS

Eval General Type: Compliance Evaluation Inspection
Eval Date: 03-25-2019
Violations Found: Yes
Eval Type: Routine done by local agency
Eval Notes: On-site with Allen Huerta from this office to conduct a hazardous waste inspection which included the following: -Inspection of the hazardous waste storage area with the station manager. -Disposal receipts were not available for review. -Verification of emergency equipment (floor sweep & fire extinguishers). -Verification of emergency procedures posting. Recommendations: Relocate the 55-gallon drum containing waste gasoline and water from storing it directly on dirt to an area with an impervious surface or place the drum in a compatible secondary containment. This office provides Hazardous Waste Training for up to two employees. To enroll in the next available class, visit: <https://www.eventbrite.com/o/hazardous-materials-compliance-division-3> 87725210 For questions regarding this inspection report, contact Ray

Map ID
Direction
Distance
Elevation

MAP FINDINGS

Site

Database(s)

EDR ID Number
EPA ID Number

BELLEROSE SHELL (Continued)

S102424866

Maiden at ray.maiden@cep.sccgov.org or by phone at 408-918-1980.

Eval Division: Santa Clara County Environmental Health
Eval Program: HW
Eval Source: CERS

Eval General Type: Compliance Evaluation Inspection
Eval Date: 03-25-2019
Violations Found: Yes
Eval Type: Routine done by local agency
Eval Notes: On-site with Allen Huerta from this office to conduct a HMBP inspection, which included a comparison of information submitted to CERS on 1/16/19. Confirmed Inventory: 87-Grade: 10,000-gal UST 91-Grade: 11,000-gal UST Diesel: 10,000-gal UST 1x55 gallon of UST Test Water/contaminated fuel Site Plan & Storage Map and Consolidated Emergency Response / Contingency Plan were verified to be current. Emergency equipment (fire extinguishers & spill absorbent) were available and recently inspected. For questions regarding this inspection report, contact Ray Maiden at ray.maiden@cep.sccgov.org or by phone at 408-918-1980.

Eval Division: Santa Clara County Environmental Health
Eval Program: HMRRP
Eval Source: CERS

Eval General Type: Compliance Evaluation Inspection
Eval Date: 03-25-2019
Violations Found: Yes
Eval Type: Routine done by local agency
Eval Notes: On-site with Allen Huerta from this office to observe the testing associated with the annual UST Monitoring Certification. The Service Technician that conducted all tests was Anthony Reyes from Walton Engineering. Verified that Mr. Reyes' UST ICC/Mfg. certifications were current. Reviewed the UST CERS submittal, dated 1/16/2019, including Owner/Operator forms, Tank forms, Monitoring Plans, UST Response Plan, Financial Responsibility certification, verified that all equipment tested today matched equipment listed on the CERS. The CERS submittal was not during today's inspection, see violation above. Fuel piping: double walled fiberglass Vent piping: single walled fiberglass Spill Buckets: Direct bury Fuel Tanks: All JOOR installed 1/1/1988. Overfill Prevention Equipment: All tanks equipped with mechanical overfill valves and inspected on 3/25/19. The spill buckets were hydrostatically tested with 5-gallons of water for 60-minutes with no drop in except [Truncated]

Eval Division: Santa Clara County Environmental Health
Eval Program: UST
Eval Source: CERS

Eval General Type: Compliance Evaluation Inspection
Eval Date: 03-29-2018
Violations Found: Yes
Eval Type: Routine done by local agency
Eval Notes: On site with Greg Breshears of HMCD to witness the annual monitoring system certification performed by Anthony Reyes of Walton Engineering. Verified Mr. Reyes's ICC (expires 10/17/19), Veeder Root (expires 2/3/19), and VMI (expires 7/12/19) certifications. 3 Tanks: 87, 91 and Diesel Annular, turbine sump, and under dispenser containment sensors were tested and provided audible and visual alarms. Turbine sump and under dispenser containment sensors also provided positive shutdown.

Map ID
Direction
Distance
Elevation

MAP FINDINGS

Site

Database(s)

EDR ID Number
EPA ID Number

BELLEROSE SHELL (Continued)

S102424866

Sensor out and power out (fail safe) were tested and provided positive shutdown of all turbines. Mechanical overfill valves are installed in each of the tanks. A 3-gph leak at 10 psi was simulated using the VMI LDT-890 test system (calibrated 8/7/17). The mechanical line leak detectors were able to detect the simulated leak and functioned as required. Spill buckets are direct buried and were tested using 5 gallons of water in a 60 minute lake test; all passed. Reviewed the [Truncated]

Eval Division: Santa Clara County Environmental Health
Eval Program: UST
Eval Source: CERS

Eval General Type: Other/Unknown
Eval Date: 04-02-2015
Violations Found: Yes
Eval Type: Other, not routine, done by local agency
Eval Notes: ON 3/24/15 DOCUMENT REVIEW TOOK PLACE TO INCLUDE ALL OF THE ONE'S BELOW. THE INSPECTION REPORT WAS ISSUED TODAY. - DO MONTHLY RECORDS - EMPLOYEE TRAINING INFORMATION. - UST INFORMATION VIA CERS WAS REVIEWED TODAY. TESTING OF THE MONITORING EQUIPMENT TOOK PLACE ON 3/25/15 AND WAS WITNESSED BY ANDREW DYER WITH OUR DEPARTMENT.

Eval Division: Santa Clara County Environmental Health
Eval Program: UST
Eval Source: CERS

Eval General Type: Compliance Evaluation Inspection
Eval Date: 04-04-2014
Violations Found: No
Eval Type: Routine done by local agency
Eval Notes: CORRECT THE PROPANE TANK AMOUNT AS THE FOLLOWING: PROPANE-LARGEST CONTAINER IS 4 GALLONS, TOTAL GALLONS 72 GALLONS

Eval Division: Santa Clara County Environmental Health
Eval Program: HMRRP
Eval Source: CERS

Eval General Type: Compliance Evaluation Inspection
Eval Date: 04-04-2014
Violations Found: Yes
Eval Type: Routine done by local agency
Eval Notes: ON SITE WITH RON BRECKENRIDGE AN ICC CERTIFIED TECHNICIAN WITH RB PETROLEUM (ICC #5246819 EXP: 6-29-14, VEEDER-ROOT LEVEL 4 EXP:12-15-14, VMI EXP: 12-18-14) TO OVERSEE THE ANNUAL MONITORING CERTIFICATION. THE FOLLOWING COMPONENTS WERE TESTED AND VERIFIED TO BE OPERABLE: -3 SPILL BUCKETS WERE TESTED HYDROSTATICALLY FOR 60 MINUTES -MECHANICAL LINE LEAK DETECTORS WERE TESTED SIMULATING A 3 GPH AT 10 PSI -4 LIQUID UDC SENSORS WHEN DETECTED A LEAK TRIGGERED AN AUDIBLE/VISUAL ALARM AND SHUT DOWN THE PUMP. -3 LIQUID SUMP SENSORS WHEN DETECTED A LEAK TRIGGERED AN AUDIBLE/VISUAL ALARM AND SHUT DOWN THE PUMP. -3 LIQUID ANNULAR SENSORS WHEN DETECTED A LEAK TRIGGERED AN AUDIBLE/VISUAL ALARM -FAIL SAFE -SENSOR OUT ***UPDATE THE MONITORING PLAN AND TANK PAGES ON CERS, CURRENTLY THEY ARE INCOMPLETE.

Eval Division: Santa Clara County Environmental Health
Eval Program: UST
Eval Source: CERS

Eval General Type: Compliance Evaluation Inspection
Eval Date: 04-08-2015

Map ID
Direction
Distance
Elevation

MAP FINDINGS

Site

Database(s)

EDR ID Number
EPA ID Number

BELLEROSE SHELL (Continued)

S102424866

Violations Found: No
Eval Type: Routine done by local agency
Eval Notes: Active EPA ID # CAL000373722. Reviewed hazardous waste manifest for 2014. There is currently no hazardous waste stored on site. Observed emergency response equipment onsite including fire extinguishers and spill control equipment.
Eval Division: Santa Clara County Environmental Health
Eval Program: HW
Eval Source: CERS

Eval General Type: Other/Unknown
Eval Date: 04-08-2015
Violations Found: No
Eval Type: Other, not routine, done by local agency
Eval Notes: ON-SITE TO WITNESS THE SECONDARY CONTAINMENT TEST (SB989) OF THE UST SYSTEM PERFORMED BY UST SERVICE TECHNICIAN RON BRECKENRIDGE OF RB PETROLEUM. MR. BRECKENRIDGE HAS CURRENT ICC UST SERVICE TECHNICIAN CERTIFICATION (EXP. 06/29/2016) AND CALDWELL TESTER CERTIFICATION (EXP. 07/2016). THERE ARE THREE UNDERGROUND STORAGE TANKS AT THIS SITE. THE FOLLOWING UST SYSTEM COMPONENTS WERE TESTED: -THREE TANK ANNULAR SPACES: VACUUM TEST AT 10 IN Hg. TEST RESULTS = PASS. -THREE STP SUMPS: HYDROSTATIC TEST USING A CALDWELL TEST APPARATUS. TEST RESULT FOR DIESEL AND 91 STP SUMPS = PASS. THE 87 STP SUMP TEST WAS STILL IN PROGRESS WHEN INSPECTOR LEFT THE SITE. -FOUR UDC SUMPS: HYDROSTATIC TEST USING A CALDWELL TEST APPARATUS. TEST RESULTS = PASS. -THREE SECONDARY CONTAINMENT PIPING RUNS: PRESSURE TEST AT 5 PSI. TEST RESULTS = PASS. SUBMIT A COPY OF THE COMPLETED SECONDARY CONTAINMENT TEST REPORT WITHIN 30 DAYS.
Eval Division: Santa Clara County Environmental Health
Eval Program: UST
Eval Source: CERS

Enforcement Action:
Site ID: 153601
Site Name: Bellerose Shell
Site Address: 2321 STEVENS CREEK BLVD
Site City: SAN JOSE
Site Zip: 95128
Enf Action Date: 04-02-2015
Enf Action Type: Notice of Violation (Unified Program)
Enf Action Description: Notice of Violation Issued by the Inspector at the Time of Inspection
Enf Action Notes: Not reported
Enf Action Division: Santa Clara County Environmental Health
Enf Action Program: UST
Enf Action Source: CERS

Site ID: 153601
Site Name: Bellerose Shell
Site Address: 2321 STEVENS CREEK BLVD
Site City: SAN JOSE
Site Zip: 95128
Enf Action Date: 04-04-2014
Enf Action Type: Notice of Violation (Unified Program)
Enf Action Description: Notice of Violation Issued by the Inspector at the Time of Inspection
Enf Action Notes: Not reported
Enf Action Division: Santa Clara County Environmental Health
Enf Action Program: UST

Map ID
Direction
Distance
Elevation

MAP FINDINGS

Site

Database(s)

EDR ID Number
EPA ID Number

BELLEROSE SHELL (Continued)

S102424866

Enf Action Source: CERS

Coordinates:
Site ID: 153601
Facility Name: Bellerose Shell
Env Int Type Code: HWG
Program ID: 10349974
Coord Name: Not reported
Ref Point Type Desc: Center of a facility or station.
Latitude: 37.323660
Longitude: -121.935560

Affiliation:
Affiliation Type Desc: Document Preparer
Entity Name: Stantec Consulting Services Inc.
Entity Title: Not reported
Affiliation Address: Not reported
Affiliation City: Not reported
Affiliation State: Not reported
Affiliation Country: Not reported
Affiliation Zip: Not reported
Affiliation Phone: Not reported

Affiliation Type Desc: Identification Signer
Entity Name: Reza Mahmoodi
Entity Title: Owner
Affiliation Address: Not reported
Affiliation City: Not reported
Affiliation State: Not reported
Affiliation Country: Not reported
Affiliation Zip: Not reported
Affiliation Phone: Not reported

Affiliation Type Desc: Property Owner
Entity Name: Typografiks, Inc
Entity Title: Not reported
Affiliation Address: 2601 Carol Dr
Affiliation City: San Jose
Affiliation State: CA
Affiliation Country: United States
Affiliation Zip: 95125
Affiliation Phone: (408) 295-4329

Affiliation Type Desc: UST Tank Owner
Entity Name: Reza, Inc.
Entity Title: Not reported
Affiliation Address: PO BOX 1006
Affiliation City: San Ramon
Affiliation State: Ca
Affiliation Country: United States
Affiliation Zip: 94583
Affiliation Phone: (818) 674-2128

Affiliation Type Desc: Legal Owner
Entity Name: Reza, Inc.
Entity Title: Not reported

Map ID
Direction
Distance
Elevation

MAP FINDINGS

Site

Database(s)

EDR ID Number
EPA ID Number

BELLEROSE SHELL (Continued)

S102424866

Affiliation Address: PO BOX 1006
Affiliation City: San Ramon
Affiliation State: CA
Affiliation Country: United States
Affiliation Zip: 94583
Affiliation Phone: (818) 674-2128

Affiliation Type Desc: UST Property Owner Name
Entity Name: Typografiks, Inc.
Entity Title: Not reported
Affiliation Address: 2601 Carol Dr
Affiliation City: San Jose
Affiliation State: CA
Affiliation Country: United States
Affiliation Zip: 95125
Affiliation Phone: (408) 295-4329

Affiliation Type Desc: CUPA District
Entity Name: Santa Clara County Environmental Health
Entity Title: Not reported
Affiliation Address: 1555 Berger Drive, Suite 300
Affiliation City: San Jose
Affiliation State: CA
Affiliation Country: Not reported
Affiliation Zip: 95112-2716
Affiliation Phone: (408) 918-3400

Affiliation Type Desc: Facility Mailing Address
Entity Name: Mailing Address
Entity Title: Not reported
Affiliation Address: PO BOX 1006
Affiliation City: San Ramon
Affiliation State: CA
Affiliation Country: Not reported
Affiliation Zip: 94583
Affiliation Phone: Not reported

Affiliation Type Desc: Parent Corporation
Entity Name: Reza, Inc.
Entity Title: Not reported
Affiliation Address: Not reported
Affiliation City: Not reported
Affiliation State: Not reported
Affiliation Country: Not reported
Affiliation Zip: Not reported
Affiliation Phone: Not reported

Affiliation Type Desc: UST Permit Applicant
Entity Name: Reza Mahmoodi
Entity Title: Owner
Affiliation Address: Not reported
Affiliation City: Not reported
Affiliation State: Not reported
Affiliation Country: Not reported
Affiliation Zip: Not reported
Affiliation Phone: (818) 674-2128

Map ID
 Direction
 Distance
 Elevation

MAP FINDINGS

Site

Database(s)

EDR ID Number
 EPA ID Number

BELLEROSE SHELL (Continued)

S102424866

Affiliation Type Desc: UST Tank Operator
 Entity Name: Reza, Inc.
 Entity Title: Not reported
 Affiliation Address: PO BOX 1006
 Affiliation City: San Ramon
 Affiliation State: CA
 Affiliation Country: United States
 Affiliation Zip: 94583
 Affiliation Phone: (818) 674-2128

Affiliation Type Desc: Environmental Contact
 Entity Name: Reza Mahmoodi
 Entity Title: Not reported
 Affiliation Address: PO BOX 1006
 Affiliation City: San Ramon
 Affiliation State: CA
 Affiliation Country: Not reported
 Affiliation Zip: 94583
 Affiliation Phone: Not reported

Affiliation Type Desc: Operator
 Entity Name: Reza, Inc.
 Entity Title: Not reported
 Affiliation Address: Not reported
 Affiliation City: Not reported
 Affiliation State: Not reported
 Affiliation Country: Not reported
 Affiliation Zip: Not reported
 Affiliation Phone: (818) 674-2128

96
West
1/4-1/2
0.309 mi.
1630 ft.
Relative:
Higher
Actual:
120 ft.

O'CONNOR HOSPITAL-WELL 01 - TREATED (CL2)
2105 FOREST AVENUE
SAN JOSE, CA 95128

RCRA-LQG 1000339340
LUST CAD981383425
HIST LUST
HIST UST
FINDS
ECHO
Cortese
HIST CORTESE

RCRA-LQG:
 Date Form Received by Agency: 2011-03-02 00:00:00.0
 Handler Name: O CONNOR HOSPITAL
 Handler Address: 2105 FOREST AVE
 Handler City,State,Zip: SAN JOSE, CA 95128
 EPA ID: CAD981383425
 Contact Name: JOHN F WALKER
 Contact Address: 2105 FOREST AVE
 Contact City,State,Zip: SAN JOSE, CA 95128
 Contact Telephone: 408-947-4707
 Contact Fax: 408-947-2659
 Contact Email: JOHNWALKER@DOCHS.ORG
 Contact Title: MGR SAFETY AND SECURITY
 EPA Region: 09
 Land Type: Private
 Federal Waste Generator Description: Large Quantity Generator
 Non-Notifier: Not reported
 Biennial Report Cycle: Not reported

Map ID
Direction
Distance
Elevation

MAP FINDINGS

Site

Database(s)

EDR ID Number
EPA ID Number

O'CONNOR HOSPITAL-WELL 01 - TREATED (CL2)

XCLD (Continued)

1000339340

Accessibility:	Not reported
Active Site Indicator:	Handler Activities
State District Owner:	Not reported
State District:	Not reported
Mailing Address:	2105 FOREST AVE
Mailing City, State, Zip:	SAN JOSE, CA 95128
Owner Name:	DAUGHTERS OF CHARITY
Owner Type:	Private
Operator Name:	O'CONNOR HOSPITAL
Operator Type:	Private
Short-Term Generator Activity:	No
Importer Activity:	No
Mixed Waste Generator:	No
Transporter Activity:	No
Transfer Facility Activity:	No
Recycler Activity with Storage:	No
Small Quantity On-Site Burner Exemption:	No
Smelting Melting and Refining Furnace Exemption:	No
Underground Injection Control:	No
Off-Site Waste Receipt:	No
Universal Waste Indicator:	No
Universal Waste Destination Facility:	No
Federal Universal Waste:	No
Active Site Fed-Reg Treatment Storage and Disposal Facility:	Not reported
Active Site Converter Treatment storage and Disposal Facility:	Not reported
Active Site State-Reg Treatment Storage and Disposal Facility:	Not reported
Active Site State-Reg Handler:	---
Federal Facility Indicator:	Not reported
Hazardous Secondary Material Indicator:	NN
Sub-Part K Indicator:	Not reported
Commercial TSD Indicator:	No
Treatment Storage and Disposal Type:	Not reported
2018 GPRA Permit Baseline:	Not on the Baseline
2018 GPRA Renewals Baseline:	Not on the Baseline
Permit Renewals Workload Universe:	Not reported
Permit Workload Universe:	Not reported
Permit Progress Universe:	Not reported
Post-Closure Workload Universe:	Not reported
Closure Workload Universe:	Not reported
202 GPRA Corrective Action Baseline:	No
Corrective Action Workload Universe:	No
Subject to Corrective Action Universe:	No
Non-TSDs Where RCRA CA has Been Imposed Universe:	No
TSDs Potentially Subject to CA Under 3004 (u)/(v) Universe:	No
TSDs Only Subject to CA under Discretionary Auth Universe:	No
Corrective Action Priority Ranking:	No NCAPS ranking
Environmental Control Indicator:	No
Institutional Control Indicator:	No
Human Exposure Controls Indicator:	N/A
Groundwater Controls Indicator:	N/A
Operating TSDF Universe:	Not reported
Full Enforcement Universe:	Not reported
Significant Non-Complier Universe:	No
Unaddressed Significant Non-Complier Universe:	No
Addressed Significant Non-Complier Universe:	No
Significant Non-Complier With a Compliance Schedule Universe:	No
Financial Assurance Required:	Not reported

Map ID
Direction
Distance
Elevation

MAP FINDINGS

Site

Database(s)

EDR ID Number
EPA ID Number

O'CONNOR HOSPITAL-WELL 01 - TREATED (CL2)

XCLD (Continued)

1000339340

Handler Date of Last Change:	2011-03-14 17:28:02.0
Recognized Trader-Importer:	No
Recognized Trader-Exporter:	No
Importer of Spent Lead Acid Batteries:	No
Exporter of Spent Lead Acid Batteries:	No
Recycler Activity Without Storage:	Not reported
Manifest Broker:	Not reported
Sub-Part P Indicator:	Not reported

Hazardous Waste Summary:

Waste Code: D001
Waste Description: IGNITABLE WASTE

Waste Code: D002
Waste Description: CORROSIVE WASTE

Waste Code: D003
Waste Description: REACTIVE WASTE

Waste Code: D008
Waste Description: LEAD

Waste Code: F003
Waste Description: THE FOLLOWING SPENT NONHALOGENATED SOLVENTS: XYLENE, ACETONE, ETHYL ACETATE, ETHYL BENZENE, ETHYL ETHER, METHYL ISOBUTYL KETONE, N-BUTYL ALCOHOL, CYCLOHEXANONE, AND METHANOL; ALL SPENT SOLVENT MIXTURES/BLENDS CONTAINING, BEFORE USE, ONLY THE ABOVE SPENT NONHALOGENATED SOLVENTS; AND ALL SPENT SOLVENT MIXTURES/BLENDS CONTAINING, BEFORE USE, ONE OR MORE OF THE ABOVE NONHALOGENATED SOLVENTS, AND A TOTAL OF TEN PERCENT OR MORE (BY VOLUME) OF ONE OR MORE OF THOSE SOLVENTS LISTED IN F001, F002, F004, AND F005; AND STILL BOTTOMS FROM THE RECOVERY OF THESE SPENT SOLVENTS AND SPENT SOLVENT MIXTURES.

Waste Code: P081
Waste Description: 1,2,3-PROPANETRIOL, TRINITRATE (R) (OR) NITROGLYCERINE (R)

Waste Code: U010
Waste Description: AZIRINO [2',3':3,4]PYRROLO[1,2-A]INDOLE-4,7-DIONE, 6-AMINO-8-[[[(AMINOCARBONYLOXY)METHYL]-1,1A,2,8,8A,8B-HEXAHYDRO-8A-METHOXY-5-METHYL-, [1AS-(1AALPHA, 8BETA, 8AALPHA, 8BALPHA)]- (OR) MITOMYCIN C

Waste Code: U058
Waste Description: 2H-1,3,2-OXAZAPHOSPHORIN-2-AMINE, N,N-BIS(2-CHLOROETHYL)TETRAHYDRO-, 2-OXIDE (OR) CYCLOPHOSPHAMIDE

Waste Code: U122
Waste Description: FORMALDEHYDE

Handler - Owner Operator:

Owner/Operator Indicator:	Operator
Owner/Operator Name:	O'CONNOR HOSPITAL
Legal Status:	Private
Date Became Current:	2001-09-11 00:00:00.

Map ID
 Direction
 Distance
 Elevation

MAP FINDINGS

Site

Database(s)

EDR ID Number
 EPA ID Number

O'CONNOR HOSPITAL-WELL 01 - TREATED (CL2)

XCLD (Continued)

1000339340

Date Ended Current:	Not reported
Owner/Operator Address:	Not reported
Owner/Operator City,State,Zip:	Not reported
Owner/Operator Telephone:	Not reported
Owner/Operator Telephone Ext:	Not reported
Owner/Operator Fax:	Not reported
Owner/Operator Email:	Not reported
Owner/Operator Indicator:	Owner
Owner/Operator Name:	DAUGHTERS OF CHARITY
Legal Status:	Private
Date Became Current:	2001-09-11 00:00:00.
Date Ended Current:	Not reported
Owner/Operator Address:	26000 ALTAMONT RD
Owner/Operator City,State,Zip:	LOS ALTOS HILLS, CA 94022
Owner/Operator Telephone:	650-917-4500
Owner/Operator Telephone Ext:	Not reported
Owner/Operator Fax:	Not reported
Owner/Operator Email:	Not reported
Owner/Operator Indicator:	Owner
Owner/Operator Name:	O'CONNOR HOSPITAL
Legal Status:	Private
Date Became Current:	Not reported
Date Ended Current:	Not reported
Owner/Operator Address:	NOT REQUIRED
Owner/Operator City,State,Zip:	NOT REQUIRED, ME 99999
Owner/Operator Telephone:	415-555-1212
Owner/Operator Telephone Ext:	Not reported
Owner/Operator Fax:	Not reported
Owner/Operator Email:	Not reported
Owner/Operator Indicator:	Operator
Owner/Operator Name:	NOT REQUIRED
Legal Status:	Private
Date Became Current:	Not reported
Date Ended Current:	Not reported
Owner/Operator Address:	NOT REQUIRED
Owner/Operator City,State,Zip:	NOT REQUIRED, ME 99999
Owner/Operator Telephone:	415-555-1212
Owner/Operator Telephone Ext:	Not reported
Owner/Operator Fax:	Not reported
Owner/Operator Email:	Not reported
Historic Generators:	
Receive Date:	1986-02-06 00:00:00.0
Handler Name:	O'CONNOR HOSPITAL
Federal Waste Generator Description:	Small Quantity Generator
State District Owner:	CA
Large Quantity Handler of Universal Waste:	No
Recognized Trader Importer:	No
Recognized Trader Exporter:	No
Spent Lead Acid Battery Importer:	No
Spent Lead Acid Battery Exporter:	No
Current Record:	No
Non Storage Recycler Activity:	Not reported
Electronic Manifest Broker:	Not reported

Map ID
Direction
Distance
Elevation

MAP FINDINGS

Site

Database(s)

EDR ID Number
EPA ID Number

O'CONNOR HOSPITAL-WELL 01 - TREATED (CL2)

XCLD (Continued)

1000339340

Receive Date: 2011-03-02 00:00:00.0
Handler Name: O CONNOR HOSPITAL
Federal Waste Generator Description: Large Quantity Generator
State District Owner: Not reported
Large Quantity Handler of Universal Waste: No
Recognized Trader Importer: No
Recognized Trader Exporter: No
Spent Lead Acid Battery Importer: No
Spent Lead Acid Battery Exporter: No
Current Record: Yes
Non Storage Recycler Activity: Not reported
Electronic Manifest Broker: Not reported

List of NAICS Codes and Descriptions:

NAICS Code: 62211
NAICS Description: GENERAL MEDICAL AND SURGICAL HOSPITALS

Facility Has Received Notices of Violations:

Violations: No Violations Found

Evaluation Action Summary:

Evaluations: No Evaluations Found

LUST REG 2:

Region: 2
Facility Id: Not reported
Facility Status: Case Closed
Case Number: 07S1W14B01f
How Discovered: Not reported
Leak Cause: Not reported
Leak Source: Not reported
Date Leak Confirmed: Not reported
Oversight Program: LUST
Prelim. Site Assessment Workplan Submitted: Not reported
Preliminary Site Assessment Began: Not reported
Pollution Characterization Began: Not reported
Pollution Remediation Plan Submitted: Not reported
Date Remediation Action Underway: Not reported
Date Post Remedial Action Monitoring Began: Not reported

LUST SANTA CLARA:

Name: O'CONNOR HOSPITAL
Address: 2105 FOREST AVE
City,State,Zip: SAN JOSE, CA
Region: SANTA CLARA
SCVWD ID: 07S1W14B01F
Date Closed: 04/15/1996
EDR Link ID: 07S1W14B01F

Name: O'CONNOR HOSPITAL
Address: 2105 FOREST AVE
City,State,Zip: SAN JOSE, CA
Region: SANTA CLARA
SCVWD ID: 07S1W14B02F

Map ID
Direction
Distance
Elevation

MAP FINDINGS

Site

Database(s)

EDR ID Number
EPA ID Number

O'CONNOR HOSPITAL-WELL 01 - TREATED (CL2)

XCLD (Continued)

1000339340

Date Closed: 09/23/2008
EDR Link ID: 07S1W14B02F

LUST:

Name: O'CONNOR HOSPITAL
Address: 2105 FOREST AVE
City,State,Zip: SAN JOSE, CA 95128
Lead Agency: SANTA CLARA COUNTY LOP
Case Type: LUST Cleanup Site
Geo Track: http://geotracker.waterboards.ca.gov/profile_report.asp?global_id=T0608501802
Global Id: T0608501802
Latitude: 37.3288262074037
Longitude: -121.938071250916
Status: Completed - Case Closed
Status Date: 04/15/1996
Case Worker: UST
RB Case Number: Not reported
Local Agency: SANTA CLARA COUNTY LOP
File Location: All Files are on GeoTracker or in the Local Agency Database
Local Case Number: Not reported
Potential Media Affect: Soil
Potential Contaminants of Concern: Diesel
Site History: Not reported

LUST:

Global Id: T0608501802
Contact Type: Regional Board Caseworker
Contact Name: Regional Water Board
Organization Name: SAN FRANCISCO BAY RWQCB (REGION 2)
Address: 1515 CLAY ST SUITE 1400
City: OAKLAND
Email: Not reported
Phone Number: Not reported

Global Id: T0608501802
Contact Type: Local Agency Caseworker
Contact Name: UST CASE WORKER
Organization Name: SANTA CLARA COUNTY LOP
Address: 1555 Berger Drive, Suite 300
City: SAN JOSE
Email: Not reported
Phone Number: 4089183400

LUST:

Global Id: T0608501802
Action Type: Other
Date: 01/01/1993
Action: Leak Reported

Global Id: T0608501802
Action Type: RESPONSE
Date: 04/15/1996
Action: Other Report / Document

Global Id: T0608501802
Action Type: ENFORCEMENT
Date: 04/15/1996

Map ID
Direction
Distance
Elevation

MAP FINDINGS

Site

Database(s)

EDR ID Number
EPA ID Number

O'CONNOR HOSPITAL-WELL 01 - TREATED (CL2)

XCLD (Continued)

1000339340

Action: Closure/No Further Action Letter

LUST:

Global Id: T0608501802
Status: Open - Case Begin Date
Status Date: 01/01/1993

Global Id: T0608501802
Status: Completed - Case Closed
Status Date: 04/15/1996

Name: O'CONNOR HOSPITAL
Address: 2105 FOREST
City,State,Zip: SAN JOSE, CA 95128
Lead Agency: SANTA CLARA COUNTY LOP
Case Type: LUST Cleanup Site
Geo Track: http://geotracker.waterboards.ca.gov/profile_report.asp?global_id=T0608554104
Global Id: T0608554104
Latitude: 37.327052
Longitude: -121.937209
Status: Completed - Case Closed
Status Date: 09/23/2008
Case Worker: Not reported
RB Case Number: 14-747
Local Agency: Not reported
File Location: All Files are on GeoTracker or in the Local Agency Database
Local Case Number: 07S1W14B02f
Potential Media Affect: Other Groundwater (uses other than drinking water)
Potential Contaminants of Concern: Diesel
Site History: Not reported

LUST:

Global Id: T0608554104
Contact Type: Regional Board Caseworker
Contact Name: Regional Water Board
Organization Name: SAN FRANCISCO BAY RWQCB (REGION 2)
Address: 1515 CLAY ST SUITE 1400
City: OAKLAND
Email: Not reported
Phone Number: Not reported

LUST:

Global Id: T0608554104
Action Type: ENFORCEMENT
Date: 09/23/2008
Action: Closure/No Further Action Letter

Global Id: T0608554104
Action Type: ENFORCEMENT
Date: 12/06/2005
Action: Other Report

Global Id: T0608554104
Action Type: ENFORCEMENT
Date: 07/01/2008
Action: Staff Letter - #801070

Map ID
Direction
Distance
Elevation

MAP FINDINGS

Site

Database(s)

EDR ID Number
EPA ID Number

O'CONNOR HOSPITAL-WELL 01 - TREATED (CL2)

XCLD (Continued)

1000339340

Global Id: T0608554104
Action Type: RESPONSE
Date: 04/30/2008
Action: Monitoring Report - Quarterly

Global Id: T0608554104
Action Type: Other
Date: 11/02/2005
Action: Leak Reported

Global Id: T0608554104
Action Type: RESPONSE
Date: 09/30/2007
Action: Monitoring Report - Quarterly

Global Id: T0608554104
Action Type: RESPONSE
Date: 01/01/2006
Action: Correspondence

Global Id: T0608554104
Action Type: RESPONSE
Date: 05/19/2006
Action: Other Workplan

Global Id: T0608554104
Action Type: RESPONSE
Date: 12/22/2005
Action: Other Report / Document

Global Id: T0608554104
Action Type: RESPONSE
Date: 11/18/2005
Action: Preliminary Site Assessment Report

Global Id: T0608554104
Action Type: RESPONSE
Date: 11/02/2005
Action: Unauthorized Release Form

Global Id: T0608554104
Action Type: RESPONSE
Date: 08/29/2006
Action: Monitoring Report - Quarterly

Global Id: T0608554104
Action Type: RESPONSE
Date: 03/13/2006
Action: Tank Removal Report / UST Sampling Report

Global Id: T0608554104
Action Type: ENFORCEMENT
Date: 01/22/2008
Action: Staff Letter - #8002221

Global Id: T0608554104
Action Type: ENFORCEMENT

Map ID
Direction
Distance
Elevation

MAP FINDINGS

Site

Database(s)

EDR ID Number
EPA ID Number

O'CONNOR HOSPITAL-WELL 01 - TREATED (CL2)

XCLD (Continued)

1000339340

Date: 12/05/2005
Action: Notice of Responsibility

Global Id: T0608554104
Action Type: ENFORCEMENT
Date: 04/12/2006
Action: Staff Letter - #y

Global Id: T0608554104
Action Type: RESPONSE
Date: 05/19/2006
Action: Other Report / Document

Global Id: T0608554104
Action Type: RESPONSE
Date: 08/29/2006
Action: Well Installation Report

Global Id: T0608554104
Action Type: RESPONSE
Date: 09/12/2008
Action: Well Destruction Report

Global Id: T0608554104
Action Type: ENFORCEMENT
Date: 07/06/2007
Action: Staff Letter - #70020607

Global Id: T0608554104
Action Type: Other
Date: 10/19/2005
Action: Leak Discovery

Global Id: T0608554104
Action Type: Other
Date: 02/17/2006
Action: Leak Stopped

LUST:

Global Id: T0608554104
Status: Open - Case Begin Date
Status Date: 10/06/2005

Global Id: T0608554104
Status: Open - Site Assessment
Status Date: 10/06/2005

Global Id: T0608554104
Status: Open - Site Assessment
Status Date: 11/02/2005

Global Id: T0608554104
Status: Completed - Case Closed
Status Date: 09/23/2008

Map ID
Direction
Distance
Elevation

MAP FINDINGS

Site

Database(s)

EDR ID Number
EPA ID Number

O'CONNOR HOSPITAL-WELL 01 - TREATED (CL2)

XCLD (Continued)

1000339340

HIST LUST SANTA CLARA:

Name: O'Connor Hospital
Address: 2105 Forest Ave
City: San Jose
Region: SANTA CLARA
Region Code: 2
SCVWD ID: 07S1W14B01
Oversite Agency: SCVWD
Date Listed: 1994-01-24 00:00:00
Closed Date: 1996-04-15 00:00:00

HIST UST:

Name: O'CONNOR HOSPITAL
Address: 2105 FOREST AVE
City,State,Zip: SAN JOSE, CA 95128
File Number: Not reported
URL: Not reported
Region: STATE
Facility ID: 00000043272
Facility Type: Other
Other Type: HOSPITAL
Contact Name: Not reported
Telephone: 4089472748
Owner Name: O'CONNOR HOSPITAL
Owner Address: 2105 FOREST AVENUE
Owner City,St,Zip: SAN JOSE, CA 95128
Total Tanks: 0004

Tank Num: 001
Container Num: 1
Year Installed: 1980
Tank Capacity: 00010000
Tank Used for: PRODUCT
Type of Fuel: DIESEL
Container Construction Thickness: Not reported
Leak Detection: None

Tank Num: 002
Container Num: 2
Year Installed: 1980
Tank Capacity: 00010000
Tank Used for: PRODUCT
Type of Fuel: DIESEL
Container Construction Thickness: Not reported
Leak Detection: None

Tank Num: 003
Container Num: 3
Year Installed: 1969
Tank Capacity: 00005500
Tank Used for: PRODUCT
Type of Fuel: DIESEL
Container Construction Thickness: Not reported
Leak Detection: None

Tank Num: 004

Map ID
Direction
Distance
Elevation

MAP FINDINGS

Site

Database(s)

EDR ID Number
EPA ID Number

O'CONNOR HOSPITAL-WELL 01 - TREATED (CL2)

XCLD (Continued)

1000339340

Container Num: 4
Year Installed: 1951
Tank Capacity: 00006000
Tank Used for: PRODUCT
Type of Fuel: DIESEL
Container Construction Thickness: Not reported
Leak Detection: None

FINDS:

Registry ID: 110001163730

Click Here:

Environmental Interest/Information System:

RCRAInfo is a national information system that supports the Resource Conservation and Recovery Act (RCRA) program through the tracking of events and activities related to facilities that generate, transport, and treat, store, or dispose of hazardous waste. RCRAInfo allows RCRA program staff to track the notification, permit, compliance, and corrective action activities required under RCRA.

STATE MASTER

Registry ID: 110063489915

Click Here:

Environmental Interest/Information System:

WATER TREATMENT PLANT

[Click this hyperlink](#) while viewing on your computer to access additional FINDS: detail in the EDR Site Report.

ECHO:

Envid: 1000339340
Registry ID: 110001163730
DFR URL: <http://echo.epa.gov/detailed-facility-report?fid=110001163730>
Name: O'CONNOR HOSPITAL
Address: 2105 FOREST AVENUE
City,State,Zip: SAN JOSE, CA 95128

CORTESE:

Name: O'CONNOR HOSPITAL
Address: 2105 FOREST
City,State,Zip: SAN JOSE, CA 95128
Region: CORTESE
Envirostor Id: Not reported
Global ID: T0608554104
Site/Facility Type: LUST CLEANUP SITE
Cleanup Status: COMPLETED - CASE CLOSED
Status Date: Not reported
Site Code: Not reported
Latitude: Not reported
Longitude: Not reported
Owner: Not reported
Enf Type: Not reported
Swat R: Not reported
Flag: active
Order No: Not reported
Waste Discharge System No: Not reported

Map ID
 Direction
 Distance
 Elevation

MAP FINDINGS

Site

Database(s)

EDR ID Number
 EPA ID Number

O'CONNOR HOSPITAL-WELL 01 - TREATED (CL2)

XCLD (Continued)

1000339340

Effective Date:	Not reported
Region 2:	Not reported
WID Id:	Not reported
Solid Waste Id No:	Not reported
Waste Management Uit Name:	Not reported
File Name:	Active Open
Name:	O'CONNOR HOSPITAL
Address:	2105 FOREST AVE
City,State,Zip:	SAN JOSE, CA 95128
Region:	CORTESE
Envirostor Id:	Not reported
Global ID:	T0608501802
Site/Facility Type:	LUST CLEANUP SITE
Cleanup Status:	COMPLETED - CASE CLOSED
Status Date:	Not reported
Site Code:	Not reported
Latitude:	Not reported
Longitude:	Not reported
Owner:	Not reported
Enf Type:	Not reported
Swat R:	Not reported
Flag:	active
Order No:	Not reported
Waste Discharge System No:	Not reported
Effective Date:	Not reported
Region 2:	Not reported
WID Id:	Not reported
Solid Waste Id No:	Not reported
Waste Management Uit Name:	Not reported
File Name:	Active Open

HIST CORTESE:

edr_fname:	O'CONNOR HOSPITAL
edr_fadd1:	2105 FOREST
City,State,Zip:	SAN JOSE, CA 95128
Region:	CORTESE
Facility County Code:	43
Reg By:	LTNKA
Reg Id:	43-1882

N97 SHELL SERVICE STATION
NNW 910 N BASCOM
1/4-1/2 SAN JOSE, CA 95128
0.336 mi.
1775 ft. Site 1 of 2 in cluster N
Relative:
Lower
Actual:
113 ft.

RCRA-SQG 1004678191
LUST CAR000106070
CERS HAZ WASTE
CERS TANKS
FINDS
ECHO
Cortese
CUPA Listings
HAZNET
HAZMAT
CERS
HWTS

RCRA-SQG:
 Date Form Received by Agency: 2001-09-28 00:00:00.0
 Handler Name: SHELL SERVICE STATION

Map ID
 Direction
 Distance
 Elevation

MAP FINDINGS

Site

Database(s)

EDR ID Number
 EPA ID Number

SHELL SERVICE STATION (Continued)

1004678191

Handler Address:	910 N BASCOM
Handler City,State,Zip:	SAN JOSE, CA 95128
EPA ID:	CAR000106070
Contact Name:	SONDRA BIENVENU
Contact Address:	P O BOX 2648
Contact City,State,Zip:	HOUSTON, TX 77252-2648
Contact Telephone:	713-241-5036
Contact Fax:	Not reported
Contact Email:	Not reported
Contact Title:	Not reported
EPA Region:	09
Land Type:	Private
Federal Waste Generator Description:	Small Quantity Generator
Non-Notifier:	Not reported
Biennial Report Cycle:	Not reported
Accessibility:	Not reported
Active Site Indicator:	Handler Activities
State District Owner:	Not reported
State District:	Not reported
Mailing Address:	P O BOX 2648
Mailing City,State,Zip:	HOUSTON, TX 77252-2648
Owner Name:	EQUILON ENTERPRISES L L C
Owner Type:	Private
Operator Name:	Not reported
Operator Type:	Not reported
Short-Term Generator Activity:	No
Importer Activity:	No
Mixed Waste Generator:	No
Transporter Activity:	No
Transfer Facility Activity:	No
Recycler Activity with Storage:	No
Small Quantity On-Site Burner Exemption:	No
Smelting Melting and Refining Furnace Exemption:	No
Underground Injection Control:	No
Off-Site Waste Receipt:	No
Universal Waste Indicator:	No
Universal Waste Destination Facility:	No
Federal Universal Waste:	No
Active Site Fed-Reg Treatment Storage and Disposal Facility:	Not reported
Active Site Converter Treatment storage and Disposal Facility:	Not reported
Active Site State-Reg Treatment Storage and Disposal Facility:	Not reported
Active Site State-Reg Handler:	---
Federal Facility Indicator:	Not reported
Hazardous Secondary Material Indicator:	NN
Sub-Part K Indicator:	Not reported
Commercial TSD Indicator:	No
Treatment Storage and Disposal Type:	Not reported
2018 GPRA Permit Baseline:	Not on the Baseline
2018 GPRA Renewals Baseline:	Not on the Baseline
Permit Renewals Workload Universe:	Not reported
Permit Workload Universe:	Not reported
Permit Progress Universe:	Not reported
Post-Closure Workload Universe:	Not reported
Closure Workload Universe:	Not reported
202 GPRA Corrective Action Baseline:	No
Corrective Action Workload Universe:	No
Subject to Corrective Action Universe:	No

Map ID
 Direction
 Distance
 Elevation

MAP FINDINGS

Site

Database(s)

EDR ID Number
 EPA ID Number

SHELL SERVICE STATION (Continued)

1004678191

Non-TSDFs Where RCRA CA has Been Imposed Universe:	No
TSDFs Potentially Subject to CA Under 3004 (u)/(v) Universe:	No
TSDFs Only Subject to CA under Discretionary Auth Universe:	No
Corrective Action Priority Ranking:	No NCAPS ranking
Environmental Control Indicator:	No
Institutional Control Indicator:	No
Human Exposure Controls Indicator:	N/A
Groundwater Controls Indicator:	N/A
Operating TSDF Universe:	Not reported
Full Enforcement Universe:	Not reported
Significant Non-Complier Universe:	No
Unaddressed Significant Non-Complier Universe:	No
Addressed Significant Non-Complier Universe:	No
Significant Non-Complier With a Compliance Schedule Universe:	No
Financial Assurance Required:	Not reported
Handler Date of Last Change:	2002-10-07 16:36:12.0
Recognized Trader-Importer:	No
Recognized Trader-Exporter:	No
Importer of Spent Lead Acid Batteries:	No
Exporter of Spent Lead Acid Batteries:	No
Recycler Activity Without Storage:	Not reported
Manifest Broker:	Not reported
Sub-Part P Indicator:	Not reported

Hazardous Waste Summary:

Waste Code:	D001
Waste Description:	IGNITABLE WASTE

Handler - Owner Operator:

Owner/Operator Indicator:	Owner
Owner/Operator Name:	EQUILON ENTERPRISES L L C
Legal Status:	Private
Date Became Current:	Not reported
Date Ended Current:	Not reported
Owner/Operator Address:	P O BOX 2648
Owner/Operator City,State,Zip:	HOUSTON, TX 77252-2648
Owner/Operator Telephone:	713-241-5036
Owner/Operator Telephone Ext:	Not reported
Owner/Operator Fax:	Not reported
Owner/Operator Email:	Not reported

Historic Generators:

Receive Date:	2001-09-28 00:00:00.0
Handler Name:	SHELL SERVICE STATION
Federal Waste Generator Description:	Small Quantity Generator
State District Owner:	Not reported
Large Quantity Handler of Universal Waste:	No
Recognized Trader Importer:	No
Recognized Trader Exporter:	No
Spent Lead Acid Battery Importer:	No
Spent Lead Acid Battery Exporter:	No
Current Record:	Yes
Non Storage Recycler Activity:	Not reported
Electronic Manifest Broker:	Not reported

Map ID
Direction
Distance
Elevation

MAP FINDINGS

Site

Database(s)

EDR ID Number
EPA ID Number

SHELL SERVICE STATION (Continued)

1004678191

List of NAICS Codes and Descriptions:

NAICS Codes: No NAICS Codes Found

Facility Has Received Notices of Violations:

Violations: No Violations Found

Evaluation Action Summary:

Evaluations: No Evaluations Found

LUST SANTA CLARA:

Name: SHELL
Address: 910 N BASCOM AVE
City,State,Zip: SAN JOSE, CA
Region: SANTA CLARA
SCVWD ID: 07S1W11R01F
Date Closed: Not reported
EDR Link ID: 07S1W11R01F

LUST:

Name: SHELL - 910 BASCOM
Address: 910 N. BASCOM AVE.
City,State,Zip: SAN JOSE, CA 95128
Lead Agency: SANTA CLARA COUNTY LOP
Case Type: LUST Cleanup Site
Geo Track: http://geotracker.waterboards.ca.gov/profile_report.asp?global_id=T0608501312
Global Id: T0608501312
Latitude: 37.3318803265529
Longitude: -121.934123039246
Status: Completed - Case Closed
Status Date: 05/15/2014
Case Worker: AC
RB Case Number: 19-016
Local Agency: SANTA CLARA COUNTY LOP
File Location: All Files are on GeoTracker or in the Local Agency Database
Local Case Number: 07S1W11R01f
Potential Media Affect: Other Groundwater (uses other than drinking water)
Potential Contaminants of Concern: Gasoline
Site History: In the October 18, 2012, groundwater monitoring report, Shell concludes that benzene and MTBE concentrations have decreased significantly. Based on decreasing trends, Shell recommends submitting a case closure request and conducting groundwater monitoring on a semi-annual basis until case closure is granted. The entire case file can be reviewed here:
<http://lustop.sccgov.org/files/07S1W11R01f/>

LUST:

Global Id: T0608501312
Contact Type: Local Agency Caseworker
Contact Name: AARON COSTA
Organization Name: SANTA CLARA COUNTY LOP
Address: 1555 Berger Drive, Suite 300
City: SAN JOSE
Email: aaron.costa@cep.sccgov.org
Phone Number: 4089181954

Map ID
Direction
Distance
Elevation

MAP FINDINGS

Site

Database(s)

EDR ID Number
EPA ID Number

SHELL SERVICE STATION (Continued)

1004678191

Global Id: T0608501312
Contact Type: Regional Board Caseworker
Contact Name: Regional Water Board
Organization Name: SAN FRANCISCO BAY RWQCB (REGION 2)
Address: 1515 CLAY ST SUITE 1400
City: OAKLAND
Email: Not reported
Phone Number: Not reported

LUST:

Global Id: T0608501312
Action Type: ENFORCEMENT
Date: 03/19/2008
Action: Staff Letter

Global Id: T0608501312
Action Type: ENFORCEMENT
Date: 05/22/2013
Action: Staff Letter

Global Id: T0608501312
Action Type: RESPONSE
Date: 07/15/1996
Action: Remedial Progress Report

Global Id: T0608501312
Action Type: ENFORCEMENT
Date: 07/28/2009
Action: Staff Letter

Global Id: T0608501312
Action Type: ENFORCEMENT
Date: 11/22/2013
Action: Notification - Public Notice of Case Closure

Global Id: T0608501312
Action Type: ENFORCEMENT
Date: 02/03/2014
Action: Staff Letter

Global Id: T0608501312
Action Type: Other
Date: 02/02/1999
Action: Leak Reported

Global Id: T0608501312
Action Type: RESPONSE
Date: 06/28/2013
Action: Other Report / Document

Global Id: T0608501312
Action Type: RESPONSE
Date: 06/20/2008
Action: Well Destruction Report

Global Id: T0608501312
Action Type: RESPONSE

Map ID
Direction
Distance
Elevation

MAP FINDINGS

Site

Database(s)

EDR ID Number
EPA ID Number

SHELL SERVICE STATION (Continued)

1004678191

Date: 10/15/1997
Action: Monitoring Report - Quarterly

Global Id: T0608501312
Action Type: RESPONSE
Date: 10/30/1998
Action: Corrective Action Plan / Remedial Action Plan

Global Id: T0608501312
Action Type: RESPONSE
Date: 01/15/1996
Action: Monitoring Report - Quarterly

Global Id: T0608501312
Action Type: RESPONSE
Date: 10/15/1996
Action: Monitoring Report - Quarterly

Global Id: T0608501312
Action Type: RESPONSE
Date: 10/15/1995
Action: Soil and Water Investigation Report

Global Id: T0608501312
Action Type: RESPONSE
Date: 04/15/1997
Action: Remedial Progress Report

Global Id: T0608501312
Action Type: RESPONSE
Date: 07/15/1995
Action: Monitoring Report - Quarterly

Global Id: T0608501312
Action Type: RESPONSE
Date: 10/15/1999
Action: Monitoring Report - Quarterly

Global Id: T0608501312
Action Type: RESPONSE
Date: 04/15/1998
Action: Monitoring Report - Quarterly

Global Id: T0608501312
Action Type: RESPONSE
Date: 05/23/2014
Action: Well Destruction Report

Global Id: T0608501312
Action Type: RESPONSE
Date: 10/31/2009
Action: Monitoring Report - Semi-Annually

Global Id: T0608501312
Action Type: RESPONSE
Date: 04/30/2010
Action: Monitoring Report - Semi-Annually

Map ID
Direction
Distance
Elevation

MAP FINDINGS

Site

Database(s)

EDR ID Number
EPA ID Number

SHELL SERVICE STATION (Continued)

1004678191

Global Id: T0608501312
Action Type: RESPONSE
Date: 01/15/1997
Action: Monitoring Report - Quarterly

Global Id: T0608501312
Action Type: ENFORCEMENT
Date: 05/15/2014
Action: Closure/No Further Action Letter

Global Id: T0608501312
Action Type: ENFORCEMENT
Date: 12/15/2010
Action: Staff Letter

Global Id: T0608501312
Action Type: RESPONSE
Date: 11/22/2013
Action: Correspondence

Global Id: T0608501312
Action Type: RESPONSE
Date: 05/11/2005
Action: Remedial Progress Report

Global Id: T0608501312
Action Type: RESPONSE
Date: 06/08/2000
Action: CAP/RAP - Other Report

Global Id: T0608501312
Action Type: RESPONSE
Date: 11/20/1998
Action: Soil and Water Investigation Report

Global Id: T0608501312
Action Type: RESPONSE
Date: 10/29/1996
Action: Well Installation Report

Global Id: T0608501312
Action Type: RESPONSE
Date: 09/20/2007
Action: Well Destruction Workplan

Global Id: T0608501312
Action Type: RESPONSE
Date: 09/22/2000
Action: Other Report / Document

Global Id: T0608501312
Action Type: RESPONSE
Date: 10/27/1998
Action: Other Workplan

Global Id: T0608501312
Action Type: RESPONSE

Map ID
Direction
Distance
Elevation

MAP FINDINGS

Site

Database(s)

EDR ID Number
EPA ID Number

SHELL SERVICE STATION (Continued)

1004678191

Date: 07/29/1996
Action: Other Workplan

Global Id: T0608501312
Action Type: RESPONSE
Date: 08/18/2004
Action: Well Destruction Workplan

Global Id: T0608501312
Action Type: RESPONSE
Date: 09/30/1999
Action: Other Workplan

Global Id: T0608501312
Action Type: RESPONSE
Date: 01/29/1999
Action: Other Workplan

Global Id: T0608501312
Action Type: RESPONSE
Date: 02/02/1999
Action: Unauthorized Release Form

Global Id: T0608501312
Action Type: RESPONSE
Date: 12/02/2004
Action: Tank Removal Report / UST Sampling Report

Global Id: T0608501312
Action Type: RESPONSE
Date: 08/17/2012
Action: Correspondence

Global Id: T0608501312
Action Type: RESPONSE
Date: 02/03/2014
Action: Correspondence

Global Id: T0608501312
Action Type: RESPONSE
Date: 11/02/2004
Action: Other Report / Document

Global Id: T0608501312
Action Type: RESPONSE
Date: 01/26/2008
Action: Verbal Communication

Global Id: T0608501312
Action Type: RESPONSE
Date: 06/20/2008
Action: Well Destruction Report

Global Id: T0608501312
Action Type: RESPONSE
Date: 10/29/2013
Action: Monitoring Report - Quarterly

Map ID
Direction
Distance
Elevation

MAP FINDINGS

Site

Database(s)

EDR ID Number
EPA ID Number

SHELL SERVICE STATION (Continued)

1004678191

Global Id:	T0608501312
Action Type:	RESPONSE
Date:	06/28/2013
Action:	Other Report / Document
Global Id:	T0608501312
Action Type:	RESPONSE
Date:	10/30/1998
Action:	Other Report / Document
Global Id:	T0608501312
Action Type:	RESPONSE
Date:	05/18/1993
Action:	Other Report / Document
Global Id:	T0608501312
Action Type:	RESPONSE
Date:	08/20/1999
Action:	Other Report / Document
Global Id:	T0608501312
Action Type:	RESPONSE
Date:	06/28/2013
Action:	Other Report / Document
Global Id:	T0608501312
Action Type:	ENFORCEMENT
Date:	05/31/1995
Action:	Staff Letter - #22348
Global Id:	T0608501312
Action Type:	ENFORCEMENT
Date:	07/17/1995
Action:	Staff Letter - #22351
Global Id:	T0608501312
Action Type:	ENFORCEMENT
Date:	08/31/1996
Action:	Staff Letter - #22358
Global Id:	T0608501312
Action Type:	ENFORCEMENT
Date:	08/31/1997
Action:	Staff Letter - #22366
Global Id:	T0608501312
Action Type:	ENFORCEMENT
Date:	09/28/1998
Action:	Staff Letter - #22372
Global Id:	T0608501312
Action Type:	RESPONSE
Date:	04/30/2011
Action:	Monitoring Report - Semi-Annually
Global Id:	T0608501312
Action Type:	RESPONSE

Map ID
Direction
Distance
Elevation

MAP FINDINGS

Site

Database(s)

EDR ID Number
EPA ID Number

SHELL SERVICE STATION (Continued)

1004678191

Date: 10/31/2010
Action: Monitoring Report - Semi-Annually

Global Id: T0608501312
Action Type: RESPONSE
Date: 10/31/2011
Action: Monitoring Report - Semi-Annually

Global Id: T0608501312
Action Type: RESPONSE
Date: 05/14/2013
Action: Request for Closure - Regulator Responded

Global Id: T0608501312
Action Type: Other
Date: 10/01/1998
Action: Leak Discovery

Global Id: T0608501312
Action Type: REMEDIATION
Date: 05/21/2002
Action: Soil Vapor Extraction (SVE)

Global Id: T0608501312
Action Type: REMEDIATION
Date: 03/24/1986
Action: Excavation

Global Id: T0608501312
Action Type: REMEDIATION
Date: 12/07/2004
Action: Pump & Treat (P&T) Groundwater

Global Id: T0608501312
Action Type: ENFORCEMENT
Date: 06/05/1991
Action: Notice of Responsibility - #39647

Global Id: T0608501312
Action Type: ENFORCEMENT
Date: 05/31/1996
Action: Staff Letter - #22356

Global Id: T0608501312
Action Type: ENFORCEMENT
Date: 03/01/1998
Action: Staff Letter - #22369

Global Id: T0608501312
Action Type: ENFORCEMENT
Date: 08/31/1999
Action: Staff Letter - #22378

Global Id: T0608501312
Action Type: ENFORCEMENT
Date: 08/17/2012
Action: Notice of Responsibility

Map ID
Direction
Distance
Elevation

MAP FINDINGS

Site

Database(s)

EDR ID Number
EPA ID Number

SHELL SERVICE STATION (Continued)

1004678191

Global Id: T0608501312
Action Type: Other
Date: 10/01/1998
Action: Leak Stopped

LUST:

Global Id: T0608501312
Status: Open - Case Begin Date
Status Date: 05/22/1986

Global Id: T0608501312
Status: Open - Site Assessment
Status Date: 01/30/1990

Global Id: T0608501312
Status: Open - Site Assessment
Status Date: 07/17/1991

Global Id: T0608501312
Status: Open - Remediation
Status Date: 12/29/2000

Global Id: T0608501312
Status: Open - Verification Monitoring
Status Date: 12/29/2000

Global Id: T0608501312
Status: Open - Verification Monitoring
Status Date: 04/28/2011

Global Id: T0608501312
Status: Open - Eligible for Closure
Status Date: 07/02/2013

Global Id: T0608501312
Status: Completed - Case Closed
Status Date: 05/15/2014

CERS HAZ WASTE:

Name: ROSE GARDEN CHEVRON
Address: 910 N BASCOM AV
City,State,Zip: SAN JOSE, CA 95128
Site ID: 148957
CERS ID: 10356427
CERS Description: Hazardous Waste Generator

CERS TANKS:

Name: ROSE GARDEN CHEVRON
Address: 910 N BASCOM AV
City,State,Zip: SAN JOSE, CA 95128
Site ID: 148957
CERS ID: 10356427
CERS Description: Underground Storage Tank

Map ID
Direction
Distance
Elevation

MAP FINDINGS

Site

Database(s)

EDR ID Number
EPA ID Number

SHELL SERVICE STATION (Continued)

1004678191

FINDS:

Registry ID: 110012189238

Click Here:

Environmental Interest/Information System:

California Hazardous Waste Tracking System - Datamart (HWTS-DATAMART) provides California with information on hazardous waste shipments for generators, transporters, and treatment, storage, and disposal facilities.

RCRAInfo is a national information system that supports the Resource Conservation and Recovery Act (RCRA) program through the tracking of events and activities related to facilities that generate, transport, and treat, store, or dispose of hazardous waste. RCRAInfo allows RCRA program staff to track the notification, permit, compliance, and corrective action activities required under RCRA.

[Click this hyperlink](#) while viewing on your computer to access additional FINDS: detail in the EDR Site Report.

ECHO:

Envid: 1004678191
Registry ID: 110012189238
DFR URL: <http://echo.epa.gov/detailed-facility-report?fid=110012189238>
Name: SHELL SERVICE STATION
Address: 910 N BASCOM
City,State,Zip: SAN JOSE, CA 95128

CORTESE:

Name: SHELL - 910 BASCOM
Address: 910 N. BASCOM AVE.
City,State,Zip: SAN JOSE, CA 95128
Region: CORTESE
Envirostor Id: Not reported
Global ID: T0608501312
Site/Facility Type: LUST CLEANUP SITE
Cleanup Status: COMPLETED - CASE CLOSED
Status Date: Not reported
Site Code: Not reported
Latitude: Not reported
Longitude: Not reported
Owner: Not reported
Enf Type: Not reported
Swat R: Not reported
Flag: active
Order No: Not reported
Waste Discharge System No: Not reported
Effective Date: Not reported
Region 2: Not reported
WID Id: Not reported
Solid Waste Id No: Not reported
Waste Management Uit Name: Not reported
File Name: Active Open

CUPA SANTA CLARA:

Name: ROSE GARDEN CHEVRON
Address: 910 N BASCOM AV

Map ID
Direction
Distance
Elevation

MAP FINDINGS

Site

Database(s)

EDR ID Number
EPA ID Number

SHELL SERVICE STATION (Continued)

1004678191

City,State,Zip: SAN JOSE, CA 95128
Region: SANTA CLARA
PE#: Not reported
Program Description: HMBP FACILITY, 1-3 CHEMICALS
Latitude: 37.3320458
Longitude: -121.9342681
Record ID: PR0396035
Facility ID: FA0264757

Name: ROSE GARDEN CHEVRON
Address: 910 N BASCOM AV
City,State,Zip: SAN JOSE, CA 95128
Region: SANTA CLARA
PE#: 2205
Program Description: GENERATES 100 KG YR TO <5 TONS/YR
Latitude: 37.3320458
Longitude: -121.9342681
Record ID: PR0396033
Facility ID: FA0264757

Name: ROSE GARDEN CHEVRON
Address: 910 N BASCOM AV
City,State,Zip: SAN JOSE, CA 95128
Region: SANTA CLARA
PE#: 2399
Program Description: UNDERGROUND STORAGE TANK PROGRAM RECORD
Latitude: 37.3320458
Longitude: -121.9342681
Record ID: PR0396034
Facility ID: FA0264757

HAZNET:

Name: SHELL SERVICE STATION
Address: 910 N BASCOM
Address 2: Not reported
City,State,Zip: SAN JOSE, CA 95128
Contact: Adam Estes
Telephone: 3172917007
Mailing Name: Not reported
Mailing Address: PO BOX 3127

Year: 2012
Gepaid: CAR000106070
TSD EPA ID: CAT080012602
CA Waste Code: 223 - Unspecified oil-containing waste
Disposal Method: H141 - Storage, Bulking, And/Or Transfer Off Site--No Treatment/Reovery (H010-H129) Or (H131-H135)
Tons: 0.834

Year: 2004
Gepaid: CAR000106070
TSD EPA ID: CAD009466392
CA Waste Code: 512 - Other empty containers 30 gallons or more
Disposal Method: R01 - Recycler
Tons: 3

Year: 2004

Map ID
Direction
Distance
Elevation

MAP FINDINGS

Site

Database(s)

EDR ID Number
EPA ID Number

SHELL SERVICE STATION (Continued)

1004678191

Gepaid:	CAR000106070
TSD EPA ID:	CAD009466392
CA Waste Code:	512 - Other empty containers 30 gallons or more
Disposal Method:	D99 - Disposal, Other
Tons:	11.875
Year:	2004
Gepaid:	CAR000106070
TSD EPA ID:	CAD028409019
CA Waste Code:	134 - Aqueous solution with total organic residues less than 10 percent
Disposal Method:	H01 - Transfer Station
Tons:	3.423
Year:	2004
Gepaid:	CAR000106070
TSD EPA ID:	CAD009452657
CA Waste Code:	134 - Aqueous solution with total organic residues less than 10 percent
Disposal Method:	R01 - Recycler
Tons:	13.44
Year:	2003
Gepaid:	CAR000106070
TSD EPA ID:	CAD028409019
CA Waste Code:	352 - Other organic solids
Disposal Method:	H01 - Transfer Station
Tons:	0.015
Year:	2003
Gepaid:	CAR000106070
TSD EPA ID:	CAD982444481
CA Waste Code:	352 - Other organic solids
Disposal Method:	R01 - Recycler
Tons:	0.015
Year:	2002
Gepaid:	CAR000106070
TSD EPA ID:	CAD028409019
CA Waste Code:	241 - Tank bottom waste
Disposal Method:	T01 - Treatment, Tank
Tons:	0.68805
Year:	2002
Gepaid:	CAR000106070
TSD EPA ID:	CAD028409019
CA Waste Code:	352 - Other organic solids
Disposal Method:	H01 - Transfer Station
Tons:	0.015
Year:	2001
Gepaid:	CAR000106070
TSD EPA ID:	CAD028409019
CA Waste Code:	352 - Other organic solids
Disposal Method:	H01 - Transfer Station
Tons:	0.0075

Map ID
Direction
Distance
Elevation

MAP FINDINGS

Site

Database(s)

EDR ID Number
EPA ID Number

SHELL SERVICE STATION (Continued)

1004678191

[Click this hyperlink](#) while viewing on your computer to access additional CA HAZNET: detail in the EDR Site Report.

Additional Info:

Year: 2001
Gen EPA ID: CAR000106070

Shipment Date: 20011022
Creation Date: 1/16/2002 0:00:00
Receipt Date: 20011029
Manifest ID: 21188843
Trans EPA ID: CAR000006098
Trans Name: Not reported
Trans 2 EPA ID: CAD982524480
Trans 2 Name: Not reported
TSDf EPA ID: CAD028409019
Trans Name: Not reported
TSDf Alt EPA ID: CAD028409019
TSDf Alt Name: Not reported
Waste Code Description: 352 - Other organic solids
RCRA Code: D018
Meth Code: H01 - Transfer Station
Quantity Tons: 0.0075
Waste Quantity: 15
Quantity Unit: P
Additional Code 1: Not reported
Additional Code 2: Not reported
Additional Code 3: Not reported
Additional Code 4: Not reported
Additional Code 5: Not reported

Additional Info:

Year: 2004
Gen EPA ID: CAR000106070

Shipment Date: 20040527
Creation Date: 11/1/2004 9:00:46
Receipt Date: 20040608
Manifest ID: 22727812
Trans EPA ID: CAD982030173
Trans Name: ECOLOGY CONTROL INDUSTRIES
Trans 2 EPA ID: Not reported
Trans 2 Name: Not reported
TSDf EPA ID: CAD028409019
Trans Name: CROSBY AND OVERTON INC
TSDf Alt EPA ID: CAD028409019
TSDf Alt Name: Not reported
Waste Code Description: 134 - Aqueous solution with <10% total organic residues
RCRA Code: Not reported
Meth Code: H01 - Transfer Station
Quantity Tons: 0.882
Waste Quantity: 210
Quantity Unit: G
Additional Code 1: Not reported
Additional Code 2: Not reported

Map ID
Direction
Distance
Elevation

MAP FINDINGS

Site

Database(s)

EDR ID Number
EPA ID Number

SHELL SERVICE STATION (Continued)

1004678191

Additional Code 3:	Not reported
Additional Code 4:	Not reported
Additional Code 5:	Not reported
Shipment Date:	20040512
Creation Date:	10/15/2004 8:41:08
Receipt Date:	20040513
Manifest ID:	22727769
Trans EPA ID:	CAD982030173
Trans Name:	ECOLOGY CONTROL INDUSTRIES
Trans 2 EPA ID:	Not reported
Trans 2 Name:	Not reported
TSDF EPA ID:	CAD009466392
Trans Name:	ECOLOGY CONTROL INDUSTRIES
TSDF Alt EPA ID:	Not reported
TSDF Alt Name:	Not reported
Waste Code Description:	512 - Other empty containers 30 gallons or more
RCRA Code:	Not reported
Meth Code:	R01 - Recycler
Quantity Tons:	1.5
Waste Quantity:	3000
Quantity Unit:	P
Additional Code 1:	Not reported
Additional Code 2:	Not reported
Additional Code 3:	Not reported
Additional Code 4:	Not reported
Additional Code 5:	Not reported
Shipment Date:	20040503
Creation Date:	10/15/2004 8:41:08
Receipt Date:	20040506
Manifest ID:	22727770
Trans EPA ID:	CAD982030173
Trans Name:	ECOLOGY CONTROL INDUSTRIES
Trans 2 EPA ID:	Not reported
Trans 2 Name:	Not reported
TSDF EPA ID:	CAD009466392
Trans Name:	ECOLOGY CONTROL INDUSTRIES
TSDF Alt EPA ID:	Not reported
TSDF Alt Name:	Not reported
Waste Code Description:	512 - Other empty containers 30 gallons or more
RCRA Code:	Not reported
Meth Code:	R01 - Recycler
Quantity Tons:	1.5
Waste Quantity:	3000
Quantity Unit:	P
Additional Code 1:	Not reported
Additional Code 2:	Not reported
Additional Code 3:	Not reported
Additional Code 4:	Not reported
Additional Code 5:	Not reported
Shipment Date:	20040429
Creation Date:	10/15/2004 10:46:40
Receipt Date:	20040513
Manifest ID:	22727781
Trans EPA ID:	CAD982030173

Map ID
Direction
Distance
Elevation

MAP FINDINGS

Site

Database(s)

EDR ID Number
EPA ID Number

SHELL SERVICE STATION (Continued)

1004678191

Trans Name: ECOLOGY CONTROL INDUSTRIES
Trans 2 EPA ID: Not reported
Trans 2 Name: Not reported
TSDf EPA ID: CAD028409019
Trans Name: CROSBY AND OVERTON INC
TSDf Alt EPA ID: CAD028409019
TSDf Alt Name: Not reported
Waste Code Description: 134 - Aqueous solution with <10% total organic residues
RCRA Code: Not reported
Meth Code: H01 - Transfer Station
Quantity Tons: 2.541
Waste Quantity: 605
Quantity Unit: G
Additional Code 1: Not reported
Additional Code 2: Not reported
Additional Code 3: Not reported
Additional Code 4: Not reported
Additional Code 5: Not reported

Shipment Date: 20040421
Creation Date: 10/14/2004 7:49:48
Receipt Date: 20040429
Manifest ID: 22727774
Trans EPA ID: CAD982030173
Trans Name: ECOLOGY CONTROL INDUSTRIES
Trans 2 EPA ID: Not reported
Trans 2 Name: Not reported
TSDf EPA ID: CAD009466392
Trans Name: ECOLOGY CONTROL INDUSTRIES
TSDf Alt EPA ID: Not reported
TSDf Alt Name: Not reported
Waste Code Description: 512 - Other empty containers 30 gallons or more
RCRA Code: Not reported
Meth Code: D99 - Disposal, Other
Quantity Tons: 4.25
Waste Quantity: 8500
Quantity Unit: P
Additional Code 1: Not reported
Additional Code 2: Not reported
Additional Code 3: Not reported
Additional Code 4: Not reported
Additional Code 5: Not reported

Shipment Date: 20040421
Creation Date: 10/14/2004 7:49:48
Receipt Date: 20040429
Manifest ID: 22727772
Trans EPA ID: CAD982030173
Trans Name: ECOLOGY CONTROL INDUSTRIES
Trans 2 EPA ID: Not reported
Trans 2 Name: Not reported
TSDf EPA ID: CAD009466392
Trans Name: ECOLOGY CONTROL INDUSTRIES
TSDf Alt EPA ID: Not reported
TSDf Alt Name: Not reported
Waste Code Description: 512 - Other empty containers 30 gallons or more
RCRA Code: Not reported

Map ID
Direction
Distance
Elevation

MAP FINDINGS

Site

Database(s)

EDR ID Number
EPA ID Number

SHELL SERVICE STATION (Continued)

1004678191

Meth Code:	D99 - Disposal, Other
Quantity Tons:	2.625
Waste Quantity:	5250
Quantity Unit:	P
Additional Code 1:	Not reported
Additional Code 2:	Not reported
Additional Code 3:	Not reported
Additional Code 4:	Not reported
Additional Code 5:	Not reported
Shipment Date:	20040421
Creation Date:	10/14/2004 7:49:48
Receipt Date:	20040429
Manifest ID:	22727771
Trans EPA ID:	CAD982030173
Trans Name:	ECOLOGY CONTROL INDUSTRIES
Trans 2 EPA ID:	Not reported
Trans 2 Name:	Not reported
TSDf EPA ID:	CAD009466392
Trans Name:	ECOLOGY CONTROL INDUSTRIES
TSDf Alt EPA ID:	Not reported
TSDf Alt Name:	Not reported
Waste Code Description:	512 - Other empty containers 30 gallons or more
RCRA Code:	Not reported
Meth Code:	D99 - Disposal, Other
Quantity Tons:	5
Waste Quantity:	10000
Quantity Unit:	P
Additional Code 1:	Not reported
Additional Code 2:	Not reported
Additional Code 3:	Not reported
Additional Code 4:	Not reported
Additional Code 5:	Not reported
Shipment Date:	20040401
Creation Date:	10/1/2004 18:31:09
Receipt Date:	20040402
Manifest ID:	22800389
Trans EPA ID:	CAD982030173
Trans Name:	ECOLOGY CONTROL INDUSTRIES
Trans 2 EPA ID:	Not reported
Trans 2 Name:	Not reported
TSDf EPA ID:	CAD009452657
Trans Name:	ROMIC ENVIRONMENTAL
TSDf Alt EPA ID:	CAD009452657
TSDf Alt Name:	Not reported
Waste Code Description:	134 - Aqueous solution with <10% total organic residues
RCRA Code:	D001
Meth Code:	R01 - Recycler
Quantity Tons:	13.44
Waste Quantity:	3200
Quantity Unit:	G
Additional Code 1:	Not reported
Additional Code 2:	Not reported
Additional Code 3:	Not reported
Additional Code 4:	Not reported
Additional Code 5:	Not reported

Map ID
Direction
Distance
Elevation

MAP FINDINGS

Site

Database(s)

EDR ID Number
EPA ID Number

SHELL SERVICE STATION (Continued)

1004678191

Additional Info:

Year: 2003
Gen EPA ID: CAR000106070

Shipment Date: 20030611
Creation Date: 7/22/2004 7:52:06
Receipt Date: 20030619
Manifest ID: 22697855
Trans EPA ID: CAR000052803
Trans Name: Not reported
Trans 2 EPA ID: Not reported
Trans 2 Name: Not reported
TSDf EPA ID: CAD982444481
Trans Name: Not reported
TSDf Alt EPA ID: CAD982444481
TSDf Alt Name: Not reported
Waste Code Description: 352 - Other organic solids
RCRA Code: Not reported
Meth Code: R01 - Recycler
Quantity Tons: 0.015
Waste Quantity: 30
Quantity Unit: P
Additional Code 1: Not reported
Additional Code 2: Not reported
Additional Code 3: Not reported
Additional Code 4: Not reported
Additional Code 5: Not reported

Shipment Date: 20030311
Creation Date: 8/29/2003 18:31:02
Receipt Date: 20030324
Manifest ID: 22252723
Trans EPA ID: CAR000006098
Trans Name: Not reported
Trans 2 EPA ID: CAD980524480
Trans 2 Name: Not reported
TSDf EPA ID: CAD028409019
Trans Name: Not reported
TSDf Alt EPA ID: CAD028409019
TSDf Alt Name: Not reported
Waste Code Description: 352 - Other organic solids
RCRA Code: D018
Meth Code: H01 - Transfer Station
Quantity Tons: 0.015
Waste Quantity: 30
Quantity Unit: P
Additional Code 1: Not reported
Additional Code 2: Not reported
Additional Code 3: Not reported
Additional Code 4: Not reported
Additional Code 5: Not reported

Additional Info:

Year: 2002
Gen EPA ID: CAR000106070

Map ID
Direction
Distance
Elevation

MAP FINDINGS

Site

Database(s)

EDR ID Number
EPA ID Number

SHELL SERVICE STATION (Continued)

1004678191

Shipment Date: 20021015
Creation Date: 2/18/2003 18:31:24
Receipt Date: 20021017
Manifest ID: 22089528
Trans EPA ID: CAR000118992
Trans Name: Not reported
Trans 2 EPA ID: Not reported
Trans 2 Name: Not reported
TSDf EPA ID: CAD028409019
Trans Name: Not reported
TSDf Alt EPA ID: Not reported
TSDf Alt Name: Not reported
Waste Code Description: 241 - Tank bottom waste 251 Still bottoms with halogenated organics
RCRA Code: D001
Meth Code: T01 - Treatment, Tank
Quantity Tons: 0.68805
Waste Quantity: 165
Quantity Unit: G
Additional Code 1: Not reported
Additional Code 2: Not reported
Additional Code 3: Not reported
Additional Code 4: Not reported
Additional Code 5: Not reported

Shipment Date: 20020724
Creation Date: 3/17/2003 18:31:23
Receipt Date: 20020729
Manifest ID: 21992173
Trans EPA ID: CAR000006098
Trans Name: Not reported
Trans 2 EPA ID: CAD982524480
Trans 2 Name: Not reported
TSDf EPA ID: CAD028409019
Trans Name: Not reported
TSDf Alt EPA ID: Not reported
TSDf Alt Name: Not reported
Waste Code Description: 352 - Other organic solids
RCRA Code: D018
Meth Code: H01 - Transfer Station
Quantity Tons: 0.015
Waste Quantity: 30
Quantity Unit: P
Additional Code 1: Not reported
Additional Code 2: Not reported
Additional Code 3: Not reported
Additional Code 4: Not reported
Additional Code 5: Not reported

Additional Info:
Year: 2012
Gen EPA ID: CAR000106070

Shipment Date: 20120510
Creation Date: 8/1/2012 22:15:15
Receipt Date: 20120516
Manifest ID: 007273723JJK
Trans EPA ID: CAL000362980

Map ID
Direction
Distance
Elevation

MAP FINDINGS

Site

Database(s)

EDR ID Number
EPA ID Number

SHELL SERVICE STATION (Continued)

1004678191

Trans Name: ICON ENVIRONMENTAL SERVICES INC
Trans 2 EPA ID: Not reported
Trans 2 Name: Not reported
TSDf EPA ID: CAT080012602
Trans Name: D/K DIXON
TSDf Alt EPA ID: Not reported
TSDf Alt Name: Not reported
Waste Code Description: 223 - Unspecified oil-containing waste
RCRA Code: Not reported
Meth Code: H141 - Storage, Bulking, And/Or Transfer Off Site--No Treatment/Reovery (H010-H129) Or (H131-H135)

Quantity Tons: 0.834
Waste Quantity: 200
Quantity Unit: G
Additional Code 1: Not reported
Additional Code 2: Not reported
Additional Code 3: Not reported
Additional Code 4: Not reported
Additional Code 5: Not reported

SAN JOSE HAZMAT:

Name: ROSE GARDEN CHEVRON
Address: 910 N BASCOM AV
City,State,Zip: SAN JOSE, CA 95128
Region: SAN JOSE
File Num: 401065
Class: Gasoline Station

CERS:

Name: ROSE GARDEN CHEVRON
Address: 910 N BASCOM AV
City,State,Zip: SAN JOSE, CA 95128
Site ID: 148957
CERS ID: 10356427
CERS Description: Chemical Storage Facilities

Violations:

Site ID: 148957
Site Name: ROSE GARDEN CHEVRON
Violation Date: 03-01-2018
Citation: HSC 6.7 25290.1(e) - California Health and Safety Code, Chapter 6.7, Section(s) 25290.1(e)
Violation Description: Failure to maintain the interstitial space such that a breach in the primary or secondary containment is detected before the liquid or vapor phase of the hazardous substance stored in the UST tank is released into the environment, i.e., vapor, pressure, hydrostatic (VPH) monitoring.
Violation Notes: 1) No monitoring fluid was observed in the diesel fill sump's interstitial space sensor reservoir. 2) No monitoring fluid was observed in the Premium STP sump's interstitial space sensor reservoir. Approximately 20 ounces of monitoring fluid needed to be added during inspection. 3) No monitoring fluid was observed in the Regular fill sump's interstitial space. Approximately 20 ounces of monitoring fluid was added during inspection and no liquid accumulation in the reservoir was observed. No additional monitoring fluid was added, since it could not be determined if the secondary containment has been breached. 4) The Regular STP sump's monitoring

Map ID
Direction
Distance
Elevation

MAP FINDINGS

Site

Database(s)

EDR ID Number
EPA ID Number

SHELL SERVICE STATION (Continued)

1004678191

fluid level was too low and approximately 12 ounces of monitoring fluid needed to be added during inspection. 5) Interstitial communication could not be verified for the following sumps: - Diesel Fill - Regular Fill - Diesel STP

Violation Division: Santa Clara County Environmental Health
Violation Program: UST
Violation Source: CERS

Site ID: 148957
Site Name: ROSE GARDEN CHEVRON
Violation Date: 03-04-2014
Citation: HSC 6.7 25290.1(e) - California Health and Safety Code, Chapter 6.7, Section(s) 25290.1(e)

Violation Description: Failure to maintain the interstitial space under constant vacuum, pressure, or hydrostatic such that a breach in the primary or secondary containment is detected before the liquid or vapor phase of the hazardous substance stored in the UST tank is released into the environment. (Product Tight)

Violation Notes: Returned to compliance on 03/30/2014. THE PIPING VACUUM ZONE SENSORS FOR 91 VENT AND DIESEL VENT FAILED THE FUNCTIONAL TEST. HAVE THE SENSORS REPLACED AND RETESTED BY A UST SERVICE TECHNICIAN. IF SENSORS ARE REPLACED LIKE FOR LIKE A PERMIT FROM OUR OFFICE IS NOT REQUIRED. SUBMIT TEST RESULTS TO OUR OFFICE WITHIN 30 DAYS.

Violation Division: Santa Clara County Environmental Health
Violation Program: UST
Violation Source: CERS

Site ID: 148957
Site Name: ROSE GARDEN CHEVRON
Violation Date: 02-14-2019
Citation: 23 CCR 16 2715(a)(2) - California Code of Regulations, Title 23, Chapter 16, Section(s) 2715(a)(2)

Violation Description: Failure to submit the G Underground Storage Tank Statement of Understanding and Compliance Form.G

Violation Notes: Returned to compliance on 03/03/2019. Information on the Underground Storage Tank Statement of Understanding and Compliance Form was updated after 10/1/19 on an obsolete form.

Violation Division: Santa Clara County Environmental Health
Violation Program: UST
Violation Source: CERS

Site ID: 148957
Site Name: ROSE GARDEN CHEVRON
Violation Date: 02-17-2017
Citation: HSC 6.7 25290.1(e) - California Health and Safety Code, Chapter 6.7, Section(s) 25290.1(e)

Violation Description: Failure to maintain the interstitial space such that a breach in the primary or secondary containment is detected before the liquid or vapor phase of the hazardous substance stored in the UST tank is released into the environment, i.e., vapor, pressure, hydrostatic (VPH) monitoring.

Violation Notes: Returned to compliance on 02/20/2017. Interstitial communication could not be confirmed for the following liquid monitoring zones: - UDC 3/4 interstitial space - 91 STP sump interstitial space - 87 Fill sump interstitial space Within 30 days have a qualified UST Service Technician perform maintenance on the double-walled sumps to clear out any clogged areas so that the monitoring fluid is free-flowing

Map ID
Direction
Distance
Elevation

MAP FINDINGS

Site

Database(s)

EDR ID Number
EPA ID Number

SHELL SERVICE STATION (Continued)

1004678191

throughout the interstitial space. Provide documentation to our office showing they are functioning properly.

Violation Division: Santa Clara County Environmental Health
Violation Program: UST
Violation Source: CERS

Site ID: 148957
Site Name: ROSE GARDEN CHEVRON
Violation Date: 02-19-2019
Citation: HSC 6.7 Multiple - California Health and Safety Code, Chapter 6.7, Section(s) Multiple
Violation Description: UST Program -General - Must include violation description, proper statute and regulation citation in the "comment" section.
Violation Notes: The Owner/Operator (Bhadresh) failed to complete Section V: Owner/Operator Description of Follow-up Actions for the compliance issue (L8 91 Fill Sump), noted in Section III: Compliance Issues for the DO report dated, 11/29/18.

Violation Division: Santa Clara County Environmental Health
Violation Program: UST
Violation Source: CERS

Site ID: 148957
Site Name: ROSE GARDEN CHEVRON
Violation Date: 03-01-2018
Citation: HSC 6.7 25290.1(d) - California Health and Safety Code, Chapter 6.7, Section(s) 25290.1(d)
Violation Description: Failure of a UST system installed on or after July 1, 2004 to be designed and constructed with a monitoring system capable of detecting the entry of the liquid or vapor-phase of the hazardous substance stored in the primary containment into the secondary containment and capable of detecting water intrusion into the secondary containment.
Violation Notes: The vacuum chase piping is run through metal conduit piping that is not vacuum or pressure (VPH) monitored.

Violation Division: Santa Clara County Environmental Health
Violation Program: UST
Violation Source: CERS

Site ID: 148957
Site Name: ROSE GARDEN CHEVRON
Violation Date: 02-27-2018
Citation: HSC 6.7 25284, 25286 - California Health and Safety Code, Chapter 6.7, Section(s) 25284, 25286
Violation Description: Failure to submit a complete and accurate application for a permit to operate a UST, or for renewal of the permit.
Violation Notes: The following submittal elements on the UST G Facility Information page is incorrect: - Tank Operator: Amend to JRMB, LLC - Property Owner: Amend to JRMB, LLC - Tank Owner: Amend to JRMB, LLC The following submittal elements on the UST - Tank Information pages are incorrect: Tank ID# T1 (Regular Unleaded) - Fill Pipe Piping Construction: Riser Pipe Primary Containment: Amend to Steel - Fill Components Installed: Containment Sump: Amend to Yes Tank ID# T2 (Premium Unleaded) - Fill Pipe Piping Construction: Riser Pipe Primary Containment: Amend to Steel - Fill Components Installed: Containment Sump: Amend to Yes Tank ID# T3 (Diesel) - Fill Pipe Piping Construction: Riser Pipe Primary Containment: Amend to Steel Note that the Tank Manufacturer, Tank Construction G Primary Containment, Tank Construction G Secondary Containment for all USTs could not be

Map ID
Direction
Distance
Elevation

MAP FINDINGS

Site

Database(s)

EDR ID Number
EPA ID Number

SHELL SERVICE STATION (Continued)

1004678191

verified. Ensure that the submitted information correctly identifies the tank manufacturer and [Truncated]

Violation Division: Santa Clara County Environmental Health
Violation Program: UST
Violation Source: CERS

Site ID: 148957
Site Name: ROSE GARDEN CHEVRON
Violation Date: 03-01-2018
Citation: HSC 6.7 25290.1(c)(3),25290.2(c)(3) - California Health and Safety Code, Chapter 6.7, Section(s) 25290.1(c)(3),25290.2(c)(3)
Violation Description: Failure to keep water out of the secondary containment of UST systems installed on or after July 1, 2003.
Violation Notes: Water accumulation was observed in the following sumps during inspection: - Diesel STP - Regular STP - Premium Fill - Regular Fill - UDC 3/4

Violation Division: Santa Clara County Environmental Health
Violation Program: UST
Violation Source: CERS

Site ID: 148957
Site Name: ROSE GARDEN CHEVRON
Violation Date: 02-17-2017
Citation: HSC 6.7 25290.1(e) - California Health and Safety Code, Chapter 6.7, Section(s) 25290.1(e)
Violation Description: Failure to maintain the interstitial space such that a breach in the primary or secondary containment is detected before the liquid or vapor phase of the hazardous substance stored in the UST tank is released into the environment, i.e., vapor, pressure, hydrostatic (VPH) monitoring.
Violation Notes: Returned to compliance on 02/20/2017. The bell sensor located in the 91/diesel tank interstitial space failed to alarm when functionally tested. Within 30 days have a qualified UST Service Technician replace the non-functional sensor and submit documentation of the repair and startup testing results with your written response to this Notice to Comply. Note: No permit is required from HMCD for like-for-like replacement (same manufacturer and model number) of sensors. If sensor replacement will not be like-for-like, apply for a UST retrofit/repair permit from HMCD.

Violation Division: Santa Clara County Environmental Health
Violation Program: UST
Violation Source: CERS

Site ID: 148957
Site Name: ROSE GARDEN CHEVRON
Violation Date: 02-19-2016
Citation: HSC 6.75 25299.30-25299.34 - California Health and Safety Code, Chapter 6.75, Section(s) 25299.30-25299.34
Violation Description: Failure to submit and maintain complete and current Certification of Financial Responsibility or other mechanism of financial assurance.
Violation Notes: Returned to compliance on 03/19/2016. CORRECT THE FOLLOWING ERRORS ON YOUR FINANCIAL RESPONSIBILITY DOCUMENTS SUBMITTED VIA THE CERS WEBSITE: - CERTIFICATION OF FINANCIAL RESPONSIBILITY FORM, SECTION A: UNCHECK BOX FOR 500,000 AND CHECK BOX FOR 1 MILLION DOLLARS PER OCCURRENCE; SECTION C: REMOVE COVERAGE AMOUNT 495,000. - CFO LETTER: ADD DATE THE CFO LETTER WAS SIGNED.
Violation Division: Santa Clara County Environmental Health

Map ID
Direction
Distance
Elevation

MAP FINDINGS

Site

Database(s)

EDR ID Number
EPA ID Number

SHELL SERVICE STATION (Continued)

1004678191

Violation Program: UST
Violation Source: CERS

Site ID: 148957
Site Name: ROSE GARDEN CHEVRON
Violation Date: 02-19-2016
Citation: 23 CCR 16 2636(f)(2) - California Code of Regulations, Title 23, Chapter 16, Section(s) 2636(f)(2)

Violation Description: Failure of the pressurized piping to meet one or more of the following requirements: monitored at least hourly with the capability of detecting a release of 3.0 gallons per hour, and will restrict the flow of product through the piping or trigger an alarm when a release occurs.

Violation Notes: Returned to compliance on 02/19/2016. THE DIESEL TANK LINE LEAK DETECTOR FAILED THE FUNCTIONAL TEST. WITHIN 30 DAYS HAVE THE LINE LEAK DETECTOR REPLACED BY A QUALIFIED UST SERVICE TECHNICIAN AND PROVIDE TEST RESULTS TO OUR OFFICE SHOWING THE NEW LINE LEAK DETECTOR IS FUNCTIONING PROPERLY.

Violation Division: Santa Clara County Environmental Health
Violation Program: UST
Violation Source: CERS

Site ID: 148957
Site Name: ROSE GARDEN CHEVRON
Violation Date: 02-19-2019
Citation: 23 CCR 16 2712(f) - California Code of Regulations, Title 23, Chapter 16, Section(s) 2712(f)

Violation Description: Failure to implement the corrections specified in the inspection report within 30 days of receiving an inspection report from either the UPA or special inspector.

Violation Notes: The Notice of Inspection, dated 3/12/18 was shown to me by Mr. Nilesh Bhadani but was incomplete and the Certification of Compliance was not completed. The following violations remain uncorrected from the 2018 inspection: -T000 UST PERMIT TO OPERATE -T004 UST PERMIT APPLICATION INFORMATION -T350 PIPE MONITORING: VPH MONITORING NOT INSTALLED (TANK INSTALLED 7/1/2004 - PRESENT) -T360 PIPE MONITORING: VPH MONITORING NON-FUNCTIONAL (TANK INSTALLED 7/1/2004 - PRESENT) -T501 PRIMARY CONTAINMENT NOT PRODUCT-TIGHT -T544 WATER IN SECONDARY CONTAINMENT (TANK INSTALLED 7/1/2003 -PRESENT)

Violation Division: Santa Clara County Environmental Health
Violation Program: UST
Violation Source: CERS

Site ID: 148957
Site Name: ROSE GARDEN CHEVRON
Violation Date: 02-11-2020
Citation: 23 CCR 16 2641(j) - California Code of Regulations, Title 23, Chapter 16, Section(s) 2641(j)

Violation Description: Failure of the leak detection equipment to be installed, calibrated, operated, and/or maintained properly.

Violation Notes: Sensor L-3, in the 87 Fill Sump Brine system went into alarm on 1/3/2020, 12/7/2019, 7/19/2019. Identify the reason why the liquid level is falling in this system and submit a proposal for the servicing, repair, or replacement of this system.

Violation Division: Santa Clara County Environmental Health
Violation Program: UST
Violation Source: CERS

Map ID
Direction
Distance
Elevation

MAP FINDINGS

Site

Database(s)

EDR ID Number
EPA ID Number

SHELL SERVICE STATION (Continued)

1004678191

Site ID: 148957
Site Name: ROSE GARDEN CHEVRON
Violation Date: 03-01-2018
Citation: HSC 6.75 25299.30-25299.34 - California Health and Safety Code, Chapter 6.75, Section(s) 25299.30-25299.34
Violation Description: Failure to submit and maintain complete and current Certification of Financial Responsibility or other mechanism of financial assurance.
Violation Notes: The UST Certification of Financial Responsibility (CFR) form incorrectly states that the facility is required to demonstrate \$500,000 per occurrence. The facility is required to demonstrate \$1,000,000 per occurrence. A marked-up copy of the UST CFR form will be provided with this inspection report.
Violation Division: Santa Clara County Environmental Health
Violation Program: UST
Violation Source: CERS

Site ID: 148957
Site Name: ROSE GARDEN CHEVRON
Violation Date: 02-25-2015
Citation: 23 CCR 16 2636(f)(2) - California Code of Regulations, Title 23, Chapter 16, Section(s) 2636(f)(2)
Violation Description: Failure of the pressurized piping to meet one or more of the following requirements: monitored at least hourly with the capability of detecting a release of 3.0 gallons per hour, and will restrict the flow of product through the piping or trigger an alarm when a release occurs.
Violation Notes: Returned to compliance on 04/06/2015. Diesel electronic line leak detector (PLLD) failed to detect a simulated leak at 3gph at 10 psi.
Violation Division: Santa Clara County Environmental Health
Violation Program: UST
Violation Source: CERS

Site ID: 148957
Site Name: ROSE GARDEN CHEVRON
Violation Date: 02-27-2018
Citation: HSC 6.7 25284 - California Health and Safety Code, Chapter 6.7, Section(s) 25284
Violation Description: Failure to obtain a valid permit to operate from the UPA including but not limited to unpaid permit fees.
Violation Notes: The facility does not have a 5 year UST Permit to Operate (different than HMCD permit fees). Correct all open violations and provide a written response to HMCD documenting the actions taken to correct each violation and a signed certification of compliance. Upon confirmation that the facility has returned to compliance, a five year UST Permit to Operate will be issued.
Violation Division: Santa Clara County Environmental Health
Violation Program: UST
Violation Source: CERS

Site ID: 148957
Site Name: ROSE GARDEN CHEVRON
Violation Date: 02-25-2015
Citation: Un-Specified
Violation Description: UST Program - Administration/Documentation - For use of Local Ordinance only
Violation Notes: Returned to compliance on 04/06/2015. Facility has outstanding violations from prior monitoring certification inspection and has not

Map ID
Direction
Distance
Elevation

MAP FINDINGS

Site

Database(s)

EDR ID Number
EPA ID Number

SHELL SERVICE STATION (Continued)

1004678191

provided a written response to the Official Notice of Inspection.
Address the 3-4-2014 inspection report.

Violation Division: Santa Clara County Environmental Health
Violation Program: UST
Violation Source: CERS

Site ID: 148957
Site Name: ROSE GARDEN CHEVRON
Violation Date: 02-14-2019
Citation: HSC 6.7 25290.1(e) - California Health and Safety Code, Chapter 6.7, Section(s) 25290.1(e)

Violation Description: Failure to maintain the interstitial space such that a breach in the primary or secondary containment is detected before the liquid or vapor phase of the hazardous substance stored in the UST tank is released into the environment, i.e., vapor, pressure, hydrostatic (VPH) monitoring.

Violation Notes: Hydrostatic communication could not be completed due to contaminated interstitial fluid (colors ranged from rusty red to black). Various types of metal fittings (brass, copper & galvanized coated steel) have chemically reacted with the interstitial fluid. All STP and Fill sumps must be purged of contaminated fluid. All work including: purging of contaminated hydrostatic fluid, replenishing of hydrostatic fluid, installation of fluid reservoirs, piping and fittings must be completed under a permit issued by this office. The permit submittal must include the following: Mfg cut-sheets and installation instructions for fluid reservoirs, chemical compatibility for fittings & tubing, SDS for the interstitial fluid, procedure for purging flushing and replenishing the hydrostatic fluid in the sumps noted above. See comment below regarding disposal requirements of the contaminated interstitial fluid.

Violation Division: Santa Clara County Environmental Health
Violation Program: UST
Violation Source: CERS

Site ID: 148957
Site Name: ROSE GARDEN CHEVRON
Violation Date: 02-11-2020
Citation: HSC 6.5 25123.3(h)(1) - California Health and Safety Code, Chapter 6.5, Section(s) 25123.3(h)(1)

Violation Description: Failure to send hazardous waste offsite for treatment, storage, or disposal within 180 days (or 270 days if waste is transported over 200 miles) for a generator who generates less than 1000 kilogram per month if all of the following conditions are met: (1) The quantity of hazardous waste accumulated onsite never exceeds 6,000 kilograms. (2) The generator complies with the requirements of 40 Code of Federal Regulations section 262.34(d), (e) and (f). (3) The generator does not hold acutely hazardous waste or extremely hazardous waste in an amount greater than one kilogram for more than 90 days.

Violation Notes: The 55 gallon open-top drum in the waste container area holding liquid, about 2/3 full, with a hazardous waste label identifying this as "Hazardous Waste, Gas, Water, Diesel" has an Accumulation Start Date of 10/1/2018. This waste has been on site for more time than allowed. .

Violation Division: Santa Clara County Environmental Health
Violation Program: HW
Violation Source: CERS

Map ID
Direction
Distance
Elevation

MAP FINDINGS

Site

Database(s)

EDR ID Number
EPA ID Number

SHELL SERVICE STATION (Continued)

1004678191

Site ID: 148957
Site Name: ROSE GARDEN CHEVRON
Violation Date: 02-25-2015
Citation: 23 CCR 16 2665 - California Code of Regulations, Title 23, Chapter 16, Section(s) 2665
Violation Description: Failure to comply with one or more of the following: failure to install a spill bucket, have a functional drain valve or other method for the removal of liquid from the spill bucket/spill container, and/or be resistant to galvanic corrosion.
Violation Notes: Returned to compliance on 04/06/2015. During hydrostatic testing of diesel spill bucket, a leak was observed.
Violation Division: Santa Clara County Environmental Health
Violation Program: UST
Violation Source: CERS

Site ID: 148957
Site Name: ROSE GARDEN CHEVRON
Violation Date: 03-01-2018
Citation: 23 CCR 16 2641(h) - California Code of Regulations, Title 23, Chapter 16, Section(s) 2641(h)
Violation Description: Failure to have an approved UST Monitoring Plan.
Violation Notes: The UST Monitoring Plan pages include incorrect information. A marked up copy will be provided with this inspection report.
Violation Division: Santa Clara County Environmental Health
Violation Program: UST
Violation Source: CERS

Site ID: 148957
Site Name: ROSE GARDEN CHEVRON
Violation Date: 02-11-2020
Citation: 23 CCR 16 2712(b)(6) - California Code of Regulations, Title 23, Chapter 16, Section(s) 2712(b)(6)
Violation Description: Failure to maintain records of repairs and upgrades on site, or off site if approved by the UPA, for the life of the UST.
Violation Notes: No Records were available for review regarding the work performed to address the sensor L-3, 87 Fill Sump Brine alarms on 1/3/2020, 12/7/2019, 7/19/2019.
Violation Division: Santa Clara County Environmental Health
Violation Program: UST
Violation Source: CERS

Site ID: 148957
Site Name: ROSE GARDEN CHEVRON
Violation Date: 02-25-2015
Citation: 23 CCR 16 2715(f) - California Code of Regulations, Title 23, Chapter 16, Section(s) 2715(f)
Violation Description: Failure to comply with one or more of the following: provide training to facility employee(s) responsible for proper operation and maintenance every 12 months and/or train new employee(s) who are responsible for proper operation and maintenance within 30-days of hire and/or to have at least one employee present during operating hours that has been trained in the proper operation and maintenance of the UST system.
Violation Notes: Returned to compliance on 04/06/2015. Most recent training was performed in February of 2013. No employee is on-site that has current training. REPEAT VIOLATION FROM 2014.
Violation Division: Santa Clara County Environmental Health

Map ID
Direction
Distance
Elevation

MAP FINDINGS

Site

Database(s)

EDR ID Number
EPA ID Number

SHELL SERVICE STATION (Continued)

1004678191

Violation Program: UST
Violation Source: CERS

Site ID: 148957
Site Name: ROSE GARDEN CHEVRON
Violation Date: 03-04-2014
Citation: 23 CCR 16 2665 - California Code of Regulations, Title 23, Chapter 16, Section(s) 2665

Violation Description: Failure to comply with one or more of the following: failure to install a spill bucket, have a functional drain valve or other method for the removal of liquid from the spill bucket/spill container, and/or be resistant to galvanic corrosion.

Violation Notes: Returned to compliance on 03/30/2014. THE SPILL BUCKET FOR THE 91 TANK FAILED THE HYDROSTATIC TEST. THE SERVICE TECHNICIAN OBSERVED A LEAK COMING FROM THE UPPER THIRD OF THE BUCKET. THE SPILL BUCKET NEEDS TO BE REPLACED; SUBMIT A UST REPAIR PERMIT APPLICATION TO OUR OFFICE WITHIN 30 DAYS TO GET APPROVAL FOR THE REPLACEMENT.

Violation Division: Santa Clara County Environmental Health
Violation Program: UST
Violation Source: CERS

Site ID: 148957
Site Name: ROSE GARDEN CHEVRON
Violation Date: 02-25-2015
Citation: HSC 6.5 Multiple Sections - California Health and Safety Code, Chapter 6.5, Section(s) Multiple Sections

Violation Description: Haz Waste Generator Program - Operations/Maintenance - General

Violation Notes: Returned to compliance on 04/06/2015. Observed 1x15 gal container of water contaminated with gasoline and diesel fuel with a hazardous waste accumulation start date of 2-26-13. Do not store for longer than 1 year.

Violation Division: Santa Clara County Environmental Health
Violation Program: HW
Violation Source: CERS

Site ID: 148957
Site Name: ROSE GARDEN CHEVRON
Violation Date: 02-11-2020
Citation: 23 CCR 16 2712(f) - California Code of Regulations, Title 23, Chapter 16, Section(s) 2712(f)

Violation Description: Failure to implement the corrections specified in the inspection report within 30 days of receiving an inspection report from either the UPA or special inspector.

Violation Notes: A copy of the 2019 Official Notice of Inspection (NOI), signed by Nilesh Bhadani with some "Corrective Actions Taken" noted, but not all. The Return to Compliance has not been submitted to this office. A copy of the 2018 NOI, Return to Compliance, has not been submitted to this office.

Violation Division: Santa Clara County Environmental Health
Violation Program: UST
Violation Source: CERS

Site ID: 148957
Site Name: ROSE GARDEN CHEVRON
Violation Date: 02-19-2019
Citation: 23 CCR 16 2665(b) - California Code of Regulations, Title 23, Chapter 16, Section(s) 2665(b)

Map ID
Direction
Distance
Elevation

MAP FINDINGS

Site

Database(s)

EDR ID Number
EPA ID Number

SHELL SERVICE STATION (Continued)

1004678191

Violation Description: "Failure to submit a copy of the overfill prevention equipment inspection results on the G Overfill Prevention Equipment Inspection Report FormG to the UPA within 30 days after the inspection. "

Violation Notes: The overfill inspection report received by this office on 11/26/18 was incomplete for the following: -Missing CERS ID number (10356427) -Incorrect facility name (Rose Garden Chevron) -Missing ICC Certification Expiration Date for Service Technician (Gregg Geltz) -Failed to attach the inspection procedures and all documentation required to determine the results of the inspection (Veeder-Root procedure, PEI RP1200-17 and all tank charts).

Violation Division: Santa Clara County Environmental Health
Violation Program: UST
Violation Source: CERS

Site ID: 148957
Site Name: ROSE GARDEN CHEVRON
Violation Date: 03-04-2014
Citation: HSC 6.7 25290.1(e) - California Health and Safety Code, Chapter 6.7, Section(s) 25290.1(e)

Violation Description: Failure to maintain the interstitial space under constant vacuum, pressure, or hydrostatic such that a breach in the primary or secondary containment is detected before the liquid or vapor phase of the hazardous substance stored in the UST tank is released into the environment. (Product Tight)

Violation Notes: Returned to compliance on 03/30/2014. THE ANNULAR SPACE SENSOR IN UDC 5/6 FAILED THE FUNCTIONAL TEST. THE UST SERVICE TECHNICIAN REPLACED THE SENSOR (LIKE FOR LIKE) AND TESTED THE NEW SENSOR. NO FURTHER ACTION IS REQUIRED.

Violation Division: Santa Clara County Environmental Health
Violation Program: UST
Violation Source: CERS

Site ID: 148957
Site Name: ROSE GARDEN CHEVRON
Violation Date: 02-25-2015
Citation: 23 CCR 16 2711(a)(8) - California Code of Regulations, Title 23, Chapter 16, Section(s) 2711(a)(8)

Violation Description: Failure to submit, obtain approval, or maintain a complete/accurate plot plan.

Violation Notes: Returned to compliance on 04/06/2015. Monitoring Site Plan submitted 2-14-15 inaccurate describes the site. Tank locations are swapped and dispensers are marked with wrong numbers.

Violation Division: Santa Clara County Environmental Health
Violation Program: UST
Violation Source: CERS

Site ID: 148957
Site Name: ROSE GARDEN CHEVRON
Violation Date: 03-01-2018
Citation: 23 CCR 16 2641(h) - California Code of Regulations, Title 23, Chapter 16, Section(s) 2641(h)

Violation Description: Failure to submit or maintain a current facility plot plan.

Violation Notes: UST site plan does not include the location of line leak detectors and the tank annular 794390-420 sensors.

Violation Division: Santa Clara County Environmental Health
Violation Program: UST
Violation Source: CERS

Map ID
Direction
Distance
Elevation

MAP FINDINGS

Site

Database(s)

EDR ID Number
EPA ID Number

SHELL SERVICE STATION (Continued)

1004678191

Site ID: 148957
Site Name: ROSE GARDEN CHEVRON
Violation Date: 02-25-2015
Citation: HSC 6.7 25286(a) - California Health and Safety Code, Chapter 6.7, Section(s) 25286(a)
Violation Description: Failure to submit an complete and accurate application for a permit to operate an underground storage tank, or for renewal of the permit.
Violation Notes: Returned to compliance on 04/06/2015. Tank pages of Diesel and Premium indicate "yes" for fill tube shutoff. Tanks do not have mechanical overfill prevention.
Violation Division: Santa Clara County Environmental Health
Violation Program: UST
Violation Source: CERS

Site ID: 148957
Site Name: ROSE GARDEN CHEVRON
Violation Date: 03-01-2018
Citation: 23 CCR 16 2712(b) - California Code of Regulations, Title 23, Chapter 16, Section(s) 2712(b)
Violation Description: Failure to maintain records of repairs, lining, and upgrades on site, or off site if approved by the UPA, for the life of the UST.
Violation Notes: Only the 2017 Annual Monitoring System Certification (AMC) and spill bucket test report is available on-site for review. Ensure that AMCs are retained on-site for 5 years and spill bucket test reports are maintained on-site for 3 years.
Violation Division: Santa Clara County Environmental Health
Violation Program: UST
Violation Source: CERS

Site ID: 148957
Site Name: ROSE GARDEN CHEVRON
Violation Date: 02-11-2020
Citation: HSC 6.75 25299.30-25299.34 - California Health and Safety Code, Chapter 6.75, Section(s) 25299.30-25299.34
Violation Description: Failure to submit and maintain complete and current Certification of Financial Responsibility or other mechanism of financial assurance.
Violation Notes: CFO Letter - Not Submitted, Not noted as "Stored at Facility"
Violation Division: Santa Clara County Environmental Health
Violation Program: UST
Violation Source: CERS

Site ID: 148957
Site Name: ROSE GARDEN CHEVRON
Violation Date: 03-01-2018
Citation: HSC 6.7 25291(a)(1) - California Health and Safety Code, Chapter 6.7, Section(s) 25291(a)(1)
Violation Description: Failure to construct, operate, and maintain primary containment as product-tight.
Violation Notes: Per the observations made during inspection and review of the DUSTO monthly inspection reports, dispenser 5/6 has been leaking diesel fuel at the shear valve since 9/30/2016. Make arrangements to repair the diesel leak. Submit documentation describing how the leak was repaired to HMCD.
Violation Division: Santa Clara County Environmental Health
Violation Program: UST
Violation Source: CERS

Map ID
Direction
Distance
Elevation

MAP FINDINGS

Site

Database(s)

EDR ID Number
EPA ID Number

SHELL SERVICE STATION (Continued)

1004678191

Site ID: 148957
Site Name: ROSE GARDEN CHEVRON
Violation Date: 02-19-2016
Citation: 23 CCR 16 2665 - California Code of Regulations, Title 23, Chapter 16, Section(s) 2665
Violation Description: Failure of the overflow prevention system to meet one of the following requirements: 1. Alert the transfer operator when the tank is 90 percent full by restricting the flow into the tank or triggering an audible and visual alarm; or 2. Restrict delivery of flow to the tank at least 30 minutes before the tank overfills, provided the restriction occurs when the tank is filled to no more than 95 percent of capacity; and activate an audible alarm at least five minutes before the tank overfills; or 3. Provide positive shut-off of flow to the tank when the tank is filled to no more than 95 percent of capacity; or 4. Provide positive shut-off of flow to the tank so that none of the fittings located on the top of the tank are exposed to product due to overfilling.
Violation Notes: Returned to compliance on 03/19/2016. THE UST SERVICE TECHNICIAN WAS NOT ABLE TO VERIFY THE AUDIBLE/VISIBLE ALARM WOULD BE TRIGGERED WHEN THE UST'S REACH 90% FULL BECAUSE THE FACILITY DID NOT HAVE UST CALIBRATION CHARTS AVAILABLE TO GET THE CORRECT MEASUREMENTS AND THE MONITORING SYSTEM SETUP SHOWS INCONSISTENT TANK DIAMETER MEASUREMENTS. (THE 91/DIESEL COMPARTMENT UST HAS DIFFERENT DIAMETERS PROGRAMMED FOR EACH END OF THE TANK.) THE TANK DIAMETERS ARE PROGRAMMED AS FOLLOWS: 91 TANK: 113.75, DIESEL TANK: 119.75, 87 TANK: 113.75. WITHIN 30 DAYS HAVE A UST SERVICE TECHNICIAN PROGRAM THE CORRECT MEASUREMENTS IN THE VEEDER ROOT MONITORING SYSTEM AND OBTAIN THE UST CALIBRATION CHARTS SO THAT OVERFILL PREVENTION CAN BE VERIFIED AS WORKING AS REQUIRED. CONTACT OUR OFFICE TO SCHEDULE A TIME FOR OBSERVING THE OVERFILL PREVENTION TEST FOR THE THREE UST'S.
Violation Division: Santa Clara County Environmental Health
Violation Program: UST
Violation Source: CERS

Site ID: 148957
Site Name: ROSE GARDEN CHEVRON
Violation Date: 02-14-2019
Citation: 23 CCR 16 2715(c)(4) - California Code of Regulations, Title 23, Chapter 16, Section(s) 2715(c)(4)
Violation Description: Failure to maintain a list of employees trained by the designated operator on-site or off-site at a readily available location, if approved by the UPA. For training that occurs on or after October 1, 2018, failure to maintain a copy of the "Facility Employee Training Certificate" on-site or off-site at a readily available location, if approved by the UPA.
Violation Notes: Returned to compliance on 02/27/2019. The only training record available in the UST Compliance Binder was dated 2/5/16, however it did list Mr. Jay Patel, Cashier as being trained.
Violation Division: Santa Clara County Environmental Health
Violation Program: UST
Violation Source: CERS

Site ID: 148957
Site Name: ROSE GARDEN CHEVRON
Violation Date: 02-14-2019
Citation: 23 CCR 16 2715(a)(1)(B) - California Code of Regulations, Title 23, Chapter 16, Section(s) 2715(a)(1)(B)

Map ID
Direction
Distance
Elevation

MAP FINDINGS

Site

Database(s)

EDR ID Number
EPA ID Number

SHELL SERVICE STATION (Continued)

1004678191

Violation Description: Failure to submit the G Designated Underground Storage Tank Operator Identification FormG within 30 days of installing a UST system or within 30 days of a change in DO.

Violation Notes: Returned to compliance on 03/03/2019. Information on the Designated Underground Storage Tank Operator Identification Form was updated after 10/1/19 on an obsolete form.

Violation Division: Santa Clara County Environmental Health
Violation Program: UST
Violation Source: CERS

Site ID: 148957
Site Name: ROSE GARDEN CHEVRON
Violation Date: 02-27-2018
Citation: 23 CCR 16 2641(h) - California Code of Regulations, Title 23, Chapter 16, Section(s) 2641(h)

Violation Description: Failure to have an approved UST Response Plan.
Violation Notes: A UST Response Plan is not submitted with the CERS UST submittal (a duplicate copy of the Certification of Financial Responsibility form has been incorrectly submitted instead).

Violation Division: Santa Clara County Environmental Health
Violation Program: UST
Violation Source: CERS

Site ID: 148957
Site Name: ROSE GARDEN CHEVRON
Violation Date: 03-04-2014
Citation: 23 CCR 16 2715(f) - California Code of Regulations, Title 23, Chapter 16, Section(s) 2715(f)

Violation Description: Failure to comply with one or more of the following: provide training to facility employee(s) responsible for proper operation and maintenance every 12 months and/or train new employee(s) who are responsible for proper operation and maintenance within 30-days of hire and/or to have at least one employee present during operating hours that has been trained in the proper operation and maintenance of the UST system.

Violation Notes: Returned to compliance on 03/30/2014. THE LAST TRAINING FOR EMPLOYEES WITH UST RESPONSIBILITIES WAS PERFORMED ON 2-1-2013. ENSURE THAT THE DESIGNATED OPERATOR PERFORMS THE REQUIRED TRAINING WITHIN 12 MONTHS OF THE PREVIOUS YEAR'S TRAINING.

Violation Division: Santa Clara County Environmental Health
Violation Program: UST
Violation Source: CERS

Site ID: 148957
Site Name: ROSE GARDEN CHEVRON
Violation Date: 02-25-2015
Citation: HSC 6.7 25291 - California Health and Safety Code, Chapter 6.7, Section(s) 25291

Violation Description: Failure to maintain under-dispenser containment, sumps, and/or other secondary containment in good condition and/or free of debris/liquid.

Violation Notes: Returned to compliance on 02/25/2015. Observed approximately 1-2 inches of water in the fill sump of the diesel tank. Technicians pumped out approximately 25 gallons. Implement changes to prevent the sump from filling with water (eg. an inner lid).

Violation Division: Santa Clara County Environmental Health
Violation Program: UST
Violation Source: CERS

Map ID
Direction
Distance
Elevation

MAP FINDINGS

Site

Database(s)

EDR ID Number
EPA ID Number

SHELL SERVICE STATION (Continued)

1004678191

Site ID: 148957
Site Name: ROSE GARDEN CHEVRON
Violation Date: 02-14-2019
Citation: 23 CCR 16 2716(e) - California Code of Regulations, Title 23, Chapter 16, Section(s) 2716(e)
Violation Description: For designated operator (DO) monthly inspections conducted before October 1, 2018, failure to comply with one or more of the following requirements: Be performed by an ICC certified DO. Inspect monthly alarm history report, check that alarms are documented and responded to appropriately, and attach a copy. Inspect for the presence of liquid/debris in spill containers. Inspect for the presence of liquid/debris in under dispenser containment (UDC) and ensure that the monitoring equipment is positioned correctly. Inspect for liquid or debris in containment sumps where an alarm occurred with no service visit. Check that all testing and maintenance has been completed and documented. Verify that all facility employees have been trained in accordance with 23 CCR 2715(c). For designated operator (DO) 30 day inspections conducted on and after October 1, 2018, failure to conduct the designated UST operator visual inspection at least once every 30 days.
Violation Notes: Returned to compliance on 03/03/2019. The DUSTO report dated 11/28/18 and completed by Mr. Kerry Brenton, ICC #8184196, failed to sign Section IV as the Designated Operator Conducting the Inspection.
Violation Division: Santa Clara County Environmental Health
Violation Program: UST
Violation Source: CERS

Evaluation:
Eval General Type: Compliance Evaluation Inspection
Eval Date: 02-11-2020
Violations Found: Yes
Eval Type: Routine done by local agency
Eval Notes: I am on site at 910 N Bascom Ave, San Jose, for the 2020 UST Operating Permit Inspection. NOTE: This site is operating without a UST Operating Permit. The permit will be issued when all CLASS II violations are addressed and closed. Bhadresh Patel, Assistant Manager is on site to provide access and records review. NOTE: The violation T-350 - "Pipe Monitoring: VPHMonitoring Not Installed..." cited on the Official Notice of Inspections (NOI) from 2018 and 2019 has not yet been completed. See project Permit SR0-857220 for status. NOTE: The violation T-360 - "Pipe Monitoring: ..." cited on the Official Notice of Inspections (NOI) from 2018 and referred to in violation T-901 in the 2019 NOI has not yet been completed. See project Permit SR0-857220 for status. Nilesh Bhadani noted that this will be done at the same time the dispensers will be done. NOTE: The Dispenser Conversion and Cold Start Project, Permit ID SR0862171 has not yet been done. Nilesh Bhadani [Truncated]

Eval Division: Santa Clara County Environmental Health
Eval Program: UST
Eval Source: CERS

Eval General Type: Other/Unknown
Eval Date: 02-11-2020
Violations Found: Yes
Eval Type: Other, not routine, done by local agency
Eval Notes: I was on site and observed the hazardous waste storage drum during the UST permit inspection.

Map ID
Direction
Distance
Elevation

MAP FINDINGS

Site

Database(s)

EDR ID Number
EPA ID Number

SHELL SERVICE STATION (Continued)

1004678191

Eval Division: Santa Clara County Environmental Health
Eval Program: HW
Eval Source: CERS

Eval General Type: Compliance Evaluation Inspection
Eval Date: 02-17-2017
Violations Found: No
Eval Type: Routine done by local agency
Eval Notes: Active EPA ID CAL000371343. Reviewed receipts for hazardous waste pickups for past three years. Facility currently does not have any hazardous waste stored onsite.

Eval Division: Santa Clara County Environmental Health
Eval Program: HW
Eval Source: CERS

Eval General Type: Compliance Evaluation Inspection
Eval Date: 02-17-2017
Violations Found: No
Eval Type: Routine done by local agency
Eval Notes: The Hazardous Materials Business Plan (HMBP) submitted via the California Environmental Reporting System (CERS) was reviewed and accepted. Employees receive annual training in emergency response and safety procedures. Ensure training records are maintained onsite for a minimum of three years.

Eval Division: Santa Clara County Environmental Health
Eval Program: HMRRP
Eval Source: CERS

Eval General Type: Compliance Evaluation Inspection
Eval Date: 02-17-2017
Violations Found: Yes
Eval Type: Routine done by local agency
Eval Notes: This inspection began on 2/16/2017 and concluded today. Onsite on 2/16/2017 to witness the annual UST monitoring equipment certification and spill bucket testing performed by UST Service Technician Gregg Geltz of Central Petroleum Maintenance. Mr. Geltz has current ICC UST Service Technician certification (Exp. 06/05/17), Veeder-Root UST Monitoring Level 4 Technician (Exp. 03/19/17), VMI LDT-890 Tester and Technician (Exp. 07/15/17). The following UST monitoring equipment was tested and functioned properly: Three STP sump sensors, three STP sump interstitial sensors, three fill sump sensors, three fill sump interstitial sensors, two tank interstitial sensors (91/diesel compartment and 87), one vent box sensor, one vent box interstitial sensor, four UDC sensors, four UDC interstitial sensors, nine vacuum sensors (87 tank interstitial, 91/diesel tank interstitial, 87, 91 and diesel product lines, 91, 87 and diesel vent lines and 87/91 vapor recovery line). Sensor [Truncated]

Eval Division: Santa Clara County Environmental Health
Eval Program: UST
Eval Source: CERS

Eval General Type: Compliance Evaluation Inspection
Eval Date: 02-19-2016
Violations Found: Yes
Eval Type: Routine done by local agency
Eval Notes: THIS INSPECTION BEGAN ON 2/18/2016 AND CONCLUDED TODAY. ONSITE TO WITNESS THE ANNUAL UST MONITORING EQUIPMENT CERTIFICATION AND SPILL

Map ID
Direction
Distance
Elevation

MAP FINDINGS

Site

Database(s)

EDR ID Number
EPA ID Number

SHELL SERVICE STATION (Continued)

1004678191

BUCKET TESTING PERFORMED BY UST SERVICE TECHNICIAN GREGG GELTZ OF CENTRAL PETROLEUM MAINTENANCE. MR. GELTZ HAS CURRENT ICC UST SERVICE TECHNICIAN CERTIFICATION (EXP. 06/05/17), VEEDER-ROOT UST MONITORING LEVEL 4 TECHNICIAN (EXP. 03/19/17), VMI LDT-890 TESTER AND TECHNICIAN (EXP. 07/15/17). THE FOLLOWING UST MONITORING EQUIPMENT WAS TESTED AND FUNCTIONED PROPERLY: - THREE STP SUMP SENSORS (DRY) AND THREE STP SUMP ANNULAR SPACE SENSORS (WET) - THREE FILL SUMP SENSORS (DRY) AND THREE FILL SUMP ANNULAR SPACE SENSORS (WET) - FOUR UDC SUMP SENSORS (DRY) AND FOUR UDC ANNULAR SPACE SENSORS (WET) - ONE VENT BOX SENSORS (DRY) AND ONE VENT BOX ANNULAR SPACE SENSORS (WET) - TWO TANK ANNULAR SENSORS (DRY) SENSOR OUT AND POWER OUT PROVIDED POSITIVE TURBINE SHUTDOWN. THE THREE SPILL BUCKETS WERE HYDROSTATICALLY TESTED FOR ONE HOUR AND [Truncated]

Eval Division: Santa Clara County Environmental Health
Eval Program: UST
Eval Source: CERS

Eval General Type: Compliance Evaluation Inspection
Eval Date: 02-19-2019
Violations Found: Yes
Eval Type: Routine done by local agency
Eval Notes: The annual monitoring certification began on 2/14/19 and concluded with the delivery of this report on 2/19/19. The annual monitoring certification was completed by Gregg Geltz from C P GIBSON ENTERPRISES INC. DBA CENTRAL PETROLEUM MAINTENANCE. I verified that Mr. Geltz's ICC and mfg. certifications were current. Observed the testing of the following sensors: Both tank annular sensors (S3 & S9) produced an audible and visual alarm for no vacuum and high liquid. All STP and UDC sump (dry) liquid sensors produced an audible and visual alarm as well as positive shut-down of the turbine when tested in water. All STP, Fill, UDC and vent sump (wet) annular sensors produced an audible and visual alarm when tested in water. Fail-safe and sensor out tests were completed and both tests functioned as required. All piping vacuum sensors were tested for loss of vacuum and high liquid; all produced an audible and visual alarm as well as positive shut-down (product [Truncated])

Eval Division: Santa Clara County Environmental Health
Eval Program: UST
Eval Source: CERS

Eval General Type: Compliance Evaluation Inspection
Eval Date: 02-25-2015
Violations Found: No
Eval Type: Routine done by local agency
Eval Notes: Not reported
Eval Division: Santa Clara County Environmental Health
Eval Program: HMRRP
Eval Source: CERS

Eval General Type: Compliance Evaluation Inspection
Eval Date: 02-25-2015
Violations Found: Yes
Eval Type: Routine done by local agency
Eval Notes: Not reported
Eval Division: Santa Clara County Environmental Health
Eval Program: HW
Eval Source: CERS

Map ID
Direction
Distance
Elevation

MAP FINDINGS

Site

Database(s)

EDR ID Number
EPA ID Number

SHELL SERVICE STATION (Continued)

1004678191

Eval General Type: Compliance Evaluation Inspection
Eval Date: 02-25-2015
Violations Found: Yes
Eval Type: Routine done by local agency
Eval Notes: A Monitoring System Equipment Certification was performed today by Central Petroleum. Technician Michael Spring has valid certifications including ICC, Veeder Root Technician and VMI LDT-890 Tester). The underground storage tank (UST) system is comprised of: One compartmentalized double walled fiberglass tank (6,000 gallon Diesel, 9,000 gallon Premium). One double walled fiberglass tank (20,000 gallon Regular Gasoline) This system is a VPH system monitored hydrostatically and portions by vacuum. -3 Line Leak Detectors were tested using a 3gph simulated leak -"Sensor Out" & "Fail Safe" provided positive shutdown of turbines. *Overfill prevention provided by audible visual alarm at approximately 90% tank capacity. Tank charts were not available so overfill prevention could not be confirmed to alarm at 90% fill. G Send a copy of the Monitoring System Certification test report from today to HMCD within 30 days. Note: upon arrival L3 (87 fill 304 brine sensor), L19 [Truncated]
Eval Division: Santa Clara County Environmental Health
Eval Program: UST
Eval Source: CERS

Eval General Type: Compliance Evaluation Inspection
Eval Date: 03-04-2014
Violations Found: No
Eval Type: Routine done by local agency
Eval Notes: ROUTINE HAZARDOUS MATERIALS BUSINESS PLAN INSPECTION. THE HAZARDOUS MATERIALS BUSINESS PLAN WAS SUBMITTED ON THE CALIFORNIA ENVIRONMENTAL REPORTING SYSTEM (CERS) WEBSITE - REVIEWED AND ACCEPTED BY HMCD.
Eval Division: Santa Clara County Environmental Health
Eval Program: HMRRP
Eval Source: CERS

Eval General Type: Compliance Evaluation Inspection
Eval Date: 03-04-2014
Violations Found: Yes
Eval Type: Routine done by local agency
Eval Notes: THIS INSPECTION BEGAN ON 2/26/2014 AND CONCLUDED TODAY. On site TO WITNESS THE ANNUAL UST MONITORING EQUIPMENT CERTIFICATION AND SPILL BUCKET TESTING PERFORMED ON 2-26-2014 BY UST SERVICE TECHNICIAN GREGG GELTZ OF CENTRAL PETROLEUM MAINTENANCE. MR. GELTZ HAS CURRENT ICC UST SERVICE TECHNICIAN CERTIFICATION (EXP. 06/10/2015) AND VEEDER-ROOT SERVICE MONITORING TECHNICIAN (EXP. 03/18/2015), VMI LDT-890 TESTER AND TECHNICIAN (EXP. 5/22/2015). THE FOLLOWING UST MONITORING EQUIPMENT WAS TESTED AND FUNCTIONED PROPERLY: THREE STP SUMP SENSORS, THREE STP SUMP ANNULAR SPACE SENSORS, THREE FILL SUMP SENSORS, THREE FILL SUMP ANNULAR SPACE SENSORS, TWO TANK ANNULAR SENSORS (91/DIESEL COMPARTMENT AND 87), ONE VENT BOX SENSOR, ONE VENT BOX ANNULAR SENSOR, FOUR UDC SENSORS, THREE UDC ANNULAR SENSORS, FOUR PIPING VACUUM ZONES (87 PRODUCT AND VENT, 91 PRODUCT, DIESEL PRODUCT), TWO TANK ANNULAR SPACE VACUUM ZONES (91/DIESEL COMPARTMENT AND 87). (SEE COMMENTS ABOVE FOR THE FAILED [Truncated]
Eval Division: Santa Clara County Environmental Health
Eval Program: UST
Eval Source: CERS

Map ID
Direction
Distance
Elevation

MAP FINDINGS

Site

Database(s)

EDR ID Number
EPA ID Number

SHELL SERVICE STATION (Continued)

1004678191

Eval General Type: Compliance Evaluation Inspection
Eval Date: 03-12-2018
Violations Found: Yes
Eval Type: Routine done by local agency
Eval Notes: On-site to conduct an annual underground storage tank (UST) system compliance inspection in conjunction with the annual monitoring system certification. The annual monitoring system certification was conducted by Central Petroleum Maintenance UST service technician, Gregg Geltz on 2/15/2018. Mr. Geltz has all required certifications. This inspection was completed along with the inspection report issuance on 3/12/2018. The underground storage tank (UST) systems are comprised of three double- motor vehicle fuel tanks (Regular Unleaded (T1), Premium Unleaded (T2), and Diesel (T3)). The Diesel and Premium tanks are compartmentalized and share an annular space. All tanks have a reported installation date of 9/14/2006 and are subject to VPH monitoring requirements. The two tank annular spaces are monitored by Veeder-Root (VR) 794390-420 sensors and 332175-001 assemblies. The VR 794390-420 sensors were tested using water, provided audible and visual alarm, and passed [Truncated]
Eval Division: Santa Clara County Environmental Health
Eval Program: UST
Eval Source: CERS

Enforcement Action:

Site ID: 148957
Site Name: ROSE GARDEN CHEVRON
Site Address: 910 N BASCOM AV
Site City: SAN JOSE
Site Zip: 95128
Enf Action Date: 02-25-2015
Enf Action Type: Notice of Violation (Unified Program)
Enf Action Description: Notice of Violation Issued by the Inspector at the Time of Inspection
Enf Action Notes: Not reported
Enf Action Division: Santa Clara County Environmental Health
Enf Action Program: HW
Enf Action Source: CERS

Site ID: 148957
Site Name: ROSE GARDEN CHEVRON
Site Address: 910 N BASCOM AV
Site City: SAN JOSE
Site Zip: 95128
Enf Action Date: 02-25-2015
Enf Action Type: Notice of Violation (Unified Program)
Enf Action Description: Notice of Violation Issued by the Inspector at the Time of Inspection
Enf Action Notes: Not reported
Enf Action Division: Santa Clara County Environmental Health
Enf Action Program: UST
Enf Action Source: CERS

Site ID: 148957
Site Name: ROSE GARDEN CHEVRON
Site Address: 910 N BASCOM AV
Site City: SAN JOSE
Site Zip: 95128
Enf Action Date: 03-04-2014
Enf Action Type: Notice of Violation (Unified Program)

Map ID
Direction
Distance
Elevation

MAP FINDINGS

Site

Database(s)

EDR ID Number
EPA ID Number

SHELL SERVICE STATION (Continued)

1004678191

Enf Action Description: Notice of Violation Issued by the Inspector at the Time of Inspection
Enf Action Notes: Not reported
Enf Action Division: Santa Clara County Environmental Health
Enf Action Program: UST
Enf Action Source: CERS

Affiliation:

Affiliation Type Desc: CUPA District
Entity Name: Santa Clara County Environmental Health
Entity Title: Not reported
Affiliation Address: 1555 Berger Drive, Suite 300
Affiliation City: San Jose
Affiliation State: CA
Affiliation Country: Not reported
Affiliation Zip: 95112-2716
Affiliation Phone: (408) 918-3400

Affiliation Type Desc: Parent Corporation
Entity Name: ROSE GARDEN CHEVRON
Entity Title: Not reported
Affiliation Address: Not reported
Affiliation City: Not reported
Affiliation State: Not reported
Affiliation Country: Not reported
Affiliation Zip: Not reported
Affiliation Phone: Not reported

Affiliation Type Desc: UST Permit Applicant
Entity Name: Nilesh Bhadani
Entity Title: Manager
Affiliation Address: Not reported
Affiliation City: Not reported
Affiliation State: Not reported
Affiliation Country: Not reported
Affiliation Zip: Not reported
Affiliation Phone: (408) 849-2667

Affiliation Type Desc: UST Tank Operator
Entity Name: JRMB,LLC
Entity Title: Not reported
Affiliation Address: 910 N BASCOM AVENUE
Affiliation City: SAN JOSE
Affiliation State: CA
Affiliation Country: United States
Affiliation Zip: 95128
Affiliation Phone: (408) 247-1602

Affiliation Type Desc: Environmental Contact
Entity Name: NILESH BHADANI
Entity Title: Not reported
Affiliation Address: 910 N BASCOM AV
Affiliation City: SAN JOSE
Affiliation State: CA
Affiliation Country: Not reported
Affiliation Zip: 95128
Affiliation Phone: Not reported

Map ID
Direction
Distance
Elevation

MAP FINDINGS

Site

Database(s)

EDR ID Number
EPA ID Number

SHELL SERVICE STATION (Continued)

1004678191

Affiliation Type Desc: UST Property Owner Name
Entity Name: JRMB,LLC
Entity Title: Not reported
Affiliation Address: 17610 BLANCHARD DR
Affiliation City: MONTE SERENO
Affiliation State: CA
Affiliation Country: United States
Affiliation Zip: 95030
Affiliation Phone: (408) 849-2667

Affiliation Type Desc: UST Tank Owner
Entity Name: JRMB,LLC
Entity Title: Not reported
Affiliation Address: 910 N BASCOM AVENUE
Affiliation City: SAN JOSE
Affiliation State: CA
Affiliation Country: United States
Affiliation Zip: 95128
Affiliation Phone: (408) 247-1602

Affiliation Type Desc: Document Preparer
Entity Name: Nilesh Bhadani
Entity Title: Not reported
Affiliation Address: Not reported
Affiliation City: Not reported
Affiliation State: Not reported
Affiliation Country: Not reported
Affiliation Zip: Not reported
Affiliation Phone: Not reported

Affiliation Type Desc: Facility Mailing Address
Entity Name: Mailing Address
Entity Title: Not reported
Affiliation Address: 910 N BASCOM AV
Affiliation City: SAN JOSE
Affiliation State: CA
Affiliation Country: Not reported
Affiliation Zip: 95128
Affiliation Phone: Not reported

Affiliation Type Desc: Identification Signer
Entity Name: Nilesh Bhadani
Entity Title: General Manager
Affiliation Address: Not reported
Affiliation City: Not reported
Affiliation State: Not reported
Affiliation Country: Not reported
Affiliation Zip: Not reported
Affiliation Phone: Not reported

Affiliation Type Desc: Legal Owner
Entity Name: JAMES RUBNITZ (JRMB LLC dba ROSE CHEVRON)
Entity Title: Not reported
Affiliation Address: 17610 BLANCHARD DR
Affiliation City: MONTE SERENO
Affiliation State: CA
Affiliation Country: United States

Map ID
Direction
Distance
Elevation

MAP FINDINGS

Site

Database(s)

EDR ID Number
EPA ID Number

SHELL SERVICE STATION (Continued)

1004678191

Affiliation Zip: 95030
Affiliation Phone: (408) 813-6416

Affiliation Type Desc: Operator
Entity Name: NILESH BHADANI
Entity Title: Not reported
Affiliation Address: Not reported
Affiliation City: Not reported
Affiliation State: Not reported
Affiliation Country: Not reported
Affiliation Zip: Not reported
Affiliation Phone: (408) 849-2667

Affiliation Type Desc: Property Owner
Entity Name: JAMES RUBNITZ (JRMB LLC)
Entity Title: Not reported
Affiliation Address: 910 N BASCOM AV
Affiliation City: SAN JOSE
Affiliation State: CA
Affiliation Country: United States
Affiliation Zip: 95128
Affiliation Phone: (408) 813-6416

Name: SHELL - 910 BASCOM
Address: 910 N. BASCOM AVE.
City,State,Zip: SAN JOSE, CA 95128
Site ID: 238262
CERS ID: T0608501312
CERS Description: Leaking Underground Storage Tank Cleanup Site

Affiliation:

Affiliation Type Desc: Regional Board Caseworker
Entity Name: Regional Water Board - SAN FRANCISCO BAY RWQCB (REGION 2)
Entity Title: Not reported
Affiliation Address: 1515 CLAY ST SUITE 1400
Affiliation City: OAKLAND
Affiliation State: CA
Affiliation Country: Not reported
Affiliation Zip: Not reported
Affiliation Phone: Not reported

Affiliation Type Desc: Local Agency Caseworker
Entity Name: AARON COSTA - SANTA CLARA COUNTY LOP
Entity Title: Not reported
Affiliation Address: 1555 Berger Drive, Suite 300
Affiliation City: SAN JOSE
Affiliation State: CA
Affiliation Country: Not reported
Affiliation Zip: Not reported
Affiliation Phone: 4089181954

HWTS:

Name: SHELL SERVICE STATION
Address: 910 N BASCOM
Address 2: Sap 135989

Map ID
Direction
Distance
Elevation

MAP FINDINGS

Site

Database(s)

EDR ID Number
EPA ID Number

SHELL SERVICE STATION (Continued)

1004678191

City,State,Zip: SAN JOSE, CA 95128
EPA ID: CAR000106070
Inactive Date: 06/30/2014
Create Date: 03/04/2003
Last Act Date: 01/18/2019
Mailing Name: Not reported
Mailing Address: 285 DELAWARE AVE STE 500
Mailing Address 2: Not reported
Mailing City,State,Zip: BUFFALO, NY 14202
Owner Name: DBA SHELL OIL PRODUCTS US
Owner Address: PO BOX 3127
Owner Address 2: Not reported
Owner City,State,Zip: HOUSTON, TX 772530000
Contact Name: TESSA BEMIS
Contact Address: 285 DELAWARE AVE STE 500
Contact Address 2: Not reported
City,State,Zip: BUFFALO, NY 14202

NAICS:

EPA ID: CAR000106070
Create Date: 2003-10-23 13:13:52.000
NAICS Code: 44711
NAICS Description: Gasoline Stations with Convenience Stores
Issued EPA ID Date: 2003-03-04 14:25:35.18700
Inactive Date: 2014-06-30 00:00:00
Facility Name: SHELL SERVICE STATION
Facility Address: 910 N BASCOM
Facility Address 2: Sap 135989
Facility City: SAN JOSE
Facility County: Not reported
Facility State: CA
Facility Zip: 95128

M98
SW
1/4-1/2
0.340 mi.
1794 ft.

J.I.L. AUTO SALES
2417 STEVENS CREEK BLVD
SAN JOSE, CA 95128

Site 3 of 3 in cluster M

LUST **S103881203**
HIST LUST **N/A**
Cortese
HIST CORTESE
CERS

Relative:
Higher
Actual:
128 ft.

LUST REG 2:
Region: 2
Facility Id: Not reported
Facility Status: Case Closed
Case Number: 07S1W14G01f
How Discovered: Not reported
Leak Cause: Not reported
Leak Source: Not reported
Date Leak Confirmed: Not reported
Oversight Program: LUST
Prelim. Site Assessment Workplan Submitted: Not reported
Preliminary Site Assessment Began: Not reported
Pollution Characterization Began: Not reported
Pollution Remediation Plan Submitted: Not reported
Date Remediation Action Underway: Not reported
Date Post Remedial Action Monitoring Began: Not reported

Map ID
Direction
Distance
Elevation

MAP FINDINGS

Site

Database(s)

EDR ID Number
EPA ID Number

J.I.L. AUTO SALES (Continued)

S103881203

LUST SANTA CLARA:

Name: J.I.L. AUTO SALES
Address: 2417 STEVENS CREEK BLVD
City,State,Zip: SAN JOSE, CA
Region: SANTA CLARA
SCVWD ID: 07S1W14G01F
Date Closed: 04/15/1996
EDR Link ID: 07S1W14G01F

LUST:

Name: J.I.L. AUTO SALES
Address: 2417 STEVENS CREEK BLVD
City,State,Zip: SAN JOSE, CA 95128
Lead Agency: SANTA CLARA COUNTY LOP
Case Type: LUST Cleanup Site
Geo Track: http://geotracker.waterboards.ca.gov/profile_report.asp?global_id=T0608500764
Global Id: T0608500764
Latitude: 37.3234
Longitude: -121.93496
Status: Completed - Case Closed
Status Date: 04/15/1996
Case Worker: UST
RB Case Number: Not reported
Local Agency: SANTA CLARA COUNTY LOP
File Location: All Files are on GeoTracker or in the Local Agency Database
Local Case Number: Not reported
Potential Media Affect: Soil
Potential Contaminants of Concern: Waste Oil / Motor / Hydraulic / Lubricating
Site History: Not reported

LUST:

Global Id: T0608500764
Contact Type: Regional Board Caseworker
Contact Name: Regional Water Board
Organization Name: SAN FRANCISCO BAY RWQCB (REGION 2)
Address: 1515 CLAY ST SUITE 1400
City: OAKLAND
Email: Not reported
Phone Number: Not reported

Global Id: T0608500764
Contact Type: Local Agency Caseworker
Contact Name: UST CASE WORKER
Organization Name: SANTA CLARA COUNTY LOP
Address: 1555 Berger Drive, Suite 300
City: SAN JOSE
Email: Not reported
Phone Number: 4089183400

LUST:

Global Id: T0608500764
Action Type: Other
Date: 01/01/1991
Action: Leak Reported

Global Id: T0608500764

Map ID
Direction
Distance
Elevation

MAP FINDINGS

Site

Database(s)

EDR ID Number
EPA ID Number

J.I.L. AUTO SALES (Continued)

S103881203

Action Type: ENFORCEMENT
Date: 04/15/1996
Action: Closure/No Further Action Letter

Global Id: T0608500764
Action Type: RESPONSE
Date: 04/15/1996
Action: Other Report / Document

LUST:

Global Id: T0608500764
Status: Open - Case Begin Date
Status Date: 01/01/1991

Global Id: T0608500764
Status: Completed - Case Closed
Status Date: 04/15/1996

HIST LUST SANTA CLARA:

Name: J.I.L. Auto Sales
Address: 2417 Stevens Creek Blvd
City: San Jose
Region: SANTA CLARA
Region Code: 2
SCVWD ID: 07S1W14G01
Oversite Agency: SCVWD
Date Listed: 1992-01-15 00:00:00
Closed Date: 1996-04-15 00:00:00

CORTESE:

Name: J.I.L. AUTO SALES
Address: 2417 STEVENS CREEK BLVD
City,State,Zip: SAN JOSE, CA 95128
Region: CORTESE
Envirostor Id: Not reported
Global ID: T0608500764
Site/Facility Type: LUST CLEANUP SITE
Cleanup Status: COMPLETED - CASE CLOSED
Status Date: Not reported
Site Code: Not reported
Latitude: Not reported
Longitude: Not reported
Owner: Not reported
Enf Type: Not reported
Swat R: Not reported
Flag: active
Order No: Not reported
Waste Discharge System No: Not reported
Effective Date: Not reported
Region 2: Not reported
WID Id: Not reported
Solid Waste Id No: Not reported
Waste Management Uit Name: Not reported
File Name: Active Open

Map ID
Direction
Distance
Elevation

MAP FINDINGS

Site

Database(s)

EDR ID Number
EPA ID Number

J.I.L. AUTO SALES (Continued)

S103881203

HIST CORTESE:

edr_fname: JIL AUTO SALES
edr_fadd1: 2417 STEVENS CREEK
City,State,Zip: SAN JOSE, CA 95128
Region: CORTESE
Facility County Code: 43
Reg By: LTNKA
Reg Id: 43-0737

CERS:

Name: J.I.L. AUTO SALES
Address: 2417 STEVENS CREEK BLVD
City,State,Zip: SAN JOSE, CA 95128
Site ID: 200491
CERS ID: T0608500764
CERS Description: Leaking Underground Storage Tank Cleanup Site

Affiliation:

Affiliation Type Desc: Local Agency Caseworker
Entity Name: UST CASE WORKER - SANTA CLARA COUNTY LOP
Entity Title: Not reported
Affiliation Address: 1555 Berger Drive, Suite 300
Affiliation City: SAN JOSE
Affiliation State: CA
Affiliation Country: Not reported
Affiliation Zip: Not reported
Affiliation Phone: 4089183400

Affiliation Type Desc: Regional Board Caseworker
Entity Name: Regional Water Board - SAN FRANCISCO BAY RWQCB (REGION 2)
Entity Title: Not reported
Affiliation Address: 1515 CLAY ST SUITE 1400
Affiliation City: OAKLAND
Affiliation State: CA
Affiliation Country: Not reported
Affiliation Zip: Not reported
Affiliation Phone: Not reported

99
South
1/4-1/2
0.351 mi.
1854 ft.

PARKER, THEODORE & MARGAR
389 VAUGHN
SAN JOSE, CA 95128

HIST CORTESE S105026305
N/A

Relative:
Higher
Actual:
125 ft.

HIST CORTESE:

edr_fname: PARKER, THEODORE & MARGAR
edr_fadd1: 389 VAUGHN
City,State,Zip: SAN JOSE, CA 95128
Region: CORTESE
Facility County Code: 18
Reg By: WBC&D
Reg Id: 6A189103N02

Map ID
 Direction
 Distance
 Elevation

MAP FINDINGS

Site

Database(s)

EDR ID Number
 EPA ID Number

N100	IONIZATION RESEARCH CO INC	RCRA NonGen / NLR	1000819259
NNW	820 PARK AVE		HWP
1/4-1/2	SAN JOSE, CA 95126		CERS
0.355 mi.			HWTS
1876 ft.	Site 2 of 2 in cluster N		

Relative:
Lower

RCRA NonGen / NLR:

Actual:
113 ft.

Date Form Received by Agency:	1994-11-30 00:00:00.0
Handler Name:	IONIZATION RESEARCH CO INC
Handler Address:	820 PARK AVE
Handler City,State,Zip:	SAN JOSE, CA 95126-4830
EPA ID:	CAD983652330
Contact Name:	STEVE OSTER
Contact Address:	820 PARK AVE
Contact City,State,Zip:	SAN JOSE, CA 95126-4830
Contact Telephone:	408-453-3898
Contact Fax:	Not reported
Contact Email:	Not reported
Contact Title:	Not reported
EPA Region:	09
Land Type:	Private
Federal Waste Generator Description:	Not a generator, verified
Non-Notifier:	Not reported
Biennial Report Cycle:	Not reported
Accessibility:	Not reported
Active Site Indicator:	Handler Activities
State District Owner:	Not reported
State District:	Not reported
Mailing Address:	1830 BERING DR STE 9
Mailing City,State,Zip:	SAN JOSE, CA 95112-4212
Owner Name:	IONIZATION RESEARCH CO INC
Owner Type:	Private
Operator Name:	Not reported
Operator Type:	Not reported
Short-Term Generator Activity:	No
Importer Activity:	No
Mixed Waste Generator:	No
Transporter Activity:	Yes
Transfer Facility Activity:	No
Recycler Activity with Storage:	No
Small Quantity On-Site Burner Exemption:	No
Smelting Melting and Refining Furnace Exemption:	No
Underground Injection Control:	No
Off-Site Waste Receipt:	No
Universal Waste Indicator:	No
Universal Waste Destination Facility:	No
Federal Universal Waste:	No
Active Site Fed-Reg Treatment Storage and Disposal Facility:	Not reported
Active Site Converter Treatment storage and Disposal Facility:	Not reported
Active Site State-Reg Treatment Storage and Disposal Facility:	Not reported
Active Site State-Reg Handler:	---
Federal Facility Indicator:	Not reported
Hazardous Secondary Material Indicator:	NN
Sub-Part K Indicator:	Not reported
Commercial TSD Indicator:	No
Treatment Storage and Disposal Type:	Not reported
2018 GPRA Permit Baseline:	Not on the Baseline
2018 GPRA Renewals Baseline:	Not on the Baseline
Permit Renewals Workload Universe:	Not reported

Map ID
 Direction
 Distance
 Elevation

MAP FINDINGS

Site

Database(s)

EDR ID Number
 EPA ID Number

IONIZATION RESEARCH CO INC (Continued)

1000819259

Permit Workload Universe:	Not reported
Permit Progress Universe:	Not reported
Post-Closure Workload Universe:	Not reported
Closure Workload Universe:	Not reported
202 GPRA Corrective Action Baseline:	No
Corrective Action Workload Universe:	No
Subject to Corrective Action Universe:	No
Non-TSDFs Where RCRA CA has Been Imposed Universe:	No
TSDFs Potentially Subject to CA Under 3004 (u)/(v) Universe:	No
TSDFs Only Subject to CA under Discretionary Auth Universe:	No
Corrective Action Priority Ranking:	No NCAPS ranking
Environmental Control Indicator:	No
Institutional Control Indicator:	No
Human Exposure Controls Indicator:	N/A
Groundwater Controls Indicator:	N/A
Operating TSDF Universe:	Not reported
Full Enforcement Universe:	Not reported
Significant Non-Complier Universe:	No
Unaddressed Significant Non-Complier Universe:	No
Addressed Significant Non-Complier Universe:	No
Significant Non-Complier With a Compliance Schedule Universe:	No
Financial Assurance Required:	Not reported
Handler Date of Last Change:	2002-06-27 03:36:19.0
Recognized Trader-Importer:	No
Recognized Trader-Exporter:	No
Importer of Spent Lead Acid Batteries:	No
Exporter of Spent Lead Acid Batteries:	No
Recycler Activity Without Storage:	Not reported
Manifest Broker:	Not reported
Sub-Part P Indicator:	Not reported

Handler - Owner Operator:

Owner/Operator Indicator:	Owner
Owner/Operator Name:	IONIZATION RESEARCH CO INC
Legal Status:	Private
Date Became Current:	Not reported
Date Ended Current:	Not reported
Owner/Operator Address:	820 PARK AVE
Owner/Operator City,State,Zip:	SAN JOSE, CA 95126-4830
Owner/Operator Telephone:	408-453-3898
Owner/Operator Telephone Ext:	Not reported
Owner/Operator Fax:	Not reported
Owner/Operator Email:	Not reported

Historic Generators:

Receive Date:	1994-11-30 00:00:00.0
Handler Name:	IONIZATION RESEARCH CO INC
Federal Waste Generator Description:	Not a generator, verified
State District Owner:	Not reported
Large Quantity Handler of Universal Waste:	No
Recognized Trader Importer:	No
Recognized Trader Exporter:	No
Spent Lead Acid Battery Importer:	No
Spent Lead Acid Battery Exporter:	No
Current Record:	Yes

Map ID
Direction
Distance
Elevation

MAP FINDINGS

Site

Database(s)

EDR ID Number
EPA ID Number

IONIZATION RESEARCH CO INC (Continued)

1000819259

Non Storage Recycler Activity: Not reported
Electronic Manifest Broker: Not reported

List of NAICS Codes and Descriptions:
NAICS Codes: No NAICS Codes Found

Facility Has Received Notices of Violation:
Found Violation: Yes
Agency Which Determined Violation: State
Violation Short Description: TSD - General Facility Standards
Date Violation was Determined: 1995-03-15 00:00:00.0
Actual Return to Compliance Date: 1995-06-06 00:00:00.0
Return to Compliance Qualifier: Observed
Violation Responsible Agency: State
Scheduled Compliance Date: 1995-07-28 00:00:00.0
Enforcement Identifier: 001
Date of Enforcement Action: 1995-03-15 00:00:00.0
Enforcement Responsible Agency: State
Enforcement Docket Number: Not reported
Enforcement Attorney: R9
Corrective Action Component: No
Appeal Initiated Date: Not reported
Appeal Resolution Date: Not reported
Disposition Status Date: Not reported
Disposition Status: Not reported
Disposition Status Description: Not reported
Consent/Final Order Sequence Number: Not reported
Consent/Final Order Respondent Name: Not reported
Consent/Final Order Lead Agency: Not reported
Enforcement Type: WRITTEN INFORMAL
Enforcement Responsible Person: R9
Enforcement Responsible Sub-Organization: Not reported
SEP Sequence Number: Not reported
SEP Expenditure Amount: Not reported
SEP Scheduled Completion Date: Not reported
SEP Actual Date: Not reported
SEP Defaulted Date: Not reported
SEP Type: Not reported
SEP Type Description: Not reported
Proposed Amount: Not reported
Final Monetary Amount: Not reported
Paid Amount: Not reported
Final Count: Not reported
Final Amount: Not reported

Found Violation: Yes
Agency Which Determined Violation: State
Violation Short Description: TSD - Financial Requirements
Date Violation was Determined: 1995-03-15 00:00:00.0
Actual Return to Compliance Date: 1995-06-06 00:00:00.0
Return to Compliance Qualifier: Observed
Violation Responsible Agency: State
Scheduled Compliance Date: 1995-07-28 00:00:00.0
Enforcement Identifier: 001
Date of Enforcement Action: 1995-03-15 00:00:00.0
Enforcement Responsible Agency: State

Map ID
Direction
Distance
Elevation

MAP FINDINGS

Site

Database(s)

EDR ID Number
EPA ID Number

IONIZATION RESEARCH CO INC (Continued)

1000819259

Enforcement Docket Number:	Not reported
Enforcement Attorney:	R9
Corrective Action Component:	No
Appeal Initiated Date:	Not reported
Appeal Resolution Date:	Not reported
Disposition Status Date:	Not reported
Disposition Status:	Not reported
Disposition Status Description:	Not reported
Consent/Final Order Sequence Number:	Not reported
Consent/Final Order Respondent Name:	Not reported
Consent/Final Order Lead Agency:	Not reported
Enforcement Type:	WRITTEN INFORMAL
Enforcement Responsible Person:	R9
Enforcement Responsible Sub-Organization:	Not reported
SEP Sequence Number:	Not reported
SEP Expenditure Amount:	Not reported
SEP Scheduled Completion Date:	Not reported
SEP Actual Date:	Not reported
SEP Defaulted Date:	Not reported
SEP Type:	Not reported
SEP Type Description:	Not reported
Proposed Amount:	Not reported
Final Monetary Amount:	Not reported
Paid Amount:	Not reported
Final Count:	Not reported
Final Amount:	Not reported
Found Violation:	Yes
Agency Which Determined Violation:	State
Violation Short Description:	Generators - General
Date Violation was Determined:	1995-03-15 00:00:00.0
Actual Return to Compliance Date:	1995-06-06 00:00:00.0
Return to Compliance Qualifier:	Observed
Violation Responsible Agency:	State
Scheduled Compliance Date:	1995-07-28 00:00:00.0
Enforcement Identifier:	001
Date of Enforcement Action:	1995-03-15 00:00:00.0
Enforcement Responsible Agency:	State
Enforcement Docket Number:	Not reported
Enforcement Attorney:	R9
Corrective Action Component:	No
Appeal Initiated Date:	Not reported
Appeal Resolution Date:	Not reported
Disposition Status Date:	Not reported
Disposition Status:	Not reported
Disposition Status Description:	Not reported
Consent/Final Order Sequence Number:	Not reported
Consent/Final Order Respondent Name:	Not reported
Consent/Final Order Lead Agency:	Not reported
Enforcement Type:	WRITTEN INFORMAL
Enforcement Responsible Person:	R9
Enforcement Responsible Sub-Organization:	Not reported
SEP Sequence Number:	Not reported
SEP Expenditure Amount:	Not reported
SEP Scheduled Completion Date:	Not reported
SEP Actual Date:	Not reported
SEP Defaulted Date:	Not reported

Map ID
Direction
Distance
Elevation

MAP FINDINGS

Site

Database(s)

EDR ID Number
EPA ID Number

IONIZATION RESEARCH CO INC (Continued)

1000819259

SEP Type: Not reported
SEP Type Description: Not reported
Proposed Amount: Not reported
Final Monetary Amount: Not reported
Paid Amount: Not reported
Final Count: Not reported
Final Amount: Not reported

Evaluation Action Summary:

Evaluation Date: 1995-03-15 00:00:00.0
Evaluation Responsible Agency: State
Found Violation: Yes
Evaluation Type Description: COMPLIANCE EVALUATION INSPECTION ON-SITE
Evaluation Responsible Person Identifier: R9
Evaluation Responsible Sub-Organization: Not reported
Actual Return to Compliance Date: 1995-06-06 00:00:00.0
Scheduled Compliance Date: 1995-07-28 00:00:00.0
Date of Request: Not reported
Date Response Received: Not reported
Request Agency: Not reported
Former Citation: Not reported

Evaluation Date: 1995-03-15 00:00:00.0
Evaluation Responsible Agency: State
Found Violation: Yes
Evaluation Type Description: COMPLIANCE EVALUATION INSPECTION ON-SITE
Evaluation Responsible Person Identifier: R9
Evaluation Responsible Sub-Organization: Not reported
Actual Return to Compliance Date: 1995-06-06 00:00:00.0
Scheduled Compliance Date: 1995-07-28 00:00:00.0
Date of Request: Not reported
Date Response Received: Not reported
Request Agency: Not reported
Former Citation: Not reported

Evaluation Date: 1995-03-15 00:00:00.0
Evaluation Responsible Agency: State
Found Violation: Yes
Evaluation Type Description: COMPLIANCE EVALUATION INSPECTION ON-SITE
Evaluation Responsible Person Identifier: R9
Evaluation Responsible Sub-Organization: Not reported
Actual Return to Compliance Date: 1995-06-06 00:00:00.0
Scheduled Compliance Date: 1995-07-28 00:00:00.0
Date of Request: Not reported
Date Response Received: Not reported
Request Agency: Not reported
Former Citation: Not reported

HWP:

Name: IONIZATION RESEARCH CO
Address: 2007 W HEDDING STREET
City,State,Zip: SAN JOSE, CA 951280000
EPA Id: CAD983652330
Cleanup Status: CLOSED
Latitude: 37.33197

Map ID
Direction
Distance
Elevation

MAP FINDINGS

Site

Database(s)

EDR ID Number
EPA ID Number

IONIZATION RESEARCH CO INC (Continued)

1000819259

Longitude: -121.9350
Facility Type: Historical - Non-Operating
Facility Size: Not reported
Team: Not reported
Supervisor: Not reported
Site Code: Not reported
Assembly District: 28
Senate District: 10
Public Information Officer: Not reported
Public Information Officer: Not reported

Closure:
EPA Id: CAD983652330
Facility Type: Historical - Non-Operating
Unit Names: Unit1
Event Description: Closure Administrative - ISSUE CLOSURE VERIFICATION
Actual Date: 11/29/2018

CERS:
Name: IONIZATION RESEARCH CO
Address: 2007 W HEDDING STREET
City,State,Zip: SAN JOSE, CA 951280000
Site ID: 188165
CERS ID: CAD983652330
CERS Description: Hazardous Waste

Affiliation:
Affiliation Type Desc: Facility Contact
Entity Name: ENV MGR
Entity Title: Not reported
Affiliation Address: 2007 W HEDDING STREET
Affiliation City: SAN JOSE
Affiliation State: CA
Affiliation Country: Not reported
Affiliation Zip: 951280000
Affiliation Phone: 4082411764

Affiliation Type Desc: Facility Owner
Entity Name: STEVE OSTER
Entity Title: Not reported
Affiliation Address: 2007 W HEDDING STREET
Affiliation City: SAN JOSE
Affiliation State: CA
Affiliation Country: Not reported
Affiliation Zip: 951280000
Affiliation Phone: 4082801571

HWTS:
Name: IONIZATION RESEARCH CO
Address: 2007 W HEDDING STREET
Address 2: Not reported
City,State,Zip: SAN JOSE, CA 951280000
EPA ID: CAD983652330
Inactive Date: 03/22/1995
Create Date: 11/10/1992

Map ID
Direction
Distance
Elevation

MAP FINDINGS

Site

Database(s)

EDR ID Number
EPA ID Number

IONIZATION RESEARCH CO INC (Continued)

1000819259

Last Act Date: 07/06/2010
Mailing Name: Not reported
Mailing Address: 2007 W HEDDING STREET
Mailing Address 2: Not reported
Mailing City,State,Zip: SAN JOSE, CA 951280000
Owner Name: STEVE OSTER
Owner Address: 2007 W HEDDING STREET
Owner Address 2: Not reported
Owner City,State,Zip: SAN JOSE, CA 951280000
Contact Name: ENV MGR
Contact Address: 2007 W HEDDING STREET
Contact Address 2: Not reported
City,State,Zip: SAN JOSE, CA 951280000

101
NNW
1/4-1/2
0.432 mi.
2282 ft.

SHELL
910 N BASCOM AVE
SAN JOSE, CA 95128

LUST S105193300
HIST LUST N/A

Relative:
Lower
Actual:
108 ft.

LUST REG 2:
Region: 2
Facility Id: Not reported
Facility Status: Remedial action (cleanup) Underway
Case Number: 07S1W11R01f
How Discovered: Not reported
Leak Cause: Not reported
Leak Source: Not reported
Date Leak Confirmed: Not reported
Oversight Program: LUST
Prelim. Site Assessment Wokplan Submitted: Not reported
Preliminary Site Assessment Began: 1/30/1990
Pollution Characterization Began: 7/17/1991
Pollution Remediation Plan Submitted: Not reported
Date Remediation Action Underway: 12/29/2000
Date Post Remedial Action Monitoring Began: Not reported

HIST LUST SANTA CLARA:

Name: Shell
Address: 910 N Bascom Ave
City: San Jose
Region: SANTA CLARA
Region Code: 2
SCVWD ID: 07S1W11R01
Oversite Agency: SCCDEH
Date Listed: 1987-01-01 00:00:00
Closed Date: Not reported

Map ID
Direction
Distance
Elevation

MAP FINDINGS

Site

Database(s)

EDR ID Number
EPA ID Number

102
NNE
1/4-1/2
0.433 mi.
2285 ft.

CAMPISI PROPERTY
1620 UNIVERSITY
SAN JOSE, CA 95126

LUST
HIST LUST
HIST CORTESE

S102426098
N/A

Relative:
Lower
Actual:
102 ft.

LUST REG 2:
Region: 2
Facility Id: Not reported
Facility Status: Case Closed
Case Number: 07S1W12N01f
How Discovered: Not reported
Leak Cause: Not reported
Leak Source: Not reported
Date Leak Confirmed: Not reported
Oversight Program: LUST
Prelim. Site Assessment Wokplan Submitted: Not reported
Preliminary Site Assessment Began: 9/18/1991
Pollution Characterization Began: Not reported
Pollution Remediation Plan Submitted: Not reported
Date Remediation Action Underway: Not reported
Date Post Remedial Action Monitoring Began: Not reported

LUST SANTA CLARA:
Name: CAMPISI PROPERTY
Address: 1620 UNIVERSITY AVE
City,State,Zip: SAN JOSE, CA
Region: SANTA CLARA
SCVWD ID: 07S1W12N01F
Date Closed: 02/25/1992
EDR Link ID: 07S1W12N01F

HIST LUST SANTA CLARA:
Name: Campisi Property
Address: 1620 University Ave
City: San Jose
Region: SANTA CLARA
Region Code: 2
SCVWD ID: 07S1W12N01
Oversite Agency: SCVWD
Date Listed: 1989-01-01 00:00:00
Closed Date: 1992-02-25 00:00:00

HIST CORTESE:
edr_fname: CAMPISI PROPERTY
edr_fadd1: 1620 UNIVERSITY
City,State,Zip: SAN JOSE, CA 95126
Region: CORTESE
Facility County Code: 43
Reg By: LTNKA
Reg Id: 43-0225

Map ID
Direction
Distance
Elevation

MAP FINDINGS

Site

Database(s)

EDR ID Number
EPA ID Number

O103 **CHEVRON**
South **454 BASCOM**
1/4-1/2 **SAN JOSE, CA 95128**
0.435 mi.
2298 ft. **Site 1 of 2 in cluster O**

HIST CORTESE **S105027767**
N/A

Relative: HIST CORTESE:
Higher edr_fname: CHEVRON
 edr_fadd1: 454 BASCOM
Actual: City,State,Zip: SAN JOSE, CA 95128
128 ft. Region: CORTESE
 Facility County Code: 43
 Reg By: LTNKA
 Reg Id: 43-0941

O104 **CHEVRON #9-9478**
South **454 S BASCOM AVE**
1/4-1/2 **SAN JOSE, CA 95128**
0.458 mi.
2418 ft. **Site 2 of 2 in cluster O**

LUST **S103881198**
HIST LUST **N/A**
Cortese
CERS

Relative: LUST REG 2:
Higher Region: 2
 Facility Id: Not reported
Actual: Facility Status: Case Closed
129 ft. Case Number: 07S1W13M01f
 How Discovered: Not reported
 Leak Cause: Not reported
 Leak Source: Not reported
 Date Leak Confirmed: Not reported
 Oversight Program: LUST
 Prelim. Site Assesment Wokplan Submitted: Not reported
 Preliminary Site Assesment Began: Not reported
 Pollution Characterization Began: Not reported
 Pollution Remediation Plan Submitted: Not reported
 Date Remediation Action Underway: Not reported
 Date Post Remedial Action Monitoring Began: Not reported

LUST SANTA CLARA:
Name: CHEVRON #9-9478
Address: 454 S BASCOM AVE
City,State,Zip: SAN JOSE, CA
Region: SANTA CLARA
SCVWD ID: 07S1W13M01F
Date Closed: 12/08/1993
EDR Link ID: 07S1W13M01F

LUST:
Name: CHEVRON #9-9478
Address: 454 S BASCOM AVE
City,State,Zip: SAN JOSE, CA 95128
Lead Agency: SANTA CLARA COUNTY LOP
Case Type: LUST Cleanup Site
Geo Track: http://geotracker.waterboards.ca.gov/profile_report.asp?global_id=T0608536106
Global Id: T0608536106
Latitude: 37.3204821987774
Longitude: -121.931499838829
Status: Completed - Case Closed
Status Date: 12/08/1993

Map ID
Direction
Distance
Elevation

MAP FINDINGS

Site

Database(s)

EDR ID Number
EPA ID Number

CHEVRON #9-9478 (Continued)

S103881198

Case Worker: UST
RB Case Number: Not reported
Local Agency: SANTA CLARA COUNTY LOP
File Location: All Files are on GeoTracker or in the Local Agency Database
Local Case Number: Not reported
Potential Media Affect: Soil
Potential Contaminants of Concern: Not reported
Site History: Not reported

LUST:

Global Id: T0608536106
Contact Type: Regional Board Caseworker
Contact Name: Regional Water Board
Organization Name: SAN FRANCISCO BAY RWQCB (REGION 2)
Address: 1515 CLAY ST SUITE 1400
City: OAKLAND
Email: Not reported
Phone Number: Not reported

Global Id: T0608536106
Contact Type: Local Agency Caseworker
Contact Name: UST CASE WORKER
Organization Name: SANTA CLARA COUNTY LOP
Address: 1555 Berger Drive, Suite 300
City: SAN JOSE
Email: Not reported
Phone Number: 4089183400

LUST:

Global Id: T0608536106
Action Type: Other
Date: 01/01/1991
Action: Leak Reported

Global Id: T0608536106
Action Type: ENFORCEMENT
Date: 12/08/1993
Action: Closure/No Further Action Letter

Global Id: T0608536106
Action Type: RESPONSE
Date: 03/12/1992
Action: Other Report / Document

LUST:

Global Id: T0608536106
Status: Open - Case Begin Date
Status Date: 01/01/1991

Global Id: T0608536106
Status: Completed - Case Closed
Status Date: 12/08/1993

HIST LUST SANTA CLARA:

Name: Chevron #9-9478

Map ID
Direction
Distance
Elevation

MAP FINDINGS

Site

Database(s)

EDR ID Number
EPA ID Number

CHEVRON #9-9478 (Continued)

S103881198

Address: 454 S Bascom Ave
City: San Jose
Region: SANTA CLARA
Region Code: 2
SCVWD ID: 07S1W13M01
Oversite Agency: SCVWD
Date Listed: 1992-11-12 00:00:00
Closed Date: 1993-12-08 00:00:00

CORTESE:

Name: CHEVRON #9-9478
Address: 454 S BASCOM AVE
City,State,Zip: SAN JOSE, CA 95128
Region: CORTESE
Envirostor Id: Not reported
Global ID: T0608536106
Site/Facility Type: LUST CLEANUP SITE
Cleanup Status: COMPLETED - CASE CLOSED
Status Date: Not reported
Site Code: Not reported
Latitude: Not reported
Longitude: Not reported
Owner: Not reported
Enf Type: Not reported
Swat R: Not reported
Flag: active
Order No: Not reported
Waste Discharge System No: Not reported
Effective Date: Not reported
Region 2: Not reported
WID Id: Not reported
Solid Waste Id No: Not reported
Waste Management Uit Name: Not reported
File Name: Active Open

CERS:

Name: CHEVRON #9-9478
Address: 454 S BASCOM AVE
City,State,Zip: SAN JOSE, CA 95128
Site ID: 194425
CERS ID: T0608536106
CERS Description: Leaking Underground Storage Tank Cleanup Site

Affiliation:

Affiliation Type Desc: Regional Board Caseworker
Entity Name: Regional Water Board - SAN FRANCISCO BAY RWQCB (REGION 2)
Entity Title: Not reported
Affiliation Address: 1515 CLAY ST SUITE 1400
Affiliation City: OAKLAND
Affiliation State: CA
Affiliation Country: Not reported
Affiliation Zip: Not reported
Affiliation Phone: Not reported

Affiliation Type Desc: Local Agency Caseworker
Entity Name: UST CASE WORKER - SANTA CLARA COUNTY LOP
Entity Title: Not reported

Map ID
Direction
Distance
Elevation

MAP FINDINGS

Site

Database(s)

EDR ID Number
EPA ID Number

CHEVRON #9-9478 (Continued)

S103881198

Affiliation Address: 1555 Berger Drive, Suite 300
Affiliation City: SAN JOSE
Affiliation State: CA
Affiliation Country: Not reported
Affiliation Zip: Not reported
Affiliation Phone: 4089183400

105
SW
1/2-1
0.844 mi.
4456 ft.

485 SOUTH MONROE
485 SOUTH MONROE STREET
SAN JOSE, CA 95128

ENVIROSTOR **S111022966**
VCP **N/A**
CIWQS

Relative:
Higher
Actual:
142 ft.

ENVIROSTOR:
Name: 485 SOUTH MONROE
Address: 485 SOUTH MONROE STREET
City,State,Zip: SAN JOSE, CA 95128
Facility ID: 60001465
Status: Certified
Status Date: 11/02/2012
Site Code: 201909
Site Type: Voluntary Cleanup
Site Type Detailed: Voluntary Cleanup
Acres: 8.21
NPL: NO
Regulatory Agencies: SMBRP
Lead Agency: SMBRP
Program Manager: Jovanne Villamater
Supervisor: Mark Piros
Division Branch: Cleanup Berkeley
Assembly: 28
Senate: 15
Special Program: Voluntary Cleanup Program
Restricted Use: NO
Site Mgmt Req: NONE SPECIFIED
Funding: Responsible Party
Latitude: 37.31985
Longitude: -121.9432
APN: NONE SPECIFIED
Past Use: AGRICULTURAL - ORCHARD
Potential COC: Arsenic DDE
Confirmed COC: Arsenic DDE
Potential Description: SOIL
Alias Name: 201909
Alias Type: Project Code (Site Code)
Alias Name: 60001465
Alias Type: Envirostor ID Number

Completed Info:

Completed Area Name: PROJECT WIDE
Completed Sub Area Name: Not reported
Completed Document Type: Application
Completed Date: 04/06/2011
Comments: DTSC was identified as the lead agency to oversee cleanup of the site.
Not reported

Completed Area Name: PROJECT WIDE

MAP FINDINGS

Site

Database(s)

485 SOUTH MONROE (Continued)

S111022966

Completed Sub Area Name: Not reported
 Completed Document Type: *Correspondence - Received
 Completed Date: 03/03/2011
 Comments: The letter outlines the proposed approach for cleanup of the site.

Completed Area Name: PROJECT WIDE
 Completed Sub Area Name: Not reported
 Completed Document Type: Community Profile
 Completed Date: 12/07/2011
 Comments: Final Community Profile approved by DTSC Public Participation Specialist.

Completed Area Name: PROJECT WIDE
 Completed Sub Area Name: Not reported
 Completed Document Type: Removal Action Workplan
 Completed Date: 02/07/2012
 Comments: DTSC approved the Final Removal Action Workplan (RAW) on February 7, 2012: no comments received during the public comment period; thus, no changes needed to be made to the Draft RAW. The site is to be cleaned to residential cleanup levels using excavation methods.

Completed Area Name: PROJECT WIDE
 Completed Sub Area Name: Not reported
 Completed Document Type: Fact Sheets
 Completed Date: 12/05/2011
 Comments: Fact Sheet announces the public comment period for Draft Removal Action Workplan.

Completed Area Name: PROJECT WIDE
 Completed Sub Area Name: Not reported
 Completed Document Type: Public Notice
 Completed Date: 12/05/2011
 Comments: Public notice announces the public comment period for the Draft Removal Action Workplan.

Completed Area Name: PROJECT WIDE
 Completed Sub Area Name: Not reported
 Completed Document Type: Fieldwork
 Completed Date: 05/08/2012
 Comments: Excavation and off-site disposal of approximately 8,500 cubic yards of soil was completed. A Removal Action Completion Report is to be submitted to DTSC after infill of clean soil at site is completed.

Completed Area Name: PROJECT WIDE
 Completed Sub Area Name: Not reported
 Completed Document Type: Removal Action Completion Report
 Completed Date: 11/02/2012
 Comments: DTSC approved the Removal Action Completion Report. The removal action was performed at the Site per the approved Final Removal Action Workplan. Soil contaminated with elevated levels of arsenic, lead, and DDE were excavated and hauled off-site for disposal at permitted landfills.

Completed Area Name: PROJECT WIDE
 Completed Sub Area Name: Not reported
 Completed Document Type: Work Notice
 Completed Date: 02/14/2012

Map ID
Direction
Distance
Elevation

MAP FINDINGS

Site

Database(s)

EDR ID Number
EPA ID Number

485 SOUTH MONROE (Continued)

S111022966

Comments: Work Notice announcing fieldwork scheduled to begin on 02/20/2012 was mailed to community.

Completed Area Name: PROJECT WIDE
Completed Sub Area Name: Not reported
Completed Document Type: Other Report
Completed Date: 04/03/2013
Comments: DTSC concluded that fill material placed at the Lot 20 area within the larger 485 South Monroe site meets residential standards, and was suitable for use as fill at the site.

Completed Area Name: PROJECT WIDE
Completed Sub Area Name: Not reported
Completed Document Type: Standard Voluntary Agreement
Completed Date: 11/16/2011
Comments: Not reported

Completed Area Name: PROJECT WIDE
Completed Sub Area Name: Not reported
Completed Document Type: Certification
Completed Date: 11/02/2012
Comments: DTSC certified the completion of the removal action at the Site. The Site has been cleaned up to levels that allow for residential (unrestricted) land use and no further action is required.

Completed Area Name: PROJECT WIDE
Completed Sub Area Name: Not reported
Completed Document Type: CEQA - Notice of Exemption
Completed Date: 02/07/2012
Comments: CEQA Notice of Exemption signed by DTSC on 02/07/2012. To be filed with State Clearinghouse within the week.

Completed Area Name: PROJECT WIDE
Completed Sub Area Name: Not reported
Completed Document Type: Correspondence
Completed Date: 03/21/2011
Comments: DTSC letter replying to 3/3/2011 letter with proposed remedial approach.

Future Area Name: Not reported
Future Sub Area Name: Not reported
Future Document Type: Not reported
Future Due Date: Not reported
Schedule Area Name: Not reported
Schedule Sub Area Name: Not reported
Schedule Document Type: Not reported
Schedule Due Date: Not reported
Schedule Revised Date: Not reported

VCP:

Name: 485 SOUTH MONROE
Address: 485 SOUTH MONROE STREET
City,State,Zip: SAN JOSE, CA 95128
Facility ID: 60001465
Site Type: Voluntary Cleanup
Site Type Detail: Voluntary Cleanup
Site Mgmt. Req.: NONE SPECIFIED

Map ID
Direction
Distance
Elevation

MAP FINDINGS

Site

Database(s)

EDR ID Number
EPA ID Number

485 SOUTH MONROE (Continued)

S111022966

Acres: 8.21
National Priorities List: NO
Cleanup Oversight Agencies: SMBRP
Lead Agency: SMBRP
Lead Agency Description: DTSC - Site Cleanup Program
Project Manager: Jovanne Villamater
Supervisor: Mark Piros
Division Branch: Cleanup Berkeley
Site Code: 201909
Assembly: 28
Senate: 15
Special Programs Code: Voluntary Cleanup Program
Status: Certified
Status Date: 11/02/2012
Restricted Use: NO
Funding: Responsible Party
Lat/Long: 37.31985 / -121.9432
APN: NONE SPECIFIED
Past Use: AGRICULTURAL - ORCHARD
Potential COC: 30001, 30007
Confirmed COC: 30001,30007
Potential Description: SOIL
Alias Name: 201909
Alias Type: Project Code (Site Code)
Alias Name: 60001465
Alias Type: Envirostor ID Number

Completed Info:

Completed Area Name: PROJECT WIDE
Completed Sub Area Name: Not reported
Completed Document Type: Application
Completed Date: 04/06/2011
Comments: DTSC was identified as the lead agency to oversee cleanup of the site.
Not reported

Completed Area Name: PROJECT WIDE
Completed Sub Area Name: Not reported
Completed Document Type: *Correspondence - Received
Completed Date: 03/03/2011
Comments: The letter outlines the proposed approach for cleanup of the site.

Completed Area Name: PROJECT WIDE
Completed Sub Area Name: Not reported
Completed Document Type: Community Profile
Completed Date: 12/07/2011
Comments: Final Community Profile approved by DTSC Public Participation Specialist.

Completed Area Name: PROJECT WIDE
Completed Sub Area Name: Not reported
Completed Document Type: Removal Action Workplan
Completed Date: 02/07/2012
Comments: DTSC approved the Final Removal Action Workplan (RAW) on February 7, 2012: no comments received during the public comment period; thus, no changes needed to be made to the Draft RAW. The site is to be cleaned to residential cleanup levels using excavation methods.

Completed Area Name: PROJECT WIDE

Map ID
Direction
Distance
Elevation

MAP FINDINGS

Site

Database(s)

EDR ID Number
EPA ID Number

485 SOUTH MONROE (Continued)

S111022966

Completed Sub Area Name: Not reported
Completed Document Type: Fact Sheets
Completed Date: 12/05/2011
Comments: Fact Sheet announces the public comment period for Draft Removal Action Workplan.

Completed Area Name: PROJECT WIDE
Completed Sub Area Name: Not reported
Completed Document Type: Public Notice
Completed Date: 12/05/2011
Comments: Public notice announces the public comment period for the Draft Removal Action Workplan.

Completed Area Name: PROJECT WIDE
Completed Sub Area Name: Not reported
Completed Document Type: Fieldwork
Completed Date: 05/08/2012
Comments: Excavation and off-site disposal of approximately 8,500 cubic yards of soil was completed. A Removal Action Completion Report is to be submitted to DTSC after infill of clean soil at site is completed.

Completed Area Name: PROJECT WIDE
Completed Sub Area Name: Not reported
Completed Document Type: Removal Action Completion Report
Completed Date: 11/02/2012
Comments: DTSC approved the Removal Action Completion Report. The removal action was performed at the Site per the approved Final Removal Action Workplan. Soil contaminated with elevated levels of arsenic, lead, and DDE were excavated and hauled off-site for disposal at permitted landfills.

Completed Area Name: PROJECT WIDE
Completed Sub Area Name: Not reported
Completed Document Type: Work Notice
Completed Date: 02/14/2012
Comments: Work Notice announcing fieldwork scheduled to begin on 02/20/2012 was mailed to community.

Completed Area Name: PROJECT WIDE
Completed Sub Area Name: Not reported
Completed Document Type: Other Report
Completed Date: 04/03/2013
Comments: DTSC concluded that fill material placed at the Lot 20 area within the larger 485 South Monroe site meets residential standards, and was suitable for use as fill at the site.

Completed Area Name: PROJECT WIDE
Completed Sub Area Name: Not reported
Completed Document Type: Standard Voluntary Agreement
Completed Date: 11/16/2011
Comments: Not reported

Completed Area Name: PROJECT WIDE
Completed Sub Area Name: Not reported
Completed Document Type: Certification
Completed Date: 11/02/2012
Comments: DTSC certified the completion of the removal action at the Site. The

Map ID
Direction
Distance
Elevation

MAP FINDINGS

Site

Database(s)

EDR ID Number
EPA ID Number

485 SOUTH MONROE (Continued)

S111022966

Site has been cleaned up to levels that allow for residential (unrestricted) land use and no further action is required.

Completed Area Name: PROJECT WIDE
Completed Sub Area Name: Not reported
Completed Document Type: CEQA - Notice of Exemption
Completed Date: 02/07/2012
Comments: CEQA Notice of Exemption signed by DTSC on 02/07/2012. To be filed with State Clearinghouse within the week.

Completed Area Name: PROJECT WIDE
Completed Sub Area Name: Not reported
Completed Document Type: Correspondence
Completed Date: 03/21/2011
Comments: DTSC letter replying to 3/3/2011 letter with proposed remedial approach.

Future Area Name: Not reported
Future Sub Area Name: Not reported
Future Document Type: Not reported
Future Due Date: Not reported
Schedule Area Name: Not reported
Schedule Sub Area Name: Not reported
Schedule Document Type: Not reported
Schedule Due Date: Not reported
Schedule Revised Date: Not reported

CIWQS:

Name: 485 SOUTH MONROE STREET
Address: 485 SOUTH MONROE STREET
City,State,Zip: SAN JOSE, CA 95128
Agency: KB Home South Bay Inc
Agency Address: 5000 Executive Parkway Suite 125, San Ramon, CA 94583
Place/Project Type: Construction - Residential
SIC/NAICS: Not reported
Region: 2
Program: CONSTW
Regulatory Measure Status: Terminated
Regulatory Measure Type: Storm water construction
Order Number: 2009-0009-DWQ
WDID: 2 43C362580
NPDES Number: CAS000002
Adoption Date: Not reported
Effective Date: 12/07/2011
Termination Date: 12/09/2014
Expiration/Review Date: Not reported
Design Flow: Not reported
Major/Minor: Not reported
Complexity: Not reported
TTWQ: Not reported
Enforcement Actions within 5 years: 0
Violations within 5 years: 0
Latitude: 37.3189
Longitude: -121.9449

Count: 2 records.

ORPHAN SUMMARY

City	EDR ID	Site Name	Site Address	Zip	Database(s)
SAN JOSE	1021941527	BASCOM AVENUE CHEVRON INC	12985 S BASCOM AVE	95128	EDR Hist Auto
SAN JOSE	S105512907	SAN JOSE WATER WORKS	1251 BASCOM AVE	95128	LUST, HIST LUST, Cortese

GOVERNMENT RECORDS SEARCHED / DATA CURRENCY TRACKING

To maintain currency of the following federal and state databases, EDR contacts the appropriate governmental agency on a monthly or quarterly basis, as required.

Number of Days to Update: Provides confirmation that EDR is reporting records that have been updated within 90 days from the date the government agency made the information available to the public.

STANDARD ENVIRONMENTAL RECORDS

Federal NPL site list

NPL: National Priority List

National Priorities List (Superfund). The NPL is a subset of CERCLIS and identifies over 1,200 sites for priority cleanup under the Superfund Program. NPL sites may encompass relatively large areas. As such, EDR provides polygon coverage for over 1,000 NPL site boundaries produced by EPA's Environmental Photographic Interpretation Center (EPIC) and regional EPA offices.

Date of Government Version: 10/28/2020	Source: EPA
Date Data Arrived at EDR: 11/05/2020	Telephone: N/A
Date Made Active in Reports: 11/25/2020	Last EDR Contact: 01/14/2021
Number of Days to Update: 20	Next Scheduled EDR Contact: 04/12/2021
	Data Release Frequency: Quarterly

NPL Site Boundaries

Sources:

EPA's Environmental Photographic Interpretation Center (EPIC)
Telephone: 202-564-7333

EPA Region 1
Telephone 617-918-1143

EPA Region 6
Telephone: 214-655-6659

EPA Region 3
Telephone 215-814-5418

EPA Region 7
Telephone: 913-551-7247

EPA Region 4
Telephone 404-562-8033

EPA Region 8
Telephone: 303-312-6774

EPA Region 5
Telephone 312-886-6686

EPA Region 9
Telephone: 415-947-4246

EPA Region 10
Telephone 206-553-8665

Proposed NPL: Proposed National Priority List Sites

A site that has been proposed for listing on the National Priorities List through the issuance of a proposed rule in the Federal Register. EPA then accepts public comments on the site, responds to the comments, and places on the NPL those sites that continue to meet the requirements for listing.

Date of Government Version: 10/28/2020	Source: EPA
Date Data Arrived at EDR: 11/05/2020	Telephone: N/A
Date Made Active in Reports: 11/25/2020	Last EDR Contact: 01/14/2021
Number of Days to Update: 20	Next Scheduled EDR Contact: 04/12/2021
	Data Release Frequency: Quarterly

NPL LIENS: Federal Superfund Liens

Federal Superfund Liens. Under the authority granted the USEPA by CERCLA of 1980, the USEPA has the authority to file liens against real property in order to recover remedial action expenditures or when the property owner received notification of potential liability. USEPA compiles a listing of filed notices of Superfund Liens.

GOVERNMENT RECORDS SEARCHED / DATA CURRENCY TRACKING

Date of Government Version: 10/15/1991
Date Data Arrived at EDR: 02/02/1994
Date Made Active in Reports: 03/30/1994
Number of Days to Update: 56

Source: EPA
Telephone: 202-564-4267
Last EDR Contact: 08/15/2011
Next Scheduled EDR Contact: 11/28/2011
Data Release Frequency: No Update Planned

Federal Delisted NPL site list

Delisted NPL: National Priority List Deletions

The National Oil and Hazardous Substances Pollution Contingency Plan (NCP) establishes the criteria that the EPA uses to delete sites from the NPL. In accordance with 40 CFR 300.425.(e), sites may be deleted from the NPL where no further response is appropriate.

Date of Government Version: 10/28/2020
Date Data Arrived at EDR: 11/05/2020
Date Made Active in Reports: 11/25/2020
Number of Days to Update: 20

Source: EPA
Telephone: N/A
Last EDR Contact: 01/14/2021
Next Scheduled EDR Contact: 04/12/2021
Data Release Frequency: Quarterly

Federal CERCLIS list

FEDERAL FACILITY: Federal Facility Site Information listing

A listing of National Priority List (NPL) and Base Realignment and Closure (BRAC) sites found in the Comprehensive Environmental Response, Compensation and Liability Information System (CERCLIS) Database where EPA Federal Facilities Restoration and Reuse Office is involved in cleanup activities.

Date of Government Version: 04/03/2019
Date Data Arrived at EDR: 04/05/2019
Date Made Active in Reports: 05/14/2019
Number of Days to Update: 39

Source: Environmental Protection Agency
Telephone: 703-603-8704
Last EDR Contact: 12/23/2020
Next Scheduled EDR Contact: 04/12/2021
Data Release Frequency: Varies

SEMS: Superfund Enterprise Management System

SEMS (Superfund Enterprise Management System) tracks hazardous waste sites, potentially hazardous waste sites, and remedial activities performed in support of EPA's Superfund Program across the United States. The list was formerly known as CERCLIS, renamed to SEMS by the EPA in 2015. The list contains data on potentially hazardous waste sites that have been reported to the USEPA by states, municipalities, private companies and private persons, pursuant to Section 103 of the Comprehensive Environmental Response, Compensation, and Liability Act (CERCLA). This dataset also contains sites which are either proposed to or on the National Priorities List (NPL) and the sites which are in the screening and assessment phase for possible inclusion on the NPL.

Date of Government Version: 10/28/2020
Date Data Arrived at EDR: 11/05/2020
Date Made Active in Reports: 11/25/2020
Number of Days to Update: 20

Source: EPA
Telephone: 800-424-9346
Last EDR Contact: 01/14/2021
Next Scheduled EDR Contact: 04/26/2021
Data Release Frequency: Quarterly

Federal CERCLIS NFRAP site list

SEMS-ARCHIVE: Superfund Enterprise Management System Archive

GOVERNMENT RECORDS SEARCHED / DATA CURRENCY TRACKING

SEMS-ARCHIVE (Superfund Enterprise Management System Archive) tracks sites that have no further interest under the Federal Superfund Program based on available information. The list was formerly known as the CERCLIS-NFRAP, renamed to SEMS ARCHIVE by the EPA in 2015. EPA may perform a minimal level of assessment work at a site while it is archived if site conditions change and/or new information becomes available. Archived sites have been removed and archived from the inventory of SEMS sites. Archived status indicates that, to the best of EPA's knowledge, assessment at a site has been completed and that EPA has determined no further steps will be taken to list the site on the National Priorities List (NPL), unless information indicates this decision was not appropriate or other considerations require a recommendation for listing at a later time. The decision does not necessarily mean that there is no hazard associated with a given site; it only means that, based upon available information, the location is not judged to be potential NPL site.

Date of Government Version: 10/28/2020	Source: EPA
Date Data Arrived at EDR: 11/05/2020	Telephone: 800-424-9346
Date Made Active in Reports: 11/25/2020	Last EDR Contact: 01/14/2021
Number of Days to Update: 20	Next Scheduled EDR Contact: 04/26/2021
	Data Release Frequency: Quarterly

Federal RCRA CORRACTS facilities list

CORRACTS: Corrective Action Report

CORRACTS identifies hazardous waste handlers with RCRA corrective action activity.

Date of Government Version: 12/14/2020	Source: EPA
Date Data Arrived at EDR: 12/17/2020	Telephone: 800-424-9346
Date Made Active in Reports: 12/22/2020	Last EDR Contact: 12/17/2020
Number of Days to Update: 5	Next Scheduled EDR Contact: 04/05/2021
	Data Release Frequency: Quarterly

Federal RCRA non-CORRACTS TSD facilities list

RCRA-TSDF: RCRA - Treatment, Storage and Disposal

RCRAInfo is EPA's comprehensive information system, providing access to data supporting the Resource Conservation and Recovery Act (RCRA) of 1976 and the Hazardous and Solid Waste Amendments (HSWA) of 1984. The database includes selective information on sites which generate, transport, store, treat and/or dispose of hazardous waste as defined by the Resource Conservation and Recovery Act (RCRA). Transporters are individuals or entities that move hazardous waste from the generator offsite to a facility that can recycle, treat, store, or dispose of the waste. TSDFs treat, store, or dispose of the waste.

Date of Government Version: 12/14/2020	Source: Environmental Protection Agency
Date Data Arrived at EDR: 12/17/2020	Telephone: (415) 495-8895
Date Made Active in Reports: 12/22/2020	Last EDR Contact: 12/17/2020
Number of Days to Update: 5	Next Scheduled EDR Contact: 04/05/2021
	Data Release Frequency: Quarterly

Federal RCRA generators list

RCRA-LQG: RCRA - Large Quantity Generators

RCRAInfo is EPA's comprehensive information system, providing access to data supporting the Resource Conservation and Recovery Act (RCRA) of 1976 and the Hazardous and Solid Waste Amendments (HSWA) of 1984. The database includes selective information on sites which generate, transport, store, treat and/or dispose of hazardous waste as defined by the Resource Conservation and Recovery Act (RCRA). Large quantity generators (LQGs) generate over 1,000 kilograms (kg) of hazardous waste, or over 1 kg of acutely hazardous waste per month.

Date of Government Version: 12/14/2020	Source: Environmental Protection Agency
Date Data Arrived at EDR: 12/17/2020	Telephone: (415) 495-8895
Date Made Active in Reports: 12/22/2020	Last EDR Contact: 12/17/2020
Number of Days to Update: 5	Next Scheduled EDR Contact: 04/05/2021
	Data Release Frequency: Quarterly

GOVERNMENT RECORDS SEARCHED / DATA CURRENCY TRACKING

RCRA-SQG: RCRA - Small Quantity Generators

RCRAInfo is EPA's comprehensive information system, providing access to data supporting the Resource Conservation and Recovery Act (RCRA) of 1976 and the Hazardous and Solid Waste Amendments (HSWA) of 1984. The database includes selective information on sites which generate, transport, store, treat and/or dispose of hazardous waste as defined by the Resource Conservation and Recovery Act (RCRA). Small quantity generators (SQGs) generate between 100 kg and 1,000 kg of hazardous waste per month.

Date of Government Version: 12/14/2020	Source: Environmental Protection Agency
Date Data Arrived at EDR: 12/17/2020	Telephone: (415) 495-8895
Date Made Active in Reports: 12/22/2020	Last EDR Contact: 12/17/2020
Number of Days to Update: 5	Next Scheduled EDR Contact: 04/05/2021
	Data Release Frequency: Quarterly

RCRA-VSQG: RCRA - Very Small Quantity Generators (Formerly Conditionally Exempt Small Quantity Generators)

RCRAInfo is EPA's comprehensive information system, providing access to data supporting the Resource Conservation and Recovery Act (RCRA) of 1976 and the Hazardous and Solid Waste Amendments (HSWA) of 1984. The database includes selective information on sites which generate, transport, store, treat and/or dispose of hazardous waste as defined by the Resource Conservation and Recovery Act (RCRA). Very small quantity generators (VSQGs) generate less than 100 kg of hazardous waste, or less than 1 kg of acutely hazardous waste per month.

Date of Government Version: 12/14/2020	Source: Environmental Protection Agency
Date Data Arrived at EDR: 12/17/2020	Telephone: (415) 495-8895
Date Made Active in Reports: 12/22/2020	Last EDR Contact: 12/17/2020
Number of Days to Update: 5	Next Scheduled EDR Contact: 04/05/2021
	Data Release Frequency: Quarterly

Federal institutional controls / engineering controls registries

LUCIS: Land Use Control Information System

LUCIS contains records of land use control information pertaining to the former Navy Base Realignment and Closure properties.

Date of Government Version: 08/06/2020	Source: Department of the Navy
Date Data Arrived at EDR: 08/21/2020	Telephone: 843-820-7326
Date Made Active in Reports: 11/11/2020	Last EDR Contact: 11/05/2020
Number of Days to Update: 82	Next Scheduled EDR Contact: 02/22/2021
	Data Release Frequency: Varies

US ENG CONTROLS: Engineering Controls Sites List

A listing of sites with engineering controls in place. Engineering controls include various forms of caps, building foundations, liners, and treatment methods to create pathway elimination for regulated substances to enter environmental media or effect human health.

Date of Government Version: 10/28/2020	Source: Environmental Protection Agency
Date Data Arrived at EDR: 11/05/2020	Telephone: 703-603-0695
Date Made Active in Reports: 11/18/2020	Last EDR Contact: 11/05/2020
Number of Days to Update: 13	Next Scheduled EDR Contact: 03/08/2021
	Data Release Frequency: Varies

US INST CONTROLS: Institutional Controls Sites List

A listing of sites with institutional controls in place. Institutional controls include administrative measures, such as groundwater use restrictions, construction restrictions, property use restrictions, and post remediation care requirements intended to prevent exposure to contaminants remaining on site. Deed restrictions are generally required as part of the institutional controls.

Date of Government Version: 10/28/2020	Source: Environmental Protection Agency
Date Data Arrived at EDR: 11/05/2020	Telephone: 703-603-0695
Date Made Active in Reports: 11/18/2020	Last EDR Contact: 11/05/2020
Number of Days to Update: 13	Next Scheduled EDR Contact: 03/08/2021
	Data Release Frequency: Varies

GOVERNMENT RECORDS SEARCHED / DATA CURRENCY TRACKING

Federal ERNS list

ERNS: Emergency Response Notification System

Emergency Response Notification System. ERNS records and stores information on reported releases of oil and hazardous substances.

Date of Government Version: 12/14/2020

Date Data Arrived at EDR: 12/15/2020

Date Made Active in Reports: 12/22/2020

Number of Days to Update: 7

Source: National Response Center, United States Coast Guard

Telephone: 202-267-2180

Last EDR Contact: 12/15/2020

Next Scheduled EDR Contact: 04/05/2021

Data Release Frequency: Quarterly

State- and tribal - equivalent NPL

RESPONSE: State Response Sites

Identifies confirmed release sites where DTSC is involved in remediation, either in a lead or oversight capacity. These confirmed release sites are generally high-priority and high potential risk.

Date of Government Version: 10/26/2020

Date Data Arrived at EDR: 10/26/2020

Date Made Active in Reports: 01/13/2021

Number of Days to Update: 79

Source: Department of Toxic Substances Control

Telephone: 916-323-3400

Last EDR Contact: 10/26/2020

Next Scheduled EDR Contact: 02/08/2021

Data Release Frequency: Quarterly

State- and tribal - equivalent CERCLIS

ENVIROSTOR: EnviroStor Database

The Department of Toxic Substances Control's (DTSC's) Site Mitigation and Brownfields Reuse Program's (SMBRP's) EnviroStor database identifies sites that have known contamination or sites for which there may be reasons to investigate further. The database includes the following site types: Federal Superfund sites (National Priorities List (NPL)); State Response, including Military Facilities and State Superfund; Voluntary Cleanup; and School sites. EnviroStor provides similar information to the information that was available in CalSites, and provides additional site information, including, but not limited to, identification of formerly-contaminated properties that have been released for reuse, properties where environmental deed restrictions have been recorded to prevent inappropriate land uses, and risk characterization information that is used to assess potential impacts to public health and the environment at contaminated sites.

Date of Government Version: 10/26/2020

Date Data Arrived at EDR: 10/26/2020

Date Made Active in Reports: 01/13/2021

Number of Days to Update: 79

Source: Department of Toxic Substances Control

Telephone: 916-323-3400

Last EDR Contact: 10/26/2020

Next Scheduled EDR Contact: 02/08/2021

Data Release Frequency: Quarterly

State and tribal landfill and/or solid waste disposal site lists

SWF/LF (SWIS): Solid Waste Information System

Active, Closed and Inactive Landfills. SWF/LF records typically contain an inventory of solid waste disposal facilities or landfills. These may be active or inactive facilities or open dumps that failed to meet RCRA Section 4004 criteria for solid waste landfills or disposal sites.

Date of Government Version: 11/09/2020

Date Data Arrived at EDR: 11/10/2020

Date Made Active in Reports: 01/14/2021

Number of Days to Update: 65

Source: Department of Resources Recycling and Recovery

Telephone: 916-341-6320

Last EDR Contact: 11/10/2020

Next Scheduled EDR Contact: 02/22/2021

Data Release Frequency: Quarterly

State and tribal leaking storage tank lists

GOVERNMENT RECORDS SEARCHED / DATA CURRENCY TRACKING

LUST REG 9: Leaking Underground Storage Tank Report

Orange, Riverside, San Diego counties. For more current information, please refer to the State Water Resources Control Board's LUST database.

Date of Government Version: 03/01/2001
Date Data Arrived at EDR: 04/23/2001
Date Made Active in Reports: 05/21/2001
Number of Days to Update: 28

Source: California Regional Water Quality Control Board San Diego Region (9)
Telephone: 858-637-5595
Last EDR Contact: 09/26/2011
Next Scheduled EDR Contact: 01/09/2012
Data Release Frequency: No Update Planned

LUST REG 3: Leaking Underground Storage Tank Database

Leaking Underground Storage Tank locations. Monterey, San Benito, San Luis Obispo, Santa Barbara, Santa Cruz counties.

Date of Government Version: 05/19/2003
Date Data Arrived at EDR: 05/19/2003
Date Made Active in Reports: 06/02/2003
Number of Days to Update: 14

Source: California Regional Water Quality Control Board Central Coast Region (3)
Telephone: 805-542-4786
Last EDR Contact: 07/18/2011
Next Scheduled EDR Contact: 10/31/2011
Data Release Frequency: No Update Planned

LUST REG 6V: Leaking Underground Storage Tank Case Listing

Leaking Underground Storage Tank locations. Inyo, Kern, Los Angeles, Mono, San Bernardino counties.

Date of Government Version: 06/07/2005
Date Data Arrived at EDR: 06/07/2005
Date Made Active in Reports: 06/29/2005
Number of Days to Update: 22

Source: California Regional Water Quality Control Board Victorville Branch Office (6)
Telephone: 760-241-7365
Last EDR Contact: 09/12/2011
Next Scheduled EDR Contact: 12/26/2011
Data Release Frequency: No Update Planned

LUST REG 1: Active Toxic Site Investigation

Del Norte, Humboldt, Lake, Mendocino, Modoc, Siskiyou, Sonoma, Trinity counties. For more current information, please refer to the State Water Resources Control Board's LUST database.

Date of Government Version: 02/01/2001
Date Data Arrived at EDR: 02/28/2001
Date Made Active in Reports: 03/29/2001
Number of Days to Update: 29

Source: California Regional Water Quality Control Board North Coast (1)
Telephone: 707-570-3769
Last EDR Contact: 08/01/2011
Next Scheduled EDR Contact: 11/14/2011
Data Release Frequency: No Update Planned

LUST REG 2: Fuel Leak List

Leaking Underground Storage Tank locations. Alameda, Contra Costa, Marin, Napa, San Francisco, San Mateo, Santa Clara, Solano, Sonoma counties.

Date of Government Version: 09/30/2004
Date Data Arrived at EDR: 10/20/2004
Date Made Active in Reports: 11/19/2004
Number of Days to Update: 30

Source: California Regional Water Quality Control Board San Francisco Bay Region (2)
Telephone: 510-622-2433
Last EDR Contact: 09/19/2011
Next Scheduled EDR Contact: 01/02/2012
Data Release Frequency: No Update Planned

LUST REG 8: Leaking Underground Storage Tanks

California Regional Water Quality Control Board Santa Ana Region (8). For more current information, please refer to the State Water Resources Control Board's LUST database.

Date of Government Version: 02/14/2005
Date Data Arrived at EDR: 02/15/2005
Date Made Active in Reports: 03/28/2005
Number of Days to Update: 41

Source: California Regional Water Quality Control Board Santa Ana Region (8)
Telephone: 909-782-4496
Last EDR Contact: 08/15/2011
Next Scheduled EDR Contact: 11/28/2011
Data Release Frequency: No Update Planned

LUST: Leaking Underground Fuel Tank Report (GEOTRACKER)

Leaking Underground Storage Tank (LUST) Sites included in GeoTracker. GeoTracker is the Water Boards data management system for sites that impact, or have the potential to impact, water quality in California, with emphasis on groundwater.

GOVERNMENT RECORDS SEARCHED / DATA CURRENCY TRACKING

Date of Government Version: 09/08/2020
Date Data Arrived at EDR: 09/08/2020
Date Made Active in Reports: 11/30/2020
Number of Days to Update: 83

Source: State Water Resources Control Board
Telephone: see region list
Last EDR Contact: 12/04/2020
Next Scheduled EDR Contact: 03/22/2021
Data Release Frequency: Quarterly

LUST REG 4: Underground Storage Tank Leak List

Los Angeles, Ventura counties. For more current information, please refer to the State Water Resources Control Board's LUST database.

Date of Government Version: 09/07/2004
Date Data Arrived at EDR: 09/07/2004
Date Made Active in Reports: 10/12/2004
Number of Days to Update: 35

Source: California Regional Water Quality Control Board Los Angeles Region (4)
Telephone: 213-576-6710
Last EDR Contact: 09/06/2011
Next Scheduled EDR Contact: 12/19/2011
Data Release Frequency: No Update Planned

LUST REG 5: Leaking Underground Storage Tank Database

Leaking Underground Storage Tank locations. Alameda, Alpine, Amador, Butte, Colusa, Contra Costa, Calveras, El Dorado, Fresno, Glenn, Kern, Kings, Lake, Lassen, Madera, Mariposa, Merced, Modoc, Napa, Nevada, Placer, Plumas, Sacramento, San Joaquin, Shasta, Solano, Stanislaus, Sutter, Tehama, Tulare, Tuolumne, Yolo, Yuba counties.

Date of Government Version: 07/01/2008
Date Data Arrived at EDR: 07/22/2008
Date Made Active in Reports: 07/31/2008
Number of Days to Update: 9

Source: California Regional Water Quality Control Board Central Valley Region (5)
Telephone: 916-464-4834
Last EDR Contact: 07/01/2011
Next Scheduled EDR Contact: 10/17/2011
Data Release Frequency: No Update Planned

LUST REG 7: Leaking Underground Storage Tank Case Listing

Leaking Underground Storage Tank locations. Imperial, Riverside, San Diego, Santa Barbara counties.

Date of Government Version: 02/26/2004
Date Data Arrived at EDR: 02/26/2004
Date Made Active in Reports: 03/24/2004
Number of Days to Update: 27

Source: California Regional Water Quality Control Board Colorado River Basin Region (7)
Telephone: 760-776-8943
Last EDR Contact: 08/01/2011
Next Scheduled EDR Contact: 11/14/2011
Data Release Frequency: No Update Planned

LUST REG 6L: Leaking Underground Storage Tank Case Listing

For more current information, please refer to the State Water Resources Control Board's LUST database.

Date of Government Version: 09/09/2003
Date Data Arrived at EDR: 09/10/2003
Date Made Active in Reports: 10/07/2003
Number of Days to Update: 27

Source: California Regional Water Quality Control Board Lahontan Region (6)
Telephone: 530-542-5572
Last EDR Contact: 09/12/2011
Next Scheduled EDR Contact: 12/26/2011
Data Release Frequency: No Update Planned

INDIAN LUST R10: Leaking Underground Storage Tanks on Indian Land

LUSTs on Indian land in Alaska, Idaho, Oregon and Washington.

Date of Government Version: 04/14/2020
Date Data Arrived at EDR: 05/20/2020
Date Made Active in Reports: 08/12/2020
Number of Days to Update: 84

Source: EPA Region 10
Telephone: 206-553-2857
Last EDR Contact: 12/16/2020
Next Scheduled EDR Contact: 02/01/2021
Data Release Frequency: Varies

INDIAN LUST R1: Leaking Underground Storage Tanks on Indian Land

A listing of leaking underground storage tank locations on Indian Land.

Date of Government Version: 04/29/2020
Date Data Arrived at EDR: 05/20/2020
Date Made Active in Reports: 08/12/2020
Number of Days to Update: 84

Source: EPA Region 1
Telephone: 617-918-1313
Last EDR Contact: 12/16/2020
Next Scheduled EDR Contact: 02/01/2021
Data Release Frequency: Varies

GOVERNMENT RECORDS SEARCHED / DATA CURRENCY TRACKING

INDIAN LUST R5: Leaking Underground Storage Tanks on Indian Land

Leaking underground storage tanks located on Indian Land in Michigan, Minnesota and Wisconsin.

Date of Government Version: 04/14/2020	Source: EPA, Region 5
Date Data Arrived at EDR: 05/20/2020	Telephone: 312-886-7439
Date Made Active in Reports: 08/12/2020	Last EDR Contact: 12/16/2020
Number of Days to Update: 84	Next Scheduled EDR Contact: 02/01/2021
	Data Release Frequency: Varies

INDIAN LUST R4: Leaking Underground Storage Tanks on Indian Land

LUSTs on Indian land in Florida, Mississippi and North Carolina.

Date of Government Version: 04/14/2020	Source: EPA Region 4
Date Data Arrived at EDR: 05/26/2020	Telephone: 404-562-8677
Date Made Active in Reports: 08/12/2020	Last EDR Contact: 12/16/2020
Number of Days to Update: 78	Next Scheduled EDR Contact: 02/01/2021
	Data Release Frequency: Varies

INDIAN LUST R9: Leaking Underground Storage Tanks on Indian Land

LUSTs on Indian land in Arizona, California, New Mexico and Nevada

Date of Government Version: 04/08/2020	Source: Environmental Protection Agency
Date Data Arrived at EDR: 05/20/2020	Telephone: 415-972-3372
Date Made Active in Reports: 08/12/2020	Last EDR Contact: 12/16/2020
Number of Days to Update: 84	Next Scheduled EDR Contact: 02/01/2021
	Data Release Frequency: Varies

INDIAN LUST R8: Leaking Underground Storage Tanks on Indian Land

LUSTs on Indian land in Colorado, Montana, North Dakota, South Dakota, Utah and Wyoming.

Date of Government Version: 04/14/2020	Source: EPA Region 8
Date Data Arrived at EDR: 05/20/2020	Telephone: 303-312-6271
Date Made Active in Reports: 08/12/2020	Last EDR Contact: 12/16/2020
Number of Days to Update: 84	Next Scheduled EDR Contact: 02/01/2021
	Data Release Frequency: Varies

INDIAN LUST R7: Leaking Underground Storage Tanks on Indian Land

LUSTs on Indian land in Iowa, Kansas, and Nebraska

Date of Government Version: 04/15/2020	Source: EPA Region 7
Date Data Arrived at EDR: 05/20/2020	Telephone: 913-551-7003
Date Made Active in Reports: 08/12/2020	Last EDR Contact: 12/16/2020
Number of Days to Update: 84	Next Scheduled EDR Contact: 02/01/2021
	Data Release Frequency: Varies

INDIAN LUST R6: Leaking Underground Storage Tanks on Indian Land

LUSTs on Indian land in New Mexico and Oklahoma.

Date of Government Version: 04/08/2020	Source: EPA Region 6
Date Data Arrived at EDR: 05/20/2020	Telephone: 214-665-6597
Date Made Active in Reports: 08/12/2020	Last EDR Contact: 12/16/2020
Number of Days to Update: 84	Next Scheduled EDR Contact: 02/01/2021
	Data Release Frequency: Varies

CPS-SLIC: Statewide SLIC Cases (GEOTRACKER)

Cleanup Program Sites (CPS; also known as Site Cleanups [SC] and formerly known as Spills, Leaks, Investigations, and Cleanups [SLIC] sites) included in GeoTracker. GeoTracker is the Water Boards data management system for sites that impact, or have the potential to impact, water quality in California, with emphasis on groundwater.

Date of Government Version: 09/08/2020	Source: State Water Resources Control Board
Date Data Arrived at EDR: 09/08/2020	Telephone: 866-480-1028
Date Made Active in Reports: 11/30/2020	Last EDR Contact: 12/04/2020
Number of Days to Update: 83	Next Scheduled EDR Contact: 03/22/2021
	Data Release Frequency: Varies

GOVERNMENT RECORDS SEARCHED / DATA CURRENCY TRACKING

SLIC REG 1: Active Toxic Site Investigations

The SLIC (Spills, Leaks, Investigations and Cleanup) program is designed to protect and restore water quality from spills, leaks, and similar discharges.

Date of Government Version: 04/03/2003
Date Data Arrived at EDR: 04/07/2003
Date Made Active in Reports: 04/25/2003
Number of Days to Update: 18

Source: California Regional Water Quality Control Board, North Coast Region (1)
Telephone: 707-576-2220
Last EDR Contact: 08/01/2011
Next Scheduled EDR Contact: 11/14/2011
Data Release Frequency: No Update Planned

SLIC REG 2: Spills, Leaks, Investigation & Cleanup Cost Recovery Listing

The SLIC (Spills, Leaks, Investigations and Cleanup) program is designed to protect and restore water quality from spills, leaks, and similar discharges.

Date of Government Version: 09/30/2004
Date Data Arrived at EDR: 10/20/2004
Date Made Active in Reports: 11/19/2004
Number of Days to Update: 30

Source: Regional Water Quality Control Board San Francisco Bay Region (2)
Telephone: 510-286-0457
Last EDR Contact: 09/19/2011
Next Scheduled EDR Contact: 01/02/2012
Data Release Frequency: No Update Planned

SLIC REG 3: Spills, Leaks, Investigation & Cleanup Cost Recovery Listing

The SLIC (Spills, Leaks, Investigations and Cleanup) program is designed to protect and restore water quality from spills, leaks, and similar discharges.

Date of Government Version: 05/18/2006
Date Data Arrived at EDR: 05/18/2006
Date Made Active in Reports: 06/15/2006
Number of Days to Update: 28

Source: California Regional Water Quality Control Board Central Coast Region (3)
Telephone: 805-549-3147
Last EDR Contact: 07/18/2011
Next Scheduled EDR Contact: 10/31/2011
Data Release Frequency: No Update Planned

SLIC REG 4: Spills, Leaks, Investigation & Cleanup Cost Recovery Listing

The SLIC (Spills, Leaks, Investigations and Cleanup) program is designed to protect and restore water quality from spills, leaks, and similar discharges.

Date of Government Version: 11/17/2004
Date Data Arrived at EDR: 11/18/2004
Date Made Active in Reports: 01/04/2005
Number of Days to Update: 47

Source: Region Water Quality Control Board Los Angeles Region (4)
Telephone: 213-576-6600
Last EDR Contact: 07/01/2011
Next Scheduled EDR Contact: 10/17/2011
Data Release Frequency: No Update Planned

SLIC REG 5: Spills, Leaks, Investigation & Cleanup Cost Recovery Listing

The SLIC (Spills, Leaks, Investigations and Cleanup) program is designed to protect and restore water quality from spills, leaks, and similar discharges.

Date of Government Version: 04/01/2005
Date Data Arrived at EDR: 04/05/2005
Date Made Active in Reports: 04/21/2005
Number of Days to Update: 16

Source: Regional Water Quality Control Board Central Valley Region (5)
Telephone: 916-464-3291
Last EDR Contact: 09/12/2011
Next Scheduled EDR Contact: 12/26/2011
Data Release Frequency: No Update Planned

SLIC REG 6V: Spills, Leaks, Investigation & Cleanup Cost Recovery Listing

The SLIC (Spills, Leaks, Investigations and Cleanup) program is designed to protect and restore water quality from spills, leaks, and similar discharges.

Date of Government Version: 05/24/2005
Date Data Arrived at EDR: 05/25/2005
Date Made Active in Reports: 06/16/2005
Number of Days to Update: 22

Source: Regional Water Quality Control Board, Victorville Branch
Telephone: 619-241-6583
Last EDR Contact: 08/15/2011
Next Scheduled EDR Contact: 11/28/2011
Data Release Frequency: No Update Planned

GOVERNMENT RECORDS SEARCHED / DATA CURRENCY TRACKING

SLIC REG 6L: SLIC Sites

The SLIC (Spills, Leaks, Investigations and Cleanup) program is designed to protect and restore water quality from spills, leaks, and similar discharges.

Date of Government Version: 09/07/2004
Date Data Arrived at EDR: 09/07/2004
Date Made Active in Reports: 10/12/2004
Number of Days to Update: 35

Source: California Regional Water Quality Control Board, Lahontan Region
Telephone: 530-542-5574
Last EDR Contact: 08/15/2011
Next Scheduled EDR Contact: 11/28/2011
Data Release Frequency: No Update Planned

SLIC REG 7: SLIC List

The SLIC (Spills, Leaks, Investigations and Cleanup) program is designed to protect and restore water quality from spills, leaks, and similar discharges.

Date of Government Version: 11/24/2004
Date Data Arrived at EDR: 11/29/2004
Date Made Active in Reports: 01/04/2005
Number of Days to Update: 36

Source: California Regional Quality Control Board, Colorado River Basin Region
Telephone: 760-346-7491
Last EDR Contact: 08/01/2011
Next Scheduled EDR Contact: 11/14/2011
Data Release Frequency: No Update Planned

SLIC REG 8: Spills, Leaks, Investigation & Cleanup Cost Recovery Listing

The SLIC (Spills, Leaks, Investigations and Cleanup) program is designed to protect and restore water quality from spills, leaks, and similar discharges.

Date of Government Version: 04/03/2008
Date Data Arrived at EDR: 04/03/2008
Date Made Active in Reports: 04/14/2008
Number of Days to Update: 11

Source: California Region Water Quality Control Board Santa Ana Region (8)
Telephone: 951-782-3298
Last EDR Contact: 09/12/2011
Next Scheduled EDR Contact: 12/26/2011
Data Release Frequency: No Update Planned

SLIC REG 9: Spills, Leaks, Investigation & Cleanup Cost Recovery Listing

The SLIC (Spills, Leaks, Investigations and Cleanup) program is designed to protect and restore water quality from spills, leaks, and similar discharges.

Date of Government Version: 09/10/2007
Date Data Arrived at EDR: 09/11/2007
Date Made Active in Reports: 09/28/2007
Number of Days to Update: 17

Source: California Regional Water Quality Control Board San Diego Region (9)
Telephone: 858-467-2980
Last EDR Contact: 08/08/2011
Next Scheduled EDR Contact: 11/21/2011
Data Release Frequency: No Update Planned

State and tribal registered storage tank lists

FEMA UST: Underground Storage Tank Listing

A listing of all FEMA owned underground storage tanks.

Date of Government Version: 07/21/2020
Date Data Arrived at EDR: 09/03/2020
Date Made Active in Reports: 11/25/2020
Number of Days to Update: 83

Source: FEMA
Telephone: 202-646-5797
Last EDR Contact: 01/04/2021
Next Scheduled EDR Contact: 04/19/2021
Data Release Frequency: Varies

UST CLOSURE: Proposed Closure of Underground Storage Tank (UST) Cases

UST cases that are being considered for closure by either the State Water Resources Control Board or the Executive Director have been posted for a 60-day public comment period. UST Case Closures being proposed for consideration by the State Water Resources Control Board. These are primarily UST cases that meet closure criteria under the decisional framework in State Water Board Resolution No. 92-49 and other Board orders. UST Case Closures proposed for consideration by the Executive Director pursuant to State Water Board Resolution No. 2012-0061. These are cases that meet the criteria of the Low-Threat UST Case Closure Policy. UST Case Closure Review Denials and Approved Orders.

GOVERNMENT RECORDS SEARCHED / DATA CURRENCY TRACKING

Date of Government Version: 09/03/2020
Date Data Arrived at EDR: 09/08/2020
Date Made Active in Reports: 12/03/2020
Number of Days to Update: 86

Source: State Water Resources Control Board
Telephone: 916-327-7844
Last EDR Contact: 12/08/2020
Next Scheduled EDR Contact: 03/22/2021
Data Release Frequency: Varies

MILITARY UST SITES: Military UST Sites (GEOTRACKER)

Military ust sites

Date of Government Version: 09/08/2020
Date Data Arrived at EDR: 09/08/2020
Date Made Active in Reports: 11/30/2020
Number of Days to Update: 83

Source: State Water Resources Control Board
Telephone: 866-480-1028
Last EDR Contact: 12/04/2020
Next Scheduled EDR Contact: 03/22/2021
Data Release Frequency: Varies

UST: Active UST Facilities

Active UST facilities gathered from the local regulatory agencies

Date of Government Version: 09/08/2020
Date Data Arrived at EDR: 09/08/2020
Date Made Active in Reports: 11/30/2020
Number of Days to Update: 83

Source: SWRCB
Telephone: 916-341-5851
Last EDR Contact: 12/04/2020
Next Scheduled EDR Contact: 03/22/2021
Data Release Frequency: Semi-Annually

AST: Aboveground Petroleum Storage Tank Facilities

A listing of aboveground storage tank petroleum storage tank locations.

Date of Government Version: 07/06/2016
Date Data Arrived at EDR: 07/12/2016
Date Made Active in Reports: 09/19/2016
Number of Days to Update: 69

Source: California Environmental Protection Agency
Telephone: 916-327-5092
Last EDR Contact: 12/09/2020
Next Scheduled EDR Contact: 03/29/2021
Data Release Frequency: Varies

INDIAN UST R7: Underground Storage Tanks on Indian Land

The Indian Underground Storage Tank (UST) database provides information about underground storage tanks on Indian land in EPA Region 7 (Iowa, Kansas, Missouri, Nebraska, and 9 Tribal Nations).

Date of Government Version: 04/03/2020
Date Data Arrived at EDR: 05/20/2020
Date Made Active in Reports: 08/12/2020
Number of Days to Update: 84

Source: EPA Region 7
Telephone: 913-551-7003
Last EDR Contact: 12/16/2020
Next Scheduled EDR Contact: 02/01/2021
Data Release Frequency: Varies

INDIAN UST R9: Underground Storage Tanks on Indian Land

The Indian Underground Storage Tank (UST) database provides information about underground storage tanks on Indian land in EPA Region 9 (Arizona, California, Hawaii, Nevada, the Pacific Islands, and Tribal Nations).

Date of Government Version: 04/08/2020
Date Data Arrived at EDR: 05/20/2020
Date Made Active in Reports: 08/12/2020
Number of Days to Update: 84

Source: EPA Region 9
Telephone: 415-972-3368
Last EDR Contact: 12/16/2020
Next Scheduled EDR Contact: 02/01/2021
Data Release Frequency: Varies

INDIAN UST R10: Underground Storage Tanks on Indian Land

The Indian Underground Storage Tank (UST) database provides information about underground storage tanks on Indian land in EPA Region 10 (Alaska, Idaho, Oregon, Washington, and Tribal Nations).

Date of Government Version: 04/14/2020
Date Data Arrived at EDR: 05/20/2020
Date Made Active in Reports: 08/12/2020
Number of Days to Update: 84

Source: EPA Region 10
Telephone: 206-553-2857
Last EDR Contact: 12/15/2020
Next Scheduled EDR Contact: 02/01/2021
Data Release Frequency: Varies

GOVERNMENT RECORDS SEARCHED / DATA CURRENCY TRACKING

INDIAN UST R1: Underground Storage Tanks on Indian Land

The Indian Underground Storage Tank (UST) database provides information about underground storage tanks on Indian land in EPA Region 1 (Connecticut, Maine, Massachusetts, New Hampshire, Rhode Island, Vermont and ten Tribal Nations).

Date of Government Version: 04/29/2020	Source: EPA, Region 1
Date Data Arrived at EDR: 05/20/2020	Telephone: 617-918-1313
Date Made Active in Reports: 08/12/2020	Last EDR Contact: 11/16/2020
Number of Days to Update: 84	Next Scheduled EDR Contact: 02/01/2021
	Data Release Frequency: Varies

INDIAN UST R8: Underground Storage Tanks on Indian Land

The Indian Underground Storage Tank (UST) database provides information about underground storage tanks on Indian land in EPA Region 8 (Colorado, Montana, North Dakota, South Dakota, Utah, Wyoming and 27 Tribal Nations).

Date of Government Version: 04/14/2020	Source: EPA Region 8
Date Data Arrived at EDR: 05/20/2020	Telephone: 303-312-6137
Date Made Active in Reports: 08/13/2020	Last EDR Contact: 12/16/2020
Number of Days to Update: 85	Next Scheduled EDR Contact: 02/01/2021
	Data Release Frequency: Varies

INDIAN UST R4: Underground Storage Tanks on Indian Land

The Indian Underground Storage Tank (UST) database provides information about underground storage tanks on Indian land in EPA Region 4 (Alabama, Florida, Georgia, Kentucky, Mississippi, North Carolina, South Carolina, Tennessee and Tribal Nations)

Date of Government Version: 04/14/2020	Source: EPA Region 4
Date Data Arrived at EDR: 05/26/2020	Telephone: 404-562-9424
Date Made Active in Reports: 08/12/2020	Last EDR Contact: 12/16/2020
Number of Days to Update: 78	Next Scheduled EDR Contact: 02/01/2021
	Data Release Frequency: Varies

INDIAN UST R6: Underground Storage Tanks on Indian Land

The Indian Underground Storage Tank (UST) database provides information about underground storage tanks on Indian land in EPA Region 6 (Louisiana, Arkansas, Oklahoma, New Mexico, Texas and 65 Tribes).

Date of Government Version: 04/08/2020	Source: EPA Region 6
Date Data Arrived at EDR: 05/20/2020	Telephone: 214-665-7591
Date Made Active in Reports: 08/12/2020	Last EDR Contact: 12/16/2020
Number of Days to Update: 84	Next Scheduled EDR Contact: 02/01/2021
	Data Release Frequency: Varies

INDIAN UST R5: Underground Storage Tanks on Indian Land

The Indian Underground Storage Tank (UST) database provides information about underground storage tanks on Indian land in EPA Region 5 (Michigan, Minnesota and Wisconsin and Tribal Nations).

Date of Government Version: 04/14/2020	Source: EPA Region 5
Date Data Arrived at EDR: 05/20/2020	Telephone: 312-886-6136
Date Made Active in Reports: 08/12/2020	Last EDR Contact: 12/16/2020
Number of Days to Update: 84	Next Scheduled EDR Contact: 02/01/2021
	Data Release Frequency: Varies

State and tribal voluntary cleanup sites

INDIAN VCP R1: Voluntary Cleanup Priority Listing

A listing of voluntary cleanup priority sites located on Indian Land located in Region 1.

Date of Government Version: 07/27/2015	Source: EPA, Region 1
Date Data Arrived at EDR: 09/29/2015	Telephone: 617-918-1102
Date Made Active in Reports: 02/18/2016	Last EDR Contact: 12/15/2020
Number of Days to Update: 142	Next Scheduled EDR Contact: 04/05/2021
	Data Release Frequency: Varies

GOVERNMENT RECORDS SEARCHED / DATA CURRENCY TRACKING

INDIAN VCP R7: Voluntary Cleanup Priority Listing

A listing of voluntary cleanup priority sites located on Indian Land located in Region 7.

Date of Government Version: 03/20/2008	Source: EPA, Region 7
Date Data Arrived at EDR: 04/22/2008	Telephone: 913-551-7365
Date Made Active in Reports: 05/19/2008	Last EDR Contact: 04/20/2009
Number of Days to Update: 27	Next Scheduled EDR Contact: 07/20/2009
	Data Release Frequency: Varies

VCP: Voluntary Cleanup Program Properties

Contains low threat level properties with either confirmed or unconfirmed releases and the project proponents have request that DTSC oversee investigation and/or cleanup activities and have agreed to provide coverage for DTSC's costs.

Date of Government Version: 10/26/2020	Source: Department of Toxic Substances Control
Date Data Arrived at EDR: 10/26/2020	Telephone: 916-323-3400
Date Made Active in Reports: 01/13/2021	Last EDR Contact: 10/26/2020
Number of Days to Update: 79	Next Scheduled EDR Contact: 02/08/2021
	Data Release Frequency: Quarterly

State and tribal Brownfields sites

BROWNFIELDS: Considered Brownfields Sites Listing

A listing of sites the SWRCB considers to be Brownfields since these are sites have come to them through the MOA Process.

Date of Government Version: 09/21/2020	Source: State Water Resources Control Board
Date Data Arrived at EDR: 09/22/2020	Telephone: 916-323-7905
Date Made Active in Reports: 12/11/2020	Last EDR Contact: 12/17/2020
Number of Days to Update: 80	Next Scheduled EDR Contact: 04/05/2021
	Data Release Frequency: Quarterly

ADDITIONAL ENVIRONMENTAL RECORDS

Local Brownfield lists

US BROWNFIELDS: A Listing of Brownfields Sites

Brownfields are real property, the expansion, redevelopment, or reuse of which may be complicated by the presence or potential presence of a hazardous substance, pollutant, or contaminant. Cleaning up and reinvesting in these properties takes development pressures off of undeveloped, open land, and both improves and protects the environment. Assessment, Cleanup and Redevelopment Exchange System (ACRES) stores information reported by EPA Brownfields grant recipients on brownfields properties assessed or cleaned up with grant funding as well as information on Targeted Brownfields Assessments performed by EPA Regions. A listing of ACRES Brownfield sites is obtained from Cleanups in My Community. Cleanups in My Community provides information on Brownfields properties for which information is reported back to EPA, as well as areas served by Brownfields grant programs.

Date of Government Version: 09/14/2020	Source: Environmental Protection Agency
Date Data Arrived at EDR: 09/15/2020	Telephone: 202-566-2777
Date Made Active in Reports: 12/10/2020	Last EDR Contact: 12/11/2020
Number of Days to Update: 86	Next Scheduled EDR Contact: 03/29/2021
	Data Release Frequency: Semi-Annually

Local Lists of Landfill / Solid Waste Disposal Sites

WMUDS/SWAT: Waste Management Unit Database

Waste Management Unit Database System. WMUDS is used by the State Water Resources Control Board staff and the Regional Water Quality Control Boards for program tracking and inventory of waste management units. WMUDS is composed of the following databases: Facility Information, Scheduled Inspections Information, Waste Management Unit Information, SWAT Program Information, SWAT Report Summary Information, SWAT Report Summary Data, Chapter 15 (formerly Subchapter 15) Information, Chapter 15 Monitoring Parameters, TPCA Program Information, RCRA Program Information, Closure Information, and Interested Parties Information.

GOVERNMENT RECORDS SEARCHED / DATA CURRENCY TRACKING

Date of Government Version: 04/01/2000
Date Data Arrived at EDR: 04/10/2000
Date Made Active in Reports: 05/10/2000
Number of Days to Update: 30

Source: State Water Resources Control Board
Telephone: 916-227-4448
Last EDR Contact: 10/20/2020
Next Scheduled EDR Contact: 02/08/2021
Data Release Frequency: No Update Planned

SWRCY: Recycler Database

A listing of recycling facilities in California.

Date of Government Version: 09/08/2020
Date Data Arrived at EDR: 09/08/2020
Date Made Active in Reports: 11/30/2020
Number of Days to Update: 83

Source: Department of Conservation
Telephone: 916-323-3836
Last EDR Contact: 12/08/2020
Next Scheduled EDR Contact: 03/22/2021
Data Release Frequency: Quarterly

HAULERS: Registered Waste Tire Haulers Listing

A listing of registered waste tire haulers.

Date of Government Version: 05/28/2020
Date Data Arrived at EDR: 05/29/2020
Date Made Active in Reports: 08/12/2020
Number of Days to Update: 75

Source: Integrated Waste Management Board
Telephone: 916-341-6422
Last EDR Contact: 11/05/2020
Next Scheduled EDR Contact: 02/22/2021
Data Release Frequency: Varies

INDIAN ODI: Report on the Status of Open Dumps on Indian Lands

Location of open dumps on Indian land.

Date of Government Version: 12/31/1998
Date Data Arrived at EDR: 12/03/2007
Date Made Active in Reports: 01/24/2008
Number of Days to Update: 52

Source: Environmental Protection Agency
Telephone: 703-308-8245
Last EDR Contact: 10/20/2020
Next Scheduled EDR Contact: 02/08/2021
Data Release Frequency: Varies

ODI: Open Dump Inventory

An open dump is defined as a disposal facility that does not comply with one or more of the Part 257 or Part 258 Subtitle D Criteria.

Date of Government Version: 06/30/1985
Date Data Arrived at EDR: 08/09/2004
Date Made Active in Reports: 09/17/2004
Number of Days to Update: 39

Source: Environmental Protection Agency
Telephone: 800-424-9346
Last EDR Contact: 06/09/2004
Next Scheduled EDR Contact: N/A
Data Release Frequency: No Update Planned

DEBRIS REGION 9: Torres Martinez Reservation Illegal Dump Site Locations

A listing of illegal dump sites location on the Torres Martinez Indian Reservation located in eastern Riverside County and northern Imperial County, California.

Date of Government Version: 01/12/2009
Date Data Arrived at EDR: 05/07/2009
Date Made Active in Reports: 09/21/2009
Number of Days to Update: 137

Source: EPA, Region 9
Telephone: 415-947-4219
Last EDR Contact: 10/13/2020
Next Scheduled EDR Contact: 02/01/2021
Data Release Frequency: No Update Planned

IHS OPEN DUMPS: Open Dumps on Indian Land

A listing of all open dumps located on Indian Land in the United States.

Date of Government Version: 04/01/2014
Date Data Arrived at EDR: 08/06/2014
Date Made Active in Reports: 01/29/2015
Number of Days to Update: 176

Source: Department of Health & Human Services, Indian Health Service
Telephone: 301-443-1452
Last EDR Contact: 10/30/2020
Next Scheduled EDR Contact: 02/08/2021
Data Release Frequency: Varies

GOVERNMENT RECORDS SEARCHED / DATA CURRENCY TRACKING

Local Lists of Hazardous waste / Contaminated Sites

US HIST CDL: National Clandestine Laboratory Register

A listing of clandestine drug lab locations that have been removed from the DEAs National Clandestine Laboratory Register.

Date of Government Version: 03/18/2020	Source: Drug Enforcement Administration
Date Data Arrived at EDR: 03/19/2020	Telephone: 202-307-1000
Date Made Active in Reports: 06/09/2020	Last EDR Contact: 11/16/2020
Number of Days to Update: 82	Next Scheduled EDR Contact: 03/08/2021
	Data Release Frequency: No Update Planned

HIST CAL-SITES: Calsites Database

The Calsites database contains potential or confirmed hazardous substance release properties. In 1996, California EPA reevaluated and significantly reduced the number of sites in the Calsites database. No longer updated by the state agency. It has been replaced by ENVIROSTOR.

Date of Government Version: 08/08/2005	Source: Department of Toxic Substance Control
Date Data Arrived at EDR: 08/03/2006	Telephone: 916-323-3400
Date Made Active in Reports: 08/24/2006	Last EDR Contact: 02/23/2009
Number of Days to Update: 21	Next Scheduled EDR Contact: 05/25/2009
	Data Release Frequency: No Update Planned

SCH: School Property Evaluation Program

This category contains proposed and existing school sites that are being evaluated by DTSC for possible hazardous materials contamination. In some cases, these properties may be listed in the CalSites category depending on the level of threat to public health and safety or the environment they pose.

Date of Government Version: 10/26/2020	Source: Department of Toxic Substances Control
Date Data Arrived at EDR: 10/26/2020	Telephone: 916-323-3400
Date Made Active in Reports: 01/13/2021	Last EDR Contact: 10/26/2020
Number of Days to Update: 79	Next Scheduled EDR Contact: 02/08/2021
	Data Release Frequency: Quarterly

CDL: Clandestine Drug Labs

A listing of drug lab locations. Listing of a location in this database does not indicate that any illegal drug lab materials were or were not present there, and does not constitute a determination that the location either requires or does not require additional cleanup work.

Date of Government Version: 06/30/2019	Source: Department of Toxic Substances Control
Date Data Arrived at EDR: 05/28/2020	Telephone: 916-255-6504
Date Made Active in Reports: 08/12/2020	Last EDR Contact: 01/04/2021
Number of Days to Update: 76	Next Scheduled EDR Contact: 04/19/2021
	Data Release Frequency: Varies

CERS HAZ WASTE: CERS HAZ WASTE

List of sites in the California Environmental Protection Agency (CalEPA) Regulated Site Portal which fall under the Hazardous Chemical Management, Hazardous Waste Onsite Treatment, Household Hazardous Waste Collection, Hazardous Waste Generator, and RCRA LQ HW Generator programs.

Date of Government Version: 10/19/2020	Source: CalEPA
Date Data Arrived at EDR: 10/19/2020	Telephone: 916-323-2514
Date Made Active in Reports: 01/07/2021	Last EDR Contact: 10/19/2020
Number of Days to Update: 80	Next Scheduled EDR Contact: 02/01/2021
	Data Release Frequency: Quarterly

TOXIC PITS: Toxic Pits Cleanup Act Sites

Toxic PITS Cleanup Act Sites. TOXIC PITS identifies sites suspected of containing hazardous substances where cleanup has not yet been completed.

GOVERNMENT RECORDS SEARCHED / DATA CURRENCY TRACKING

Date of Government Version: 07/01/1995
Date Data Arrived at EDR: 08/30/1995
Date Made Active in Reports: 09/26/1995
Number of Days to Update: 27

Source: State Water Resources Control Board
Telephone: 916-227-4364
Last EDR Contact: 01/26/2009
Next Scheduled EDR Contact: 04/27/2009
Data Release Frequency: No Update Planned

US CDL: Clandestine Drug Labs

A listing of clandestine drug lab locations. The U.S. Department of Justice ("the Department") provides this web site as a public service. It contains addresses of some locations where law enforcement agencies reported they found chemicals or other items that indicated the presence of either clandestine drug laboratories or dumpsites. In most cases, the source of the entries is not the Department, and the Department has not verified the entry and does not guarantee its accuracy. Members of the public must verify the accuracy of all entries by, for example, contacting local law enforcement and local health departments.

Date of Government Version: 03/18/2020
Date Data Arrived at EDR: 03/19/2020
Date Made Active in Reports: 06/09/2020
Number of Days to Update: 82

Source: Drug Enforcement Administration
Telephone: 202-307-1000
Last EDR Contact: 11/16/2020
Next Scheduled EDR Contact: 03/08/2021
Data Release Frequency: Quarterly

PFAS: PFAS Contamination Site Location Listing

A listing of PFAS contaminated sites included in the GeoTracker database.

Date of Government Version: 09/08/2020
Date Data Arrived at EDR: 09/08/2020
Date Made Active in Reports: 12/01/2020
Number of Days to Update: 84

Source: State Water Resources Control Board
Telephone: 866-480-1028
Last EDR Contact: 12/08/2020
Next Scheduled EDR Contact: 03/22/2021
Data Release Frequency: Varies

Local Lists of Registered Storage Tanks

SWEEPS UST: SWEEPS UST Listing

Statewide Environmental Evaluation and Planning System. This underground storage tank listing was updated and maintained by a company contacted by the SWRCB in the early 1990's. The listing is no longer updated or maintained. The local agency is the contact for more information on a site on the SWEEPS list.

Date of Government Version: 06/01/1994
Date Data Arrived at EDR: 07/07/2005
Date Made Active in Reports: 08/11/2005
Number of Days to Update: 35

Source: State Water Resources Control Board
Telephone: N/A
Last EDR Contact: 06/03/2005
Next Scheduled EDR Contact: N/A
Data Release Frequency: No Update Planned

UST MENDOCINO: Mendocino County UST Database

A listing of underground storage tank locations in Mendocino County.

Date of Government Version: 05/20/2020
Date Data Arrived at EDR: 05/20/2020
Date Made Active in Reports: 08/06/2020
Number of Days to Update: 78

Source: Department of Public Health
Telephone: 707-463-4466
Last EDR Contact: 11/16/2020
Next Scheduled EDR Contact: 03/08/2021
Data Release Frequency: Annually

HIST UST: Hazardous Substance Storage Container Database

The Hazardous Substance Storage Container Database is a historical listing of UST sites. Refer to local/county source for current data.

Date of Government Version: 10/15/1990
Date Data Arrived at EDR: 01/25/1991
Date Made Active in Reports: 02/12/1991
Number of Days to Update: 18

Source: State Water Resources Control Board
Telephone: 916-341-5851
Last EDR Contact: 07/26/2001
Next Scheduled EDR Contact: N/A
Data Release Frequency: No Update Planned

GOVERNMENT RECORDS SEARCHED / DATA CURRENCY TRACKING

SAN FRANCISCO AST: Aboveground Storage Tank Site Listing

Aboveground storage tank sites

Date of Government Version: 08/03/2020
Date Data Arrived at EDR: 08/05/2020
Date Made Active in Reports: 10/22/2020
Number of Days to Update: 78

Source: San Francisco County Department of Public Health
Telephone: 415-252-3896
Last EDR Contact: 10/28/2020
Next Scheduled EDR Contact: 02/15/2021
Data Release Frequency: Varies

CERS TANKS: California Environmental Reporting System (CERS) Tanks

List of sites in the California Environmental Protection Agency (CalEPA) Regulated Site Portal which fall under the Aboveground Petroleum Storage and Underground Storage Tank regulatory programs.

Date of Government Version: 10/19/2020
Date Data Arrived at EDR: 10/19/2020
Date Made Active in Reports: 01/07/2021
Number of Days to Update: 80

Source: California Environmental Protection Agency
Telephone: 916-323-2514
Last EDR Contact: 10/19/2020
Next Scheduled EDR Contact: 02/01/2021
Data Release Frequency: Quarterly

CA FID UST: Facility Inventory Database

The Facility Inventory Database (FID) contains a historical listing of active and inactive underground storage tank locations from the State Water Resource Control Board. Refer to local/county source for current data.

Date of Government Version: 10/31/1994
Date Data Arrived at EDR: 09/05/1995
Date Made Active in Reports: 09/29/1995
Number of Days to Update: 24

Source: California Environmental Protection Agency
Telephone: 916-341-5851
Last EDR Contact: 12/28/1998
Next Scheduled EDR Contact: N/A
Data Release Frequency: No Update Planned

Local Land Records

LIENS: Environmental Liens Listing

A listing of property locations with environmental liens for California where DTSC is a lien holder.

Date of Government Version: 08/26/2020
Date Data Arrived at EDR: 08/28/2020
Date Made Active in Reports: 11/17/2020
Number of Days to Update: 81

Source: Department of Toxic Substances Control
Telephone: 916-323-3400
Last EDR Contact: 11/23/2020
Next Scheduled EDR Contact: 03/15/2021
Data Release Frequency: Varies

LIENS 2: CERCLA Lien Information

A Federal CERCLA ('Superfund') lien can exist by operation of law at any site or property at which EPA has spent Superfund monies. These monies are spent to investigate and address releases and threatened releases of contamination. CERCLIS provides information as to the identity of these sites and properties.

Date of Government Version: 10/28/2020
Date Data Arrived at EDR: 11/05/2020
Date Made Active in Reports: 11/25/2020
Number of Days to Update: 20

Source: Environmental Protection Agency
Telephone: 202-564-6023
Last EDR Contact: 01/14/2021
Next Scheduled EDR Contact: 04/12/2021
Data Release Frequency: Semi-Annually

DEED: Deed Restriction Listing

GOVERNMENT RECORDS SEARCHED / DATA CURRENCY TRACKING

Site Mitigation and Brownfields Reuse Program Facility Sites with Deed Restrictions & Hazardous Waste Management Program Facility Sites with Deed / Land Use Restriction. The DTSC Site Mitigation and Brownfields Reuse Program (SMBRP) list includes sites cleaned up under the program's oversight and generally does not include current or former hazardous waste facilities that required a hazardous waste facility permit. The list represents deed restrictions that are active. Some sites have multiple deed restrictions. The DTSC Hazardous Waste Management Program (HWMP) has developed a list of current or former hazardous waste facilities that have a recorded land use restriction at the local county recorder's office. The land use restrictions on this list were required by the DTSC HWMP as a result of the presence of hazardous substances that remain on site after the facility (or part of the facility) has been closed or cleaned up. The types of land use restriction include deed notice, deed restriction, or a land use restriction that binds current and future owners.

Date of Government Version: 08/31/2020	Source: DTSC and SWRCB
Date Data Arrived at EDR: 08/31/2020	Telephone: 916-323-3400
Date Made Active in Reports: 11/20/2020	Last EDR Contact: 12/01/2020
Number of Days to Update: 81	Next Scheduled EDR Contact: 03/15/2021
	Data Release Frequency: Semi-Annually

Records of Emergency Release Reports

HMIRS: Hazardous Materials Information Reporting System

Hazardous Materials Incident Report System. HMIRS contains hazardous material spill incidents reported to DOT.

Date of Government Version: 09/20/2020	Source: U.S. Department of Transportation
Date Data Arrived at EDR: 09/22/2020	Telephone: 202-366-4555
Date Made Active in Reports: 12/14/2020	Last EDR Contact: 12/17/2020
Number of Days to Update: 83	Next Scheduled EDR Contact: 04/05/2021
	Data Release Frequency: Quarterly

CHMIRS: California Hazardous Material Incident Report System

California Hazardous Material Incident Reporting System. CHMIRS contains information on reported hazardous material incidents (accidental releases or spills).

Date of Government Version: 09/30/2020	Source: Office of Emergency Services
Date Data Arrived at EDR: 10/19/2020	Telephone: 916-845-8400
Date Made Active in Reports: 01/07/2021	Last EDR Contact: 10/19/2020
Number of Days to Update: 80	Next Scheduled EDR Contact: 02/01/2021
	Data Release Frequency: Semi-Annually

LDS: Land Disposal Sites Listing (GEOTRACKER)

Land Disposal sites (Landfills) included in GeoTracker. GeoTracker is the Water Boards data management system for sites that impact, or have the potential to impact, water quality in California, with emphasis on groundwater.

Date of Government Version: 09/08/2020	Source: State Water Quality Control Board
Date Data Arrived at EDR: 09/08/2020	Telephone: 866-480-1028
Date Made Active in Reports: 11/30/2020	Last EDR Contact: 12/04/2020
Number of Days to Update: 83	Next Scheduled EDR Contact: 03/22/2021
	Data Release Frequency: Quarterly

MCS: Military Cleanup Sites Listing (GEOTRACKER)

Military sites (consisting of: Military UST sites; Military Privatized sites; and Military Cleanup sites [formerly known as DoD non UST]) included in GeoTracker. GeoTracker is the Water Boards data management system for sites that impact, or have the potential to impact, water quality in California, with emphasis on groundwater.

Date of Government Version: 09/08/2020	Source: State Water Resources Control Board
Date Data Arrived at EDR: 09/08/2020	Telephone: 866-480-1028
Date Made Active in Reports: 11/30/2020	Last EDR Contact: 12/04/2020
Number of Days to Update: 83	Next Scheduled EDR Contact: 03/22/2021
	Data Release Frequency: Quarterly

GOVERNMENT RECORDS SEARCHED / DATA CURRENCY TRACKING

SPILLS 90: SPILLS90 data from FirstSearch

Spills 90 includes those spill and release records available exclusively from FirstSearch databases. Typically, they may include chemical, oil and/or hazardous substance spills recorded after 1990. Duplicate records that are already included in EDR incident and release records are not included in Spills 90.

Date of Government Version: 06/06/2012	Source: FirstSearch
Date Data Arrived at EDR: 01/03/2013	Telephone: N/A
Date Made Active in Reports: 02/22/2013	Last EDR Contact: 01/03/2013
Number of Days to Update: 50	Next Scheduled EDR Contact: N/A
	Data Release Frequency: No Update Planned

Other Ascertainable Records

RCRA NonGen / NLR: RCRA - Non Generators / No Longer Regulated

RCRAInfo is EPA's comprehensive information system, providing access to data supporting the Resource Conservation and Recovery Act (RCRA) of 1976 and the Hazardous and Solid Waste Amendments (HSWA) of 1984. The database includes selective information on sites which generate, transport, store, treat and/or dispose of hazardous waste as defined by the Resource Conservation and Recovery Act (RCRA). Non-Generators do not presently generate hazardous waste.

Date of Government Version: 12/14/2020	Source: Environmental Protection Agency
Date Data Arrived at EDR: 12/17/2020	Telephone: (415) 495-8895
Date Made Active in Reports: 12/22/2020	Last EDR Contact: 12/17/2020
Number of Days to Update: 5	Next Scheduled EDR Contact: 04/05/2021
	Data Release Frequency: Quarterly

FUDS: Formerly Used Defense Sites

The listing includes locations of Formerly Used Defense Sites properties where the US Army Corps of Engineers is actively working or will take necessary cleanup actions.

Date of Government Version: 08/05/2020	Source: U.S. Army Corps of Engineers
Date Data Arrived at EDR: 08/13/2020	Telephone: 202-528-4285
Date Made Active in Reports: 10/21/2020	Last EDR Contact: 11/17/2020
Number of Days to Update: 69	Next Scheduled EDR Contact: 03/01/2021
	Data Release Frequency: Varies

DOD: Department of Defense Sites

This data set consists of federally owned or administered lands, administered by the Department of Defense, that have any area equal to or greater than 640 acres of the United States, Puerto Rico, and the U.S. Virgin Islands.

Date of Government Version: 12/31/2005	Source: USGS
Date Data Arrived at EDR: 11/10/2006	Telephone: 888-275-8747
Date Made Active in Reports: 01/11/2007	Last EDR Contact: 01/15/2021
Number of Days to Update: 62	Next Scheduled EDR Contact: 04/26/2021
	Data Release Frequency: Semi-Annually

FEDLAND: Federal and Indian Lands

Federally and Indian administrated lands of the United States. Lands included are administrated by: Army Corps of Engineers, Bureau of Reclamation, National Wild and Scenic River, National Wildlife Refuge, Public Domain Land, Wilderness, Wilderness Study Area, Wildlife Management Area, Bureau of Indian Affairs, Bureau of Land Management, Department of Justice, Forest Service, Fish and Wildlife Service, National Park Service.

Date of Government Version: 04/02/2018	Source: U.S. Geological Survey
Date Data Arrived at EDR: 04/11/2018	Telephone: 888-275-8747
Date Made Active in Reports: 11/06/2019	Last EDR Contact: 01/07/2021
Number of Days to Update: 574	Next Scheduled EDR Contact: 04/19/2021
	Data Release Frequency: N/A

SCRD DRYCLEANERS: State Coalition for Remediation of Drycleaners Listing

The State Coalition for Remediation of Drycleaners was established in 1998, with support from the U.S. EPA Office of Superfund Remediation and Technology Innovation. It is comprised of representatives of states with established drycleaner remediation programs. Currently the member states are Alabama, Connecticut, Florida, Illinois, Kansas, Minnesota, Missouri, North Carolina, Oregon, South Carolina, Tennessee, Texas, and Wisconsin.

GOVERNMENT RECORDS SEARCHED / DATA CURRENCY TRACKING

Date of Government Version: 01/01/2017
Date Data Arrived at EDR: 02/03/2017
Date Made Active in Reports: 04/07/2017
Number of Days to Update: 63

Source: Environmental Protection Agency
Telephone: 615-532-8599
Last EDR Contact: 11/09/2020
Next Scheduled EDR Contact: 02/22/2021
Data Release Frequency: Varies

US FIN ASSUR: Financial Assurance Information

All owners and operators of facilities that treat, store, or dispose of hazardous waste are required to provide proof that they will have sufficient funds to pay for the clean up, closure, and post-closure care of their facilities.

Date of Government Version: 09/21/2020
Date Data Arrived at EDR: 09/22/2020
Date Made Active in Reports: 12/14/2020
Number of Days to Update: 83

Source: Environmental Protection Agency
Telephone: 202-566-1917
Last EDR Contact: 12/17/2020
Next Scheduled EDR Contact: 04/05/2021
Data Release Frequency: Quarterly

EPA WATCH LIST: EPA WATCH LIST

EPA maintains a "Watch List" to facilitate dialogue between EPA, state and local environmental agencies on enforcement matters relating to facilities with alleged violations identified as either significant or high priority. Being on the Watch List does not mean that the facility has actually violated the law only that an investigation by EPA or a state or local environmental agency has led those organizations to allege that an unproven violation has in fact occurred. Being on the Watch List does not represent a higher level of concern regarding the alleged violations that were detected, but instead indicates cases requiring additional dialogue between EPA, state and local agencies - primarily because of the length of time the alleged violation has gone unaddressed or unresolved.

Date of Government Version: 08/30/2013
Date Data Arrived at EDR: 03/21/2014
Date Made Active in Reports: 06/17/2014
Number of Days to Update: 88

Source: Environmental Protection Agency
Telephone: 617-520-3000
Last EDR Contact: 11/02/2020
Next Scheduled EDR Contact: 02/15/2021
Data Release Frequency: Quarterly

2020 COR ACTION: 2020 Corrective Action Program List

The EPA has set ambitious goals for the RCRA Corrective Action program by creating the 2020 Corrective Action Universe. This RCRA cleanup baseline includes facilities expected to need corrective action. The 2020 universe contains a wide variety of sites. Some properties are heavily contaminated while others were contaminated but have since been cleaned up. Still others have not been fully investigated yet, and may require little or no remediation. Inclusion in the 2020 Universe does not necessarily imply failure on the part of a facility to meet its RCRA obligations.

Date of Government Version: 09/30/2017
Date Data Arrived at EDR: 05/08/2018
Date Made Active in Reports: 07/20/2018
Number of Days to Update: 73

Source: Environmental Protection Agency
Telephone: 703-308-4044
Last EDR Contact: 11/06/2020
Next Scheduled EDR Contact: 02/15/2021
Data Release Frequency: Varies

TSCA: Toxic Substances Control Act

Toxic Substances Control Act. TSCA identifies manufacturers and importers of chemical substances included on the TSCA Chemical Substance Inventory list. It includes data on the production volume of these substances by plant site.

Date of Government Version: 12/31/2016
Date Data Arrived at EDR: 06/17/2020
Date Made Active in Reports: 09/10/2020
Number of Days to Update: 85

Source: EPA
Telephone: 202-260-5521
Last EDR Contact: 12/18/2020
Next Scheduled EDR Contact: 03/29/2021
Data Release Frequency: Every 4 Years

TRIS: Toxic Chemical Release Inventory System

Toxic Release Inventory System. TRIS identifies facilities which release toxic chemicals to the air, water and land in reportable quantities under SARA Title III Section 313.

GOVERNMENT RECORDS SEARCHED / DATA CURRENCY TRACKING

Date of Government Version: 12/31/2018
Date Data Arrived at EDR: 08/14/2020
Date Made Active in Reports: 11/04/2020
Number of Days to Update: 82

Source: EPA
Telephone: 202-566-0250
Last EDR Contact: 11/17/2020
Next Scheduled EDR Contact: 03/01/2021
Data Release Frequency: Annually

SSTS: Section 7 Tracking Systems

Section 7 of the Federal Insecticide, Fungicide and Rodenticide Act, as amended (92 Stat. 829) requires all registered pesticide-producing establishments to submit a report to the Environmental Protection Agency by March 1st each year. Each establishment must report the types and amounts of pesticides, active ingredients and devices being produced, and those having been produced and sold or distributed in the past year.

Date of Government Version: 10/19/2020
Date Data Arrived at EDR: 10/19/2020
Date Made Active in Reports: 01/04/2021
Number of Days to Update: 77

Source: EPA
Telephone: 202-564-4203
Last EDR Contact: 10/19/2020
Next Scheduled EDR Contact: 02/01/2021
Data Release Frequency: Annually

ROD: Records Of Decision

Record of Decision. ROD documents mandate a permanent remedy at an NPL (Superfund) site containing technical and health information to aid in the cleanup.

Date of Government Version: 10/28/2020
Date Data Arrived at EDR: 11/05/2020
Date Made Active in Reports: 11/25/2020
Number of Days to Update: 20

Source: EPA
Telephone: 703-416-0223
Last EDR Contact: 01/14/2021
Next Scheduled EDR Contact: 03/15/2021
Data Release Frequency: Annually

RMP: Risk Management Plans

When Congress passed the Clean Air Act Amendments of 1990, it required EPA to publish regulations and guidance for chemical accident prevention at facilities using extremely hazardous substances. The Risk Management Program Rule (RMP Rule) was written to implement Section 112(r) of these amendments. The rule, which built upon existing industry codes and standards, requires companies of all sizes that use certain flammable and toxic substances to develop a Risk Management Program, which includes a(n): Hazard assessment that details the potential effects of an accidental release, an accident history of the last five years, and an evaluation of worst-case and alternative accidental releases; Prevention program that includes safety precautions and maintenance, monitoring, and employee training measures; and Emergency response program that spells out emergency health care, employee training measures and procedures for informing the public and response agencies (e.g the fire department) should an accident occur.

Date of Government Version: 07/24/2020
Date Data Arrived at EDR: 08/03/2020
Date Made Active in Reports: 10/21/2020
Number of Days to Update: 79

Source: Environmental Protection Agency
Telephone: 202-564-8600
Last EDR Contact: 10/14/2020
Next Scheduled EDR Contact: 02/01/2021
Data Release Frequency: Varies

RAATS: RCRA Administrative Action Tracking System

RCRA Administration Action Tracking System. RAATS contains records based on enforcement actions issued under RCRA pertaining to major violators and includes administrative and civil actions brought by the EPA. For administration actions after September 30, 1995, data entry in the RAATS database was discontinued. EPA will retain a copy of the database for historical records. It was necessary to terminate RAATS because a decrease in agency resources made it impossible to continue to update the information contained in the database.

Date of Government Version: 04/17/1995
Date Data Arrived at EDR: 07/03/1995
Date Made Active in Reports: 08/07/1995
Number of Days to Update: 35

Source: EPA
Telephone: 202-564-4104
Last EDR Contact: 06/02/2008
Next Scheduled EDR Contact: 09/01/2008
Data Release Frequency: No Update Planned

GOVERNMENT RECORDS SEARCHED / DATA CURRENCY TRACKING

PRP: Potentially Responsible Parties

A listing of verified Potentially Responsible Parties

Date of Government Version: 04/27/2020	Source: EPA
Date Data Arrived at EDR: 05/06/2020	Telephone: 202-564-6023
Date Made Active in Reports: 06/09/2020	Last EDR Contact: 01/14/2021
Number of Days to Update: 34	Next Scheduled EDR Contact: 02/15/2021
	Data Release Frequency: Quarterly

PADS: PCB Activity Database System

PCB Activity Database. PADS Identifies generators, transporters, commercial storers and/or brokers and disposers of PCB's who are required to notify the EPA of such activities.

Date of Government Version: 10/09/2019	Source: EPA
Date Data Arrived at EDR: 10/11/2019	Telephone: 202-566-0500
Date Made Active in Reports: 12/20/2019	Last EDR Contact: 01/08/2021
Number of Days to Update: 70	Next Scheduled EDR Contact: 04/19/2021
	Data Release Frequency: Annually

ICIS: Integrated Compliance Information System

The Integrated Compliance Information System (ICIS) supports the information needs of the national enforcement and compliance program as well as the unique needs of the National Pollutant Discharge Elimination System (NPDES) program.

Date of Government Version: 11/18/2016	Source: Environmental Protection Agency
Date Data Arrived at EDR: 11/23/2016	Telephone: 202-564-2501
Date Made Active in Reports: 02/10/2017	Last EDR Contact: 12/30/2020
Number of Days to Update: 79	Next Scheduled EDR Contact: 04/19/2021
	Data Release Frequency: Quarterly

FTTS: FIFRA/ TSCA Tracking System - FIFRA (Federal Insecticide, Fungicide, & Rodenticide Act)/TSCA (Toxic Substances Control Act)

FTTS tracks administrative cases and pesticide enforcement actions and compliance activities related to FIFRA, TSCA and EPCRA (Emergency Planning and Community Right-to-Know Act). To maintain currency, EDR contacts the Agency on a quarterly basis.

Date of Government Version: 04/09/2009	Source: EPA/Office of Prevention, Pesticides and Toxic Substances
Date Data Arrived at EDR: 04/16/2009	Telephone: 202-566-1667
Date Made Active in Reports: 05/11/2009	Last EDR Contact: 08/18/2017
Number of Days to Update: 25	Next Scheduled EDR Contact: 12/04/2017
	Data Release Frequency: No Update Planned

FTTS INSP: FIFRA/ TSCA Tracking System - FIFRA (Federal Insecticide, Fungicide, & Rodenticide Act)/TSCA (Toxic Substances Control Act)

A listing of FIFRA/TSCA Tracking System (FTTS) inspections and enforcements.

Date of Government Version: 04/09/2009	Source: EPA
Date Data Arrived at EDR: 04/16/2009	Telephone: 202-566-1667
Date Made Active in Reports: 05/11/2009	Last EDR Contact: 08/18/2017
Number of Days to Update: 25	Next Scheduled EDR Contact: 12/04/2017
	Data Release Frequency: No Update Planned

MLTS: Material Licensing Tracking System

MLTS is maintained by the Nuclear Regulatory Commission and contains a list of approximately 8,100 sites which possess or use radioactive materials and which are subject to NRC licensing requirements. To maintain currency, EDR contacts the Agency on a quarterly basis.

Date of Government Version: 08/05/2020	Source: Nuclear Regulatory Commission
Date Data Arrived at EDR: 08/10/2020	Telephone: 301-415-7169
Date Made Active in Reports: 10/08/2020	Last EDR Contact: 10/12/2020
Number of Days to Update: 59	Next Scheduled EDR Contact: 01/31/2021
	Data Release Frequency: Quarterly

GOVERNMENT RECORDS SEARCHED / DATA CURRENCY TRACKING

COAL ASH DOE: Steam-Electric Plant Operation Data

A listing of power plants that store ash in surface ponds.

Date of Government Version: 12/31/2018	Source: Department of Energy
Date Data Arrived at EDR: 12/04/2019	Telephone: 202-586-8719
Date Made Active in Reports: 01/15/2020	Last EDR Contact: 12/01/2020
Number of Days to Update: 42	Next Scheduled EDR Contact: 03/15/2021
	Data Release Frequency: Varies

COAL ASH EPA: Coal Combustion Residues Surface Impoundments List

A listing of coal combustion residues surface impoundments with high hazard potential ratings.

Date of Government Version: 01/12/2017	Source: Environmental Protection Agency
Date Data Arrived at EDR: 03/05/2019	Telephone: N/A
Date Made Active in Reports: 11/11/2019	Last EDR Contact: 11/30/2020
Number of Days to Update: 251	Next Scheduled EDR Contact: 03/15/2021
	Data Release Frequency: Varies

PCB TRANSFORMER: PCB Transformer Registration Database

The database of PCB transformer registrations that includes all PCB registration submittals.

Date of Government Version: 09/13/2019	Source: Environmental Protection Agency
Date Data Arrived at EDR: 11/06/2019	Telephone: 202-566-0517
Date Made Active in Reports: 02/10/2020	Last EDR Contact: 11/06/2021
Number of Days to Update: 96	Next Scheduled EDR Contact: 02/15/2021
	Data Release Frequency: Varies

RADINFO: Radiation Information Database

The Radiation Information Database (RADINFO) contains information about facilities that are regulated by U.S. Environmental Protection Agency (EPA) regulations for radiation and radioactivity.

Date of Government Version: 07/01/2019	Source: Environmental Protection Agency
Date Data Arrived at EDR: 07/01/2019	Telephone: 202-343-9775
Date Made Active in Reports: 09/23/2019	Last EDR Contact: 01/08/2021
Number of Days to Update: 84	Next Scheduled EDR Contact: 04/12/2021
	Data Release Frequency: Quarterly

HIST FTTS: FIFRA/TSCA Tracking System Administrative Case Listing

A complete administrative case listing from the FIFRA/TSCA Tracking System (FTTS) for all ten EPA regions. The information was obtained from the National Compliance Database (NCDB). NCDB supports the implementation of FIFRA (Federal Insecticide, Fungicide, and Rodenticide Act) and TSCA (Toxic Substances Control Act). Some EPA regions are now closing out records. Because of that, and the fact that some EPA regions are not providing EPA Headquarters with updated records, it was decided to create a HIST FTTS database. It included records that may not be included in the newer FTTS database updates. This database is no longer updated.

Date of Government Version: 10/19/2006	Source: Environmental Protection Agency
Date Data Arrived at EDR: 03/01/2007	Telephone: 202-564-2501
Date Made Active in Reports: 04/10/2007	Last EDR Contact: 12/17/2007
Number of Days to Update: 40	Next Scheduled EDR Contact: 03/17/2008
	Data Release Frequency: No Update Planned

HIST FTTS INSP: FIFRA/TSCA Tracking System Inspection & Enforcement Case Listing

A complete inspection and enforcement case listing from the FIFRA/TSCA Tracking System (FTTS) for all ten EPA regions. The information was obtained from the National Compliance Database (NCDB). NCDB supports the implementation of FIFRA (Federal Insecticide, Fungicide, and Rodenticide Act) and TSCA (Toxic Substances Control Act). Some EPA regions are now closing out records. Because of that, and the fact that some EPA regions are not providing EPA Headquarters with updated records, it was decided to create a HIST FTTS database. It included records that may not be included in the newer FTTS database updates. This database is no longer updated.

GOVERNMENT RECORDS SEARCHED / DATA CURRENCY TRACKING

Date of Government Version: 10/19/2006
Date Data Arrived at EDR: 03/01/2007
Date Made Active in Reports: 04/10/2007
Number of Days to Update: 40

Source: Environmental Protection Agency
Telephone: 202-564-2501
Last EDR Contact: 12/17/2008
Next Scheduled EDR Contact: 03/17/2008
Data Release Frequency: No Update Planned

DOT OPS: Incident and Accident Data

Department of Transportation, Office of Pipeline Safety Incident and Accident data.

Date of Government Version: 01/02/2020
Date Data Arrived at EDR: 01/28/2020
Date Made Active in Reports: 04/17/2020
Number of Days to Update: 80

Source: Department of Transportation, Office of Pipeline Safety
Telephone: 202-366-4595
Last EDR Contact: 10/27/2020
Next Scheduled EDR Contact: 02/08/2021
Data Release Frequency: Quarterly

CONSENT: Superfund (CERCLA) Consent Decrees

Major legal settlements that establish responsibility and standards for cleanup at NPL (Superfund) sites. Released periodically by United States District Courts after settlement by parties to litigation matters.

Date of Government Version: 09/30/2020
Date Data Arrived at EDR: 10/08/2020
Date Made Active in Reports: 01/04/2021
Number of Days to Update: 88

Source: Department of Justice, Consent Decree Library
Telephone: Varies
Last EDR Contact: 01/04/2021
Next Scheduled EDR Contact: 04/19/2021
Data Release Frequency: Varies

BRS: Biennial Reporting System

The Biennial Reporting System is a national system administered by the EPA that collects data on the generation and management of hazardous waste. BRS captures detailed data from two groups: Large Quantity Generators (LQG) and Treatment, Storage, and Disposal Facilities.

Date of Government Version: 12/31/2017
Date Data Arrived at EDR: 06/22/2020
Date Made Active in Reports: 11/20/2020
Number of Days to Update: 151

Source: EPA/NTIS
Telephone: 800-424-9346
Last EDR Contact: 12/23/2020
Next Scheduled EDR Contact: 04/05/2021
Data Release Frequency: Biennially

INDIAN RESERV: Indian Reservations

This map layer portrays Indian administered lands of the United States that have any area equal to or greater than 640 acres.

Date of Government Version: 12/31/2014
Date Data Arrived at EDR: 07/14/2015
Date Made Active in Reports: 01/10/2017
Number of Days to Update: 546

Source: USGS
Telephone: 202-208-3710
Last EDR Contact: 01/08/2021
Next Scheduled EDR Contact: 04/19/2021
Data Release Frequency: Semi-Annually

FUSRAP: Formerly Utilized Sites Remedial Action Program

DOE established the Formerly Utilized Sites Remedial Action Program (FUSRAP) in 1974 to remediate sites where radioactive contamination remained from Manhattan Project and early U.S. Atomic Energy Commission (AEC) operations.

Date of Government Version: 08/08/2017
Date Data Arrived at EDR: 09/11/2018
Date Made Active in Reports: 09/14/2018
Number of Days to Update: 3

Source: Department of Energy
Telephone: 202-586-3559
Last EDR Contact: 11/06/2020
Next Scheduled EDR Contact: 02/15/2021
Data Release Frequency: Varies

UMTRA: Uranium Mill Tailings Sites

Uranium ore was mined by private companies for federal government use in national defense programs. When the mills shut down, large piles of the sand-like material (mill tailings) remain after uranium has been extracted from the ore. Levels of human exposure to radioactive materials from the piles are low; however, in some cases tailings were used as construction materials before the potential health hazards of the tailings were recognized.

GOVERNMENT RECORDS SEARCHED / DATA CURRENCY TRACKING

Date of Government Version: 08/30/2019
Date Data Arrived at EDR: 11/15/2019
Date Made Active in Reports: 01/28/2020
Number of Days to Update: 74

Source: Department of Energy
Telephone: 505-845-0011
Last EDR Contact: 11/20/2020
Next Scheduled EDR Contact: 03/01/2021
Data Release Frequency: Varies

LEAD SMELTER 1: Lead Smelter Sites

A listing of former lead smelter site locations.

Date of Government Version: 10/28/2020
Date Data Arrived at EDR: 11/05/2020
Date Made Active in Reports: 11/25/2020
Number of Days to Update: 20

Source: Environmental Protection Agency
Telephone: 703-603-8787
Last EDR Contact: 01/14/2021
Next Scheduled EDR Contact: 04/12/2021
Data Release Frequency: Varies

LEAD SMELTER 2: Lead Smelter Sites

A list of several hundred sites in the U.S. where secondary lead smelting was done from 1931 and 1964. These sites may pose a threat to public health through ingestion or inhalation of contaminated soil or dust

Date of Government Version: 04/05/2001
Date Data Arrived at EDR: 10/27/2010
Date Made Active in Reports: 12/02/2010
Number of Days to Update: 36

Source: American Journal of Public Health
Telephone: 703-305-6451
Last EDR Contact: 12/02/2009
Next Scheduled EDR Contact: N/A
Data Release Frequency: No Update Planned

US AIRS (AFS): Aerometric Information Retrieval System Facility Subsystem (AFS)

The database is a sub-system of Aerometric Information Retrieval System (AIRS). AFS contains compliance data on air pollution point sources regulated by the U.S. EPA and/or state and local air regulatory agencies. This information comes from source reports by various stationary sources of air pollution, such as electric power plants, steel mills, factories, and universities, and provides information about the air pollutants they produce. Action, air program, air program pollutant, and general level plant data. It is used to track emissions and compliance data from industrial plants.

Date of Government Version: 10/12/2016
Date Data Arrived at EDR: 10/26/2016
Date Made Active in Reports: 02/03/2017
Number of Days to Update: 100

Source: EPA
Telephone: 202-564-2496
Last EDR Contact: 09/26/2017
Next Scheduled EDR Contact: 01/08/2018
Data Release Frequency: Annually

US AIRS MINOR: Air Facility System Data

A listing of minor source facilities.

Date of Government Version: 10/12/2016
Date Data Arrived at EDR: 10/26/2016
Date Made Active in Reports: 02/03/2017
Number of Days to Update: 100

Source: EPA
Telephone: 202-564-2496
Last EDR Contact: 09/26/2017
Next Scheduled EDR Contact: 01/08/2018
Data Release Frequency: Annually

US MINES: Mines Master Index File

Contains all mine identification numbers issued for mines active or opened since 1971. The data also includes violation information.

Date of Government Version: 08/04/2020
Date Data Arrived at EDR: 08/25/2020
Date Made Active in Reports: 11/18/2020
Number of Days to Update: 85

Source: Department of Labor, Mine Safety and Health Administration
Telephone: 303-231-5959
Last EDR Contact: 11/23/2020
Next Scheduled EDR Contact: 03/08/2021
Data Release Frequency: Semi-Annually

MINES VIOLATIONS: MSHA Violation Assessment Data

Mines violation and assessment information. Department of Labor, Mine Safety & Health Administration.

GOVERNMENT RECORDS SEARCHED / DATA CURRENCY TRACKING

Date of Government Version: 09/10/2020
Date Data Arrived at EDR: 09/15/2020
Date Made Active in Reports: 11/20/2020
Number of Days to Update: 66

Source: DOL, Mine Safety & Health Admi
Telephone: 202-693-9424
Last EDR Contact: 11/24/2020
Next Scheduled EDR Contact: 03/15/2021
Data Release Frequency: Quarterly

US MINES 2: Ferrous and Nonferrous Metal Mines Database Listing

This map layer includes ferrous (ferrous metal mines are facilities that extract ferrous metals, such as iron ore or molybdenum) and nonferrous (Nonferrous metal mines are facilities that extract nonferrous metals, such as gold, silver, copper, zinc, and lead) metal mines in the United States.

Date of Government Version: 05/06/2020
Date Data Arrived at EDR: 05/27/2020
Date Made Active in Reports: 08/13/2020
Number of Days to Update: 78

Source: USGS
Telephone: 703-648-7709
Last EDR Contact: 11/25/2020
Next Scheduled EDR Contact: 03/08/2021
Data Release Frequency: Varies

US MINES 3: Active Mines & Mineral Plants Database Listing

Active Mines and Mineral Processing Plant operations for commodities monitored by the Minerals Information Team of the USGS.

Date of Government Version: 04/14/2011
Date Data Arrived at EDR: 06/08/2011
Date Made Active in Reports: 09/13/2011
Number of Days to Update: 97

Source: USGS
Telephone: 703-648-7709
Last EDR Contact: 11/25/2020
Next Scheduled EDR Contact: 03/08/2021
Data Release Frequency: Varies

ABANDONED MINES: Abandoned Mines

An inventory of land and water impacted by past mining (primarily coal mining) is maintained by OSMRE to provide information needed to implement the Surface Mining Control and Reclamation Act of 1977 (SMCRA). The inventory contains information on the location, type, and extent of AML impacts, as well as, information on the cost associated with the reclamation of those problems. The inventory is based upon field surveys by State, Tribal, and OSMRE program officials. It is dynamic to the extent that it is modified as new problems are identified and existing problems are reclaimed.

Date of Government Version: 09/16/2020
Date Data Arrived at EDR: 09/17/2020
Date Made Active in Reports: 12/10/2020
Number of Days to Update: 84

Source: Department of Interior
Telephone: 202-208-2609
Last EDR Contact: 12/10/2020
Next Scheduled EDR Contact: 03/22/2021
Data Release Frequency: Quarterly

FINDS: Facility Index System/Facility Registry System

Facility Index System. FINDS contains both facility information and 'pointers' to other sources that contain more detail. EDR includes the following FINDS databases in this report: PCS (Permit Compliance System), AIRS (Aerometric Information Retrieval System), DOCKET (Enforcement Docket used to manage and track information on civil judicial enforcement cases for all environmental statutes), FURS (Federal Underground Injection Control), C-DOCKET (Criminal Docket System used to track criminal enforcement actions for all environmental statutes), FFIS (Federal Facilities Information System), STATE (State Environmental Laws and Statutes), and PADS (PCB Activity Data System).

Date of Government Version: 09/04/2020
Date Data Arrived at EDR: 09/15/2020
Date Made Active in Reports: 11/20/2020
Number of Days to Update: 66

Source: EPA
Telephone: (415) 947-8000
Last EDR Contact: 12/01/2020
Next Scheduled EDR Contact: 03/15/2021
Data Release Frequency: Quarterly

UXO: Unexploded Ordnance Sites

A listing of unexploded ordnance site locations

Date of Government Version: 12/31/2018
Date Data Arrived at EDR: 07/02/2020
Date Made Active in Reports: 09/17/2020
Number of Days to Update: 77

Source: Department of Defense
Telephone: 703-704-1564
Last EDR Contact: 01/15/2021
Next Scheduled EDR Contact: 04/26/2021
Data Release Frequency: Varies

GOVERNMENT RECORDS SEARCHED / DATA CURRENCY TRACKING

DOCKET HWC: Hazardous Waste Compliance Docket Listing

A complete list of the Federal Agency Hazardous Waste Compliance Docket Facilities.

Date of Government Version: 05/31/2018	Source: Environmental Protection Agency
Date Data Arrived at EDR: 07/26/2018	Telephone: 202-564-0527
Date Made Active in Reports: 10/05/2018	Last EDR Contact: 11/17/2020
Number of Days to Update: 71	Next Scheduled EDR Contact: 03/08/2021
	Data Release Frequency: Varies

ECHO: Enforcement & Compliance History Information

ECHO provides integrated compliance and enforcement information for about 800,000 regulated facilities nationwide.

Date of Government Version: 10/03/2020	Source: Environmental Protection Agency
Date Data Arrived at EDR: 10/06/2020	Telephone: 202-564-2280
Date Made Active in Reports: 01/04/2021	Last EDR Contact: 01/08/2021
Number of Days to Update: 90	Next Scheduled EDR Contact: 04/19/2021
	Data Release Frequency: Quarterly

FUELS PROGRAM: EPA Fuels Program Registered Listing

This listing includes facilities that are registered under the Part 80 (Code of Federal Regulations) EPA Fuels Programs. All companies now are required to submit new and updated registrations.

Date of Government Version: 08/17/2020	Source: EPA
Date Data Arrived at EDR: 08/17/2020	Telephone: 800-385-6164
Date Made Active in Reports: 10/21/2020	Last EDR Contact: 11/13/2020
Number of Days to Update: 65	Next Scheduled EDR Contact: 03/01/2021
	Data Release Frequency: Quarterly

CA BOND EXP. PLAN: Bond Expenditure Plan

Department of Health Services developed a site-specific expenditure plan as the basis for an appropriation of Hazardous Substance Cleanup Bond Act funds. It is not updated.

Date of Government Version: 01/01/1989	Source: Department of Health Services
Date Data Arrived at EDR: 07/27/1994	Telephone: 916-255-2118
Date Made Active in Reports: 08/02/1994	Last EDR Contact: 05/31/1994
Number of Days to Update: 6	Next Scheduled EDR Contact: N/A
	Data Release Frequency: No Update Planned

CORTESE: "Cortese" Hazardous Waste & Substances Sites List

The sites for the list are designated by the State Water Resource Control Board (LUST), the Integrated Waste Board (SWF/LS), and the Department of Toxic Substances Control (Cal-Sites).

Date of Government Version: 06/22/2020	Source: CAL EPA/Office of Emergency Information
Date Data Arrived at EDR: 06/22/2020	Telephone: 916-323-3400
Date Made Active in Reports: 09/04/2020	Last EDR Contact: 12/17/2020
Number of Days to Update: 74	Next Scheduled EDR Contact: 04/05/2021
	Data Release Frequency: Quarterly

CUPA LIVERMORE-PLEASANTON: CUPA Facility Listing

list of facilities associated with the various CUPA programs in Livermore-Pleasanton

Date of Government Version: 05/01/2019	Source: Livermore-Pleasanton Fire Department
Date Data Arrived at EDR: 05/14/2019	Telephone: 925-454-2361
Date Made Active in Reports: 07/17/2019	Last EDR Contact: 11/13/2020
Number of Days to Update: 64	Next Scheduled EDR Contact: 02/22/2021
	Data Release Frequency: Varies

DRYCLEAN AVAQMD: Antelope Valley Air Quality Management District Drycleaner Listing

A listing of dry cleaners in the Antelope Valley Air Quality Management District.

GOVERNMENT RECORDS SEARCHED / DATA CURRENCY TRACKING

Date of Government Version: 08/25/2020
Date Data Arrived at EDR: 08/26/2020
Date Made Active in Reports: 11/13/2020
Number of Days to Update: 79

Source: Antelope Valley Air Quality Management District
Telephone: 661-723-8070
Last EDR Contact: 11/23/2020
Next Scheduled EDR Contact: 03/15/2021
Data Release Frequency: Varies

DRYCLEANERS: Cleaner Facilities

A list of drycleaner related facilities that have EPA ID numbers. These are facilities with certain SIC codes: power laundries, family and commercial; garment pressing and cleaner's agents; linen supply; coin-operated laundries and cleaning; drycleaning plants, except rugs; carpet and upholster cleaning; industrial launderers; laundry and garment services.

Date of Government Version: 08/06/2020
Date Data Arrived at EDR: 08/28/2020
Date Made Active in Reports: 11/17/2020
Number of Days to Update: 81

Source: Department of Toxic Substance Control
Telephone: 916-327-4498
Last EDR Contact: 11/23/2020
Next Scheduled EDR Contact: 03/15/2021
Data Release Frequency: Annually

DRYCLEAN SOUTH COAST: South Coast Air Quality Management District Drycleaner Listing

A listing of dry cleaners in the South Coast Air Quality Management District

Date of Government Version: 08/19/2020
Date Data Arrived at EDR: 08/21/2020
Date Made Active in Reports: 09/04/2020
Number of Days to Update: 14

Source: South Coast Air Quality Management District
Telephone: 909-396-3211
Last EDR Contact: 11/16/2020
Next Scheduled EDR Contact: 03/08/2021
Data Release Frequency: Varies

EMI: Emissions Inventory Data

Toxics and criteria pollutant emissions data collected by the ARB and local air pollution agencies.

Date of Government Version: 12/31/2018
Date Data Arrived at EDR: 06/16/2020
Date Made Active in Reports: 08/28/2020
Number of Days to Update: 73

Source: California Air Resources Board
Telephone: 916-322-2990
Last EDR Contact: 12/18/2020
Next Scheduled EDR Contact: 03/29/2021
Data Release Frequency: Varies

ENF: Enforcement Action Listing

A listing of Water Board Enforcement Actions. Formal is everything except Oral/Verbal Communication, Notice of Violation, Expedited Payment Letter, and Staff Enforcement Letter.

Date of Government Version: 10/16/2020
Date Data Arrived at EDR: 10/19/2020
Date Made Active in Reports: 01/07/2021
Number of Days to Update: 80

Source: State Water Resources Control Board
Telephone: 916-445-9379
Last EDR Contact: 10/19/2020
Next Scheduled EDR Contact: 02/01/2021
Data Release Frequency: Varies

Financial Assurance 1: Financial Assurance Information Listing

Financial Assurance information

Date of Government Version: 10/13/2020
Date Data Arrived at EDR: 10/14/2020
Date Made Active in Reports: 01/04/2021
Number of Days to Update: 82

Source: Department of Toxic Substances Control
Telephone: 916-255-3628
Last EDR Contact: 10/13/2020
Next Scheduled EDR Contact: 02/01/2021
Data Release Frequency: Varies

Financial Assurance 2: Financial Assurance Information Listing

A listing of financial assurance information for solid waste facilities. Financial assurance is intended to ensure that resources are available to pay for the cost of closure, post-closure care, and corrective measures if the owner or operator of a regulated facility is unable or unwilling to pay.

GOVERNMENT RECORDS SEARCHED / DATA CURRENCY TRACKING

Date of Government Version: 08/05/2020
Date Data Arrived at EDR: 08/05/2020
Date Made Active in Reports: 10/23/2020
Number of Days to Update: 79

Source: California Integrated Waste Management Board
Telephone: 916-341-6066
Last EDR Contact: 11/04/2020
Next Scheduled EDR Contact: 02/22/2021
Data Release Frequency: Varies

HAZNET: Facility and Manifest Data

Facility and Manifest Data. The data is extracted from the copies of hazardous waste manifests received each year by the DTSC. The annual volume of manifests is typically 700,000 - 1,000,000 annually, representing approximately 350,000 - 500,000 shipments. Data are from the manifests submitted without correction, and therefore many contain some invalid values for data elements such as generator ID, TSD ID, waste category, and disposal method. This database begins with calendar year 1993.

Date of Government Version: 12/31/2019
Date Data Arrived at EDR: 04/15/2020
Date Made Active in Reports: 07/02/2020
Number of Days to Update: 78

Source: California Environmental Protection Agency
Telephone: 916-255-1136
Last EDR Contact: 01/05/2021
Next Scheduled EDR Contact: 04/19/2021
Data Release Frequency: Annually

ICE: ICE

Contains data pertaining to the Permitted Facilities with Inspections / Enforcements sites tracked in Envirostor.

Date of Government Version: 08/17/2020
Date Data Arrived at EDR: 08/17/2020
Date Made Active in Reports: 11/05/2020
Number of Days to Update: 80

Source: Department of Toxic Substances Control
Telephone: 877-786-9427
Last EDR Contact: 11/13/2020
Next Scheduled EDR Contact: 03/01/2021
Data Release Frequency: Quarterly

HIST CORTESE: Hazardous Waste & Substance Site List

The sites for the list are designated by the State Water Resource Control Board [LUST], the Integrated Waste Board [SWF/LS], and the Department of Toxic Substances Control [CALSITES]. This listing is no longer updated by the state agency.

Date of Government Version: 04/01/2001
Date Data Arrived at EDR: 01/22/2009
Date Made Active in Reports: 04/08/2009
Number of Days to Update: 76

Source: Department of Toxic Substances Control
Telephone: 916-323-3400
Last EDR Contact: 01/22/2009
Next Scheduled EDR Contact: N/A
Data Release Frequency: No Update Planned

HWP: EnviroStor Permitted Facilities Listing

Detailed information on permitted hazardous waste facilities and corrective action ("cleanups") tracked in EnviroStor.

Date of Government Version: 08/17/2020
Date Data Arrived at EDR: 08/17/2020
Date Made Active in Reports: 11/05/2020
Number of Days to Update: 80

Source: Department of Toxic Substances Control
Telephone: 916-323-3400
Last EDR Contact: 11/13/2020
Next Scheduled EDR Contact: 03/01/2021
Data Release Frequency: Quarterly

HWT: Registered Hazardous Waste Transporter Database

A listing of hazardous waste transporters. In California, unless specifically exempted, it is unlawful for any person to transport hazardous wastes unless the person holds a valid registration issued by DTSC. A hazardous waste transporter registration is valid for one year and is assigned a unique registration number.

Date of Government Version: 10/05/2020
Date Data Arrived at EDR: 10/06/2020
Date Made Active in Reports: 12/23/2020
Number of Days to Update: 78

Source: Department of Toxic Substances Control
Telephone: 916-440-7145
Last EDR Contact: 01/05/2021
Next Scheduled EDR Contact: 04/19/2021
Data Release Frequency: Quarterly

GOVERNMENT RECORDS SEARCHED / DATA CURRENCY TRACKING

MINES: Mines Site Location Listing

A listing of mine site locations from the Office of Mine Reclamation.

Date of Government Version: 09/08/2020	Source: Department of Conservation
Date Data Arrived at EDR: 09/08/2020	Telephone: 916-322-1080
Date Made Active in Reports: 11/30/2020	Last EDR Contact: 12/08/2020
Number of Days to Update: 83	Next Scheduled EDR Contact: 03/22/2021
	Data Release Frequency: Quarterly

MWMP: Medical Waste Management Program Listing

The Medical Waste Management Program (MWMP) ensures the proper handling and disposal of medical waste by permitting and inspecting medical waste Offsite Treatment Facilities (PDF) and Transfer Stations (PDF) throughout the state. MWMP also oversees all Medical Waste Transporters.

Date of Government Version: 08/31/2020	Source: Department of Public Health
Date Data Arrived at EDR: 08/31/2020	Telephone: 916-558-1784
Date Made Active in Reports: 11/20/2020	Last EDR Contact: 12/01/2020
Number of Days to Update: 81	Next Scheduled EDR Contact: 03/15/2021
	Data Release Frequency: Varies

NPDES: NPDES Permits Listing

A listing of NPDES permits, including stormwater.

Date of Government Version: 08/10/2020	Source: State Water Resources Control Board
Date Data Arrived at EDR: 08/10/2020	Telephone: 916-445-9379
Date Made Active in Reports: 10/29/2020	Last EDR Contact: 11/09/2020
Number of Days to Update: 80	Next Scheduled EDR Contact: 02/22/2021
	Data Release Frequency: Quarterly

PEST LIC: Pesticide Regulation Licenses Listing

A listing of licenses and certificates issued by the Department of Pesticide Regulation. The DPR issues licenses and/or certificates to: Persons and businesses that apply or sell pesticides; Pest control dealers and brokers; Persons who advise on agricultural pesticide applications.

Date of Government Version: 08/31/2020	Source: Department of Pesticide Regulation
Date Data Arrived at EDR: 08/31/2020	Telephone: 916-445-4038
Date Made Active in Reports: 11/20/2020	Last EDR Contact: 12/01/2020
Number of Days to Update: 81	Next Scheduled EDR Contact: 03/15/2021
	Data Release Frequency: Quarterly

PROC: Certified Processors Database

A listing of certified processors.

Date of Government Version: 09/08/2020	Source: Department of Conservation
Date Data Arrived at EDR: 09/08/2020	Telephone: 916-323-3836
Date Made Active in Reports: 12/01/2020	Last EDR Contact: 12/08/2020
Number of Days to Update: 84	Next Scheduled EDR Contact: 03/22/2021
	Data Release Frequency: Quarterly

NOTIFY 65: Proposition 65 Records

Listings of all Proposition 65 incidents reported to counties by the State Water Resources Control Board and the Regional Water Quality Control Board. This database is no longer updated by the reporting agency.

Date of Government Version: 12/07/2020	Source: State Water Resources Control Board
Date Data Arrived at EDR: 12/09/2020	Telephone: 916-445-3846
Date Made Active in Reports: 12/10/2020	Last EDR Contact: 12/07/2020
Number of Days to Update: 1	Next Scheduled EDR Contact: 03/29/2021
	Data Release Frequency: No Update Planned

GOVERNMENT RECORDS SEARCHED / DATA CURRENCY TRACKING

UIC: UIC Listing

A listing of wells identified as underground injection wells, in the California Oil and Gas Wells database.

Date of Government Version: 09/08/2020	Source: Department of Conservation
Date Data Arrived at EDR: 09/08/2020	Telephone: 916-445-2408
Date Made Active in Reports: 12/01/2020	Last EDR Contact: 12/08/2020
Number of Days to Update: 84	Next Scheduled EDR Contact: 03/22/2021
	Data Release Frequency: Varies

UIC GEO: Underground Injection Control Sites (GEOTRACKER)

Underground control injection sites

Date of Government Version: 09/08/2020	Source: State Water Resource Control Board
Date Data Arrived at EDR: 09/08/2020	Telephone: 866-480-1028
Date Made Active in Reports: 11/30/2020	Last EDR Contact: 12/04/2020
Number of Days to Update: 83	Next Scheduled EDR Contact: 03/22/2021
	Data Release Frequency: Varies

WASTEWATER PITS: Oil Wastewater Pits Listing

Water officials discovered that oil producers have been dumping chemical-laden wastewater into hundreds of unlined pits that are operating without proper permits. Inspections completed by the Central Valley Regional Water Quality Control Board revealed the existence of previously unidentified waste sites. The water boards review found that more than one-third of the region's active disposal pits are operating without permission.

Date of Government Version: 11/19/2019	Source: RWQCB, Central Valley Region
Date Data Arrived at EDR: 01/07/2020	Telephone: 559-445-5577
Date Made Active in Reports: 03/09/2020	Last EDR Contact: 01/08/2021
Number of Days to Update: 62	Next Scheduled EDR Contact: 04/19/2021
	Data Release Frequency: Varies

WDS: Waste Discharge System

Sites which have been issued waste discharge requirements.

Date of Government Version: 06/19/2007	Source: State Water Resources Control Board
Date Data Arrived at EDR: 06/20/2007	Telephone: 916-341-5227
Date Made Active in Reports: 06/29/2007	Last EDR Contact: 11/13/2020
Number of Days to Update: 9	Next Scheduled EDR Contact: 03/01/2021
	Data Release Frequency: No Update Planned

WIP: Well Investigation Program Case List

Well Investigation Program case in the San Gabriel and San Fernando Valley area.

Date of Government Version: 07/03/2009	Source: Los Angeles Water Quality Control Board
Date Data Arrived at EDR: 07/21/2009	Telephone: 213-576-6726
Date Made Active in Reports: 08/03/2009	Last EDR Contact: 12/15/2020
Number of Days to Update: 13	Next Scheduled EDR Contact: 04/05/2021
	Data Release Frequency: No Update Planned

MILITARY PRIV SITES: Military Privatized Sites (GEOTRACKER)

Military privatized sites

Date of Government Version: 09/08/2020	Source: State Water Resources Control Board
Date Data Arrived at EDR: 09/08/2020	Telephone: 866-480-1028
Date Made Active in Reports: 11/30/2020	Last EDR Contact: 12/04/2020
Number of Days to Update: 83	Next Scheduled EDR Contact: 03/22/2021
	Data Release Frequency: Varies

PROJECT: Project Sites (GEOTRACKER)

Projects sites

GOVERNMENT RECORDS SEARCHED / DATA CURRENCY TRACKING

Date of Government Version: 09/08/2020
Date Data Arrived at EDR: 09/08/2020
Date Made Active in Reports: 11/30/2020
Number of Days to Update: 83

Source: State Water Resources Control Board
Telephone: 866-480-1028
Last EDR Contact: 12/04/2020
Next Scheduled EDR Contact: 03/22/2021
Data Release Frequency: Varies

WDR: Waste Discharge Requirements Listing

In general, the Waste Discharge Requirements (WDRs) Program (sometimes also referred to as the "Non Chapter 15 (Non 15) Program") regulates point discharges that are exempt pursuant to Subsection 20090 of Title 27 and not subject to the Federal Water Pollution Control Act. Exemptions from Title 27 may be granted for nine categories of discharges (e.g., sewage, wastewater, etc.) that meet, and continue to meet, the preconditions listed for each specific exemption. The scope of the WDRs Program also includes the discharge of wastes classified as inert, pursuant to section 20230 of Title 27.

Date of Government Version: 09/08/2020
Date Data Arrived at EDR: 09/08/2020
Date Made Active in Reports: 12/01/2020
Number of Days to Update: 84

Source: State Water Resources Control Board
Telephone: 916-341-5810
Last EDR Contact: 12/08/2020
Next Scheduled EDR Contact: 03/22/2021
Data Release Frequency: Quarterly

CIWQS: California Integrated Water Quality System

The California Integrated Water Quality System (CIWQS) is a computer system used by the State and Regional Water Quality Control Boards to track information about places of environmental interest, manage permits and other orders, track inspections, and manage violations and enforcement activities.

Date of Government Version: 08/31/2020
Date Data Arrived at EDR: 08/31/2020
Date Made Active in Reports: 11/20/2020
Number of Days to Update: 81

Source: State Water Resources Control Board
Telephone: 866-794-4977
Last EDR Contact: 12/01/2020
Next Scheduled EDR Contact: 03/01/2021
Data Release Frequency: Varies

CERS: CalEPA Regulated Site Portal Data

The CalEPA Regulated Site Portal database combines data about environmentally regulated sites and facilities in California into a single database. It combines data from a variety of state and federal databases, and provides an overview of regulated activities across the spectrum of environmental programs for any given location in California. These activities include hazardous materials and waste, state and federal cleanups, impacted ground and surface waters, and toxic materials

Date of Government Version: 10/19/2020
Date Data Arrived at EDR: 10/19/2020
Date Made Active in Reports: 01/07/2021
Number of Days to Update: 80

Source: California Environmental Protection Agency
Telephone: 916-323-2514
Last EDR Contact: 10/19/2020
Next Scheduled EDR Contact: 02/01/2021
Data Release Frequency: Varies

NON-CASE INFO: Non-Case Information Sites (GEOTRACKER)

Non-Case Information sites

Date of Government Version: 09/08/2020
Date Data Arrived at EDR: 09/08/2020
Date Made Active in Reports: 11/30/2020
Number of Days to Update: 83

Source: State Water Resources Control Board
Telephone: 866-480-1028
Last EDR Contact: 12/04/2020
Next Scheduled EDR Contact: 03/22/2021
Data Release Frequency: Varies

OTHER OIL GAS: Other Oil & Gas Projects Sites (GEOTRACKER)

Other Oil & Gas Projects sites

Date of Government Version: 09/08/2020
Date Data Arrived at EDR: 09/08/2020
Date Made Active in Reports: 11/30/2020
Number of Days to Update: 83

Source: State Water Resources Control Board
Telephone: 866-480-1028
Last EDR Contact: 12/04/2020
Next Scheduled EDR Contact: 03/22/2021
Data Release Frequency: Varies

GOVERNMENT RECORDS SEARCHED / DATA CURRENCY TRACKING

PROD WATER PONDS: Produced Water Ponds Sites (GEOTRACKER)

Produced water ponds sites

Date of Government Version: 09/08/2020
Date Data Arrived at EDR: 09/08/2020
Date Made Active in Reports: 11/30/2020
Number of Days to Update: 83

Source: State Water Resources Control Board
Telephone: 866-480-1028
Last EDR Contact: 12/04/2020
Next Scheduled EDR Contact: 03/22/2021
Data Release Frequency: Varies

SAMPLING POINT: Sampling Point ? Public Sites (GEOTRACKER)

Sampling point - public sites

Date of Government Version: 09/08/2020
Date Data Arrived at EDR: 09/08/2020
Date Made Active in Reports: 11/30/2020
Number of Days to Update: 83

Source: State Water Resources Control Board
Telephone: 866-480-1028
Last EDR Contact: 12/04/2020
Next Scheduled EDR Contact: 03/22/2021
Data Release Frequency: Varies

WELL STIM PROJ: Well Stimulation Project (GEOTRACKER)

Includes areas of groundwater monitoring plans, a depiction of the monitoring network, and the facilities, boundaries, and subsurface characteristics of the oilfield and the features (oil and gas wells, produced water ponds, UIC wells, water supply wells, etc?) being monitored

Date of Government Version: 09/08/2020
Date Data Arrived at EDR: 09/08/2020
Date Made Active in Reports: 11/30/2020
Number of Days to Update: 83

Source: State Water Resources Control Board
Telephone: 866-480-1028
Last EDR Contact: 12/04/2020
Next Scheduled EDR Contact: 03/22/2021
Data Release Frequency: Varies

PCS INACTIVE: Listing of Inactive PCS Permits

An inactive permit is a facility that has shut down or is no longer discharging.

Date of Government Version: 11/05/2014
Date Data Arrived at EDR: 01/06/2015
Date Made Active in Reports: 05/06/2015
Number of Days to Update: 120

Source: EPA
Telephone: 202-564-2496
Last EDR Contact: 01/04/2021
Next Scheduled EDR Contact: 04/19/2021
Data Release Frequency: Semi-Annually

PCS: Permit Compliance System

PCS is a computerized management information system that contains data on National Pollutant Discharge Elimination System (NPDES) permit holding facilities. PCS tracks the permit, compliance, and enforcement status of NPDES facilities.

Date of Government Version: 07/14/2011
Date Data Arrived at EDR: 08/05/2011
Date Made Active in Reports: 09/29/2011
Number of Days to Update: 55

Source: EPA, Office of Water
Telephone: 202-564-2496
Last EDR Contact: 01/04/2021
Next Scheduled EDR Contact: 04/19/2021
Data Release Frequency: Semi-Annually

HWTS: Hazardous Waste Tracking System

DTSC maintains the Hazardous Waste Tracking System that stores ID number information since the early 1980s and manifest data since 1993. The system collects both manifest copies from the generator and destination facility.

Date of Government Version: 10/13/2020
Date Data Arrived at EDR: 10/14/2020
Date Made Active in Reports: 11/03/2020
Number of Days to Update: 20

Source: Department of Toxic Substances Control
Telephone: 916-324-2444
Last EDR Contact: 01/04/2021
Next Scheduled EDR Contact: 04/19/2021
Data Release Frequency: Varies

GOVERNMENT RECORDS SEARCHED / DATA CURRENCY TRACKING

MINES MRDS: Mineral Resources Data System Mineral Resources Data System

Date of Government Version: 04/06/2018
Date Data Arrived at EDR: 10/21/2019
Date Made Active in Reports: 10/24/2019
Number of Days to Update: 3

Source: USGS
Telephone: 703-648-6533
Last EDR Contact: 11/25/2020
Next Scheduled EDR Contact: 03/08/2021
Data Release Frequency: Varies

PCS ENF: Enforcement data No description is available for this data

Date of Government Version: 12/31/2014
Date Data Arrived at EDR: 02/05/2015
Date Made Active in Reports: 03/06/2015
Number of Days to Update: 29

Source: EPA
Telephone: 202-564-2497
Last EDR Contact: 12/30/2020
Next Scheduled EDR Contact: 04/19/2021
Data Release Frequency: Varies

EDR HIGH RISK HISTORICAL RECORDS

EDR Exclusive Records

EDR MGP: EDR Proprietary Manufactured Gas Plants

The EDR Proprietary Manufactured Gas Plant Database includes records of coal gas plants (manufactured gas plants) compiled by EDR's researchers. Manufactured gas sites were used in the United States from the 1800's to 1950's to produce a gas that could be distributed and used as fuel. These plants used whale oil, rosin, coal, or a mixture of coal, oil, and water that also produced a significant amount of waste. Many of the byproducts of the gas production, such as coal tar (oily waste containing volatile and non-volatile chemicals), sludges, oils and other compounds are potentially hazardous to human health and the environment. The byproduct from this process was frequently disposed of directly at the plant site and can remain or spread slowly, serving as a continuous source of soil and groundwater contamination.

Date of Government Version: N/A
Date Data Arrived at EDR: N/A
Date Made Active in Reports: N/A
Number of Days to Update: N/A

Source: EDR, Inc.
Telephone: N/A
Last EDR Contact: N/A
Next Scheduled EDR Contact: N/A
Data Release Frequency: No Update Planned

EDR Hist Auto: EDR Exclusive Historical Auto Stations

EDR has searched selected national collections of business directories and has collected listings of potential gas station/filling station/service station sites that were available to EDR researchers. EDR's review was limited to those categories of sources that might, in EDR's opinion, include gas station/filling station/service station establishments. The categories reviewed included, but were not limited to gas, gas station, gasoline station, filling station, auto, automobile repair, auto service station, service station, etc. This database falls within a category of information EDR classifies as "High Risk Historical Records", or HRHR. EDR's HRHR effort presents unique and sometimes proprietary data about past sites and operations that typically create environmental concerns, but may not show up in current government records searches.

Date of Government Version: N/A
Date Data Arrived at EDR: N/A
Date Made Active in Reports: N/A
Number of Days to Update: N/A

Source: EDR, Inc.
Telephone: N/A
Last EDR Contact: N/A
Next Scheduled EDR Contact: N/A
Data Release Frequency: Varies

EDR Hist Cleaner: EDR Exclusive Historical Cleaners

EDR has searched selected national collections of business directories and has collected listings of potential dry cleaner sites that were available to EDR researchers. EDR's review was limited to those categories of sources that might, in EDR's opinion, include dry cleaning establishments. The categories reviewed included, but were not limited to dry cleaners, cleaners, laundry, laundromat, cleaning/laundry, wash & dry etc. This database falls within a category of information EDR classifies as "High Risk Historical Records", or HRHR. EDR's HRHR effort presents unique and sometimes proprietary data about past sites and operations that typically create environmental concerns, but may not show up in current government records searches.

GOVERNMENT RECORDS SEARCHED / DATA CURRENCY TRACKING

Date of Government Version: N/A
Date Data Arrived at EDR: N/A
Date Made Active in Reports: N/A
Number of Days to Update: N/A

Source: EDR, Inc.
Telephone: N/A
Last EDR Contact: N/A
Next Scheduled EDR Contact: N/A
Data Release Frequency: Varies

EDR RECOVERED GOVERNMENT ARCHIVES

Exclusive Recovered Govt. Archives

RGA LF: Recovered Government Archive Solid Waste Facilities List

The EDR Recovered Government Archive Landfill database provides a list of landfills derived from historical databases and includes many records that no longer appear in current government lists. Compiled from Records formerly available from the Department of Resources Recycling and Recovery in California.

Date of Government Version: N/A
Date Data Arrived at EDR: 07/01/2013
Date Made Active in Reports: 01/13/2014
Number of Days to Update: 196

Source: Department of Resources Recycling and Recovery
Telephone: N/A
Last EDR Contact: 06/01/2012
Next Scheduled EDR Contact: N/A
Data Release Frequency: Varies

RGA LUST: Recovered Government Archive Leaking Underground Storage Tank

The EDR Recovered Government Archive Leaking Underground Storage Tank database provides a list of LUST incidents derived from historical databases and includes many records that no longer appear in current government lists. Compiled from Records formerly available from the State Water Resources Control Board in California.

Date of Government Version: N/A
Date Data Arrived at EDR: 07/01/2013
Date Made Active in Reports: 12/30/2013
Number of Days to Update: 182

Source: State Water Resources Control Board
Telephone: N/A
Last EDR Contact: 06/01/2012
Next Scheduled EDR Contact: N/A
Data Release Frequency: Varies

COUNTY RECORDS

ALAMEDA COUNTY:

CS ALAMEDA: Contaminated Sites

A listing of contaminated sites overseen by the Toxic Release Program (oil and groundwater contamination from chemical releases and spills) and the Leaking Underground Storage Tank Program (soil and ground water contamination from leaking petroleum USTs).

Date of Government Version: 01/09/2019
Date Data Arrived at EDR: 01/11/2019
Date Made Active in Reports: 03/05/2019
Number of Days to Update: 53

Source: Alameda County Environmental Health Services
Telephone: 510-567-6700
Last EDR Contact: 01/04/2021
Next Scheduled EDR Contact: 04/19/2021
Data Release Frequency: Semi-Annually

UST ALAMEDA: Underground Tanks

Underground storage tank sites located in Alameda county.

Date of Government Version: 10/01/2020
Date Data Arrived at EDR: 10/06/2020
Date Made Active in Reports: 12/23/2020
Number of Days to Update: 78

Source: Alameda County Environmental Health Services
Telephone: 510-567-6700
Last EDR Contact: 01/04/2021
Next Scheduled EDR Contact: 04/19/2021
Data Release Frequency: Semi-Annually

AMADOR COUNTY:

GOVERNMENT RECORDS SEARCHED / DATA CURRENCY TRACKING

CUPA AMADOR: CUPA Facility List Cupa Facility List

Date of Government Version: 10/19/2020
Date Data Arrived at EDR: 10/22/2020
Date Made Active in Reports: 01/12/2021
Number of Days to Update: 82

Source: Amador County Environmental Health
Telephone: 209-223-6439
Last EDR Contact: 10/19/2020
Next Scheduled EDR Contact: 02/15/2021
Data Release Frequency: Varies

BUTTE COUNTY:

CUPA BUTTE: CUPA Facility Listing Cupa facility list.

Date of Government Version: 04/21/2017
Date Data Arrived at EDR: 04/25/2017
Date Made Active in Reports: 08/09/2017
Number of Days to Update: 106

Source: Public Health Department
Telephone: 530-538-7149
Last EDR Contact: 12/30/2020
Next Scheduled EDR Contact: 04/19/2021
Data Release Frequency: No Update Planned

CALVERAS COUNTY:

CUPA CALVERAS: CUPA Facility Listing Cupa Facility Listing

Date of Government Version: 12/15/2020
Date Data Arrived at EDR: 12/16/2020
Date Made Active in Reports: 12/24/2020
Number of Days to Update: 8

Source: Calveras County Environmental Health
Telephone: 209-754-6399
Last EDR Contact: 12/15/2020
Next Scheduled EDR Contact: 04/05/2021
Data Release Frequency: Quarterly

COLUSA COUNTY:

CUPA COLUSA: CUPA Facility List Cupa facility list.

Date of Government Version: 04/06/2020
Date Data Arrived at EDR: 04/23/2020
Date Made Active in Reports: 07/10/2020
Number of Days to Update: 78

Source: Health & Human Services
Telephone: 530-458-0396
Last EDR Contact: 10/28/2020
Next Scheduled EDR Contact: 02/15/2021
Data Release Frequency: Semi-Annually

CONTRA COSTA COUNTY:

SL CONTRA COSTA: Site List

List includes sites from the underground tank, hazardous waste generator and business plan/2185 programs.

Date of Government Version: 10/19/2020
Date Data Arrived at EDR: 10/22/2020
Date Made Active in Reports: 01/13/2021
Number of Days to Update: 83

Source: Contra Costa Health Services Department
Telephone: 925-646-2286
Last EDR Contact: 10/20/2020
Next Scheduled EDR Contact: 02/08/2021
Data Release Frequency: Semi-Annually

DEL NORTE COUNTY:

GOVERNMENT RECORDS SEARCHED / DATA CURRENCY TRACKING

CUPA DEL NORTE: CUPA Facility List Cupa Facility list

Date of Government Version: 06/08/2020
Date Data Arrived at EDR: 08/13/2020
Date Made Active in Reports: 10/22/2020
Number of Days to Update: 70

Source: Del Norte County Environmental Health Division
Telephone: 707-465-0426
Last EDR Contact: 10/20/2020
Next Scheduled EDR Contact: 02/08/2021
Data Release Frequency: Varies

EL DORADO COUNTY:

CUPA EL DORADO: CUPA Facility List CUPA facility list.

Date of Government Version: 08/13/2020
Date Data Arrived at EDR: 08/13/2020
Date Made Active in Reports: 10/22/2020
Number of Days to Update: 70

Source: El Dorado County Environmental Management Department
Telephone: 530-621-6623
Last EDR Contact: 10/20/2020
Next Scheduled EDR Contact: 02/08/2021
Data Release Frequency: Varies

FRESNO COUNTY:

CUPA FRESNO: CUPA Resources List

Certified Unified Program Agency. CUPA's are responsible for implementing a unified hazardous materials and hazardous waste management regulatory program. The agency provides oversight of businesses that deal with hazardous materials, operate underground storage tanks or aboveground storage tanks.

Date of Government Version: 10/02/2020
Date Data Arrived at EDR: 10/06/2020
Date Made Active in Reports: 12/22/2020
Number of Days to Update: 77

Source: Dept. of Community Health
Telephone: 559-445-3271
Last EDR Contact: 01/15/2021
Next Scheduled EDR Contact: 04/12/2021
Data Release Frequency: Semi-Annually

GLENN COUNTY:

CUPA GLENN: CUPA Facility List Cupa facility list

Date of Government Version: 01/22/2018
Date Data Arrived at EDR: 01/24/2018
Date Made Active in Reports: 03/14/2018
Number of Days to Update: 49

Source: Glenn County Air Pollution Control District
Telephone: 830-934-6500
Last EDR Contact: 10/13/2020
Next Scheduled EDR Contact: 02/01/2021
Data Release Frequency: No Update Planned

HUMBOLDT COUNTY:

CUPA HUMBOLDT: CUPA Facility List CUPA facility list.

Date of Government Version: 08/13/2020
Date Data Arrived at EDR: 08/17/2020
Date Made Active in Reports: 11/05/2020
Number of Days to Update: 80

Source: Humboldt County Environmental Health
Telephone: N/A
Last EDR Contact: 11/11/2020
Next Scheduled EDR Contact: 03/01/2021
Data Release Frequency: Semi-Annually

IMPERIAL COUNTY:

GOVERNMENT RECORDS SEARCHED / DATA CURRENCY TRACKING

CUPA IMPERIAL: CUPA Facility List Cupa facility list.

Date of Government Version: 10/14/2020
Date Data Arrived at EDR: 10/15/2020
Date Made Active in Reports: 01/05/2021
Number of Days to Update: 82

Source: San Diego Border Field Office
Telephone: 760-339-2777
Last EDR Contact: 10/13/2020
Next Scheduled EDR Contact: 02/01/2021
Data Release Frequency: Varies

INYO COUNTY:

CUPA INYO: CUPA Facility List Cupa facility list.

Date of Government Version: 04/02/2018
Date Data Arrived at EDR: 04/03/2018
Date Made Active in Reports: 06/14/2018
Number of Days to Update: 72

Source: Inyo County Environmental Health Services
Telephone: 760-878-0238
Last EDR Contact: 11/11/2020
Next Scheduled EDR Contact: 03/01/2021
Data Release Frequency: Varies

KERN COUNTY:

CUPA KERN: CUPA Facility List

A listing of sites included in the Kern County Hazardous Material Business Plan.

Date of Government Version: 10/29/2020
Date Data Arrived at EDR: 10/30/2020
Date Made Active in Reports: 01/15/2021
Number of Days to Update: 77

Source: Kern County Public Health
Telephone: 661-321-3000
Last EDR Contact: 01/15/2021
Next Scheduled EDR Contact: 02/15/2021
Data Release Frequency: Varies

UST KERN: Underground Storage Tank Sites & Tank Listing Kern County Sites and Tanks Listing.

Date of Government Version: 07/28/2020
Date Data Arrived at EDR: 07/30/2020
Date Made Active in Reports: 10/14/2020
Number of Days to Update: 76

Source: Kern County Environment Health Services Department
Telephone: 661-862-8700
Last EDR Contact: 10/28/2020
Next Scheduled EDR Contact: 02/15/2021
Data Release Frequency: Quarterly

KINGS COUNTY:

CUPA KINGS: CUPA Facility List

A listing of sites included in the county's Certified Unified Program Agency database. California's Secretary for Environmental Protection established the unified hazardous materials and hazardous waste regulatory program as required by chapter 6.11 of the California Health and Safety Code. The Unified Program consolidates the administration, permits, inspections, and enforcement activities.

Date of Government Version: 05/11/2020
Date Data Arrived at EDR: 05/12/2020
Date Made Active in Reports: 07/27/2020
Number of Days to Update: 76

Source: Kings County Department of Public Health
Telephone: 559-584-1411
Last EDR Contact: 12/15/2020
Next Scheduled EDR Contact: 03/01/2021
Data Release Frequency: Varies

LAKE COUNTY:

GOVERNMENT RECORDS SEARCHED / DATA CURRENCY TRACKING

CUPA LAKE: CUPA Facility List Cupa facility list

Date of Government Version: 08/13/2020
Date Data Arrived at EDR: 08/13/2020
Date Made Active in Reports: 10/23/2020
Number of Days to Update: 71

Source: Lake County Environmental Health
Telephone: 707-263-1164
Last EDR Contact: 01/11/2021
Next Scheduled EDR Contact: 04/26/2021
Data Release Frequency: Varies

LASSEN COUNTY:

CUPA LASSEN: CUPA Facility List Cupa facility list

Date of Government Version: 07/31/2020
Date Data Arrived at EDR: 08/21/2020
Date Made Active in Reports: 11/09/2020
Number of Days to Update: 80

Source: Lassen County Environmental Health
Telephone: 530-251-8528
Last EDR Contact: 10/13/2020
Next Scheduled EDR Contact: 02/01/2021
Data Release Frequency: Varies

LOS ANGELES COUNTY:

AOCONCERN: Key Areas of Concerns in Los Angeles County

San Gabriel Valley areas where VOC contamination is at or above the MCL as designated by region 9 EPA office. Date of Government Version: 3/30/2009 Exide Site area is a cleanup plan of lead-impacted soil surrounding the former Exide Facility as designated by the DTSC. Date of Government Version: 7/17/2017

Date of Government Version: 03/30/2009
Date Data Arrived at EDR: 03/31/2009
Date Made Active in Reports: 10/23/2009
Number of Days to Update: 206

Source: N/A
Telephone: N/A
Last EDR Contact: 12/09/2020
Next Scheduled EDR Contact: 03/29/2021
Data Release Frequency: No Update Planned

HMS LOS ANGELES: HMS: Street Number List

Industrial Waste and Underground Storage Tank Sites.

Date of Government Version: 10/19/2020
Date Data Arrived at EDR: 10/20/2020
Date Made Active in Reports: 01/12/2021
Number of Days to Update: 84

Source: Department of Public Works
Telephone: 626-458-3517
Last EDR Contact: 01/04/2021
Next Scheduled EDR Contact: 04/19/2021
Data Release Frequency: Semi-Annually

LF LOS ANGELES: List of Solid Waste Facilities Solid Waste Facilities in Los Angeles County.

Date of Government Version: 10/09/2020
Date Data Arrived at EDR: 10/09/2020
Date Made Active in Reports: 12/29/2020
Number of Days to Update: 81

Source: La County Department of Public Works
Telephone: 818-458-5185
Last EDR Contact: 01/12/2021
Next Scheduled EDR Contact: 04/26/2021
Data Release Frequency: Varies

LF LOS ANGELES CITY: City of Los Angeles Landfills

Landfills owned and maintained by the City of Los Angeles.

Date of Government Version: 12/31/2019
Date Data Arrived at EDR: 08/17/2020
Date Made Active in Reports: 11/05/2020
Number of Days to Update: 80

Source: Engineering & Construction Division
Telephone: 213-473-7869
Last EDR Contact: 01/11/2021
Next Scheduled EDR Contact: 04/26/2021
Data Release Frequency: Varies

GOVERNMENT RECORDS SEARCHED / DATA CURRENCY TRACKING

LOS ANGELES AST: Active & Inactive AST Inventory

A listing of active & inactive above ground petroleum storage tank site locations, located in the City of Los Angeles.

Date of Government Version: 06/01/2019	Source: Los Angeles Fire Department
Date Data Arrived at EDR: 06/25/2019	Telephone: 213-978-3800
Date Made Active in Reports: 08/22/2019	Last EDR Contact: 12/18/2020
Number of Days to Update: 58	Next Scheduled EDR Contact: 04/05/2021
	Data Release Frequency: Varies

LOS ANGELES CO LF METHANE: Methane Producing Landfills

This data was created on April 30, 2012 to represent known disposal sites in Los Angeles County that may produce and emanate methane gas. The shapefile contains disposal sites within Los Angeles County that once accepted degradable refuse material. Information used to create this data was extracted from a landfill survey performed by County Engineers (Major Waste System Map, 1973) as well as historical records from CalRecycle, Regional Water Quality Control Board, and Los Angeles County Department of Public Health

Date of Government Version: 04/30/2012	Source: Los Angeles County Department of Public Works
Date Data Arrived at EDR: 04/17/2019	Telephone: 626-458-6973
Date Made Active in Reports: 05/29/2019	Last EDR Contact: 01/15/2021
Number of Days to Update: 42	Next Scheduled EDR Contact: 04/26/2021
	Data Release Frequency: No Update Planned

LOS ANGELES HM: Active & Inactive Hazardous Materials Inventory

A listing of active & inactive hazardous materials facility locations, located in the City of Los Angeles.

Date of Government Version: 06/01/2019	Source: Los Angeles Fire Department
Date Data Arrived at EDR: 06/25/2019	Telephone: 213-978-3800
Date Made Active in Reports: 08/22/2019	Last EDR Contact: 12/18/2020
Number of Days to Update: 58	Next Scheduled EDR Contact: 04/05/2021
	Data Release Frequency: Varies

LOS ANGELES UST: Active & Inactive UST Inventory

A listing of active & inactive underground storage tank site locations and underground storage tank historical sites, located in the City of Los Angeles.

Date of Government Version: 06/01/2019	Source: Los Angeles Fire Department
Date Data Arrived at EDR: 06/25/2019	Telephone: 213-978-3800
Date Made Active in Reports: 08/22/2019	Last EDR Contact: 12/18/2020
Number of Days to Update: 58	Next Scheduled EDR Contact: 04/05/2021
	Data Release Frequency: Varies

SITE MIT LOS ANGELES: Site Mitigation List

Industrial sites that have had some sort of spill or complaint.

Date of Government Version: 07/20/2020	Source: Community Health Services
Date Data Arrived at EDR: 10/09/2020	Telephone: 323-890-7806
Date Made Active in Reports: 12/29/2020	Last EDR Contact: 01/12/2021
Number of Days to Update: 81	Next Scheduled EDR Contact: 04/26/2021
	Data Release Frequency: Annually

UST EL SEGUNDO: City of El Segundo Underground Storage Tank

Underground storage tank sites located in El Segundo city.

Date of Government Version: 01/21/2017	Source: City of El Segundo Fire Department
Date Data Arrived at EDR: 04/19/2017	Telephone: 310-524-2236
Date Made Active in Reports: 05/10/2017	Last EDR Contact: 10/07/2020
Number of Days to Update: 21	Next Scheduled EDR Contact: 01/25/2021
	Data Release Frequency: No Update Planned

GOVERNMENT RECORDS SEARCHED / DATA CURRENCY TRACKING

UST LONG BEACH: City of Long Beach Underground Storage Tank
Underground storage tank sites located in the city of Long Beach.

Date of Government Version: 04/22/2019	Source: City of Long Beach Fire Department
Date Data Arrived at EDR: 04/23/2019	Telephone: 562-570-2563
Date Made Active in Reports: 06/27/2019	Last EDR Contact: 10/13/2020
Number of Days to Update: 65	Next Scheduled EDR Contact: 02/01/2021
	Data Release Frequency: Varies

UST TORRANCE: City of Torrance Underground Storage Tank
Underground storage tank sites located in the city of Torrance.

Date of Government Version: 09/11/2020	Source: City of Torrance Fire Department
Date Data Arrived at EDR: 10/07/2020	Telephone: 310-618-2973
Date Made Active in Reports: 12/23/2020	Last EDR Contact: 10/05/2020
Number of Days to Update: 77	Next Scheduled EDR Contact: 02/01/2021
	Data Release Frequency: Semi-Annually

MADERA COUNTY:

CUPA MADERA: CUPA Facility List

A listing of sites included in the county's Certified Unified Program Agency database. California's Secretary for Environmental Protection established the unified hazardous materials and hazardous waste regulatory program as required by chapter 6.11 of the California Health and Safety Code. The Unified Program consolidates the administration, permits, inspections, and enforcement activities.

Date of Government Version: 08/10/2020	Source: Madera County Environmental Health
Date Data Arrived at EDR: 08/12/2020	Telephone: 559-675-7823
Date Made Active in Reports: 10/23/2020	Last EDR Contact: 11/11/2020
Number of Days to Update: 72	Next Scheduled EDR Contact: 03/01/2021
	Data Release Frequency: Varies

MARIN COUNTY:

UST MARIN: Underground Storage Tank Sites
Currently permitted USTs in Marin County.

Date of Government Version: 09/26/2018	Source: Public Works Department Waste Management
Date Data Arrived at EDR: 10/04/2018	Telephone: 415-473-6647
Date Made Active in Reports: 11/02/2018	Last EDR Contact: 12/21/2020
Number of Days to Update: 29	Next Scheduled EDR Contact: 04/12/2021
	Data Release Frequency: Semi-Annually

MERCED COUNTY:

CUPA MERCED: CUPA Facility List
CUPA facility list.

Date of Government Version: 07/28/2020	Source: Merced County Environmental Health
Date Data Arrived at EDR: 07/30/2020	Telephone: 209-381-1094
Date Made Active in Reports: 07/31/2020	Last EDR Contact: 11/11/2020
Number of Days to Update: 1	Next Scheduled EDR Contact: 03/01/2021
	Data Release Frequency: Varies

MONO COUNTY:

GOVERNMENT RECORDS SEARCHED / DATA CURRENCY TRACKING

CUPA MONO: CUPA Facility List CUPA Facility List

Date of Government Version: 08/20/2020
Date Data Arrived at EDR: 08/24/2020
Date Made Active in Reports: 11/09/2020
Number of Days to Update: 77

Source: Mono County Health Department
Telephone: 760-932-5580
Last EDR Contact: 11/15/2020
Next Scheduled EDR Contact: 03/08/3021
Data Release Frequency: Varies

MONTEREY COUNTY:

CUPA MONTEREY: CUPA Facility Listing CUPA Program listing from the Environmental Health Division.

Date of Government Version: 07/13/2020
Date Data Arrived at EDR: 07/15/2020
Date Made Active in Reports: 07/31/2020
Number of Days to Update: 56

Source: Monterey County Health Department
Telephone: 831-796-1297
Last EDR Contact: 12/21/2020
Next Scheduled EDR Contact: 04/12/2021
Data Release Frequency: Varies

NAPA COUNTY:

LUST NAPA: Sites With Reported Contamination A listing of leaking underground storage tank sites located in Napa county.

Date of Government Version: 01/09/2017
Date Data Arrived at EDR: 01/11/2017
Date Made Active in Reports: 03/02/2017
Number of Days to Update: 50

Source: Napa County Department of Environmental Management
Telephone: 707-253-4269
Last EDR Contact: 11/16/2020
Next Scheduled EDR Contact: 03/08/2021
Data Release Frequency: No Update Planned

UST NAPA: Closed and Operating Underground Storage Tank Sites Underground storage tank sites located in Napa county.

Date of Government Version: 09/05/2019
Date Data Arrived at EDR: 09/09/2019
Date Made Active in Reports: 10/31/2019
Number of Days to Update: 52

Source: Napa County Department of Environmental Management
Telephone: 707-253-4269
Last EDR Contact: 11/16/2020
Next Scheduled EDR Contact: 03/08/2021
Data Release Frequency: No Update Planned

NEVADA COUNTY:

CUPA NEVADA: CUPA Facility List CUPA facility list.

Date of Government Version: 10/26/2020
Date Data Arrived at EDR: 10/28/2020
Date Made Active in Reports: 01/15/2021
Number of Days to Update: 79

Source: Community Development Agency
Telephone: 530-265-1467
Last EDR Contact: 10/20/2020
Next Scheduled EDR Contact: 02/08/2021
Data Release Frequency: Varies

ORANGE COUNTY:

IND_SITE ORANGE: List of Industrial Site Cleanups Petroleum and non-petroleum spills.

GOVERNMENT RECORDS SEARCHED / DATA CURRENCY TRACKING

Date of Government Version: 06/10/2020
Date Data Arrived at EDR: 08/03/2020
Date Made Active in Reports: 10/19/2020
Number of Days to Update: 77

Source: Health Care Agency
Telephone: 714-834-3446
Last EDR Contact: 11/02/2020
Next Scheduled EDR Contact: 02/15/2021
Data Release Frequency: Annually

LUST ORANGE: List of Underground Storage Tank Cleanups
Orange County Underground Storage Tank Cleanups (LUST).

Date of Government Version: 07/02/2020
Date Data Arrived at EDR: 08/05/2020
Date Made Active in Reports: 10/23/2020
Number of Days to Update: 79

Source: Health Care Agency
Telephone: 714-834-3446
Last EDR Contact: 11/02/2020
Next Scheduled EDR Contact: 02/15/2021
Data Release Frequency: Quarterly

UST ORANGE: List of Underground Storage Tank Facilities
Orange County Underground Storage Tank Facilities (UST).

Date of Government Version: 07/01/2020
Date Data Arrived at EDR: 08/03/2020
Date Made Active in Reports: 10/19/2020
Number of Days to Update: 77

Source: Health Care Agency
Telephone: 714-834-3446
Last EDR Contact: 11/03/2020
Next Scheduled EDR Contact: 02/15/2021
Data Release Frequency: Quarterly

PLACER COUNTY:

MS PLACER: Master List of Facilities

List includes aboveground tanks, underground tanks and cleanup sites.

Date of Government Version: 11/24/2020
Date Data Arrived at EDR: 11/24/2020
Date Made Active in Reports: 11/25/2020
Number of Days to Update: 1

Source: Placer County Health and Human Services
Telephone: 530-745-2363
Last EDR Contact: 11/23/2020
Next Scheduled EDR Contact: 03/15/2021
Data Release Frequency: Semi-Annually

PLUMAS COUNTY:

CUPA PLUMAS: CUPA Facility List

Plumas County CUPA Program facilities.

Date of Government Version: 03/31/2019
Date Data Arrived at EDR: 04/23/2019
Date Made Active in Reports: 06/26/2019
Number of Days to Update: 64

Source: Plumas County Environmental Health
Telephone: 530-283-6355
Last EDR Contact: 10/13/2020
Next Scheduled EDR Contact: 02/01/2021
Data Release Frequency: Varies

RIVERSIDE COUNTY:

LUST RIVERSIDE: Listing of Underground Tank Cleanup Sites
Riverside County Underground Storage Tank Cleanup Sites (LUST).

Date of Government Version: 10/06/2020
Date Data Arrived at EDR: 10/07/2020
Date Made Active in Reports: 11/03/2020
Number of Days to Update: 27

Source: Department of Environmental Health
Telephone: 951-358-5055
Last EDR Contact: 12/09/2020
Next Scheduled EDR Contact: 03/29/2021
Data Release Frequency: Quarterly

GOVERNMENT RECORDS SEARCHED / DATA CURRENCY TRACKING

UST RIVERSIDE: Underground Storage Tank Tank List

Underground storage tank sites located in Riverside county.

Date of Government Version: 10/06/2020
Date Data Arrived at EDR: 10/07/2020
Date Made Active in Reports: 11/03/2020
Number of Days to Update: 27

Source: Department of Environmental Health
Telephone: 951-358-5055
Last EDR Contact: 12/09/2020
Next Scheduled EDR Contact: 03/29/2021
Data Release Frequency: Quarterly

SACRAMENTO COUNTY:

CS SACRAMENTO: Toxic Site Clean-Up List

List of sites where unauthorized releases of potentially hazardous materials have occurred.

Date of Government Version: 02/18/2020
Date Data Arrived at EDR: 03/31/2020
Date Made Active in Reports: 06/15/2020
Number of Days to Update: 76

Source: Sacramento County Environmental Management
Telephone: 916-875-8406
Last EDR Contact: 12/30/2020
Next Scheduled EDR Contact: 04/12/2021
Data Release Frequency: Quarterly

ML SACRAMENTO: Master Hazardous Materials Facility List

Any business that has hazardous materials on site - hazardous material storage sites, underground storage tanks, waste generators.

Date of Government Version: 02/24/2020
Date Data Arrived at EDR: 03/31/2020
Date Made Active in Reports: 06/17/2020
Number of Days to Update: 78

Source: Sacramento County Environmental Management
Telephone: 916-875-8406
Last EDR Contact: 12/30/2020
Next Scheduled EDR Contact: 04/12/2021
Data Release Frequency: Quarterly

SAN BENITO COUNTY:

CUPA SAN BENITO: CUPA Facility List

Cupa facility list

Date of Government Version: 10/28/2020
Date Data Arrived at EDR: 10/30/2020
Date Made Active in Reports: 01/15/2021
Number of Days to Update: 77

Source: San Benito County Environmental Health
Telephone: N/A
Last EDR Contact: 10/28/2020
Next Scheduled EDR Contact: 02/15/2021
Data Release Frequency: Varies

SAN BERNARDINO COUNTY:

PERMITS SAN BERNARDINO: Hazardous Material Permits

This listing includes underground storage tanks, medical waste handlers/generators, hazardous materials handlers, hazardous waste generators, and waste oil generators/handlers.

Date of Government Version: 08/04/2020
Date Data Arrived at EDR: 08/05/2020
Date Made Active in Reports: 10/26/2020
Number of Days to Update: 82

Source: San Bernardino County Fire Department Hazardous Materials Division
Telephone: 909-387-3041
Last EDR Contact: 10/28/2020
Next Scheduled EDR Contact: 02/15/2021
Data Release Frequency: Quarterly

SAN DIEGO COUNTY:

GOVERNMENT RECORDS SEARCHED / DATA CURRENCY TRACKING

HMMD SAN DIEGO: Hazardous Materials Management Division Database

The database includes: HE58 - This report contains the business name, site address, business phone number, establishment 'H' permit number, type of permit, and the business status. HE17 - In addition to providing the same information provided in the HE58 listing, HE17 provides inspection dates, violations received by the establishment, hazardous waste generated, the quantity, method of storage, treatment/disposal of waste and the hauler, and information on underground storage tanks. Unauthorized Release List - Includes a summary of environmental contamination cases in San Diego County (underground tank cases, non-tank cases, groundwater contamination, and soil contamination are included.)

Date of Government Version: 08/31/2020
Date Data Arrived at EDR: 08/31/2020
Date Made Active in Reports: 11/23/2020
Number of Days to Update: 84

Source: Hazardous Materials Management Division
Telephone: 619-338-2268
Last EDR Contact: 12/01/2020
Next Scheduled EDR Contact: 03/15/2021
Data Release Frequency: Quarterly

LF SAN DIEGO: Solid Waste Facilities

San Diego County Solid Waste Facilities.

Date of Government Version: 04/18/2018
Date Data Arrived at EDR: 04/24/2018
Date Made Active in Reports: 06/19/2018
Number of Days to Update: 56

Source: Department of Health Services
Telephone: 619-338-2209
Last EDR Contact: 11/16/2020
Next Scheduled EDR Contact: 02/01/2021
Data Release Frequency: Varies

SAN DIEGO CO LOP: Local Oversight Program Listing

A listing of all LOP release sites that are or were under the County of San Diego's jurisdiction. Included are closed or transferred cases, open cases, and cases that did not have a case type indicated. The cases without a case type are mostly complaints; however, some of them could be LOP cases.

Date of Government Version: 07/14/2020
Date Data Arrived at EDR: 07/16/2020
Date Made Active in Reports: 09/29/2020
Number of Days to Update: 75

Source: Department of Environmental Health
Telephone: 858-505-6874
Last EDR Contact: 10/13/2020
Next Scheduled EDR Contact: 02/01/2021
Data Release Frequency: Varies

SAN DIEGO CO SAM: Environmental Case Listing

The listing contains all underground tank release cases and projects pertaining to properties contaminated with hazardous substances that are actively under review by the Site Assessment and Mitigation Program.

Date of Government Version: 03/23/2010
Date Data Arrived at EDR: 06/15/2010
Date Made Active in Reports: 07/09/2010
Number of Days to Update: 24

Source: San Diego County Department of Environmental Health
Telephone: 619-338-2371
Last EDR Contact: 11/23/2020
Next Scheduled EDR Contact: 03/15/2021
Data Release Frequency: No Update Planned

SAN FRANCISCO COUNTY:

CUPA SAN FRANCISCO CO: CUPA Facility Listing

Cupa facilities

Date of Government Version: 08/03/2020
Date Data Arrived at EDR: 08/05/2020
Date Made Active in Reports: 10/22/2020
Number of Days to Update: 78

Source: San Francisco County Department of Environmental Health
Telephone: 415-252-3896
Last EDR Contact: 10/28/2020
Next Scheduled EDR Contact: 02/15/2021
Data Release Frequency: Varies

LUST SAN FRANCISCO: Local Oversight Facilities

A listing of leaking underground storage tank sites located in San Francisco county.

GOVERNMENT RECORDS SEARCHED / DATA CURRENCY TRACKING

Date of Government Version: 09/19/2008
Date Data Arrived at EDR: 09/19/2008
Date Made Active in Reports: 09/29/2008
Number of Days to Update: 10

Source: Department Of Public Health San Francisco County
Telephone: 415-252-3920
Last EDR Contact: 10/28/2020
Next Scheduled EDR Contact: 02/15/2021
Data Release Frequency: No Update Planned

UST SAN FRANCISCO: Underground Storage Tank Information

Underground storage tank sites located in San Francisco county.

Date of Government Version: 08/03/2020
Date Data Arrived at EDR: 08/05/2020
Date Made Active in Reports: 10/26/2020
Number of Days to Update: 82

Source: Department of Public Health
Telephone: 415-252-3920
Last EDR Contact: 10/28/2020
Next Scheduled EDR Contact: 02/15/2021
Data Release Frequency: Quarterly

SAN JOAQUIN COUNTY:

UST SAN JOAQUIN: San Joaquin Co. UST

A listing of underground storage tank locations in San Joaquin county.

Date of Government Version: 06/22/2018
Date Data Arrived at EDR: 06/26/2018
Date Made Active in Reports: 07/11/2018
Number of Days to Update: 15

Source: Environmental Health Department
Telephone: N/A
Last EDR Contact: 12/09/2020
Next Scheduled EDR Contact: 03/29/2021
Data Release Frequency: Semi-Annually

SAN LUIS OBISPO COUNTY:

CUPA SAN LUIS OBISPO: CUPA Facility List

Cupa Facility List.

Date of Government Version: 07/27/2020
Date Data Arrived at EDR: 08/12/2020
Date Made Active in Reports: 10/26/2020
Number of Days to Update: 75

Source: San Luis Obispo County Public Health Department
Telephone: 805-781-5596
Last EDR Contact: 11/11/2020
Next Scheduled EDR Contact: 03/01/2021
Data Release Frequency: Varies

SAN MATEO COUNTY:

BI SAN MATEO: Business Inventory

List includes Hazardous Materials Business Plan, hazardous waste generators, and underground storage tanks.

Date of Government Version: 02/20/2020
Date Data Arrived at EDR: 02/20/2020
Date Made Active in Reports: 04/24/2020
Number of Days to Update: 64

Source: San Mateo County Environmental Health Services Division
Telephone: 650-363-1921
Last EDR Contact: 12/11/2020
Next Scheduled EDR Contact: 03/22/2021
Data Release Frequency: Annually

LUST SAN MATEO: Fuel Leak List

A listing of leaking underground storage tank sites located in San Mateo county.

Date of Government Version: 03/29/2019
Date Data Arrived at EDR: 03/29/2019
Date Made Active in Reports: 05/29/2019
Number of Days to Update: 61

Source: San Mateo County Environmental Health Services Division
Telephone: 650-363-1921
Last EDR Contact: 12/01/2020
Next Scheduled EDR Contact: 03/22/2021
Data Release Frequency: Semi-Annually

SANTA BARBARA COUNTY:

GOVERNMENT RECORDS SEARCHED / DATA CURRENCY TRACKING

CUPA SANTA BARBARA: CUPA Facility Listing

CUPA Program Listing from the Environmental Health Services division.

Date of Government Version: 09/08/2011
Date Data Arrived at EDR: 09/09/2011
Date Made Active in Reports: 10/07/2011
Number of Days to Update: 28

Source: Santa Barbara County Public Health Department
Telephone: 805-686-8167
Last EDR Contact: 11/11/2020
Next Scheduled EDR Contact: 03/01/2021
Data Release Frequency: No Update Planned

SANTA CLARA COUNTY:

CUPA SANTA CLARA: Cupa Facility List

Cupa facility list

Date of Government Version: 08/20/2020
Date Data Arrived at EDR: 08/20/2020
Date Made Active in Reports: 11/09/2020
Number of Days to Update: 81

Source: Department of Environmental Health
Telephone: 408-918-1973
Last EDR Contact: 11/11/2020
Next Scheduled EDR Contact: 03/01/2021
Data Release Frequency: Varies

HIST LUST SANTA CLARA: HIST LUST - Fuel Leak Site Activity Report

A listing of open and closed leaking underground storage tanks. This listing is no longer updated by the county. Leaking underground storage tanks are now handled by the Department of Environmental Health.

Date of Government Version: 03/29/2005
Date Data Arrived at EDR: 03/30/2005
Date Made Active in Reports: 04/21/2005
Number of Days to Update: 22

Source: Santa Clara Valley Water District
Telephone: 408-265-2600
Last EDR Contact: 03/23/2009
Next Scheduled EDR Contact: 06/22/2009
Data Release Frequency: No Update Planned

LUST SANTA CLARA: LOP Listing

A listing of leaking underground storage tanks located in Santa Clara county.

Date of Government Version: 03/03/2014
Date Data Arrived at EDR: 03/05/2014
Date Made Active in Reports: 03/18/2014
Number of Days to Update: 13

Source: Department of Environmental Health
Telephone: 408-918-3417
Last EDR Contact: 11/16/2020
Next Scheduled EDR Contact: 03/08/2021
Data Release Frequency: No Update Planned

SAN JOSE HAZMAT: Hazardous Material Facilities

Hazardous material facilities, including underground storage tank sites.

Date of Government Version: 07/30/2020
Date Data Arrived at EDR: 07/31/2020
Date Made Active in Reports: 10/16/2020
Number of Days to Update: 77

Source: City of San Jose Fire Department
Telephone: 408-535-7694
Last EDR Contact: 10/28/2020
Next Scheduled EDR Contact: 02/15/2021
Data Release Frequency: Annually

SANTA CRUZ COUNTY:

CUPA SANTA CRUZ: CUPA Facility List

CUPA facility listing.

Date of Government Version: 01/21/2017
Date Data Arrived at EDR: 02/22/2017
Date Made Active in Reports: 05/23/2017
Number of Days to Update: 90

Source: Santa Cruz County Environmental Health
Telephone: 831-464-2761
Last EDR Contact: 11/11/2020
Next Scheduled EDR Contact: 03/01/2021
Data Release Frequency: Varies

SHASTA COUNTY:

GOVERNMENT RECORDS SEARCHED / DATA CURRENCY TRACKING

CUPA SHASTA: CUPA Facility List Cupa Facility List.

Date of Government Version: 06/15/2017
Date Data Arrived at EDR: 06/19/2017
Date Made Active in Reports: 08/09/2017
Number of Days to Update: 51

Source: Shasta County Department of Resource Management
Telephone: 530-225-5789
Last EDR Contact: 11/11/2020
Next Scheduled EDR Contact: 03/01/2021
Data Release Frequency: Varies

SOLANO COUNTY:

LUST SOLANO: Leaking Underground Storage Tanks

A listing of leaking underground storage tank sites located in Solano county.

Date of Government Version: 06/04/2019
Date Data Arrived at EDR: 06/06/2019
Date Made Active in Reports: 08/13/2019
Number of Days to Update: 68

Source: Solano County Department of Environmental Management
Telephone: 707-784-6770
Last EDR Contact: 06/03/2019
Next Scheduled EDR Contact: 03/15/2021
Data Release Frequency: Quarterly

UST SOLANO: Underground Storage Tanks

Underground storage tank sites located in Solano county.

Date of Government Version: 08/25/2020
Date Data Arrived at EDR: 08/26/2020
Date Made Active in Reports: 09/16/2020
Number of Days to Update: 21

Source: Solano County Department of Environmental Management
Telephone: 707-784-6770
Last EDR Contact: 12/03/2020
Next Scheduled EDR Contact: 03/15/2021
Data Release Frequency: Quarterly

SONOMA COUNTY:

CUPA SONOMA: Cupa Facility List Cupa Facility list

Date of Government Version: 12/15/2020
Date Data Arrived at EDR: 12/16/2020
Date Made Active in Reports: 12/23/2020
Number of Days to Update: 7

Source: County of Sonoma Fire & Emergency Services Department
Telephone: 707-565-1174
Last EDR Contact: 12/15/2020
Next Scheduled EDR Contact: 04/05/2021
Data Release Frequency: Varies

LUST SONOMA: Leaking Underground Storage Tank Sites

A listing of leaking underground storage tank sites located in Sonoma county.

Date of Government Version: 09/18/2020
Date Data Arrived at EDR: 09/22/2020
Date Made Active in Reports: 12/14/2020
Number of Days to Update: 83

Source: Department of Health Services
Telephone: 707-565-6565
Last EDR Contact: 12/15/2020
Next Scheduled EDR Contact: 04/05/2021
Data Release Frequency: Quarterly

STANISLAUS COUNTY:

CUPA STANISLAUS: CUPA Facility List Cupa facility list

Date of Government Version: 10/01/2020
Date Data Arrived at EDR: 10/06/2020
Date Made Active in Reports: 12/22/2020
Number of Days to Update: 77

Source: Stanislaus County Department of Environmental Protection
Telephone: 209-525-6751
Last EDR Contact: 01/11/2021
Next Scheduled EDR Contact: 04/26/2021
Data Release Frequency: Varies

SUTTER COUNTY:

GOVERNMENT RECORDS SEARCHED / DATA CURRENCY TRACKING

UST SUTTER: Underground Storage Tanks

Underground storage tank sites located in Sutter county.

Date of Government Version: 08/25/2020
Date Data Arrived at EDR: 08/26/2020
Date Made Active in Reports: 11/17/2020
Number of Days to Update: 83

Source: Sutter County Environmental Health Services
Telephone: 530-822-7500
Last EDR Contact: 11/23/2020
Next Scheduled EDR Contact: 03/15/2021
Data Release Frequency: Semi-Annually

TEHAMA COUNTY:

CUPA TEHAMA: CUPA Facility List

Cupa facilities

Date of Government Version: 08/11/2020
Date Data Arrived at EDR: 08/12/2020
Date Made Active in Reports: 10/26/2020
Number of Days to Update: 75

Source: Tehama County Department of Environmental Health
Telephone: 530-527-8020
Last EDR Contact: 11/11/2020
Next Scheduled EDR Contact: 02/15/2021
Data Release Frequency: Varies

TRINITY COUNTY:

CUPA TRINITY: CUPA Facility List

Cupa facility list

Date of Government Version: 10/14/2020
Date Data Arrived at EDR: 10/15/2020
Date Made Active in Reports: 01/05/2021
Number of Days to Update: 82

Source: Department of Toxic Substances Control
Telephone: 760-352-0381
Last EDR Contact: 10/13/2020
Next Scheduled EDR Contact: 02/01/2021
Data Release Frequency: Varies

TULARE COUNTY:

CUPA TULARE: CUPA Facility List

Cupa program facilities

Date of Government Version: 08/06/2020
Date Data Arrived at EDR: 08/06/2020
Date Made Active in Reports: 10/26/2020
Number of Days to Update: 81

Source: Tulare County Environmental Health Services Division
Telephone: 559-624-7400
Last EDR Contact: 10/28/2020
Next Scheduled EDR Contact: 02/15/2021
Data Release Frequency: Varies

TUOLUMNE COUNTY:

CUPA TUOLUMNE: CUPA Facility List

Cupa facility list

Date of Government Version: 04/23/2018
Date Data Arrived at EDR: 04/25/2018
Date Made Active in Reports: 06/25/2018
Number of Days to Update: 61

Source: Division of Environmental Health
Telephone: 209-533-5633
Last EDR Contact: 10/13/2020
Next Scheduled EDR Contact: 02/01/2021
Data Release Frequency: Varies

VENTURA COUNTY:

GOVERNMENT RECORDS SEARCHED / DATA CURRENCY TRACKING

BWT VENTURA: Business Plan, Hazardous Waste Producers, and Operating Underground Tanks

The BWT list indicates by site address whether the Environmental Health Division has Business Plan (B), Waste Producer (W), and/or Underground Tank (T) information.

Date of Government Version: 09/28/2020	Source: Ventura County Environmental Health Division
Date Data Arrived at EDR: 10/22/2020	Telephone: 805-654-2813
Date Made Active in Reports: 01/12/2021	Last EDR Contact: 10/19/2020
Number of Days to Update: 82	Next Scheduled EDR Contact: 02/01/2021
	Data Release Frequency: Quarterly

LF VENTURA: Inventory of Illegal Abandoned and Inactive Sites

Ventura County Inventory of Closed, Illegal Abandoned, and Inactive Sites.

Date of Government Version: 12/01/2011	Source: Environmental Health Division
Date Data Arrived at EDR: 12/01/2011	Telephone: 805-654-2813
Date Made Active in Reports: 01/19/2012	Last EDR Contact: 12/21/2020
Number of Days to Update: 49	Next Scheduled EDR Contact: 04/12/2021
	Data Release Frequency: No Update Planned

LUST VENTURA: Listing of Underground Tank Cleanup Sites

Ventura County Underground Storage Tank Cleanup Sites (LUST).

Date of Government Version: 05/29/2008	Source: Environmental Health Division
Date Data Arrived at EDR: 06/24/2008	Telephone: 805-654-2813
Date Made Active in Reports: 07/31/2008	Last EDR Contact: 11/05/2020
Number of Days to Update: 37	Next Scheduled EDR Contact: 02/22/2021
	Data Release Frequency: No Update Planned

MED WASTE VENTURA: Medical Waste Program List

To protect public health and safety and the environment from potential exposure to disease causing agents, the Environmental Health Division Medical Waste Program regulates the generation, handling, storage, treatment and disposal of medical waste throughout the County.

Date of Government Version: 09/28/2020	Source: Ventura County Resource Management Agency
Date Data Arrived at EDR: 10/22/2020	Telephone: 805-654-2813
Date Made Active in Reports: 01/12/2021	Last EDR Contact: 10/19/2020
Number of Days to Update: 82	Next Scheduled EDR Contact: 02/01/2021
	Data Release Frequency: Quarterly

UST VENTURA: Underground Tank Closed Sites List

Ventura County Operating Underground Storage Tank Sites (UST)/Underground Tank Closed Sites List.

Date of Government Version: 08/26/2020	Source: Environmental Health Division
Date Data Arrived at EDR: 09/08/2020	Telephone: 805-654-2813
Date Made Active in Reports: 12/01/2020	Last EDR Contact: 12/08/2020
Number of Days to Update: 84	Next Scheduled EDR Contact: 03/22/2021
	Data Release Frequency: Quarterly

YOLO COUNTY:

UST YOLO: Underground Storage Tank Comprehensive Facility Report

Underground storage tank sites located in Yolo county.

Date of Government Version: 12/21/2020	Source: Yolo County Department of Health
Date Data Arrived at EDR: 12/23/2020	Telephone: 530-666-8646
Date Made Active in Reports: 01/04/2021	Last EDR Contact: 12/20/2020
Number of Days to Update: 12	Next Scheduled EDR Contact: 04/11/2021
	Data Release Frequency: Annually

YUBA COUNTY:

GOVERNMENT RECORDS SEARCHED / DATA CURRENCY TRACKING

CUPA YUBA: CUPA Facility List

CUPA facility listing for Yuba County.

Date of Government Version: 08/06/2020
Date Data Arrived at EDR: 08/07/2020
Date Made Active in Reports: 10/26/2020
Number of Days to Update: 80

Source: Yuba County Environmental Health Department
Telephone: 530-749-7523
Last EDR Contact: 11/03/2020
Next Scheduled EDR Contact: 02/08/2021
Data Release Frequency: Varies

OTHER DATABASE(S)

Depending on the geographic area covered by this report, the data provided in these specialty databases may or may not be complete. For example, the existence of wetlands information data in a specific report does not mean that all wetlands in the area covered by the report are included. Moreover, the absence of any reported wetlands information does not necessarily mean that wetlands do not exist in the area covered by the report.

CT MANIFEST: Hazardous Waste Manifest Data

Facility and manifest data. Manifest is a document that lists and tracks hazardous waste from the generator through transporters to a tsd facility.

Date of Government Version: 08/10/2020
Date Data Arrived at EDR: 10/20/2020
Date Made Active in Reports: 11/02/2020
Number of Days to Update: 13

Source: Department of Energy & Environmental Protection
Telephone: 860-424-3375
Last EDR Contact: 11/09/2020
Next Scheduled EDR Contact: 02/22/2021
Data Release Frequency: No Update Planned

NJ MANIFEST: Manifest Information

Hazardous waste manifest information.

Date of Government Version: 12/31/2018
Date Data Arrived at EDR: 04/10/2019
Date Made Active in Reports: 05/16/2019
Number of Days to Update: 36

Source: Department of Environmental Protection
Telephone: N/A
Last EDR Contact: 01/08/2021
Next Scheduled EDR Contact: 04/19/2021
Data Release Frequency: Annually

NY MANIFEST: Facility and Manifest Data

Manifest is a document that lists and tracks hazardous waste from the generator through transporters to a TSD facility.

Date of Government Version: 01/01/2019
Date Data Arrived at EDR: 04/29/2020
Date Made Active in Reports: 07/10/2020
Number of Days to Update: 72

Source: Department of Environmental Conservation
Telephone: 518-402-8651
Last EDR Contact: 10/30/2020
Next Scheduled EDR Contact: 02/08/2021
Data Release Frequency: Quarterly

PA MANIFEST: Manifest Information

Hazardous waste manifest information.

Date of Government Version: 06/30/2018
Date Data Arrived at EDR: 07/19/2019
Date Made Active in Reports: 09/10/2019
Number of Days to Update: 53

Source: Department of Environmental Protection
Telephone: 717-783-8990
Last EDR Contact: 01/11/2021
Next Scheduled EDR Contact: 04/26/2021
Data Release Frequency: Annually

RI MANIFEST: Manifest information

Hazardous waste manifest information

Date of Government Version: 12/31/2018
Date Data Arrived at EDR: 10/02/2019
Date Made Active in Reports: 12/10/2019
Number of Days to Update: 69

Source: Department of Environmental Management
Telephone: 401-222-2797
Last EDR Contact: 11/11/2020
Next Scheduled EDR Contact: 03/01/2021
Data Release Frequency: Annually

GOVERNMENT RECORDS SEARCHED / DATA CURRENCY TRACKING

WI MANIFEST: Manifest Information

Hazardous waste manifest information.

Date of Government Version: 05/31/2018

Date Data Arrived at EDR: 06/19/2019

Date Made Active in Reports: 09/03/2019

Number of Days to Update: 76

Source: Department of Natural Resources

Telephone: N/A

Last EDR Contact: 12/03/2020

Next Scheduled EDR Contact: 03/22/2021

Data Release Frequency: Annually

Oil/Gas Pipelines

Source: Endeavor Business Media

Petroleum Bundle (Crude Oil, Refined Products, Petrochemicals, Gas Liquids (LPG/NGL), and Specialty Gases (Miscellaneous)) N = Natural Gas Bundle (Natural Gas, Gas Liquids (LPG/NGL), and Specialty Gases (Miscellaneous)). This map includes information copyrighted by Endeavor Business Media. This information is provided on a best effort basis and Endeavor Business Media does not guarantee its accuracy nor warrant its fitness for any particular purpose. Such information has been reprinted with the permission of Endeavor Business Media.

Electric Power Transmission Line Data

Source: Endeavor Business Media

This map includes information copyrighted by Endeavor Business Media. This information is provided on a best effort basis and Endeavor Business Media does not guarantee its accuracy nor warrant its fitness for any particular purpose. Such information has been reprinted with the permission of Endeavor Business Media.

Sensitive Receptors: There are individuals deemed sensitive receptors due to their fragile immune systems and special sensitivity to environmental discharges. These sensitive receptors typically include the elderly, the sick, and children. While the location of all sensitive receptors cannot be determined, EDR indicates those buildings and facilities - schools, daycares, hospitals, medical centers, and nursing homes - where individuals who are sensitive receptors are likely to be located.

AHA Hospitals:

Source: American Hospital Association, Inc.

Telephone: 312-280-5991

The database includes a listing of hospitals based on the American Hospital Association's annual survey of hospitals.

Medical Centers: Provider of Services Listing

Source: Centers for Medicare & Medicaid Services

Telephone: 410-786-3000

A listing of hospitals with Medicare provider number, produced by Centers of Medicare & Medicaid Services, a federal agency within the U.S. Department of Health and Human Services.

Nursing Homes

Source: National Institutes of Health

Telephone: 301-594-6248

Information on Medicare and Medicaid certified nursing homes in the United States.

Public Schools

Source: National Center for Education Statistics

Telephone: 202-502-7300

The National Center for Education Statistics' primary database on elementary and secondary public education in the United States. It is a comprehensive, annual, national statistical database of all public elementary and secondary schools and school districts, which contains data that are comparable across all states.

Private Schools

Source: National Center for Education Statistics

Telephone: 202-502-7300

The National Center for Education Statistics' primary database on private school locations in the United States.

Daycare Centers: Licensed Facilities

Source: Department of Social Services

Telephone: 916-657-4041

Flood Zone Data: This data was obtained from the Federal Emergency Management Agency (FEMA). It depicts 100-year and 500-year flood zones as defined by FEMA. It includes the National Flood Hazard Layer (NFHL) which incorporates Flood Insurance Rate Map (FIRM) data and Q3 data from FEMA in areas not covered by NFHL.

Source: FEMA

Telephone: 877-336-2627

Date of Government Version: 2003, 2015

GOVERNMENT RECORDS SEARCHED / DATA CURRENCY TRACKING

NWI: National Wetlands Inventory. This data, available in select counties across the country, was obtained by EDR in 2002, 2005 and 2010 from the U.S. Fish and Wildlife Service.

State Wetlands Data: Wetland Inventory
Source: Department of Fish and Wildlife
Telephone: 916-445-0411

Current USGS 7.5 Minute Topographic Map
Source: U.S. Geological Survey

STREET AND ADDRESS INFORMATION

© 2015 TomTom North America, Inc. All rights reserved. This material is proprietary and the subject of copyright protection and other intellectual property rights owned by or licensed to Tele Atlas North America, Inc. The use of this material is subject to the terms of a license agreement. You will be held liable for any unauthorized copying or disclosure of this material.

GEOCHECK[®] - PHYSICAL SETTING SOURCE ADDENDUM

TARGET PROPERTY ADDRESS

BASCOM AVENUE MEDICAL OFFICE
200 NORTH BASCOM AVENUE
SAN JOSE, CA 95126

TARGET PROPERTY COORDINATES

Latitude (North):	37.327176 - 37° 19' 37.83"
Longitude (West):	121.931595 - 121° 55' 53.74"
Universal Transverse Mercator:	Zone 10
UTM X (Meters):	594657.4
UTM Y (Meters):	4131499.2
Elevation:	115 ft. above sea level

USGS TOPOGRAPHIC MAP

Target Property Map:	5640416 SAN JOSE WEST, CA
Version Date:	2012

EDR's GeoCheck Physical Setting Source Addendum is provided to assist the environmental professional in forming an opinion about the impact of potential contaminant migration.

Assessment of the impact of contaminant migration generally has two principle investigative components:

1. Groundwater flow direction, and
2. Groundwater flow velocity.

Groundwater flow direction may be impacted by surface topography, hydrology, hydrogeology, characteristics of the soil, and nearby wells. Groundwater flow velocity is generally impacted by the nature of the geologic strata.

GEOCHECK® - PHYSICAL SETTING SOURCE SUMMARY

GROUNDWATER FLOW DIRECTION INFORMATION

Groundwater flow direction for a particular site is best determined by a qualified environmental professional using site-specific well data. If such data is not reasonably ascertainable, it may be necessary to rely on other sources of information, such as surface topographic information, hydrologic information, hydrogeologic data collected on nearby properties, and regional groundwater flow information (from deep aquifers).

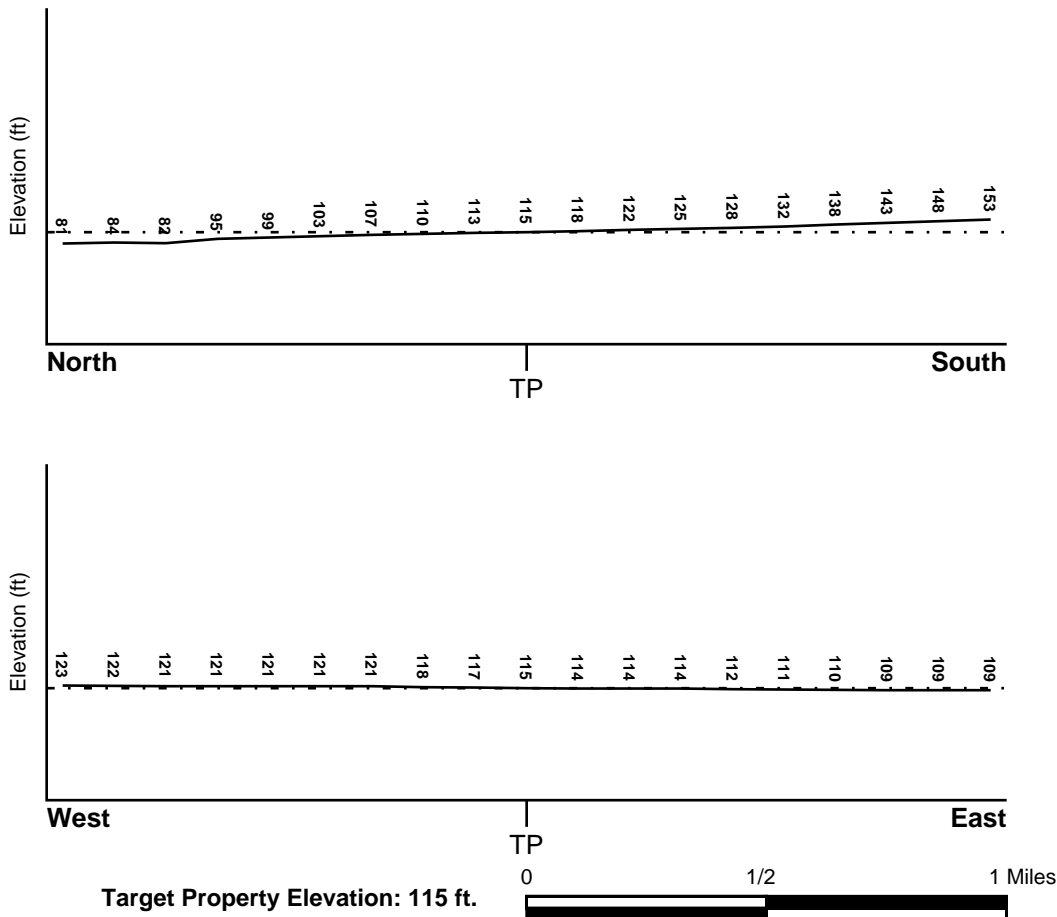
TOPOGRAPHIC INFORMATION

Surface topography may be indicative of the direction of surficial groundwater flow. This information can be used to assist the environmental professional in forming an opinion about the impact of nearby contaminated properties or, should contamination exist on the target property, what downgradient sites might be impacted.

TARGET PROPERTY TOPOGRAPHY

General Topographic Gradient: General NNE

SURROUNDING TOPOGRAPHY: ELEVATION PROFILES



Source: Topography has been determined from the USGS 7.5' Digital Elevation Model and should be evaluated on a relative (not an absolute) basis. Relative elevation information between sites of close proximity should be field verified.

GEOCHECK® - PHYSICAL SETTING SOURCE SUMMARY

HYDROLOGIC INFORMATION

Surface water can act as a hydrologic barrier to groundwater flow. Such hydrologic information can be used to assist the environmental professional in forming an opinion about the impact of nearby contaminated properties or, should contamination exist on the target property, what downgradient sites might be impacted.

Refer to the Physical Setting Source Map following this summary for hydrologic information (major waterways and bodies of water).

FEMA FLOOD ZONE

<u>Flood Plain Panel at Target Property</u>	<u>FEMA Source Type</u>
06085C0233H	FEMA FIRM Flood data
<u>Additional Panels in search area:</u>	<u>FEMA Source Type</u>
06085C0229H	FEMA FIRM Flood data

NATIONAL WETLAND INVENTORY

<u>NWI Quad at Target Property</u>	<u>NWI Electronic Data Coverage</u>
SAN JOSE WEST	YES - refer to the Overview Map and Detail Map

HYDROGEOLOGIC INFORMATION

Hydrogeologic information obtained by installation of wells on a specific site can often be an indicator of groundwater flow direction in the immediate area. Such hydrogeologic information can be used to assist the environmental professional in forming an opinion about the impact of nearby contaminated properties or, should contamination exist on the target property, what downgradient sites might be impacted.

Site-Specific Hydrogeological Data*:

Search Radius:	1.25 miles
Status:	Not found

AQUIFLOW®

Search Radius: 1.000 Mile.

EDR has developed the AQUIFLOW Information System to provide data on the general direction of groundwater flow at specific points. EDR has reviewed reports submitted by environmental professionals to regulatory authorities at select sites and has extracted the date of the report, groundwater flow direction as determined hydrogeologically, and the depth to water table.

<u>MAP ID</u>	<u>LOCATION FROM TP</u>	<u>GENERAL DIRECTION GROUNDWATER FLOW</u>
Not Reported		

GEOCHECK® - PHYSICAL SETTING SOURCE SUMMARY

GROUNDWATER FLOW VELOCITY INFORMATION

Groundwater flow velocity information for a particular site is best determined by a qualified environmental professional using site specific geologic and soil strata data. If such data are not reasonably ascertainable, it may be necessary to rely on other sources of information, including geologic age identification, rock stratigraphic unit and soil characteristics data collected on nearby properties and regional soil information. In general, contaminant plumes move more quickly through sandy-gravelly types of soils than silty-clayey types of soils.

GEOLOGIC INFORMATION IN GENERAL AREA OF TARGET PROPERTY

Geologic information can be used by the environmental professional in forming an opinion about the relative speed at which contaminant migration may be occurring.

ROCK STRATIGRAPHIC UNIT

Era: Cenozoic
System: Quaternary
Series: Quaternary
Code: Q (*decoded above as Era, System & Series*)

GEOLOGIC AGE IDENTIFICATION

Category: Stratified Sequence

Geologic Age and Rock Stratigraphic Unit Source: P.G. Schruben, R.E. Arndt and W.J. Bawiec, Geology of the Conterminous U.S. at 1:2,500,000 Scale - a digital representation of the 1974 P.B. King and H.M. Beikman Map, USGS Digital Data Series DDS - 11 (1994).

DOMINANT SOIL COMPOSITION IN GENERAL AREA OF TARGET PROPERTY

The U.S. Department of Agriculture's (USDA) Soil Conservation Service (SCS) leads the National Cooperative Soil Survey (NCSS) and is responsible for collecting, storing, maintaining and distributing soil survey information for privately owned lands in the United States. A soil map in a soil survey is a representation of soil patterns in a landscape. Soil maps for STATSGO are compiled by generalizing more detailed (SSURGO) soil survey maps. The following information is based on Soil Conservation Service STATSGO data.

Soil Component Name: BOTELLA

Soil Surface Texture: clay loam

Hydrologic Group: Class B - Moderate infiltration rates. Deep and moderately deep, moderately well and well drained soils with moderately coarse textures.

Soil Drainage Class: Not reported

Hydric Status: Soil does not meet the requirements for a hydric soil.

Corrosion Potential - Uncoated Steel: MODERATE

Depth to Bedrock Min: > 60 inches

Depth to Bedrock Max: > 60 inches

GEOCHECK® - PHYSICAL SETTING SOURCE SUMMARY

Soil Layer Information							
Layer	Boundary		Soil Texture Class	Classification		Permeability Rate (in/hr)	Soil Reaction (pH)
	Upper	Lower		AASHTO Group	Unified Soil		
1	0 inches	9 inches	clay loam	Silt-Clay Materials (more than 35 pct. passing No. 200), Clayey Soils.	FINE-GRAINED SOILS, Silts and Clays (liquid limit less than 50%), Lean Clay Soils.	Max: 0.60 Min: 0.20	Max: 7.30 Min: 5.60
2	9 inches	41 inches	silty clay loam	Silt-Clay Materials (more than 35 pct. passing No. 200), Clayey Soils.	FINE-GRAINED SOILS, Silts and Clays (liquid limit less than 50%), Lean Clay Soils.	Max: 0.60 Min: 0.20	Max: 7.80 Min: 5.60
3	41 inches	76 inches	sandy clay loam	Silt-Clay Materials (more than 35 pct. passing No. 200), Clayey Soils.	COARSE-GRAINED SOILS, Sands, Sands with fines, Clayey sand.	Max: 0.60 Min: 0.20	Max: 7.80 Min: 5.60

OTHER SOIL TYPES IN AREA

Based on Soil Conservation Service STATSGO data, the following additional subordinant soil types may appear within the general area of target property.

Soil Surface Textures: No Other Soil Types

Surficial Soil Types: No Other Soil Types

Shallow Soil Types: No Other Soil Types

Deeper Soil Types: No Other Soil Types

LOCAL / REGIONAL WATER AGENCY RECORDS

EDR Local/Regional Water Agency records provide water well information to assist the environmental professional in assessing sources that may impact ground water flow direction, and in forming an opinion about the impact of contaminant migration on nearby drinking water wells.

WELL SEARCH DISTANCE INFORMATION

<u>DATABASE</u>	<u>SEARCH DISTANCE (miles)</u>
Federal USGS	1.000
Federal FRDS PWS	Nearest PWS within 1 mile
State Database	1.000

GEOCHECK® - PHYSICAL SETTING SOURCE SUMMARY

FEDERAL USGS WELL INFORMATION

MAP ID	WELL ID	LOCATION FROM TP
B8	USGS40000182201	1/8 - 1/4 Mile South
C9	USGS40000182195	1/8 - 1/4 Mile South
C17	USGS40000182196	1/8 - 1/4 Mile South
D23	USGS40000182231	1/4 - 1/2 Mile WNW
J67	USGS40000182172	1/2 - 1 Mile ESE
J74	USGS40000182167	1/2 - 1 Mile ESE
J79	USGS40000182174	1/2 - 1 Mile ESE
L91	USGS40000182177	1/2 - 1 Mile ESE
J95	USGS40000182166	1/2 - 1 Mile ESE
N113	USGS40000182139	1/2 - 1 Mile SW
N114	USGS40000182138	1/2 - 1 Mile SW
N115	USGS40000182140	1/2 - 1 Mile SW
N116	USGS40000182142	1/2 - 1 Mile SW
N117	USGS40000182141	1/2 - 1 Mile SW

FEDERAL FRDS PUBLIC WATER SUPPLY SYSTEM INFORMATION

MAP ID	WELL ID	LOCATION FROM TP
No PWS System Found		

Note: PWS System location is not always the same as well location.

STATE DATABASE WELL INFORMATION

MAP ID	WELL ID	LOCATION FROM TP
A1	CADWR0000016507	0 - 1/8 Mile SW
A2	CADWR0000037487	0 - 1/8 Mile SW
A3	CADWR0000031668	0 - 1/8 Mile SW
4	CAEDF0000046429	0 - 1/8 Mile NW
B5	7742	1/8 - 1/4 Mile South
B6	CADDW0000007291	1/8 - 1/4 Mile SSE
B7	CALLNL000000634	1/8 - 1/4 Mile South
C10	CADDW0000009765	1/8 - 1/4 Mile South
C11	CADDW0000006498	1/8 - 1/4 Mile South
C12	CAPFAS000001451	1/8 - 1/4 Mile South
C13	CAPFAS000001027	1/8 - 1/4 Mile South
C14	CADDW0000001140	1/8 - 1/4 Mile South
C15	CAPFAS000001448	1/8 - 1/4 Mile South
C16	CALLNL000000844	1/8 - 1/4 Mile South
C18	CADDW0000019136	1/8 - 1/4 Mile South
C19	CALLNL000000776	1/8 - 1/4 Mile South
C20	CAUSGSN00007109	1/8 - 1/4 Mile South
D21	CADDW0000018132	1/4 - 1/2 Mile WNW
D22	CAUSGSN00006596	1/4 - 1/2 Mile WNW
D24	CALLNL000001179	1/4 - 1/2 Mile WNW
E25	CAEDF0000096078	1/4 - 1/2 Mile NNW
E26	CAEDF0000107574	1/4 - 1/2 Mile NNW
D27	7754	1/4 - 1/2 Mile WNW

GEOCHECK® - PHYSICAL SETTING SOURCE SUMMARY

STATE DATABASE WELL INFORMATION

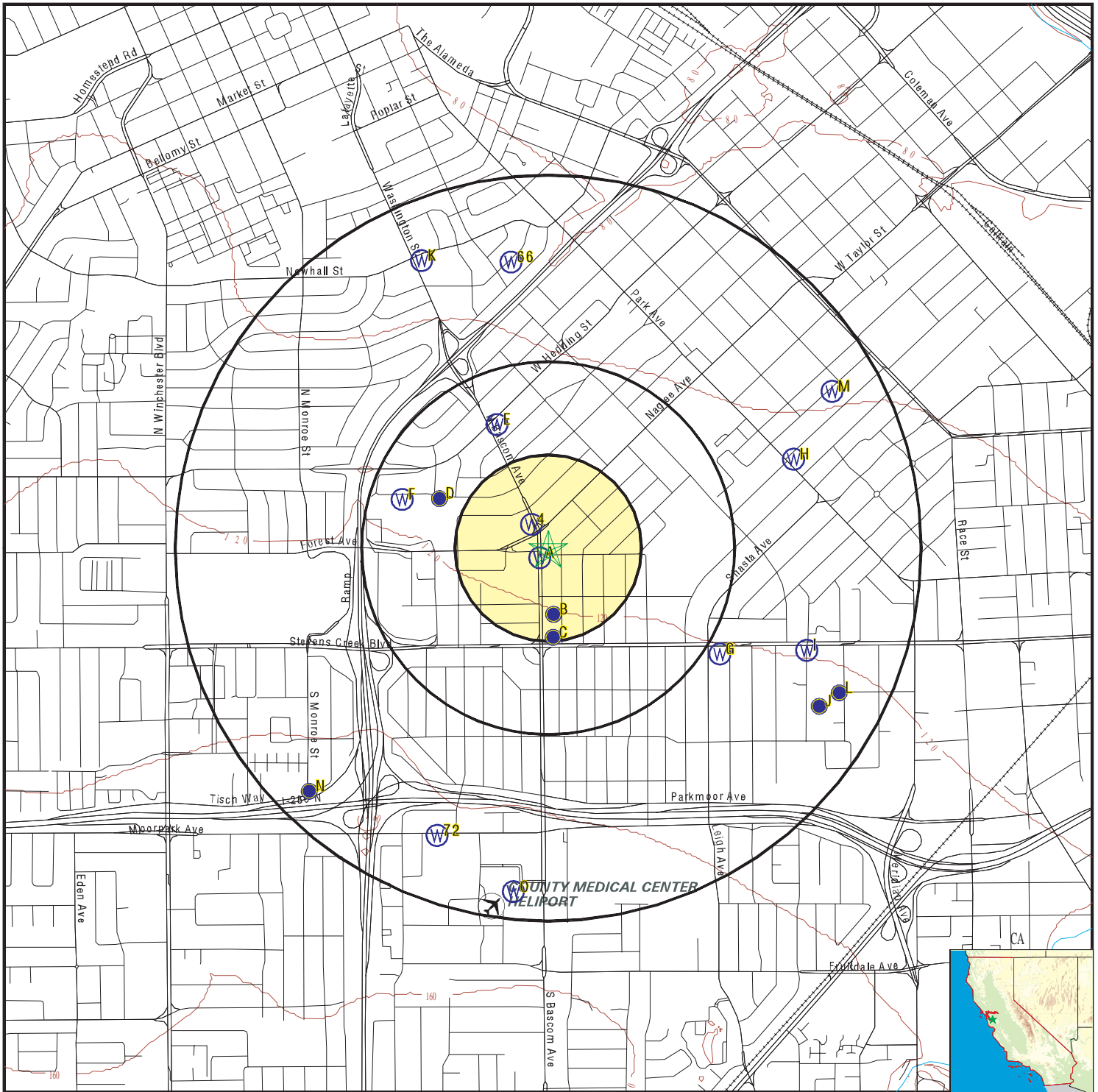
MAP ID	WELL ID	LOCATION FROM TP
E28	CAEDF0000014497	1/4 - 1/2 Mile NNW
E29	CAEDF0000132208	1/4 - 1/2 Mile NNW
E30	CAEDF0000121869	1/4 - 1/2 Mile NNW
E31	CAEDF0000047367	1/4 - 1/2 Mile NNW
E32	CAEDF0000086322	1/4 - 1/2 Mile NNW
E33	CAEDF0000020784	1/4 - 1/2 Mile NNW
E34	CAEDF0000085965	1/4 - 1/2 Mile NNW
E35	CAEDF0000107309	1/4 - 1/2 Mile NNW
E36	CAEDF0000035569	1/4 - 1/2 Mile NNW
E37	CAEDF0000048371	1/4 - 1/2 Mile NNW
F38	CAEDF0000047828	1/4 - 1/2 Mile WNW
F39	CAEDF0000005084	1/4 - 1/2 Mile WNW
F40	CAEDF0000001309	1/4 - 1/2 Mile WNW
G41	CAEDF0000065500	1/2 - 1 Mile ESE
G42	CAEDF0000112230	1/2 - 1 Mile ESE
G43	CAEDF0000097774	1/2 - 1 Mile ESE
G44	CADWR0000016305	1/2 - 1 Mile ESE
G45	CADWR0000032313	1/2 - 1 Mile ESE
G46	CADWR0000029486	1/2 - 1 Mile ESE
G47	CAEDF0000009665	1/2 - 1 Mile SE
H48	CAEDF0000106699	1/2 - 1 Mile ENE
H49	CAEDF0000103989	1/2 - 1 Mile ENE
H50	CAEDF0000004962	1/2 - 1 Mile ENE
H51	CAEDF0000104799	1/2 - 1 Mile ENE
H52	CAEDF0000088966	1/2 - 1 Mile ENE
H53	CAEDF0000018133	1/2 - 1 Mile ENE
H54	CAEDF0000053142	1/2 - 1 Mile ENE
H55	CAEDF0000088434	1/2 - 1 Mile ENE
H56	CAEDF0000115706	1/2 - 1 Mile ENE
H57	CAEDF0000037492	1/2 - 1 Mile ENE
H58	CAEDF0000002999	1/2 - 1 Mile ENE
H59	CAEDF0000075498	1/2 - 1 Mile ENE
I60	CADWR0000010423	1/2 - 1 Mile ESE
I61	CADWR0000012591	1/2 - 1 Mile ESE
I62	CADWR0000013629	1/2 - 1 Mile ESE
I63	CADWR0000007739	1/2 - 1 Mile ESE
I64	CADWR0000029435	1/2 - 1 Mile ESE
I65	CADWR0000026049	1/2 - 1 Mile ESE
66	CAEDF0000110027	1/2 - 1 Mile North
J68	CADDW0000008344	1/2 - 1 Mile ESE
J69	CAPFAS000001453	1/2 - 1 Mile ESE
J70	CALLNL000001218	1/2 - 1 Mile ESE
J71	CALLNL000000284	1/2 - 1 Mile ESE
72	CADWR0000012837	1/2 - 1 Mile SSW
K73	CAEDF0000069083	1/2 - 1 Mile NNW
J75	CALLNL000000038	1/2 - 1 Mile ESE
J76	CAPFAS000001569	1/2 - 1 Mile ESE
J77	CADDW0000005641	1/2 - 1 Mile ESE
J78	CAUSGSN00010880	1/2 - 1 Mile ESE
K80	CAEDF0000069455	1/2 - 1 Mile NNW
K81	CAEDF0000138293	1/2 - 1 Mile NNW
J82	CAPFAS000000921	1/2 - 1 Mile ESE

GEOCHECK® - PHYSICAL SETTING SOURCE SUMMARY

STATE DATABASE WELL INFORMATION

MAP ID	WELL ID	LOCATION FROM TP
J83	CADDW0000003692	1/2 - 1 Mile ESE
K84	CAEDF0000085466	1/2 - 1 Mile NNW
J85	CALLNL000000884	1/2 - 1 Mile ESE
J86	CALLNL000000352	1/2 - 1 Mile ESE
J87	CAPFAS000001393	1/2 - 1 Mile ESE
J88	CADDW0000015534	1/2 - 1 Mile ESE
K89	CAEDF0000102363	1/2 - 1 Mile NNW
J90	CADDW0000015768	1/2 - 1 Mile ESE
K92	CAEDF0000139493	1/2 - 1 Mile NNW
J93	CAPFAS000000993	1/2 - 1 Mile ESE
J94	CADDW0000012204	1/2 - 1 Mile ESE
K96	CAEDF0000048370	1/2 - 1 Mile NNW
J97	CALLNL000000240	1/2 - 1 Mile ESE
J98	CALLNL000001066	1/2 - 1 Mile ESE
J99	CAPFAS000001409	1/2 - 1 Mile ESE
J100	CADDW0000012575	1/2 - 1 Mile ESE
J101	CADDW0000008527	1/2 - 1 Mile ESE
J102	CAPFAS000001577	1/2 - 1 Mile ESE
M103	7744	1/2 - 1 Mile ENE
M104	7743	1/2 - 1 Mile ENE
L105	CAPFAS000000754	1/2 - 1 Mile ESE
L106	CADDW0000010655	1/2 - 1 Mile ESE
L107	CALLNL000000366	1/2 - 1 Mile ESE
N108	CADWR8000033895	1/2 - 1 Mile SW
N109	CADWR8000033896	1/2 - 1 Mile SW
N110	CADWR8000033892	1/2 - 1 Mile SW
N111	CADWR8000033893	1/2 - 1 Mile SW
N112	CADWR8000033894	1/2 - 1 Mile SW
O118	CADDW0000005821	1/2 - 1 Mile South
O119	7780	1/2 - 1 Mile South

PHYSICAL SETTING SOURCE MAP - 6334356.2s



- County Boundary
- Major Roads
- Contour Lines
- Earthquake Fault Lines
- Airports
- Earthquake epicenter, Richter 5 or greater
- Water Wells
- Public Water Supply Wells
- Cluster of Multiple Icons

- Groundwater Flow Direction
- Indeterminate Groundwater Flow at Location
- Groundwater Flow Varies at Location
- Closest Hydrogeological Data
- Oil, gas or related wells

SITE NAME: Bascom Avenue Medical Office
 ADDRESS: 200 North Bascom Avenue
 San Jose CA 95126
 LAT/LONG: 37.327176 / 121.931595

CLIENT: Ninyo & Moore
 CONTACT: Luke Swickard
 INQUIRY #: 6334356.2s
 DATE: January 19, 2021 1:12 pm

GEOCHECK® - PHYSICAL SETTING SOURCE MAP FINDINGS

Map ID
Direction
Distance
Elevation

Database EDR ID Number

A1
SW
0 - 1/8 Mile
Higher

CA WELLS CADWR0000016507

Well ID: 07S01W13E002M Well Type: UNK
 Source: Department of Water Resources
 Other Name: 07S01W13E002M GAMA PFAS Testing: Not Reported
 Groundwater Quality Data: https://gamagroundwater.waterboards.ca.gov/gama/gamamap/public/GamaDataDisplay.asp?dataset=DWR&samp_date=&global_id=&assigned_name=07S01W13E002M&store_num=
 GeoTracker Data: Not Reported

A2
SW
0 - 1/8 Mile
Higher

CA WELLS CADWR0000037487

Well ID: 07S01W13E004M Well Type: UNK
 Source: Department of Water Resources
 Other Name: 07S01W13E004M GAMA PFAS Testing: Not Reported
 Groundwater Quality Data: https://gamagroundwater.waterboards.ca.gov/gama/gamamap/public/GamaDataDisplay.asp?dataset=DWR&samp_date=&global_id=&assigned_name=07S01W13E004M&store_num=
 GeoTracker Data: Not Reported

A3
SW
0 - 1/8 Mile
Higher

CA WELLS CADWR0000031668

Well ID: 07S01W13E003M Well Type: UNK
 Source: Department of Water Resources
 Other Name: 07S01W13E003M GAMA PFAS Testing: Not Reported
 Groundwater Quality Data: https://gamagroundwater.waterboards.ca.gov/gama/gamamap/public/GamaDataDisplay.asp?dataset=DWR&samp_date=&global_id=&assigned_name=07S01W13E003M&store_num=
 GeoTracker Data: Not Reported

4
NW
0 - 1/8 Mile
Lower

CA WELLS CAEDF0000046429

Well ID: T0608501505-MW-4 Well Type: MONITORING
 Source: EDF Other Name: MW-4
 GAMA PFAS Testing: Not Reported
 Groundwater Quality Data: https://gamagroundwater.waterboards.ca.gov/gama/gamamap/public/GamaDataDisplay.asp?dataset=EDF&samp_date=&global_id=T0608501505&assigned_name=MW-4&store_num=
 GeoTracker Data: https://geotracker.waterboards.ca.gov/profile_report.asp?cmd=MWEDFResults&global_id=T0608501505&assigned_name=MW-4

GEOCHECK® - PHYSICAL SETTING SOURCE MAP FINDINGS

Map ID
Direction
Distance
Elevation

Database EDR ID Number

B5
South
1/8 - 1/4 Mile
Higher

CA WELLS 7742

Seq:	7742	Prim sta c:	07S/01W-13E01 M
Frds no:	4310011001	County:	43
District:	05	User id:	HEN
System no:	4310011	Water type:	G
Source nam:	BASCOM WELL 01 - DESTROYED	Station ty:	WELL/AMBNT/MUN/INTAKE
Latitude:	371930.0	Longitude:	1215550.0
Precision:	3	Status:	DS
Comment 1:	Not Reported	Comment 2:	Not Reported
Comment 3:	Not Reported	Comment 4:	Not Reported
Comment 5:	Not Reported	Comment 6:	Not Reported
Comment 7:	Not Reported		

System no:	4310011	System nam:	San Jose Water Company
Hqname:	Not Reported	Address:	1221 S. Bascom Avenue
City:	San Jose	State:	CA
Zip:	95128	Zip ext:	Not Reported
Pop serv:	944000	Connection:	206890
Area serve:	SAN JOSE VICINITY		

B6
SSE
1/8 - 1/4 Mile
Higher

CA WELLS CADDW0000007291

Well ID:	4310011-001	Well Type:	MUNICIPAL
Source:	Department of Health Services		
Other Name:	BASCOM WELL 01 - DESTROYED		
GAMA PFAS Testing:	Not Reported		
Groundwater Quality Data:	https://gamagroundwater.waterboards.ca.gov/gama/gamamap/public/GamaDataDisplay.asp?dataset=DHS&samp_date=&global_id=&assigned_name=4310011-001&store_num=		
GeoTracker Data:	Not Reported		

B7
South
1/8 - 1/4 Mile
Higher

CA WELLS CALLNL000000634

Well ID:	101048	Well Type:	MUNICIPAL
Source:	Lawrence Livermore National Laboratory		
Other Name:	07S/01W-13E03 M	GAMA PFAS Testing:	Not Reported
Groundwater Quality Data:	Not Reported		
GeoTracker Data:	Not Reported		

Chemical:	Tritium (Hydrogen 3)	Results:	27.69
Units:	pCi/L	Date:	04/18/2002

Chemical:	Neon	Results:	.000000558193
Units:	cm3STP/g	Date:	10/02/2001

GEOCHECK® - PHYSICAL SETTING SOURCE MAP FINDINGS

Chemical:	Xenon	Results:	.0000000930271
Units:	cm3STP/g	Date:	10/02/2001
Chemical:	Helium-3/Helium-4	Results:	.000001148
Units:	atom ratio	Date:	10/02/2001
Chemical:	Argon	Results:	.00048361
Units:	cm3STP/g	Date:	10/02/2001
Chemical:	Krypton	Results:	.000000107243
Units:	cm3STP/g	Date:	10/02/2001
Chemical:	Helium-4	Results:	.000000276921
Units:	cm3STP/g	Date:	10/02/2001

B8
South
1/8 - 1/4 Mile
Higher

FED USGS USGS40000182201

Organization ID:	USGS-CA		
Organization Name:	USGS California Water Science Center		
Monitor Location:	007S001W13E003M	Type:	Well
Description:	Not Reported	HUC:	Not Reported
Drainage Area:	Not Reported	Drainage Area Units:	Not Reported
Contrib Drainage Area:	Not Reported	Contrib Drainage Area Unts:	Not Reported
Aquifer:	California Coastal Basin aquifers		
Formation Type:	Not Reported	Aquifer Type:	Not Reported
Construction Date:	Not Reported	Well Depth:	796
Well Depth Units:	ft	Well Hole Depth:	796
Well Hole Depth Units:	ft		

C9
South
1/8 - 1/4 Mile
Higher

FED USGS USGS40000182195

Organization ID:	USGS-CA		
Organization Name:	USGS California Water Science Center		
Monitor Location:	007S001W13E002M	Type:	Well
Description:	Not Reported	HUC:	Not Reported
Drainage Area:	Not Reported	Drainage Area Units:	Not Reported
Contrib Drainage Area:	Not Reported	Contrib Drainage Area Unts:	Not Reported
Aquifer:	California Coastal Basin aquifers		
Formation Type:	Not Reported	Aquifer Type:	Not Reported
Construction Date:	Not Reported	Well Depth:	802
Well Depth Units:	ft	Well Hole Depth:	Not Reported
Well Hole Depth Units:	Not Reported		

GEOCHECK® - PHYSICAL SETTING SOURCE MAP FINDINGS

Map ID
Direction
Distance
Elevation

Database EDR ID Number

C10
South
1/8 - 1/4 Mile
Higher

CA WELLS CADDW0000009765

Well ID:	4310011-003	Well Type:	MUNICIPAL
Source:	Department of Health Services		
Other Name:	BASCOM WELL 04	GAMA PFAS Testing:	Not Reported
Groundwater Quality Data:	https://gamagroundwater.waterboards.ca.gov/gama/gamamap/public/GamaDataDisplay.asp?dataset=DHS&samp_date=&global_id=&assigned_name=4310011-003&store_num=		
GeoTracker Data:	Not Reported		

C11
South
1/8 - 1/4 Mile
Higher

CA WELLS CADDW0000006498

Well ID:	4310011-168	Well Type:	MUNICIPAL
Source:	Department of Health Services		
Other Name:	BASCOM WELL 06	GAMA PFAS Testing:	Not Reported
Groundwater Quality Data:	https://gamagroundwater.waterboards.ca.gov/gama/gamamap/public/GamaDataDisplay.asp?dataset=DHS&samp_date=&global_id=&assigned_name=4310011-168&store_num=		
GeoTracker Data:	Not Reported		

C12
South
1/8 - 1/4 Mile
Higher

CA WELLS CAPFAS000001451

Well ID:	4310011-003	Well Type:	MUNICIPAL
Source:	Department of Health Services		
Other Name:	BASCOM WELL 04	GAMA PFAS Testing:	Yes
Groundwater Quality Data:	https://gamagroundwater.waterboards.ca.gov/gama/gamamap/public/GamaDataDisplay.asp?dataset=DHS&samp_date=&global_id=&assigned_name=4310011-003&store_num=		
GeoTracker Data:	Not Reported		

C13
South
1/8 - 1/4 Mile
Higher

CA WELLS CAPFAS000001027

Well ID:	4310011-168	Well Type:	MUNICIPAL
Source:	Department of Health Services		
Other Name:	BASCOM WELL 06	GAMA PFAS Testing:	Yes
Groundwater Quality Data:	https://gamagroundwater.waterboards.ca.gov/gama/gamamap/public/GamaDataDisplay.asp?dataset=DHS&samp_date=&global_id=&assigned_name=4310011-168&store_num=		
GeoTracker Data:	Not Reported		

GEOCHECK® - PHYSICAL SETTING SOURCE MAP FINDINGS

Map ID
Direction
Distance
Elevation

Database EDR ID Number

C14
South
1/8 - 1/4 Mile
Higher

CA WELLS CADDW0000001140

Well ID:	4310011-002	Well Type:	MUNICIPAL
Source:	Department of Health Services		
Other Name:	BASCOM WELL 03	GAMA PFAS Testing:	Not Reported
Groundwater Quality Data:	https://gamagroundwater.waterboards.ca.gov/gama/gamamap/public/GamaDataDisplay.asp?dataset=DHS&samp_date=&global_id=&assigned_name=4310011-002&store_num=		
GeoTracker Data:	Not Reported		

C15
South
1/8 - 1/4 Mile
Higher

CA WELLS CAPFAS000001448

Well ID:	4310011-002	Well Type:	MUNICIPAL
Source:	Department of Health Services		
Other Name:	BASCOM WELL 03	GAMA PFAS Testing:	Yes
Groundwater Quality Data:	https://gamagroundwater.waterboards.ca.gov/gama/gamamap/public/GamaDataDisplay.asp?dataset=DHS&samp_date=&global_id=&assigned_name=4310011-002&store_num=		
GeoTracker Data:	Not Reported		

C16
South
1/8 - 1/4 Mile
Higher

CA WELLS CALLNL000000844

Well ID:	101047	Well Type:	MUNICIPAL
Source:	Lawrence Livermore National Laboratory		
Other Name:	07S/01W-13E02 M	GAMA PFAS Testing:	Not Reported
Groundwater Quality Data:	Not Reported		
GeoTracker Data:	Not Reported		

Chemical:	Argon	Results:	.000502291
Units:	cm3STP/g	Date:	10/02/2001

Chemical:	Tritium (Hydrogen 3)	Results:	15.85
Units:	pCi/L	Date:	04/18/2002

Chemical:	Helium-4	Results:	.000000692046
Units:	cm3STP/g	Date:	10/02/2001

Chemical:	Helium-3/Helium-4	Results:	.00000135541
Units:	atom ratio	Date:	10/02/2001

Chemical:	Neon	Results:	.00000160486
Units:	cm3STP/g	Date:	10/02/2001

GEOCHECK® - PHYSICAL SETTING SOURCE MAP FINDINGS

Map ID
 Direction
 Distance
 Elevation

Database EDR ID Number

C17
South
1/8 - 1/4 Mile
Higher

FED USGS USGS40000182196

Organization ID:	USGS-CA		
Organization Name:	USGS California Water Science Center		
Monitor Location:	007S001W13E004M	Type:	Well
Description:	Not Reported	HUC:	Not Reported
Drainage Area:	Not Reported	Drainage Area Units:	Not Reported
Contrib Drainage Area:	Not Reported	Contrib Drainage Area Unts:	Not Reported
Aquifer:	California Coastal Basin aquifers		
Formation Type:	Not Reported	Aquifer Type:	Not Reported
Construction Date:	19570320	Well Depth:	810
Well Depth Units:	ft	Well Hole Depth:	810
Well Hole Depth Units:	ft		

C18
South
1/8 - 1/4 Mile
Higher

CA WELLS CADDW0000019136

Well ID:	4310011-004	Well Type:	MUNICIPAL
Source:	Department of Health Services		
Other Name:	BASCOM WELL 05	GAMA PFAS Testing:	Not Reported
Groundwater Quality Data:	https://gamagroundwater.waterboards.ca.gov/gama/gamamap/public/GamaDataDisplay.asp?dataset=DHS&samp_date=&global_id=&assigned_name=4310011-004&store_num=		
GeoTracker Data:	Not Reported		

C19
South
1/8 - 1/4 Mile
Higher

CA WELLS CALLNL000000776

Well ID:	101113	Well Type:	MUNICIPAL
Source:	Lawrence Livermore National Laboratory		
Other Name:	07S/01W-13E04 M	GAMA PFAS Testing:	Not Reported
Groundwater Quality Data:	Not Reported		
GeoTracker Data:	Not Reported		

Chemical:	Krypton	Results:	.00000011207
Units:	cm3STP/g	Date:	12/07/2002

Chemical:	Neon	Results:	.000000616572
Units:	cm3STP/g	Date:	12/07/2002

Chemical:	Xenon	Results:	.0000000132666
Units:	cm3STP/g	Date:	12/07/2002

Chemical:	Argon	Results:	.000506953
Units:	cm3STP/g	Date:	12/07/2002

GEOCHECK® - PHYSICAL SETTING SOURCE MAP FINDINGS

Chemical:	Tritium (Hydrogen 3)	Results:	14.39
Units:	pCi/L	Date:	03/07/2002
Chemical:	Helium-3/Helium-4	Results:	.00000136506
Units:	atom ratio	Date:	12/07/2002
Chemical:	Helium-4	Results:	.000000173883
Units:	cm3STP/g	Date:	12/07/2002

C20
South
1/8 - 1/4 Mile
Higher

CA WELLS CAUSGSN00007109

Well ID:	USGS-371926121555003	Well Type:	UNK
Source:	United States Geological Survey		
Other Name:	USGS-371926121555003	GAMA PFAS Testing:	Not Reported
Groundwater Quality Data:	https://gamagroundwater.waterboards.ca.gov/gama/gamamap/public/GamaDataDisplay.asp?dataset=USGSNEW&samp_date=&global_id=&assigned_name=USGS-371926121555003&store_num=		
GeoTracker Data:	Not Reported		

D21
WNW
1/4 - 1/2 Mile
Higher

CA WELLS CADDW0000018132

Well ID:	4300808-001	Well Type:	MUNICIPAL
Source:	Department of Health Services		
Other Name:	WELL 01	GAMA PFAS Testing:	Not Reported
Groundwater Quality Data:	https://gamagroundwater.waterboards.ca.gov/gama/gamamap/public/GamaDataDisplay.asp?dataset=DHS&samp_date=&global_id=&assigned_name=4300808-001&store_num=		
GeoTracker Data:	Not Reported		

D22
WNW
1/4 - 1/2 Mile
Higher

CA WELLS CAUSGSN00006596

Well ID:	USGS-371944121561301	Well Type:	UNK
Source:	United States Geological Survey		
Other Name:	USGS-371944121561301	GAMA PFAS Testing:	Not Reported
Groundwater Quality Data:	https://gamagroundwater.waterboards.ca.gov/gama/gamamap/public/GamaDataDisplay.asp?dataset=USGSNEW&samp_date=&global_id=&assigned_name=USGS-371944121561301&store_num=		
GeoTracker Data:	Not Reported		

D23
WNW
1/4 - 1/2 Mile
Higher

FED USGS USGS40000182231

Organization ID:	USGS-CA
Organization Name:	USGS California Water Science Center

GEOCHECK® - PHYSICAL SETTING SOURCE MAP FINDINGS

Monitor Location:	007S001W14B001M	Type:	Well
Description:	Not Reported	HUC:	Not Reported
Drainage Area:	Not Reported	Drainage Area Units:	Not Reported
Contrib Drainage Area:	Not Reported	Contrib Drainage Area Units:	Not Reported
Aquifer:	California Coastal Basin aquifers		
Formation Type:	Not Reported	Aquifer Type:	Not Reported
Construction Date:	1932	Well Depth:	414
Well Depth Units:	ft	Well Hole Depth:	Not Reported
Well Hole Depth Units:	Not Reported		

**D24
WNW
1/4 - 1/2 Mile
Higher**

CA WELLS CALLNL000001179

Well ID:	100914	Well Type:	MUNICIPAL
Source:	Lawrence Livermore National Laboratory		
Other Name:	07S/01W-14B01 M	GAMA PFAS Testing:	Not Reported
Groundwater Quality Data:	Not Reported		
GeoTracker Data:	Not Reported		

Chemical:	Argon	Results:	.000487177
Units:	cm3STP/g	Date:	11/16/2001

Chemical:	Tritium (Hydrogen 3)	Results:	13.71
Units:	pCi/L	Date:	12/17/2001

Chemical:	Neon	Results:	.000000683433
Units:	cm3STP/g	Date:	11/16/2001

Chemical:	Helium-4	Results:	.000000188102
Units:	cm3STP/g	Date:	11/16/2001

Chemical:	Helium-3/Helium-4	Results:	.00000143766
Units:	atom ratio	Date:	11/16/2001

**E25
NNW
1/4 - 1/2 Mile
Lower**

CA WELLS CAEDF0000096078

Well ID:	T0608501312-MW-10	Well Type:	MONITORING
Source:	EDF	Other Name:	MW-10
GAMA PFAS Testing:	Not Reported		
Groundwater Quality Data:	https://gamagroundwater.waterboards.ca.gov/gama/gamamap/public/GamaDataDisplay.asp?dataset=EDF&samp_date=&global_id=T0608501312&assigned_name=MW-10&store_num=		
GeoTracker Data:	https://geotracker.waterboards.ca.gov/profile_report.asp?cmd=MWEDFResults&global_id=T0608501312&assigned_name=MW-10		

GEOCHECK® - PHYSICAL SETTING SOURCE MAP FINDINGS

Map ID
Direction
Distance
Elevation

Database EDR ID Number

E26
NNW
1/4 - 1/2 Mile
Lower

CA WELLS CAEDF0000107574

Well ID:	T0608501312-MW-3	Well Type:	MONITORING
Source:	EDF	Other Name:	MW-3
GAMA PFAS Testing:	Not Reported		
Groundwater Quality Data:	https://gamagroundwater.waterboards.ca.gov/gama/gamamap/public/GamaDataDisplay.asp?dataset=EDF&samp_date=&global_id=T0608501312&assigned_name=MW-3&store_num=		
GeoTracker Data:	https://geotracker.waterboards.ca.gov/profile_report.asp?cmd=MWEDFResults&global_id=T0608501312&assigned_name=MW-3		

D27
WNW
1/4 - 1/2 Mile
Higher

CA WELLS 7754

Seq:	7754	Prim sta c:	07S/01W-14B01 M
Frds no:	4300808001	County:	43
District:	05	User id:	HEN
System no:	4300808	Water type:	G
Source nam:	WELL 01	Station ty:	WELL/AMBNT/MUN/INTAKE
Latitude:	371946.0	Longitude:	1215610.0
Precision:	2	Status:	AR
Comment 1:	Not Reported	Comment 2:	Not Reported
Comment 3:	Not Reported	Comment 4:	Not Reported
Comment 5:	Not Reported	Comment 6:	Not Reported
Comment 7:	Not Reported		
System no:	4300808	System nam:	O'Connor Hospital
Hqname:	Not Reported	Address:	2105 FOREST AVE
City:	SAN JOSE	State:	CA
Zip:	95128	Zip ext:	Not Reported
Pop serv:	2500	Connection:	1
Area serve:	Not Reported		
Sample date:	28-DEC-16	Finding:	1.22
Chemical:	GROSS ALPHA MDA95	Report units:	PCI/L
Dir:	0.		
Sample date:	28-DEC-16	Finding:	0.843
Chemical:	GROSS ALPHA COUNTING ERROR	Report units:	PCI/L
Dir:	0.		
Sample date:	28-DEC-16	Finding:	0.64
Chemical:	NITRATE (AS N)	Report units:	MG/L
Dir:	0.4		
Sample date:	30-JUN-15	Finding:	640.
Chemical:	SPECIFIC CONDUCTANCE	Report units:	US
Dir:	0.		
Sample date:	30-JUN-15	Finding:	1700.
Chemical:	NITRATE + NITRITE (AS N)	Report units:	MG/L
Dir:	0.4		
Sample date:	30-JUN-15	Finding:	7.5

GEOCHECK® - PHYSICAL SETTING SOURCE MAP FINDINGS

Chemical:	NITRATE (AS NO3)	Report units:	MG/L
Dir:	2.		
Sample date:	30-JUN-15	Finding:	0.14
Chemical:	FLUORIDE (F) (NATURAL-SOURCE)	Report units:	MG/L
Dir:	0.1		
Sample date:	03-MAR-15	Finding:	6.6
Chemical:	NITRATE (AS NO3)	Report units:	MG/L
Dir:	2.		
Sample date:	20-FEB-15	Finding:	1.3
Chemical:	CHROMIUM, HEXAVALENT	Report units:	UG/L
Dir:	1.		
Sample date:	30-OCT-12	Finding:	0.17
Chemical:	FLUORIDE (F) (NATURAL-SOURCE)	Report units:	MG/L
Dir:	0.1		
Sample date:	30-OCT-12	Finding:	2400.
Chemical:	NITRATE + NITRITE (AS N)	Report units:	MG/L
Dir:	0.4		
Sample date:	19-JUL-12	Finding:	8.1
Chemical:	NITRATE (AS NO3)	Report units:	MG/L
Dir:	2.		

**E28
NNW
1/4 - 1/2 Mile
Lower**

CA WELLS CAEDF0000014497

Well ID:	T0608501312-MW-11	Well Type:	MONITORING
Source:	EDF	Other Name:	MW-11
GAMA PFAS Testing:	Not Reported		
Groundwater Quality Data:	https://gamagroundwater.waterboards.ca.gov/gama/gamamap/public/GamaDataDisplay.asp?dataset=EDF&samp_date=&global_id=T0608501312&assigned_name=MW-11&store_num=		
GeoTracker Data:	https://geotracker.waterboards.ca.gov/profile_report.asp?cmd=MWEDFResults&global_id=T0608501312&assigned_name=MW-11		

**E29
NNW
1/4 - 1/2 Mile
Lower**

CA WELLS CAEDF0000132208

Well ID:	T0608501312-SV-1	Well Type:	MONITORING
Source:	EDF	Other Name:	SV-1
GAMA PFAS Testing:	Not Reported		
Groundwater Quality Data:	https://gamagroundwater.waterboards.ca.gov/gama/gamamap/public/GamaDataDisplay.asp?dataset=EDF&samp_date=&global_id=T0608501312&assigned_name=SV-1&store_num=		
GeoTracker Data:	https://geotracker.waterboards.ca.gov/profile_report.asp?cmd=MWEDFResults&global_id=T0608501312&assigned_name=SV-1		

GEOCHECK® - PHYSICAL SETTING SOURCE MAP FINDINGS

Map ID
Direction
Distance
Elevation

Database EDR ID Number

E30
NNW
1/4 - 1/2 Mile
Lower

CA WELLS CAEDF0000121869

Well ID:	T0608501312-MW-9	Well Type:	MONITORING
Source:	EDF	Other Name:	MW-9
GAMA PFAS Testing:	Not Reported		
Groundwater Quality Data:	https://gamagroundwater.waterboards.ca.gov/gama/gamamap/public/GamaDataDisplay.asp?dataset=EDF&samp_date=&global_id=T0608501312&assigned_name=MW-9&store_num=		
GeoTracker Data:	https://geotracker.waterboards.ca.gov/profile_report.asp?cmd=MWEDFResults&global_id=T0608501312&assigned_name=MW-9		

E31
NNW
1/4 - 1/2 Mile
Lower

CA WELLS CAEDF0000047367

Well ID:	T0608501312-SV-2	Well Type:	MONITORING
Source:	EDF	Other Name:	SV-2
GAMA PFAS Testing:	Not Reported		
Groundwater Quality Data:	https://gamagroundwater.waterboards.ca.gov/gama/gamamap/public/GamaDataDisplay.asp?dataset=EDF&samp_date=&global_id=T0608501312&assigned_name=SV-2&store_num=		
GeoTracker Data:	https://geotracker.waterboards.ca.gov/profile_report.asp?cmd=MWEDFResults&global_id=T0608501312&assigned_name=SV-2		

E32
NNW
1/4 - 1/2 Mile
Lower

CA WELLS CAEDF0000086322

Well ID:	T0608501312-MW-5	Well Type:	MONITORING
Source:	EDF	Other Name:	MW-5
GAMA PFAS Testing:	Not Reported		
Groundwater Quality Data:	https://gamagroundwater.waterboards.ca.gov/gama/gamamap/public/GamaDataDisplay.asp?dataset=EDF&samp_date=&global_id=T0608501312&assigned_name=MW-5&store_num=		
GeoTracker Data:	https://geotracker.waterboards.ca.gov/profile_report.asp?cmd=MWEDFResults&global_id=T0608501312&assigned_name=MW-5		

E33
NNW
1/4 - 1/2 Mile
Lower

CA WELLS CAEDF0000020784

Well ID:	T0608501312-SV-3	Well Type:	MONITORING
Source:	EDF	Other Name:	SV-3
GAMA PFAS Testing:	Not Reported		
Groundwater Quality Data:	https://gamagroundwater.waterboards.ca.gov/gama/gamamap/public/GamaDataDisplay.asp?dataset=EDF&samp_date=&global_id=T0608501312&assigned_name=SV-3&store_num=		
GeoTracker Data:	https://geotracker.waterboards.ca.gov/profile_report.asp?cmd=MWEDFResults&global_id=T0608501312&assigned_name=SV-3		

GEOCHECK® - PHYSICAL SETTING SOURCE MAP FINDINGS

Map ID
Direction
Distance
Elevation

Database EDR ID Number

E34
NNW
1/4 - 1/2 Mile
Lower

CA WELLS CAEDF0000085965

Well ID:	T0608501312-MW-4	Well Type:	MONITORING
Source:	EDF	Other Name:	MW-4
GAMA PFAS Testing:	Not Reported		
Groundwater Quality Data:	https://gamagroundwater.waterboards.ca.gov/gama/gamamap/public/GamaDataDisplay.asp?dataset=EDF&samp_date=&global_id=T0608501312&assigned_name=MW-4&store_num=		
GeoTracker Data:	https://geotracker.waterboards.ca.gov/profile_report.asp?cmd=MWEDFResults&global_id=T0608501312&assigned_name=MW-4		

E35
NNW
1/4 - 1/2 Mile
Lower

CA WELLS CAEDF0000107309

Well ID:	T0608501312-MW-6	Well Type:	MONITORING
Source:	EDF	Other Name:	MW-6
GAMA PFAS Testing:	Not Reported		
Groundwater Quality Data:	https://gamagroundwater.waterboards.ca.gov/gama/gamamap/public/GamaDataDisplay.asp?dataset=EDF&samp_date=&global_id=T0608501312&assigned_name=MW-6&store_num=		
GeoTracker Data:	https://geotracker.waterboards.ca.gov/profile_report.asp?cmd=MWEDFResults&global_id=T0608501312&assigned_name=MW-6		

E36
NNW
1/4 - 1/2 Mile
Lower

CA WELLS CAEDF0000035569

Well ID:	T0608501312-MW-8	Well Type:	MONITORING
Source:	EDF	Other Name:	MW-8
GAMA PFAS Testing:	Not Reported		
Groundwater Quality Data:	https://gamagroundwater.waterboards.ca.gov/gama/gamamap/public/GamaDataDisplay.asp?dataset=EDF&samp_date=&global_id=T0608501312&assigned_name=MW-8&store_num=		
GeoTracker Data:	https://geotracker.waterboards.ca.gov/profile_report.asp?cmd=MWEDFResults&global_id=T0608501312&assigned_name=MW-8		

E37
NNW
1/4 - 1/2 Mile
Lower

CA WELLS CAEDF0000048371

Well ID:	T0608501312-MW-7	Well Type:	MONITORING
Source:	EDF	Other Name:	MW-7
GAMA PFAS Testing:	Not Reported		
Groundwater Quality Data:	https://gamagroundwater.waterboards.ca.gov/gama/gamamap/public/GamaDataDisplay.asp?dataset=EDF&samp_date=&global_id=T0608501312&assigned_name=MW-7&store_num=		
GeoTracker Data:	https://geotracker.waterboards.ca.gov/profile_report.asp?cmd=MWEDFResults&global_id=T0608501312&assigned_name=MW-7		

GEOCHECK® - PHYSICAL SETTING SOURCE MAP FINDINGS

Map ID
Direction
Distance
Elevation

Database EDR ID Number

F38
WNW
1/4 - 1/2 Mile
Higher

CA WELLS CAEDF0000047828

Well ID:	T0608554104-MW3	Well Type:	MONITORING
Source:	EDF	Other Name:	MW3
GAMA PFAS Testing:	Not Reported		
Groundwater Quality Data:	https://gamagroundwater.waterboards.ca.gov/gama/gamamap/public/GamaDataDisplay.asp?dataset=EDF&samp_date=&global_id=T0608554104&assigned_name=MW3&store_num=		
GeoTracker Data:	https://geotracker.waterboards.ca.gov/profile_report.asp?cmd=MWEDFResults&global_id=T0608554104&assigned_name=MW3		

F39
WNW
1/4 - 1/2 Mile
Higher

CA WELLS CAEDF0000005084

Well ID:	T0608554104-MW1	Well Type:	MONITORING
Source:	EDF	Other Name:	MW1
GAMA PFAS Testing:	Not Reported		
Groundwater Quality Data:	https://gamagroundwater.waterboards.ca.gov/gama/gamamap/public/GamaDataDisplay.asp?dataset=EDF&samp_date=&global_id=T0608554104&assigned_name=MW1&store_num=		
GeoTracker Data:	https://geotracker.waterboards.ca.gov/profile_report.asp?cmd=MWEDFResults&global_id=T0608554104&assigned_name=MW1		

F40
WNW
1/4 - 1/2 Mile
Higher

CA WELLS CAEDF0000001309

Well ID:	T0608554104-MW2	Well Type:	MONITORING
Source:	EDF	Other Name:	MW2
GAMA PFAS Testing:	Not Reported		
Groundwater Quality Data:	https://gamagroundwater.waterboards.ca.gov/gama/gamamap/public/GamaDataDisplay.asp?dataset=EDF&samp_date=&global_id=T0608554104&assigned_name=MW2&store_num=		
GeoTracker Data:	https://geotracker.waterboards.ca.gov/profile_report.asp?cmd=MWEDFResults&global_id=T0608554104&assigned_name=MW2		

G41
ESE
1/2 - 1 Mile
Higher

CA WELLS CAEDF0000065500

Well ID:	T0608500223-MW-1	Well Type:	MONITORING
Source:	EDF	Other Name:	MW-1
GAMA PFAS Testing:	Not Reported		
Groundwater Quality Data:	https://gamagroundwater.waterboards.ca.gov/gama/gamamap/public/GamaDataDisplay.asp?dataset=EDF&samp_date=&global_id=T0608500223&assigned_name=MW-1&store_num=		
GeoTracker Data:	https://geotracker.waterboards.ca.gov/profile_report.asp?cmd=MWEDFResults&global_id=T0608500223&assigned_name=MW-1		

GEOCHECK® - PHYSICAL SETTING SOURCE MAP FINDINGS

Map ID
Direction
Distance
Elevation

Database EDR ID Number

G42
ESE
1/2 - 1 Mile
Higher

CA WELLS CAEDF0000112230

Well ID:	T0608500223-MW-4	Well Type:	MONITORING
Source:	EDF	Other Name:	MW-4
GAMA PFAS Testing:	Not Reported		
Groundwater Quality Data:	https://gamagroundwater.waterboards.ca.gov/gama/gamamap/public/GamaDataDisplay.asp?dataset=EDF&samp_date=&global_id=T0608500223&assigned_name=MW-4&store_num=		
GeoTracker Data:	https://geotracker.waterboards.ca.gov/profile_report.asp?cmd=MWEDFResults&global_id=T0608500223&assigned_name=MW-4		

G43
ESE
1/2 - 1 Mile
Higher

CA WELLS CAEDF0000097774

Well ID:	T0608500223-MW-2	Well Type:	MONITORING
Source:	EDF	Other Name:	MW-2
GAMA PFAS Testing:	Not Reported		
Groundwater Quality Data:	https://gamagroundwater.waterboards.ca.gov/gama/gamamap/public/GamaDataDisplay.asp?dataset=EDF&samp_date=&global_id=T0608500223&assigned_name=MW-2&store_num=		
GeoTracker Data:	https://geotracker.waterboards.ca.gov/profile_report.asp?cmd=MWEDFResults&global_id=T0608500223&assigned_name=MW-2		

G44
ESE
1/2 - 1 Mile
Higher

CA WELLS CADWR0000016305

Well ID:	07S01W13K004M	Well Type:	UNK
Source:	Department of Water Resources		
Other Name:	07S01W13K004M	GAMA PFAS Testing:	Not Reported
Groundwater Quality Data:	https://gamagroundwater.waterboards.ca.gov/gama/gamamap/public/GamaDataDisplay.asp?dataset=DWR&samp_date=&global_id=&assigned_name=07S01W13K004M&store_num=		
GeoTracker Data:	Not Reported		

G45
ESE
1/2 - 1 Mile
Higher

CA WELLS CADWR0000032313

Well ID:	07S01W13K001M	Well Type:	UNK
Source:	Department of Water Resources		
Other Name:	07S01W13K001M	GAMA PFAS Testing:	Not Reported
Groundwater Quality Data:	https://gamagroundwater.waterboards.ca.gov/gama/gamamap/public/GamaDataDisplay.asp?dataset=DWR&samp_date=&global_id=&assigned_name=07S01W13K001M&store_num=		
GeoTracker Data:	Not Reported		

GEOCHECK® - PHYSICAL SETTING SOURCE MAP FINDINGS

Map ID
Direction
Distance
Elevation

Database EDR ID Number

G46
ESE
1/2 - 1 Mile
Higher

CA WELLS CADWR0000029486

Well ID: 07S01W13K003M Well Type: UNK
 Source: Department of Water Resources
 Other Name: 07S01W13K003M GAMA PFAS Testing: Not Reported
 Groundwater Quality Data: https://gamagroundwater.waterboards.ca.gov/gama/gamamap/public/GamaDataDisplay.asp?dataset=DWR&samp_date=&global_id=&assigned_name=07S01W13K003M&store_num=
 GeoTracker Data: Not Reported

G47
SE
1/2 - 1 Mile
Higher

CA WELLS CAEDF0000009665

Well ID: T0608500223-MW-3 Well Type: MONITORING
 Source: EDF Other Name: MW-3
 GAMA PFAS Testing: Not Reported
 Groundwater Quality Data: https://gamagroundwater.waterboards.ca.gov/gama/gamamap/public/GamaDataDisplay.asp?dataset=EDF&samp_date=&global_id=T0608500223&assigned_name=MW-3&store_num=
 GeoTracker Data: https://geotracker.waterboards.ca.gov/profile_report.asp?cmd=MWEDFResults&global_id=T0608500223&assigned_name=MW-3

H48
ENE
1/2 - 1 Mile
Lower

CA WELLS CAEDF0000106699

Well ID: T0608500629-STMW-1 Well Type: MONITORING
 Source: EDF Other Name: STMW-1
 GAMA PFAS Testing: Not Reported
 Groundwater Quality Data: https://gamagroundwater.waterboards.ca.gov/gama/gamamap/public/GamaDataDisplay.asp?dataset=EDF&samp_date=&global_id=T0608500629&assigned_name=STMW-1&store_num=
 GeoTracker Data: https://geotracker.waterboards.ca.gov/profile_report.asp?cmd=MWEDFResults&global_id=T0608500629&assigned_name=STMW-1

H49
ENE
1/2 - 1 Mile
Lower

CA WELLS CAEDF0000103989

Well ID: T0608500629-STMW-8 Well Type: MONITORING
 Source: EDF Other Name: STMW-8
 GAMA PFAS Testing: Not Reported
 Groundwater Quality Data: https://gamagroundwater.waterboards.ca.gov/gama/gamamap/public/GamaDataDisplay.asp?dataset=EDF&samp_date=&global_id=T0608500629&assigned_name=STMW-8&store_num=
 GeoTracker Data: https://geotracker.waterboards.ca.gov/profile_report.asp?cmd=MWEDFResults&global_id=T0608500629&assigned_name=STMW-8

GEOCHECK® - PHYSICAL SETTING SOURCE MAP FINDINGS

Map ID
Direction
Distance
Elevation

Database EDR ID Number

H50
ENE
1/2 - 1 Mile
Lower

CA WELLS CAEDF0000004962

Well ID:	T0608500629-STMW-7	Well Type:	MONITORING
Source:	EDF	Other Name:	STMW-7
GAMA PFAS Testing:	Not Reported		
Groundwater Quality Data:	https://gamagroundwater.waterboards.ca.gov/gama/gamamap/public/GamaDataDisplay.asp?dataset=EDF&samp_date=&global_id=T0608500629&assigned_name=STMW-7&store_num=		
GeoTracker Data:	https://geotracker.waterboards.ca.gov/profile_report.asp?cmd=MWEDFResults&global_id=T0608500629&assigned_name=STMW-7		

H51
ENE
1/2 - 1 Mile
Lower

CA WELLS CAEDF0000104799

Well ID:	T0608500629-STMW-4	Well Type:	MONITORING
Source:	EDF	Other Name:	STMW-4
GAMA PFAS Testing:	Not Reported		
Groundwater Quality Data:	https://gamagroundwater.waterboards.ca.gov/gama/gamamap/public/GamaDataDisplay.asp?dataset=EDF&samp_date=&global_id=T0608500629&assigned_name=STMW-4&store_num=		
GeoTracker Data:	https://geotracker.waterboards.ca.gov/profile_report.asp?cmd=MWEDFResults&global_id=T0608500629&assigned_name=STMW-4		

H52
ENE
1/2 - 1 Mile
Lower

CA WELLS CAEDF0000088966

Well ID:	T0608500629-STMW-3A	Well Type:	MONITORING
Source:	EDF	Other Name:	STMW-3A
GAMA PFAS Testing:	Not Reported		
Groundwater Quality Data:	https://gamagroundwater.waterboards.ca.gov/gama/gamamap/public/GamaDataDisplay.asp?dataset=EDF&samp_date=&global_id=T0608500629&assigned_name=STMW-3A&store_num=		
GeoTracker Data:	https://geotracker.waterboards.ca.gov/profile_report.asp?cmd=MWEDFResults&global_id=T0608500629&assigned_name=STMW-3A		

H53
ENE
1/2 - 1 Mile
Lower

CA WELLS CAEDF0000018133

Well ID:	T0608500629-STMW-9	Well Type:	MONITORING
Source:	EDF	Other Name:	STMW-9
GAMA PFAS Testing:	Not Reported		
Groundwater Quality Data:	https://gamagroundwater.waterboards.ca.gov/gama/gamamap/public/GamaDataDisplay.asp?dataset=EDF&samp_date=&global_id=T0608500629&assigned_name=STMW-9&store_num=		
GeoTracker Data:	https://geotracker.waterboards.ca.gov/profile_report.asp?cmd=MWEDFResults&global_id=T0608500629&assigned_name=STMW-9		

GEOCHECK® - PHYSICAL SETTING SOURCE MAP FINDINGS

Map ID
Direction
Distance
Elevation

Database EDR ID Number

H54
ENE
1/2 - 1 Mile
Lower

CA WELLS CAEDF0000053142

Well ID:	T0608500629-STMW-5	Well Type:	MONITORING
Source:	EDF	Other Name:	STMW-5
GAMA PFAS Testing:	Not Reported		
Groundwater Quality Data:	https://gamagroundwater.waterboards.ca.gov/gama/gamamap/public/GamaDataDisplay.asp?dataset=EDF&samp_date=&global_id=T0608500629&assigned_name=STMW-5&store_num=		
GeoTracker Data:	https://geotracker.waterboards.ca.gov/profile_report.asp?cmd=MWEDFResults&global_id=T0608500629&assigned_name=STMW-5		

H55
ENE
1/2 - 1 Mile
Lower

CA WELLS CAEDF0000088434

Well ID:	T0608500629-STMW-11	Well Type:	MONITORING
Source:	EDF	Other Name:	STMW-11
GAMA PFAS Testing:	Not Reported		
Groundwater Quality Data:	https://gamagroundwater.waterboards.ca.gov/gama/gamamap/public/GamaDataDisplay.asp?dataset=EDF&samp_date=&global_id=T0608500629&assigned_name=STMW-11&store_num=		
GeoTracker Data:	https://geotracker.waterboards.ca.gov/profile_report.asp?cmd=MWEDFResults&global_id=T0608500629&assigned_name=STMW-11		

H56
ENE
1/2 - 1 Mile
Lower

CA WELLS CAEDF0000115706

Well ID:	T0608500629-STMW-10	Well Type:	MONITORING
Source:	EDF	Other Name:	STMW-10
GAMA PFAS Testing:	Not Reported		
Groundwater Quality Data:	https://gamagroundwater.waterboards.ca.gov/gama/gamamap/public/GamaDataDisplay.asp?dataset=EDF&samp_date=&global_id=T0608500629&assigned_name=STMW-10&store_num=		
GeoTracker Data:	https://geotracker.waterboards.ca.gov/profile_report.asp?cmd=MWEDFResults&global_id=T0608500629&assigned_name=STMW-10		

H57
ENE
1/2 - 1 Mile
Lower

CA WELLS CAEDF0000037492

Well ID:	T0608500629-STMW-6	Well Type:	MONITORING
Source:	EDF	Other Name:	STMW-6
GAMA PFAS Testing:	Not Reported		
Groundwater Quality Data:	https://gamagroundwater.waterboards.ca.gov/gama/gamamap/public/GamaDataDisplay.asp?dataset=EDF&samp_date=&global_id=T0608500629&assigned_name=STMW-6&store_num=		
GeoTracker Data:	https://geotracker.waterboards.ca.gov/profile_report.asp?cmd=MWEDFResults&global_id=T0608500629&assigned_name=STMW-6		

GEOCHECK® - PHYSICAL SETTING SOURCE MAP FINDINGS

Map ID
Direction
Distance
Elevation

Database EDR ID Number

H58
ENE
1/2 - 1 Mile
Lower

CA WELLS CAEDF000002999

Well ID:	T0608500629-STMW-13	Well Type:	MONITORING
Source:	EDF	Other Name:	STMW-13
GAMA PFAS Testing:	Not Reported		
Groundwater Quality Data:	https://gamagroundwater.waterboards.ca.gov/gama/gamamap/public/GamaDataDisplay.asp?dataset=EDF&samp_date=&global_id=T0608500629&assigned_name=STMW-13&store_num=		
GeoTracker Data:	https://geotracker.waterboards.ca.gov/profile_report.asp?cmd=MWEDFResults&global_id=T0608500629&assigned_name=STMW-13		

H59
ENE
1/2 - 1 Mile
Lower

CA WELLS CAEDF0000075498

Well ID:	T0608500629-STMW-12	Well Type:	MONITORING
Source:	EDF	Other Name:	STMW-12
GAMA PFAS Testing:	Not Reported		
Groundwater Quality Data:	https://gamagroundwater.waterboards.ca.gov/gama/gamamap/public/GamaDataDisplay.asp?dataset=EDF&samp_date=&global_id=T0608500629&assigned_name=STMW-12&store_num=		
GeoTracker Data:	https://geotracker.waterboards.ca.gov/profile_report.asp?cmd=MWEDFResults&global_id=T0608500629&assigned_name=STMW-12		

I60
ESE
1/2 - 1 Mile
Higher

CA WELLS CADWR0000010423

Well ID:	07S01W13J004M	Well Type:	UNK
Source:	Department of Water Resources		
Other Name:	07S01W13J004M	GAMA PFAS Testing:	Not Reported
Groundwater Quality Data:	https://gamagroundwater.waterboards.ca.gov/gama/gamamap/public/GamaDataDisplay.asp?dataset=DWR&samp_date=&global_id=&assigned_name=07S01W13J004M&store_num=		
GeoTracker Data:	Not Reported		

I61
ESE
1/2 - 1 Mile
Higher

CA WELLS CADWR0000012591

Well ID:	07S01W13J006M	Well Type:	UNK
Source:	Department of Water Resources		
Other Name:	07S01W13J006M	GAMA PFAS Testing:	Not Reported
Groundwater Quality Data:	https://gamagroundwater.waterboards.ca.gov/gama/gamamap/public/GamaDataDisplay.asp?dataset=DWR&samp_date=&global_id=&assigned_name=07S01W13J006M&store_num=		
GeoTracker Data:	Not Reported		

GEOCHECK® - PHYSICAL SETTING SOURCE MAP FINDINGS

Map ID
Direction
Distance
Elevation

Database EDR ID Number

I62
ESE
1/2 - 1 Mile
Higher

CA WELLS CADWR0000013629

Well ID:	07S01W13J005M	Well Type:	UNK
Source:	Department of Water Resources		
Other Name:	07S01W13J005M	GAMA PFAS Testing:	Not Reported
Groundwater Quality Data:	https://gamagroundwater.waterboards.ca.gov/gama/gamamap/public/GamaDataDisplay.asp?dataset=DWR&samp_date=&global_id=&assigned_name=07S01W13J005M&store_num=		
GeoTracker Data:	Not Reported		

I63
ESE
1/2 - 1 Mile
Higher

CA WELLS CADWR0000007739

Well ID:	07S01W13J003M	Well Type:	UNK
Source:	Department of Water Resources		
Other Name:	07S01W13J003M	GAMA PFAS Testing:	Not Reported
Groundwater Quality Data:	https://gamagroundwater.waterboards.ca.gov/gama/gamamap/public/GamaDataDisplay.asp?dataset=DWR&samp_date=&global_id=&assigned_name=07S01W13J003M&store_num=		
GeoTracker Data:	Not Reported		

I64
ESE
1/2 - 1 Mile
Higher

CA WELLS CADWR0000029435

Well ID:	07S01W13J002M	Well Type:	UNK
Source:	Department of Water Resources		
Other Name:	07S01W13J002M	GAMA PFAS Testing:	Not Reported
Groundwater Quality Data:	https://gamagroundwater.waterboards.ca.gov/gama/gamamap/public/GamaDataDisplay.asp?dataset=DWR&samp_date=&global_id=&assigned_name=07S01W13J002M&store_num=		
GeoTracker Data:	Not Reported		

I65
ESE
1/2 - 1 Mile
Higher

CA WELLS CADWR0000026049

Well ID:	07S01W13J007M	Well Type:	UNK
Source:	Department of Water Resources		
Other Name:	07S01W13J007M	GAMA PFAS Testing:	Not Reported
Groundwater Quality Data:	https://gamagroundwater.waterboards.ca.gov/gama/gamamap/public/GamaDataDisplay.asp?dataset=DWR&samp_date=&global_id=&assigned_name=07S01W13J007M&store_num=		
GeoTracker Data:	Not Reported		

GEOCHECK® - PHYSICAL SETTING SOURCE MAP FINDINGS

Map ID
Direction
Distance
Elevation

Database EDR ID Number

66
North
1/2 - 1 Mile
Lower

CA WELLS CAEDF0000110027

Well ID:	T0608501441-MW-19	Well Type:	MONITORING
Source:	EDF	Other Name:	MW-19
GAMA PFAS Testing:	Not Reported		
Groundwater Quality Data:	https://gamagroundwater.waterboards.ca.gov/gama/gamamap/public/GamaDataDisplay.asp?dataset=EDF&samp_date=&global_id=T0608501441&assigned_name=MW-19&store_num=		
GeoTracker Data:	https://geotracker.waterboards.ca.gov/profile_report.asp?cmd=MWEDFResults&global_id=T0608501441&assigned_name=MW-19		

J67
ESE
1/2 - 1 Mile
Higher

FED USGS USGS40000182172

Organization ID:	USGS-CA		
Organization Name:	USGS California Water Science Center		
Monitor Location:	007S001W13K003M	Type:	Well
Description:	Not Reported	HUC:	Not Reported
Drainage Area:	Not Reported	Drainage Area Units:	Not Reported
Contrib Drainage Area:	Not Reported	Contrib Drainage Area Unts:	Not Reported
Aquifer:	California Coastal Basin aquifers		
Formation Type:	Not Reported	Aquifer Type:	Not Reported
Construction Date:	Not Reported	Well Depth:	634
Well Depth Units:	ft	Well Hole Depth:	Not Reported
Well Hole Depth Units:	Not Reported		

J68
ESE
1/2 - 1 Mile
Higher

CA WELLS CADDW0000008344

Well ID:	4310011-026	Well Type:	MUNICIPAL
Source:	Department of Health Services		
Other Name:	BUENA VISTA WELL 09 - STANDBY		
GAMA PFAS Testing:	Not Reported		
Groundwater Quality Data:	https://gamagroundwater.waterboards.ca.gov/gama/gamamap/public/GamaDataDisplay.asp?dataset=DHS&samp_date=&global_id=&assigned_name=4310011-026&store_num=		
GeoTracker Data:	Not Reported		

J69
ESE
1/2 - 1 Mile
Higher

CA WELLS CAPFAS000001453

Well ID:	4310011-026	Well Type:	MUNICIPAL
Source:	Department of Health Services		
Other Name:	BUENA VISTA WELL 09 - STANDBY		
GAMA PFAS Testing:	Yes		
Groundwater Quality Data:	https://gamagroundwater.waterboards.ca.gov/gama/gamamap/public/GamaDataDisplay.asp?dataset=DHS&samp_date=&global_id=&assigned_name=4310011-026&store_num=		

GEOCHECK® - PHYSICAL SETTING SOURCE MAP FINDINGS

GeoTracker Data: Not Reported

J70
ESE
1/2 - 1 Mile
Higher

CA WELLS CALLNL000001218

Well ID:	101052	Well Type:	MUNICIPAL
Source:	Lawrence Livermore National Laboratory		
Other Name:	07S/01W-13J03 M	GAMA PFAS Testing:	Not Reported
Groundwater Quality Data:	Not Reported		
GeoTracker Data:	Not Reported		

Chemical:	Argon	Results:	.000614848
Units:	cm3STP/g	Date:	02/12/2002

Chemical:	Krypton	Results:	.000000114385
Units:	cm3STP/g	Date:	02/12/2002

Chemical:	Helium-4	Results:	.000000216765
Units:	cm3STP/g	Date:	02/12/2002

Chemical:	Xenon	Results:	.0000000139829
Units:	cm3STP/g	Date:	02/12/2002

Chemical:	Tritium (Hydrogen 3)	Results:	13.42
Units:	pCi/L	Date:	01/07/2002

Chemical:	Helium-3/Helium-4	Results:	.00000145659
Units:	atom ratio	Date:	02/12/2002

Chemical:	Neon	Results:	.000000783225
Units:	cm3STP/g	Date:	02/12/2002

J71
ESE
1/2 - 1 Mile
Higher

CA WELLS CALLNL000000284

Well ID:	101051	Well Type:	MUNICIPAL
Source:	Lawrence Livermore National Laboratory		
Other Name:	07S/01W-13J04 M	GAMA PFAS Testing:	Not Reported
Groundwater Quality Data:	Not Reported		
GeoTracker Data:	Not Reported		

Chemical:	Argon	Results:	.000479912
Units:	cm3STP/g	Date:	12/04/2002

Chemical:	Neon	Results:	.000000569835
-----------	------	----------	---------------

GEOCHECK® - PHYSICAL SETTING SOURCE MAP FINDINGS

Units:	cm3STP/g	Date:	12/04/2002
Chemical:	Tritium (Hydrogen 3)	Results:	11.94
Units:	pCi/L	Date:	01/07/2002
Chemical:	Xenon	Results:	.00000012899
Units:	cm3STP/g	Date:	12/04/2002
Chemical:	Krypton	Results:	.00000106283
Units:	cm3STP/g	Date:	12/04/2002
Chemical:	Helium-3/Helium-4	Results:	.000001363
Units:	atom ratio	Date:	12/04/2002
Chemical:	Helium-4	Results:	.00000158412
Units:	cm3STP/g	Date:	12/04/2002

72
SSW
1/2 - 1 Mile
Higher

CA WELLS CADWR0000012837

Well ID:	07S01W23A002M	Well Type:	UNK
Source:	Department of Water Resources		
Other Name:	07S01W23A002M	GAMA PFAS Testing:	Not Reported
Groundwater Quality Data:	https://gamagroundwater.waterboards.ca.gov/gama/gamamap/public/GamaDataDisplay.asp?dataset=DWR&samp_date=&global_id=&assigned_name=07S01W23A002M&store_num=		
GeoTracker Data:	Not Reported		

K73
NNW
1/2 - 1 Mile
Lower

CA WELLS CAEDF0000069083

Well ID:	T0608501130-GX-138B	Well Type:	MONITORING
Source:	EDF	Other Name:	GX-138B
GAMA PFAS Testing:	Not Reported		
Groundwater Quality Data:	https://gamagroundwater.waterboards.ca.gov/gama/gamamap/public/GamaDataDisplay.asp?dataset=EDF&samp_date=&global_id=T0608501130&assigned_name=GX-138B&store_num=		
GeoTracker Data:	https://geotracker.waterboards.ca.gov/profile_report.asp?cmd=MWEDFResults&global_id=T0608501130&assigned_name=GX-138B		

J74
ESE
1/2 - 1 Mile
Higher

FED USGS USGS40000182167

Organization ID:	USGS-CA		
Organization Name:	USGS California Water Science Center		
Monitor Location:	007S001W13K004M	Type:	Well
Description:	Not Reported	HUC:	Not Reported

GEOCHECK® - PHYSICAL SETTING SOURCE MAP FINDINGS

Drainage Area:	Not Reported	Drainage Area Units:	Not Reported
Contrib Drainage Area:	Not Reported	Contrib Drainage Area Unts:	Not Reported
Aquifer:	California Coastal Basin aquifers		
Formation Type:	Not Reported	Aquifer Type:	Not Reported
Construction Date:	Not Reported	Well Depth:	546
Well Depth Units:	ft	Well Hole Depth:	550
Well Hole Depth Units:	ft		

**J75
ESE
1/2 - 1 Mile
Higher**

CA WELLS CALLNL000000038

Well ID:	100916	Well Type:	MUNICIPAL
Source:	Lawrence Livermore National Laboratory		
Other Name:	07S/01W-13K04 M	GAMA PFAS Testing:	Not Reported
Groundwater Quality Data:	Not Reported		
GeoTracker Data:	Not Reported		

Chemical:	Helium-4	Results:	.000000190676
Units:	cm3STP/g	Date:	11/16/2001

Chemical:	Krypton	Results:	.0000000877628
Units:	cm3STP/g	Date:	11/16/2001

Chemical:	Tritium (Hydrogen 3)	Results:	13.76
Units:	pCi/L	Date:	11/30/2001

Chemical:	Helium-3/Helium-4	Results:	.00000148102
Units:	atom ratio	Date:	11/16/2001

Chemical:	Xenon	Results:	.00000000432387
Units:	cm3STP/g	Date:	11/16/2001

Chemical:	Argon	Results:	.000489561
Units:	cm3STP/g	Date:	11/16/2001

Chemical:	Neon	Results:	.000000668517
Units:	cm3STP/g	Date:	11/16/2001

**J76
ESE
1/2 - 1 Mile
Higher**

CA WELLS CAPFAS000001569

Well ID:	4310011-027	Well Type:	MUNICIPAL
Source:	Department of Health Services		
Other Name:	BUENA VISTA WELL 10	GAMA PFAS Testing:	Yes
Groundwater Quality Data:	https://gamagroundwater.waterboards.ca.gov/gama/gamamap/public/GamaDataDisplay.asp?dataset=DHS&samp_date=&global_id=&assigned_name=4310011-027&store_num=		
GeoTracker Data:	Not Reported		

GEOCHECK® - PHYSICAL SETTING SOURCE MAP FINDINGS

Map ID
Direction
Distance
Elevation

Database EDR ID Number

J77
ESE
1/2 - 1 Mile
Higher

CA WELLS CADDW0000005641

Well ID:	4310011-027	Well Type:	MUNICIPAL
Source:	Department of Health Services		
Other Name:	BUENA VISTA WELL 10	GAMA PFAS Testing:	Not Reported
Groundwater Quality Data:	https://gamagroundwater.waterboards.ca.gov/gama/gamamap/public/GamaDataDisplay.asp?dataset=DHS&samp_date=&global_id=&assigned_name=4310011-027&store_num=		
GeoTracker Data:	Not Reported		

J78
ESE
1/2 - 1 Mile
Higher

CA WELLS CAUSGSN00010880

Well ID:	USGS-371915121550402	Well Type:	UNK
Source:	United States Geological Survey		
Other Name:	USGS-371915121550402	GAMA PFAS Testing:	Not Reported
Groundwater Quality Data:	https://gamagroundwater.waterboards.ca.gov/gama/gamamap/public/GamaDataDisplay.asp?dataset=USGSNEW&samp_date=&global_id=&assigned_name=USGS-371915121550402&store_num=		
GeoTracker Data:	Not Reported		

J79
ESE
1/2 - 1 Mile
Higher

FED USGS USGS40000182174

Organization ID:	USGS-CA		
Organization Name:	USGS California Water Science Center		
Monitor Location:	007S001W13J004M	Type:	Well
Description:	Not Reported	HUC:	Not Reported
Drainage Area:	Not Reported	Drainage Area Units:	Not Reported
Contrib Drainage Area:	Not Reported	Contrib Drainage Area Unts:	Not Reported
Aquifer:	California Coastal Basin aquifers		
Formation Type:	Not Reported	Aquifer Type:	Not Reported
Construction Date:	Not Reported	Well Depth:	694
Well Depth Units:	ft	Well Hole Depth:	Not Reported
Well Hole Depth Units:	Not Reported		

K80
NNW
1/2 - 1 Mile
Lower

CA WELLS CAEDF0000069455

Well ID:	T0608501130-GX-138A	Well Type:	MONITORING
Source:	EDF	Other Name:	GX-138A
GAMA PFAS Testing:	Not Reported		
Groundwater Quality Data:	https://gamagroundwater.waterboards.ca.gov/gama/gamamap/public/GamaDataDisplay.asp?dataset=EDF&samp_date=&global_id=T0608501130&assigned_name=GX-138A&store_num=		
GeoTracker Data:	https://geotracker.waterboards.ca.gov/profile_report.asp?cmd=MWEDFResults&global_id=T0608501130&assigned_name=GX-138A		

GEOCHECK® - PHYSICAL SETTING SOURCE MAP FINDINGS

Map ID
Direction
Distance
Elevation

Database EDR ID Number

K81
NNW
1/2 - 1 Mile
Lower

CA WELLS CAEDF0000138293

Well ID:	T0608501130-VE-3	Well Type:	MONITORING
Source:	EDF	Other Name:	VE-3
GAMA PFAS Testing:	Not Reported		
Groundwater Quality Data:	https://gamagroundwater.waterboards.ca.gov/gama/gamamap/public/GamaDataDisplay.asp?dataset=EDF&samp_date=&global_id=T0608501130&assigned_name=VE-3&store_num=		
GeoTracker Data:	https://geotracker.waterboards.ca.gov/profile_report.asp?cmd=MWEDFResults&global_id=T0608501130&assigned_name=VE-3		

J82
ESE
1/2 - 1 Mile
Higher

CA WELLS CAPFAS000000921

Well ID:	4310011-024	Well Type:	MUNICIPAL
Source:	Department of Health Services		
Other Name:	BUENA VISTA WELL 07	GAMA PFAS Testing:	Yes
Groundwater Quality Data:	https://gamagroundwater.waterboards.ca.gov/gama/gamamap/public/GamaDataDisplay.asp?dataset=DHS&samp_date=&global_id=&assigned_name=4310011-024&store_num=		
GeoTracker Data:	Not Reported		

J83
ESE
1/2 - 1 Mile
Higher

CA WELLS CADDW0000003692

Well ID:	4310011-024	Well Type:	MUNICIPAL
Source:	Department of Health Services		
Other Name:	BUENA VISTA WELL 07	GAMA PFAS Testing:	Not Reported
Groundwater Quality Data:	https://gamagroundwater.waterboards.ca.gov/gama/gamamap/public/GamaDataDisplay.asp?dataset=DHS&samp_date=&global_id=&assigned_name=4310011-024&store_num=		
GeoTracker Data:	Not Reported		

K84
NNW
1/2 - 1 Mile
Lower

CA WELLS CAEDF0000085466

Well ID:	T0608501130-VE-2	Well Type:	MONITORING
Source:	EDF	Other Name:	VE-2
GAMA PFAS Testing:	Not Reported		
Groundwater Quality Data:	https://gamagroundwater.waterboards.ca.gov/gama/gamamap/public/GamaDataDisplay.asp?dataset=EDF&samp_date=&global_id=T0608501130&assigned_name=VE-2&store_num=		
GeoTracker Data:	https://geotracker.waterboards.ca.gov/profile_report.asp?cmd=MWEDFResults&global_id=T0608501130&assigned_name=VE-2		

GEOCHECK® - PHYSICAL SETTING SOURCE MAP FINDINGS

Map ID
Direction
Distance
Elevation

Database EDR ID Number

J85
ESE
1/2 - 1 Mile
Higher

CA WELLS CALLNL00000884

Well ID:	101046	Well Type:	MUNICIPAL
Source:	Lawrence Livermore National Laboratory		
Other Name:	07S/01W-13K03 M	GAMA PFAS Testing:	Not Reported
Groundwater Quality Data:	Not Reported		
GeoTracker Data:	Not Reported		

Chemical:	Tritium (Hydrogen 3)	Results:	30.1
Units:	pCi/L	Date:	04/18/2002

Chemical:	Neon	Results:	.000000617074
Units:	cm3STP/g	Date:	12/03/2002

Chemical:	Helium-3/Helium-4	Results:	.0000014565
Units:	atom ratio	Date:	12/03/2002

Chemical:	Helium-4	Results:	.000000175307
Units:	cm3STP/g	Date:	12/03/2002

Chemical:	Xenon	Results:	.0000000131997
Units:	cm3STP/g	Date:	12/03/2002

Chemical:	Argon	Results:	.000482889
Units:	cm3STP/g	Date:	12/03/2002

Chemical:	Krypton	Results:	.00000010674
Units:	cm3STP/g	Date:	12/03/2002

J86
ESE
1/2 - 1 Mile
Higher

CA WELLS CALLNL00000352

Well ID:	101045	Well Type:	MUNICIPAL
Source:	Lawrence Livermore National Laboratory		
Other Name:	07S/01W-13J07 M	GAMA PFAS Testing:	Not Reported
Groundwater Quality Data:	Not Reported		
GeoTracker Data:	Not Reported		

Chemical:	Helium-3/Helium-4	Results:	.00000134845
Units:	atom ratio	Date:	12/04/2002

Chemical:	Tritium (Hydrogen 3)	Results:	30.19
Units:	pCi/L	Date:	04/18/2002

GEOCHECK® - PHYSICAL SETTING SOURCE MAP FINDINGS

Chemical:	Krypton	Results:	.000000103607
Units:	cm3STP/g	Date:	12/04/2002
Chemical:	Helium-4	Results:	.00000016874
Units:	cm3STP/g	Date:	12/04/2002
Chemical:	Argon	Results:	.000461965
Units:	cm3STP/g	Date:	12/04/2002
Chemical:	Xenon	Results:	.0000000129002
Units:	cm3STP/g	Date:	12/04/2002
Chemical:	Neon	Results:	.000000535224
Units:	cm3STP/g	Date:	12/04/2002

**J87
ESE
1/2 - 1 Mile
Higher**

CA WELLS CAPFAS000001393

Well ID:	4310011-023	Well Type:	MUNICIPAL
Source:	Department of Health Services		
Other Name:	BUENA VISTA WELL 06	GAMA PFAS Testing:	Yes
Groundwater Quality Data:	https://gamagroundwater.waterboards.ca.gov/gama/gamamap/public/GamaDataDisplay.asp?dataset=DHS&samp_date=&global_id=&assigned_name=4310011-023&store_num=		
GeoTracker Data:	Not Reported		

**J88
ESE
1/2 - 1 Mile
Higher**

CA WELLS CADDW0000015534

Well ID:	4310011-023	Well Type:	MUNICIPAL
Source:	Department of Health Services		
Other Name:	BUENA VISTA WELL 06	GAMA PFAS Testing:	Not Reported
Groundwater Quality Data:	https://gamagroundwater.waterboards.ca.gov/gama/gamamap/public/GamaDataDisplay.asp?dataset=DHS&samp_date=&global_id=&assigned_name=4310011-023&store_num=		
GeoTracker Data:	Not Reported		

**K89
NNW
1/2 - 1 Mile
Lower**

CA WELLS CAEDF0000102363

Well ID:	T0608501130-VE-1	Well Type:	MONITORING
Source:	EDF	Other Name:	VE-1
GAMA PFAS Testing:	Not Reported		
Groundwater Quality Data:	https://gamagroundwater.waterboards.ca.gov/gama/gamamap/public/GamaDataDisplay.asp?dataset=EDF&samp_date=&global_id=T0608501130&assigned_name=VE-1&store_num=		
GeoTracker Data:	https://geotracker.waterboards.ca.gov/profile_report.asp?cmd=MWEDFResults&global_id=T0608501130&assigned_name=VE-1		

GEOCHECK® - PHYSICAL SETTING SOURCE MAP FINDINGS

Map ID
Direction
Distance
Elevation

Database EDR ID Number

J90
ESE
1/2 - 1 Mile
Higher

CA WELLS CADDW0000015768

Well ID:	4310011-184	Well Type:	MUNICIPAL
Source:	Department of Health Services		
Other Name:	BUENA VISTA WELL 13	GAMA PFAS Testing:	Not Reported
Groundwater Quality Data:	https://gamagroundwater.waterboards.ca.gov/gama/gamamap/public/GamaDataDisplay.asp?dataset=DHS&samp_date=&global_id=&assigned_name=4310011-184&store_num=		
GeoTracker Data:	Not Reported		

L91
ESE
1/2 - 1 Mile
Higher

FED USGS USGS40000182177

Organization ID:	USGS-CA		
Organization Name:	USGS California Water Science Center		
Monitor Location:	007S001W13J007M	Type:	Well
Description:	Not Reported	HUC:	Not Reported
Drainage Area:	Not Reported	Drainage Area Units:	Not Reported
Contrib Drainage Area:	Not Reported	Contrib Drainage Area Unts:	Not Reported
Aquifer:	California Coastal Basin aquifers		
Formation Type:	Not Reported	Aquifer Type:	Not Reported
Construction Date:	Not Reported	Well Depth:	801
Well Depth Units:	ft	Well Hole Depth:	Not Reported
Well Hole Depth Units:	Not Reported		

K92
NNW
1/2 - 1 Mile
Lower

CA WELLS CAEDF0000139493

Well ID:	T0608501130-GX-138C	Well Type:	MONITORING
Source:	EDF	Other Name:	GX-138C
GAMA PFAS Testing:	Not Reported		
Groundwater Quality Data:	https://gamagroundwater.waterboards.ca.gov/gama/gamamap/public/GamaDataDisplay.asp?dataset=EDF&samp_date=&global_id=T0608501130&assigned_name=GX-138C&store_num=		
GeoTracker Data:	https://geotracker.waterboards.ca.gov/profile_report.asp?cmd=MWEDFResults&global_id=T0608501130&assigned_name=GX-138C		

J93
ESE
1/2 - 1 Mile
Higher

CA WELLS CAPFAS000000993

Well ID:	4310011-022	Well Type:	MUNICIPAL
Source:	Department of Health Services		
Other Name:	BUENA VISTA WELL 05	GAMA PFAS Testing:	Yes
Groundwater Quality Data:	https://gamagroundwater.waterboards.ca.gov/gama/gamamap/public/GamaDataDisplay.asp?dataset=DHS&samp_date=&global_id=&assigned_name=4310011-022&store_num=		
GeoTracker Data:	Not Reported		

GEOCHECK® - PHYSICAL SETTING SOURCE MAP FINDINGS

Map ID
Direction
Distance
Elevation

Database EDR ID Number

J94
ESE
1/2 - 1 Mile
Higher

CA WELLS CADDW0000012204

Well ID:	4310011-022	Well Type:	MUNICIPAL
Source:	Department of Health Services		
Other Name:	BUENA VISTA WELL 05	GAMA PFAS Testing:	Not Reported
Groundwater Quality Data:	https://gamagroundwater.waterboards.ca.gov/gama/gamamap/public/GamaDataDisplay.asp?dataset=DHS&samp_date=&global_id=&assigned_name=4310011-022&store_num=		
GeoTracker Data:	Not Reported		

J95
ESE
1/2 - 1 Mile
Higher

FED USGS USGS40000182166

Organization ID:	USGS-CA		
Organization Name:	USGS California Water Science Center		
Monitor Location:	007S001W13J002M	Type:	Well
Description:	Not Reported	HUC:	Not Reported
Drainage Area:	Not Reported	Drainage Area Units:	Not Reported
Contrib Drainage Area:	Not Reported	Contrib Drainage Area Unts:	Not Reported
Aquifer:	California Coastal Basin aquifers		
Formation Type:	Not Reported	Aquifer Type:	Not Reported
Construction Date:	Not Reported	Well Depth:	650
Well Depth Units:	ft	Well Hole Depth:	Not Reported
Well Hole Depth Units:	Not Reported		

K96
NNW
1/2 - 1 Mile
Lower

CA WELLS CAEDF0000048370

Well ID:	T0608501130-GX-138D	Well Type:	MONITORING
Source:	EDF	Other Name:	GX-138D
GAMA PFAS Testing:	Not Reported		
Groundwater Quality Data:	https://gamagroundwater.waterboards.ca.gov/gama/gamamap/public/GamaDataDisplay.asp?dataset=EDF&samp_date=&global_id=T0608501130&assigned_name=GX-138D&store_num=		
GeoTracker Data:	https://geotracker.waterboards.ca.gov/profile_report.asp?cmd=MWEDFResults&global_id=T0608501130&assigned_name=GX-138D		

J97
ESE
1/2 - 1 Mile
Higher

CA WELLS CALLNL000000240

Well ID:	101049	Well Type:	MUNICIPAL
Source:	Lawrence Livermore National Laboratory		
Other Name:	07S/01W-13J05 M	GAMA PFAS Testing:	Not Reported
Groundwater Quality Data:	Not Reported		
GeoTracker Data:	Not Reported		

GEOCHECK® - PHYSICAL SETTING SOURCE MAP FINDINGS

Chemical:	Neon	Results:	.000000547657
Units:	cm3STP/g	Date:	10/02/2001
Chemical:	Xenon	Results:	.0000000893813
Units:	cm3STP/g	Date:	10/02/2001
Chemical:	Tritium (Hydrogen 3)	Results:	31.99
Units:	pCi/L	Date:	04/18/2002
Chemical:	Helium-3/Helium-4	Results:	.00000142346
Units:	atom ratio	Date:	10/02/2001
Chemical:	Krypton	Results:	.000000102933
Units:	cm3STP/g	Date:	10/02/2001
Chemical:	Argon	Results:	.000484054
Units:	cm3STP/g	Date:	10/02/2001
Chemical:	Helium-4	Results:	.000000164986
Units:	cm3STP/g	Date:	10/02/2001

**J98
ESE
1/2 - 1 Mile
Higher**

CA WELLS CALLNL000001066

Well ID:	101053	Well Type:	MUNICIPAL
Source:	Lawrence Livermore National Laboratory		
Other Name:	07S/01W-13J02 M	GAMA PFAS Testing:	Not Reported
Groundwater Quality Data:	Not Reported		
GeoTracker Data:	Not Reported		
Chemical:	Helium-4	Results:	.000000164726
Units:	cm3STP/g	Date:	12/06/2002
Chemical:	Xenon	Results:	.0000000134503
Units:	cm3STP/g	Date:	12/06/2002
Chemical:	Tritium (Hydrogen 3)	Results:	14.77
Units:	pCi/L	Date:	01/10/2002
Chemical:	Krypton	Results:	.000000107115
Units:	cm3STP/g	Date:	12/06/2002
Chemical:	Argon	Results:	.000485568
Units:	cm3STP/g	Date:	12/06/2002
Chemical:	Helium-3/Helium-4	Results:	.00000145022

GEOCHECK® - PHYSICAL SETTING SOURCE MAP FINDINGS

Units:	atom ratio	Date:	12/06/2002
Chemical:	Neon	Results:	.000000644136
Units:	cm3STP/g	Date:	12/06/2002

**J99
ESE
1/2 - 1 Mile
Higher**

CA WELLS CAPFAS000001409

Well ID:	4310011-025	Well Type:	MUNICIPAL
Source:	Department of Health Services		
Other Name:	BUENA VISTA WELL 08	GAMA PFAS Testing:	Yes
Groundwater Quality Data:	https://gamagroundwater.waterboards.ca.gov/gama/gamamap/public/GamaDataDisplay.asp?dataset=DHS&samp_date=&global_id=&assigned_name=4310011-025&store_num=		
GeoTracker Data:	Not Reported		

**J100
ESE
1/2 - 1 Mile
Higher**

CA WELLS CADDW0000012575

Well ID:	4310011-025	Well Type:	MUNICIPAL
Source:	Department of Health Services		
Other Name:	BUENA VISTA WELL 08	GAMA PFAS Testing:	Not Reported
Groundwater Quality Data:	https://gamagroundwater.waterboards.ca.gov/gama/gamamap/public/GamaDataDisplay.asp?dataset=DHS&samp_date=&global_id=&assigned_name=4310011-025&store_num=		
GeoTracker Data:	Not Reported		

**J101
ESE
1/2 - 1 Mile
Higher**

CA WELLS CADDW0000008527

Well ID:	4310011-029	Well Type:	MUNICIPAL
Source:	Department of Health Services		
Other Name:	BUENA VISTA WELL 12	GAMA PFAS Testing:	Not Reported
Groundwater Quality Data:	https://gamagroundwater.waterboards.ca.gov/gama/gamamap/public/GamaDataDisplay.asp?dataset=DHS&samp_date=&global_id=&assigned_name=4310011-029&store_num=		
GeoTracker Data:	Not Reported		

**J102
ESE
1/2 - 1 Mile
Higher**

CA WELLS CAPFAS000001577

Well ID:	4310011-029	Well Type:	MUNICIPAL
Source:	Department of Health Services		
Other Name:	BUENA VISTA WELL 12	GAMA PFAS Testing:	Yes
Groundwater Quality Data:	https://gamagroundwater.waterboards.ca.gov/gama/gamamap/public/GamaDataDisplay.asp?dataset=DHS&samp_date=&global_id=&assigned_name=4310011-029&store_num=		
GeoTracker Data:	Not Reported		

GEOCHECK® - PHYSICAL SETTING SOURCE MAP FINDINGS

Map ID
 Direction
 Distance
 Elevation

Database EDR ID Number

M103
ENE
1/2 - 1 Mile
Lower

CA WELLS 7744

Seq:	7744	Prim sta c:	07S/01W-13E03 M
Frds no:	4310011003	County:	43
District:	05	User id:	HEN
System no:	4310011	Water type:	G
Source nam:	BASCOM WELL 04	Station ty:	WELL/AMBNT/MUN/INTAKE/SUPPLY
Latitude:	372000.0	Longitude:	1215500.0
Precision:	8	Status:	AU
Comment 1:	Not Reported	Comment 2:	Not Reported
Comment 3:	Not Reported	Comment 4:	Not Reported
Comment 5:	Not Reported	Comment 6:	Not Reported
Comment 7:	Not Reported		

System no:	4310011	System nam:	San Jose Water Company
Hqname:	Not Reported	Address:	1221 S. Bascom Avenue
City:	San Jose	State:	CA
Zip:	95128	Zip ext:	Not Reported
Pop serv:	944000	Connection:	206890
Area serve:	SAN JOSE VICINITY		

Sample date:	09-JAN-18	Finding:	1.5
Chemical:	NITRATE (AS N)	Report units:	MG/L
Dir:	0.4		

Sample date:	29-NOV-17	Finding:	1.2
Chemical:	GROSS ALPHA MDA95	Report units:	PCI/L
Dir:	0.		

Sample date:	29-NOV-17	Finding:	0.893
Chemical:	GROSS ALPHA COUNTING ERROR	Report units:	PCI/L
Dir:	0.		

Sample date:	10-MAY-17	Finding:	6.28
Chemical:	PH, LABORATORY	Report units:	Not Reported
Dir:	0.		

Sample date:	10-MAY-17	Finding:	1.25
Chemical:	GROSS ALPHA MDA95	Report units:	PCI/L
Dir:	0.		

Sample date:	10-MAY-17	Finding:	1.09
Chemical:	GROSS ALPHA COUNTING ERROR	Report units:	PCI/L
Dir:	0.		

Sample date:	10-MAY-17	Finding:	1.5
Chemical:	NITRATE + NITRITE (AS N)	Report units:	MG/L
Dir:	0.4		

Sample date:	10-MAY-17	Finding:	10.75
Chemical:	AGGRSSIVE INDEX (CORROSIVITY)	Report units:	Not Reported
Dir:	0.		

Sample date:	10-MAY-17	Finding:	1.3
Chemical:	TURBIDITY, LABORATORY	Report units:	NTU
Dir:	0.1		

GEOCHECK® - PHYSICAL SETTING SOURCE MAP FINDINGS

Sample date:	10-MAY-17	Finding:	200.
Chemical:	CARBON DIOXIDE	Report units:	UG/L
Dir:	0.		
Sample date:	10-MAY-17	Finding:	350.
Chemical:	TOTAL DISSOLVED SOLIDS	Report units:	MG/L
Dir:	0.		
Sample date:	10-MAY-17	Finding:	3.7
Chemical:	CHROMIUM, HEXAVALENT	Report units:	UG/L
Dir:	1.		
Sample date:	10-MAY-17	Finding:	40.
Chemical:	SULFATE	Report units:	MG/L
Dir:	0.5		
Sample date:	10-MAY-17	Finding:	36.
Chemical:	CHLORIDE	Report units:	MG/L
Dir:	0.		
Sample date:	10-MAY-17	Finding:	1.3
Chemical:	POTASSIUM	Report units:	MG/L
Dir:	0.		
Sample date:	10-MAY-17	Finding:	17.
Chemical:	SODIUM	Report units:	MG/L
Dir:	0.		
Sample date:	10-MAY-17	Finding:	22.
Chemical:	MAGNESIUM	Report units:	MG/L
Dir:	0.		
Sample date:	10-MAY-17	Finding:	51.
Chemical:	CALCIUM	Report units:	MG/L
Dir:	0.		
Sample date:	10-MAY-17	Finding:	217.
Chemical:	HARDNESS (TOTAL) AS CaCO ₃	Report units:	MG/L
Dir:	0.		
Sample date:	10-MAY-17	Finding:	1.5
Chemical:	NITRATE (AS N)	Report units:	MG/L
Dir:	0.4		
Sample date:	10-MAY-17	Finding:	230.
Chemical:	BICARBONATE ALKALINITY	Report units:	MG/L
Dir:	0.		
Sample date:	10-MAY-17	Finding:	180.
Chemical:	ALKALINITY (TOTAL) AS CaCO ₃	Report units:	MG/L
Dir:	0.		
Sample date:	10-MAY-17	Finding:	510.
Chemical:	SPECIFIC CONDUCTANCE	Report units:	US
Dir:	0.		
Sample date:	10-MAY-17	Finding:	6.
Chemical:	COLOR	Report units:	UNITS
Dir:	0.		
Sample date:	10-JUN-16	Finding:	3.6
Chemical:	CHROMIUM, HEXAVALENT	Report units:	UG/L

GEOCHECK® - PHYSICAL SETTING SOURCE MAP FINDINGS

Dir:	1.		
Sample date:	11-JAN-16	Finding:	1.8
Chemical:	NITRATE (AS N)	Report units:	MG/L
Dir:	0.4		
Sample date:	08-JAN-15	Finding:	7.1
Chemical:	NITRATE (AS NO3)	Report units:	MG/L
Dir:	2.		
Sample date:	06-AUG-14	Finding:	480.
Chemical:	SPECIFIC CONDUCTANCE	Report units:	US
Dir:	0.		
Sample date:	06-AUG-14	Finding:	5.3
Chemical:	NITRATE (AS NO3)	Report units:	MG/L
Dir:	2.		
Sample date:	06-AUG-14	Finding:	150.
Chemical:	ALKALINITY (TOTAL) AS CaCO3	Report units:	MG/L
Dir:	0.		
Sample date:	06-AUG-14	Finding:	180.
Chemical:	BICARBONATE ALKALINITY	Report units:	MG/L
Dir:	0.		
Sample date:	06-AUG-14	Finding:	208.
Chemical:	HARDNESS (TOTAL) AS CaCO3	Report units:	MG/L
Dir:	0.		
Sample date:	06-AUG-14	Finding:	1200.
Chemical:	NITRATE + NITRITE (AS N)	Report units:	MG/L
Dir:	0.4		
Sample date:	06-AUG-14	Finding:	11.54
Chemical:	AGGRSSIVE INDEX (CORROSIVITY)	Report units:	Not Reported
Dir:	0.		
Sample date:	06-AUG-14	Finding:	17000.
Chemical:	CARBON DIOXIDE	Report units:	UG/L
Dir:	0.		
Sample date:	06-AUG-14	Finding:	7.25
Chemical:	PH, LABORATORY	Report units:	Not Reported
Dir:	0.		
Sample date:	06-AUG-14	Finding:	310.
Chemical:	TOTAL DISSOLVED SOLIDS	Report units:	MG/L
Dir:	0.		
Sample date:	06-AUG-14	Finding:	45.
Chemical:	SULFATE	Report units:	MG/L
Dir:	0.5		
Sample date:	06-AUG-14	Finding:	36.
Chemical:	CHLORIDE	Report units:	MG/L
Dir:	0.		
Sample date:	06-AUG-14	Finding:	1.3
Chemical:	POTASSIUM	Report units:	MG/L
Dir:	0.		

GEOCHECK® - PHYSICAL SETTING SOURCE MAP FINDINGS

Sample date:	06-AUG-14	Finding:	21.
Chemical:	SODIUM	Report units:	MG/L
Dir:	0.		
Sample date:	06-AUG-14	Finding:	19.
Chemical:	MAGNESIUM	Report units:	MG/L
Dir:	0.		
Sample date:	06-AUG-14	Finding:	53.
Chemical:	CALCIUM	Report units:	MG/L
Dir:	0.		
Sample date:	07-JAN-14	Finding:	6.
Chemical:	NITRATE (AS NO3)	Report units:	MG/L
Dir:	2.		
Sample date:	09-JAN-13	Finding:	6.3
Chemical:	NITRATE (AS NO3)	Report units:	MG/L
Dir:	2.		
Sample date:	09-JAN-13	Finding:	3.9
Chemical:	CHROMIUM, HEXAVALENT	Report units:	UG/L
Dir:	1.		
Sample date:	09-JAN-12	Finding:	6.7
Chemical:	NITRATE (AS NO3)	Report units:	MG/L
Dir:	2.		

**M104
ENE
1/2 - 1 Mile
Lower**

CA WELLS 7743

Seq:	7743	Prim sta c:	07S/01W-13E02 M
Frds no:	4310011002	County:	43
District:	05	User id:	HEN
System no:	4310011	Water type:	G
Source nam:	BASCOM WELL 03	Station ty:	WELL/AMBNT/MUN/INTAKE/SUPPLY
Latitude:	372000.0	Longitude:	1215500.0
Precision:	4	Status:	AU
Comment 1:	Not Reported	Comment 2:	Not Reported
Comment 3:	Not Reported	Comment 4:	Not Reported
Comment 5:	Not Reported	Comment 6:	Not Reported
Comment 7:	Not Reported		
System no:	4310011	System nam:	San Jose Water Company
Hqname:	Not Reported	Address:	1221 S. Bascom Avenue
City:	San Jose	State:	CA
Zip:	95128	Zip ext:	Not Reported
Pop serv:	944000	Connection:	206890
Area serve:	SAN JOSE VICINITY		
Sample date:	17-JAN-18	Finding:	1.6
Chemical:	TOTAL ORGANIC CARBON (TOC)	Report units:	MG/L
Dir:	0.3		
Sample date:	09-JAN-18	Finding:	1.1
Chemical:	NITRATE (AS N)	Report units:	MG/L
Dir:	0.4		
Sample date:	12-JAN-17	Finding:	5.

GEOCHECK® - PHYSICAL SETTING SOURCE MAP FINDINGS

Chemical: Dir:	COLOR 0.	Report units:	UNITS
Sample date: Chemical: Dir:	12-JAN-17 NITRATE (AS N) 0.4	Finding: Report units:	2.8 MG/L
Sample date: Chemical: Dir:	12-JAN-17 NITRATE (AS N) 0.4	Finding: Report units:	4.2 MG/L
Sample date: Chemical: Dir:	12-JAN-17 NITRATE + NITRITE (AS N) 0.4	Finding: Report units:	0.97 MG/L
Sample date: Chemical: Dir:	12-JAN-17 AGGRSSIVE INDEX (CORROSIVITY) 0.	Finding: Report units:	10.62 Not Reported
Sample date: Chemical: Dir:	12-JAN-17 TURBIDITY, LABORATORY 0.1	Finding: Report units:	0.5 NTU
Sample date: Chemical: Dir:	12-JAN-17 CARBON DIOXIDE 0.	Finding: Report units:	120. UG/L
Sample date: Chemical: Dir:	12-JAN-17 TOTAL DISSOLVED SOLIDS 0.	Finding: Report units:	340. MG/L
Sample date: Chemical: Dir:	12-JAN-17 FLUORIDE (F) (NATURAL-SOURCE) 0.1	Finding: Report units:	0.14 MG/L
Sample date: Chemical: Dir:	12-JAN-17 SULFATE 0.5	Finding: Report units:	42. MG/L
Sample date: Chemical: Dir:	12-JAN-17 CHLORIDE 0.	Finding: Report units:	42. MG/L
Sample date: Chemical: Dir:	12-JAN-17 POTASSIUM 0.	Finding: Report units:	1.2 MG/L
Sample date: Chemical: Dir:	12-JAN-17 SODIUM 0.	Finding: Report units:	19. MG/L
Sample date: Chemical: Dir:	12-JAN-17 MAGNESIUM 0.	Finding: Report units:	17. MG/L
Sample date: Chemical: Dir:	12-JAN-17 CALCIUM 0.	Finding: Report units:	50. MG/L
Sample date: Chemical: Dir:	12-JAN-17 HARDNESS (TOTAL) AS CaCO3 0.	Finding: Report units:	196. MG/L

GEOCHECK® - PHYSICAL SETTING SOURCE MAP FINDINGS

Sample date:	12-JAN-17	Finding:	0.97
Chemical:	NITRATE (AS N)	Report units:	MG/L
Dir:	0.4		
Sample date:	12-JAN-17	Finding:	170.
Chemical:	BICARBONATE ALKALINITY	Report units:	MG/L
Dir:	0.		
Sample date:	12-JAN-17	Finding:	140.
Chemical:	ALKALINITY (TOTAL) AS CaCO3	Report units:	MG/L
Dir:	0.		
Sample date:	12-JAN-17	Finding:	6.38
Chemical:	PH, LABORATORY	Report units:	Not Reported
Dir:	0.		
Sample date:	12-JAN-17	Finding:	450.
Chemical:	SPECIFIC CONDUCTANCE	Report units:	US
Dir:	0.		
Sample date:	10-JUN-16	Finding:	2.9
Chemical:	CHROMIUM, HEXAVALENT	Report units:	UG/L
Dir:	1.		
Sample date:	02-FEB-16	Finding:	0.99
Chemical:	NITRATE (AS N)	Report units:	MG/L
Dir:	0.4		
Sample date:	04-FEB-15	Finding:	4.1
Chemical:	NITRATE (AS NO3)	Report units:	MG/L
Dir:	2.		
Sample date:	04-FEB-14	Finding:	330.
Chemical:	TOTAL DISSOLVED SOLIDS	Report units:	MG/L
Dir:	0.		
Sample date:	04-FEB-14	Finding:	7.05
Chemical:	PH, LABORATORY	Report units:	Not Reported
Dir:	0.		
Sample date:	04-FEB-14	Finding:	140.
Chemical:	ALKALINITY (TOTAL) AS CaCO3	Report units:	MG/L
Dir:	0.		
Sample date:	04-FEB-14	Finding:	900.
Chemical:	NITRATE + NITRITE (AS N)	Report units:	MG/L
Dir:	0.4		
Sample date:	04-FEB-14	Finding:	11.27
Chemical:	AGGRSSIVE INDEX (CORROSIVITY)	Report units:	Not Reported
Dir:	0.		
Sample date:	04-FEB-14	Finding:	0.16
Chemical:	TURBIDITY, LABORATORY	Report units:	NTU
Dir:	0.1		
Sample date:	04-FEB-14	Finding:	32000.
Chemical:	CARBON DIOXIDE	Report units:	UG/L
Dir:	0.		
Sample date:	04-FEB-14	Finding:	4.
Chemical:	NITRATE (AS NO3)	Report units:	MG/L

GEOCHECK® - PHYSICAL SETTING SOURCE MAP FINDINGS

Dir:	2.		
Sample date:	04-FEB-14	Finding:	460.
Chemical:	SPECIFIC CONDUCTANCE	Report units:	US
Dir:	0.		
Sample date:	04-FEB-14	Finding:	43.
Chemical:	SULFATE	Report units:	MG/L
Dir:	0.5		
Sample date:	04-FEB-14	Finding:	38.
Chemical:	CHLORIDE	Report units:	MG/L
Dir:	0.		
Sample date:	04-FEB-14	Finding:	1.3
Chemical:	POTASSIUM	Report units:	MG/L
Dir:	0.		
Sample date:	04-FEB-14	Finding:	20.
Chemical:	SODIUM	Report units:	MG/L
Dir:	0.		
Sample date:	04-FEB-14	Finding:	16.
Chemical:	MAGNESIUM	Report units:	MG/L
Dir:	0.		
Sample date:	04-FEB-14	Finding:	48.
Chemical:	CALCIUM	Report units:	MG/L
Dir:	0.		
Sample date:	04-FEB-14	Finding:	187.
Chemical:	HARDNESS (TOTAL) AS CaCO3	Report units:	MG/L
Dir:	0.		
Sample date:	04-FEB-14	Finding:	170.
Chemical:	BICARBONATE ALKALINITY	Report units:	MG/L
Dir:	0.		
Sample date:	05-FEB-13	Finding:	3.9
Chemical:	NITRATE (AS NO3)	Report units:	MG/L
Dir:	2.		
Sample date:	09-JAN-13	Finding:	2.6
Chemical:	CHROMIUM, HEXAVALENT	Report units:	UG/L
Dir:	1.		
Sample date:	06-FEB-12	Finding:	4.
Chemical:	NITRATE (AS NO3)	Report units:	MG/L
Dir:	2.		

**L105
ESE
1/2 - 1 Mile
Higher**

CA WELLS CAPFAS000000754

Well ID:	4310011-028	Well Type:	MUNICIPAL
Source:	Department of Health Services		
Other Name:	BUENA VISTA WELL 11 - STANDBY		
GAMA PFAS Testing:	Yes		
Groundwater Quality Data:	https://gamagroundwater.waterboards.ca.gov/gama/gamamap/public/GamaDataDisplay.asp?dataset=DHS&samp_date=&global_id=&assigned_name=4310011-028&store_num=		

GEOCHECK® - PHYSICAL SETTING SOURCE MAP FINDINGS

GeoTracker Data: Not Reported

L106
ESE
1/2 - 1 Mile
Higher

CA WELLS CADDW0000010655

Well ID:	4310011-028	Well Type:	MUNICIPAL
Source:	Department of Health Services		
Other Name:	BUENA VISTA WELL 11 - STANDBY		
GAMA PFAS Testing:	Not Reported		
Groundwater Quality Data:	https://gamagroundwater.waterboards.ca.gov/gama/gamamap/public/GamaDataDisplay.asp?dataset=DHS&samp_date=&global_id=&assigned_name=4310011-028&store_num=		
GeoTracker Data:	Not Reported		

L107
ESE
1/2 - 1 Mile
Higher

CA WELLS CALLNL000000366

Well ID:	101050	Well Type:	MUNICIPAL
Source:	Lawrence Livermore National Laboratory		
Other Name:	07S/01W-13J06 M	GAMA PFAS Testing:	Not Reported
Groundwater Quality Data:	Not Reported		
GeoTracker Data:	Not Reported		

Chemical:	Argon	Results:	.000485845
Units:	cm3STP/g	Date:	10/02/2001

Chemical:	Helium-4	Results:	.000000170621
Units:	cm3STP/g	Date:	10/02/2001

Chemical:	Tritium (Hydrogen 3)	Results:	19.52
Units:	pCi/L	Date:	04/18/2002

Chemical:	Helium-3/Helium-4	Results:	.00000149445
Units:	atom ratio	Date:	10/02/2001

Chemical:	Krypton	Results:	.000000101914
Units:	cm3STP/g	Date:	10/02/2001

Chemical:	Xenon	Results:	.0000000089109
Units:	cm3STP/g	Date:	10/02/2001

Chemical:	Neon	Results:	.000000580918
Units:	cm3STP/g	Date:	10/02/2001

GEOCHECK® - PHYSICAL SETTING SOURCE MAP FINDINGS

Map ID
Direction
Distance
Elevation

Database EDR ID Number

N108
SW
1/2 - 1 Mile
Higher

CA WELLS CADWR8000033895

State Well #:	07S01W14P004M	Station ID:	47643
Well Name:	07S01W14P004	Well Use:	Observation
Well Type:	Part of a nested/multi-completion well		
Well Depth:	360	Basin Name:	Santa Clara
Well Completion Rpt #:	773120		

N109
SW
1/2 - 1 Mile
Higher

CA WELLS CADWR8000033896

State Well #:	07S01W14P005M	Station ID:	47644
Well Name:	07S01W14P005	Well Use:	Observation
Well Type:	Part of a nested/multi-completion well		
Well Depth:	150	Basin Name:	Santa Clara
Well Completion Rpt #:	773121		

N110
SW
1/2 - 1 Mile
Higher

CA WELLS CADWR8000033892

State Well #:	07S01W14P001M	Station ID:	47640
Well Name:	07S01W14P001	Well Use:	Observation
Well Type:	Part of a nested/multi-completion well		
Well Depth:	980	Basin Name:	Santa Clara
Well Completion Rpt #:	773117		

N111
SW
1/2 - 1 Mile
Higher

CA WELLS CADWR8000033893

State Well #:	07S01W14P002M	Station ID:	47641
Well Name:	07S01W14P002	Well Use:	Observation
Well Type:	Part of a nested/multi-completion well		
Well Depth:	440	Basin Name:	Santa Clara
Well Completion Rpt #:	773118		

N112
SW
1/2 - 1 Mile
Higher

CA WELLS CADWR8000033894

State Well #:	07S01W14P003M	Station ID:	47642
Well Name:	07S01W14P003	Well Use:	Observation
Well Type:	Part of a nested/multi-completion well		

GEOCHECK® - PHYSICAL SETTING SOURCE MAP FINDINGS

Well Depth: 560 Basin Name: Santa Clara
 Well Completion Rpt #: 773119

**N113
 SW
 1/2 - 1 Mile
 Higher**

FED USGS USGS40000182139

Organization ID:	USGS-CA		
Organization Name:	USGS California Water Science Center		
Monitor Location:	007S001W14P003M	Type:	Well
Description:	CONSTRUCTED BY MARK NEWHOUSE, USGS SAN DIEGO		
HUC:	18050003	Drainage Area:	Not Reported
Drainage Area Units:	Not Reported	Contrib Drainage Area:	Not Reported
Contrib Drainage Area Units:	Not Reported	Aquifer:	California Coastal Basin aquifers
Formation Type:	Not Reported	Aquifer Type:	Confined multiple aquifer
Construction Date:	20020221	Well Depth:	560
Well Depth Units:	ft	Well Hole Depth:	1000
Well Hole Depth Units:	ft		

Ground water levels,Number of Measurements:	1	Level reading date:	2002-04-01
Feet below surface:	92.02	Feet to sea level:	Not Reported
Note:	Not Reported		

**N114
 SW
 1/2 - 1 Mile
 Higher**

FED USGS USGS40000182138

Organization ID:	USGS-CA		
Organization Name:	USGS California Water Science Center		
Monitor Location:	007S001W14P001M	Type:	Well
Description:	Not Reported	HUC:	18050003
Drainage Area:	Not Reported	Drainage Area Units:	Not Reported
Contrib Drainage Area:	Not Reported	Contrib Drainage Area Units:	Not Reported
Aquifer:	California Coastal Basin aquifers		
Formation Type:	Not Reported	Aquifer Type:	Confined single aquifer
Construction Date:	20020221	Well Depth:	700
Well Depth Units:	ft	Well Hole Depth:	1000
Well Hole Depth Units:	ft		

Ground water levels,Number of Measurements:	1	Level reading date:	2002-04-01
Feet below surface:	92.91	Feet to sea level:	Not Reported
Note:	Not Reported		

**N115
 SW
 1/2 - 1 Mile
 Higher**

FED USGS USGS40000182140

Organization ID:	USGS-CA		
Organization Name:	USGS California Water Science Center		
Monitor Location:	007S001W14P002M	Type:	Well
Description:	CONSTRUCTED BY MARK NEWHOUSE, USGS, SAN DIEGO		
HUC:	18050003	Drainage Area:	Not Reported
Drainage Area Units:	Not Reported	Contrib Drainage Area:	Not Reported

GEOCHECK® - PHYSICAL SETTING SOURCE MAP FINDINGS

Contrib Drainage Area Units:	Not Reported	Aquifer:	California Coastal Basin aquifers
Formation Type:	Not Reported	Aquifer Type:	Confined multiple aquifer
Construction Date:	20020321	Well Depth:	440
Well Depth Units:	ft	Well Hole Depth:	1000
Well Hole Depth Units:	ft		

Ground water levels,Number of Measurements:	1	Level reading date:	2002-04-02
Feet below surface:	85.28	Feet to sea level:	Not Reported
Note:	Not Reported		

N116
SW
1/2 - 1 Mile
Higher

FED USGS USGS40000182142

Organization ID:	USGS-CA		
Organization Name:	USGS California Water Science Center		
Monitor Location:	007S001W14N006M	Type:	Well
Description:	CONSTRUCTED BY MARK NEWHOUSE, USGS SAN DIEGO		
HUC:	18050003	Drainage Area:	Not Reported
Drainage Area Units:	Not Reported	Contrib Drainage Area:	Not Reported
Contrib Drainage Area Units:	Not Reported	Aquifer:	California Coastal Basin aquifers
Formation Type:	Not Reported	Aquifer Type:	Confined multiple aquifer
Construction Date:	20020221	Well Depth:	150
Well Depth Units:	ft	Well Hole Depth:	1000
Well Hole Depth Units:	ft		

N117
SW
1/2 - 1 Mile
Higher

FED USGS USGS40000182141

Organization ID:	USGS-CA		
Organization Name:	USGS California Water Science Center		
Monitor Location:	007S001W14P004M	Type:	Well
Description:	CONSTRUCTED BY MARK NEWHOUSE, USGS SAN DIEGO		
HUC:	18050003	Drainage Area:	Not Reported
Drainage Area Units:	Not Reported	Contrib Drainage Area:	Not Reported
Contrib Drainage Area Units:	Not Reported	Aquifer:	California Coastal Basin aquifers
Formation Type:	Not Reported	Aquifer Type:	Confined multiple aquifer
Construction Date:	20020221	Well Depth:	360
Well Depth Units:	ft	Well Hole Depth:	1000
Well Hole Depth Units:	ft		

Ground water levels,Number of Measurements:	2	Level reading date:	2002-04-04
Feet below surface:	61.76	Feet to sea level:	Not Reported
Note:	Not Reported		

Level reading date:	2002-04-03	Feet below surface:	85.30
Feet to sea level:	Not Reported	Note:	Not Reported

GEOCHECK® - PHYSICAL SETTING SOURCE MAP FINDINGS

Map ID
Direction
Distance
Elevation

Database EDR ID Number

O118
South
1/2 - 1 Mile
Higher

CA WELLS CADDW0000005821

Well ID:	4300833-001	Well Type:	MUNICIPAL
Source:	Department of Health Services		
Other Name:	WELL 01	GAMA PFAS Testing:	Not Reported
Groundwater Quality Data:	https://gamagroundwater.waterboards.ca.gov/gama/gamamap/public/GamaDataDisplay.asp?dataset=DHS&samp_date=&global_id=&assigned_name=4300833-001&store_num=		
GeoTracker Data:	Not Reported		

O119
South
1/2 - 1 Mile
Higher

CA WELLS 7780

Seq:	7780	Prim sta c:	07S/01W-23A02 M
Frds no:	4300833001	County:	43
District:	05	User id:	HEN
System no:	4300833	Water type:	G
Source nam:	WELL 01	Station ty:	WELL/AMBNT/MUN/INTAKE
Latitude:	371850.0	Longitude:	1215558.0
Precision:	2	Status:	AR
Comment 1:	Not Reported	Comment 2:	Not Reported
Comment 3:	Not Reported	Comment 4:	Not Reported
Comment 5:	Not Reported	Comment 6:	Not Reported
Comment 7:	Not Reported		

System no:	4300833	System nam:	Santa Clara Valley Medical Center
Hqname:	Not Reported	Address:	751 S BASCOM AVE
City:	SAN JOSE	State:	CA
Zip:	95128	Zip ext:	Not Reported
Pop serv:	7000	Connection:	19
Area serve:	Not Reported		

Sample date:	27-APR-17	Finding:	0.67
Chemical:	NITRATE (AS N)	Report units:	MG/L
Dir:	0.4		

Sample date:	13-DEC-16	Finding:	0.16
Chemical:	FLUORIDE (F) (NATURAL-SOURCE)	Report units:	MG/L
Dir:	0.1		

Sample date:	13-DEC-16	Finding:	420.
Chemical:	SPECIFIC CONDUCTANCE	Report units:	US
Dir:	0.		

Sample date:	19-APR-16	Finding:	1.44
Chemical:	GROSS ALPHA MDA95	Report units:	PCI/L
Dir:	0.		

Sample date:	19-APR-16	Finding:	1.16
Chemical:	GROSS ALPHA COUNTING ERROR	Report units:	PCI/L
Dir:	0.		

Sample date:	19-APR-16	Finding:	2.
Chemical:	CHROMIUM, HEXAVALENT	Report units:	UG/L

GEOCHECK® - PHYSICAL SETTING SOURCE MAP FINDINGS

Dir:	1.		
Sample date:	16-FEB-16	Finding:	0.71
Chemical:	NITRATE (AS N)	Report units:	MG/L
Dir:	0.4		
Sample date:	05-MAR-15	Finding:	3.5
Chemical:	NITRATE (AS NO3)	Report units:	MG/L
Dir:	2.		
Sample date:	26-DEC-13	Finding:	4.46
Chemical:	NICKEL	Report units:	UG/L
Dir:	10.		
Sample date:	26-DEC-13	Finding:	4.5
Chemical:	CHROMIUM (TOTAL)	Report units:	UG/L
Dir:	10.		
Sample date:	26-DEC-13	Finding:	74.6
Chemical:	BARIUM	Report units:	UG/L
Dir:	100.		
Sample date:	26-DEC-13	Finding:	0.13
Chemical:	FLUORIDE (F) (NATURAL-SOURCE)	Report units:	MG/L
Dir:	0.1		

GEOCHECK® - PHYSICAL SETTING SOURCE MAP FINDINGS RADON

AREA RADON INFORMATION

State Database: CA Radon

Radon Test Results

Zipcode	Num Tests	> 4 pCi/L
95126	49	0

Federal EPA Radon Zone for SANTA CLARA County: 2

- Note: Zone 1 indoor average level > 4 pCi/L.
 : Zone 2 indoor average level >= 2 pCi/L and <= 4 pCi/L.
 : Zone 3 indoor average level < 2 pCi/L.

Federal Area Radon Information for SANTA CLARA COUNTY, CA

Number of sites tested: 70

Area	Average Activity	% <4 pCi/L	% 4-20 pCi/L	% >20 pCi/L
Living Area - 1st Floor	1.363 pCi/L	91%	9%	0%
Living Area - 2nd Floor	2.100 pCi/L	100%	0%	0%
Basement	2.300 pCi/L	100%	0%	0%

PHYSICAL SETTING SOURCE RECORDS SEARCHED

TOPOGRAPHIC INFORMATION

USGS 7.5' Digital Elevation Model (DEM)

Source: United States Geologic Survey

EDR acquired the USGS 7.5' Digital Elevation Model in 2002 and updated it in 2006. The 7.5 minute DEM corresponds to the USGS 1:24,000- and 1:25,000-scale topographic quadrangle maps. The DEM provides elevation data with consistent elevation units and projection.

Current USGS 7.5 Minute Topographic Map

Source: U.S. Geological Survey

HYDROLOGIC INFORMATION

Flood Zone Data: This data was obtained from the Federal Emergency Management Agency (FEMA). It depicts 100-year and 500-year flood zones as defined by FEMA. It includes the National Flood Hazard Layer (NFHL) which incorporates Flood Insurance Rate Map (FIRM) data and Q3 data from FEMA in areas not covered by NFHL.

Source: FEMA

Telephone: 877-336-2627

Date of Government Version: 2003, 2015

NWI: National Wetlands Inventory. This data, available in select counties across the country, was obtained by EDR in 2002, 2005 and 2010 from the U.S. Fish and Wildlife Service.

State Wetlands Data: Wetland Inventory

Source: Department of Fish and Wildlife

Telephone: 916-445-0411

HYDROGEOLOGIC INFORMATION

AQUIFLOW^R Information System

Source: EDR proprietary database of groundwater flow information

EDR has developed the AQUIFLOW Information System (AIS) to provide data on the general direction of groundwater flow at specific points. EDR has reviewed reports submitted to regulatory authorities at select sites and has extracted the date of the report, hydrogeologically determined groundwater flow direction and depth to water table information.

GEOLOGIC INFORMATION

Geologic Age and Rock Stratigraphic Unit

Source: P.G. Schruben, R.E. Arndt and W.J. Bawiec, Geology of the Conterminous U.S. at 1:2,500,000 Scale - A digital representation of the 1974 P.B. King and H.M. Beikman Map, USGS Digital Data Series DDS - 11 (1994).

STATSGO: State Soil Geographic Database

Source: Department of Agriculture, Natural Resources Conservation Service (NRCS)

The U.S. Department of Agriculture's (USDA) Natural Resources Conservation Service (NRCS) leads the national Conservation Soil Survey (NCSS) and is responsible for collecting, storing, maintaining and distributing soil survey information for privately owned lands in the United States. A soil map in a soil survey is a representation of soil patterns in a landscape. Soil maps for STATSGO are compiled by generalizing more detailed (SSURGO) soil survey maps.

SSURGO: Soil Survey Geographic Database

Source: Department of Agriculture, Natural Resources Conservation Service (NRCS)

Telephone: 800-672-5559

SSURGO is the most detailed level of mapping done by the Natural Resources Conservation Service, mapping scales generally range from 1:12,000 to 1:63,360. Field mapping methods using national standards are used to construct the soil maps in the Soil Survey Geographic (SSURGO) database. SSURGO digitizing duplicates the original soil survey maps. This level of mapping is designed for use by landowners, townships and county natural resource planning and management.

PHYSICAL SETTING SOURCE RECORDS SEARCHED

LOCAL / REGIONAL WATER AGENCY RECORDS

FEDERAL WATER WELLS

PWS: Public Water Systems

Source: EPA/Office of Drinking Water

Telephone: 202-564-3750

Public Water System data from the Federal Reporting Data System. A PWS is any water system which provides water to at least 25 people for at least 60 days annually. PWSs provide water from wells, rivers and other sources.

PWS ENF: Public Water Systems Violation and Enforcement Data

Source: EPA/Office of Drinking Water

Telephone: 202-564-3750

Violation and Enforcement data for Public Water Systems from the Safe Drinking Water Information System (SDWIS) after August 1995. Prior to August 1995, the data came from the Federal Reporting Data System (FRDS).

USGS Water Wells: USGS National Water Inventory System (NWIS)

This database contains descriptive information on sites where the USGS collects or has collected data on surface water and/or groundwater. The groundwater data includes information on wells, springs, and other sources of groundwater.

OTHER STATE DATABASE INFORMATION

Groundwater Ambient Monitoring & Assessment Program

State Water Resources Control Board

Telephone: 916-341-5577

The GAMA Program is California's comprehensive groundwater quality monitoring program. GAMA collects data by testing the untreated, raw water in different types of wells for naturally-occurring and man-made chemicals. The GAMA data includes Domestic, Monitoring and Municipal well types from the following sources, Department of Water Resources, Department of Health Services, EDF, Agricultural Lands, Lawrence Livermore National Laboratory, Department of Pesticide Regulation, United States Geological Survey, Groundwater Ambient Monitoring and Assessment Program and Local Groundwater Projects.

Water Well Database

Source: Department of Water Resources

Telephone: 916-651-9648

California Drinking Water Quality Database

Source: Department of Public Health

Telephone: 916-324-2319

The database includes all drinking water compliance and special studies monitoring for the state of California since 1984. It consists of over 3,200,000 individual analyses along with well and water system information.

California Oil and Gas Well Locations

Source: Dept of Conservation, Geologic Energy Management Division

Telephone: 916-323-1779

Oil and Gas well locations in the state.

California Earthquake Fault Lines

Source: California Division of Mines and Geology

The fault lines displayed on EDR's Topographic map are digitized quaternary fault lines prepared in 1975 by the United State Geological Survey. Additional information (also from 1975) regarding activity at specific fault lines comes from California's Preliminary Fault Activity Map prepared by the California Division of Mines and Geology.

RADON

State Database: CA Radon

Source: Department of Public Health

Telephone: 916-210-8558

Radon Database for California

PHYSICAL SETTING SOURCE RECORDS SEARCHED

Area Radon Information

Source: USGS

Telephone: 703-356-4020

The National Radon Database has been developed by the U.S. Environmental Protection Agency (USEPA) and is a compilation of the EPA/State Residential Radon Survey and the National Residential Radon Survey. The study covers the years 1986 - 1992. Where necessary data has been supplemented by information collected at private sources such as universities and research institutions.

EPA Radon Zones

Source: EPA

Telephone: 703-356-4020

Sections 307 & 309 of IRRA directed EPA to list and identify areas of U.S. with the potential for elevated indoor radon levels.

OTHER

Airport Landing Facilities: Private and public use landing facilities

Source: Federal Aviation Administration, 800-457-6656

Epicenters: World earthquake epicenters, Richter 5 or greater

Source: Department of Commerce, National Oceanic and Atmospheric Administration

California Earthquake Fault Lines: The fault lines displayed on EDR's Topographic map are digitized quaternary fault lines, prepared in 1975 by the United State Geological Survey. Additional information (also from 1975) regarding activity at specific fault lines comes from California's Preliminary Fault Activity Map prepared by the California Division of Mines and Geology.

STREET AND ADDRESS INFORMATION

© 2015 TomTom North America, Inc. All rights reserved. This material is proprietary and the subject of copyright protection and other intellectual property rights owned by or licensed to Tele Atlas North America, Inc. The use of this material is subject to the terms of a license agreement. You will be held liable for any unauthorized copying or disclosure of this material.

Bascom Avenue Medical Office

200 North Bascom Avenue

San Jose, CA 95126

Inquiry Number: 6334356.2s

January 19, 2021

EDR Summary Radius Map Report



6 Armstrong Road, 4th floor
Shelton, CT 06484
Toll Free: 800.352.0050
www.edrnet.com

TABLE OF CONTENTS

<u>SECTION</u>	<u>PAGE</u>
Executive Summary	ES1
Overview Map	2
Detail Map	3
Map Findings Summary	4
Map Findings	9
Orphan Summary	294
Government Records Searched/Data Currency Tracking	GR-1
<u>GEOCHECK ADDENDUM</u>	
Physical Setting Source Addendum	A-1
Physical Setting Source Summary	A-2
Physical Setting Source Map	A-9
Physical Setting Source Map Findings	A-10
Physical Setting Source Records Searched	PSGR-1

Thank you for your business.
 Please contact EDR at 1-800-352-0050
 with any questions or comments.

Disclaimer - Copyright and Trademark Notice

This Report contains certain information obtained from a variety of public and other sources reasonably available to Environmental Data Resources, Inc. It cannot be concluded from this Report that coverage information for the target and surrounding properties does not exist from other sources. **NO WARRANTY EXPRESSED OR IMPLIED, IS MADE WHATSOEVER IN CONNECTION WITH THIS REPORT. ENVIRONMENTAL DATA RESOURCES, INC. SPECIFICALLY DISCLAIMS THE MAKING OF ANY SUCH WARRANTIES, INCLUDING WITHOUT LIMITATION, MERCHANTABILITY OR FITNESS FOR A PARTICULAR USE OR PURPOSE. ALL RISK IS ASSUMED BY THE USER. IN NO EVENT SHALL ENVIRONMENTAL DATA RESOURCES, INC. BE LIABLE TO ANYONE, WHETHER ARISING OUT OF ERRORS OR OMISSIONS, NEGLIGENCE, ACCIDENT OR ANY OTHER CAUSE, FOR ANY LOSS OF DAMAGE, INCLUDING, WITHOUT LIMITATION, SPECIAL, INCIDENTAL, CONSEQUENTIAL, OR EXEMPLARY DAMAGES. ANY LIABILITY ON THE PART OF ENVIRONMENTAL DATA RESOURCES, INC. IS STRICTLY LIMITED TO A REFUND OF THE AMOUNT PAID FOR THIS REPORT.** Purchaser accepts this Report "AS IS". Any analyses, estimates, ratings, environmental risk levels or risk codes provided in this Report are provided for illustrative purposes only, and are not intended to provide, nor should they be interpreted as providing any facts regarding, or prediction or forecast of, any environmental risk for any property. Only a Phase I Environmental Site Assessment performed by an environmental professional can provide information regarding the environmental risk for any property. Additionally, the information provided in this Report is not to be construed as legal advice.

Copyright 2020 by Environmental Data Resources, Inc. All rights reserved. Reproduction in any media or format, in whole or in part, of any report or map of Environmental Data Resources, Inc., or its affiliates, is prohibited without prior written permission.

EDR and its logos (including Sanborn and Sanborn Map) are trademarks of Environmental Data Resources, Inc. or its affiliates. All other trademarks used herein are the property of their respective owners.

EXECUTIVE SUMMARY

A search of available environmental records was conducted by Environmental Data Resources, Inc (EDR). The report was designed to assist parties seeking to meet the search requirements of EPA's Standards and Practices for All Appropriate Inquiries (40 CFR Part 312), the ASTM Standard Practice for Environmental Site Assessments (E 1527-13), the ASTM Standard Practice for Environmental Site Assessments for Forestland or Rural Property (E 2247-16), the ASTM Standard Practice for Limited Environmental Due Diligence: Transaction Screen Process (E 1528-14) or custom requirements developed for the evaluation of environmental risk associated with a parcel of real estate.

TARGET PROPERTY INFORMATION

ADDRESS

200 NORTH BASCOM AVENUE
SAN JOSE, CA 95126

COORDINATES

Latitude (North): 37.3271760 - 37° 19' 37.83"
Longitude (West): 121.9315950 - 121° 55' 53.74"
Universal Transverse Mercator: Zone 10
UTM X (Meters): 594657.4
UTM Y (Meters): 4131499.2
Elevation: 115 ft. above sea level

USGS TOPOGRAPHIC MAP ASSOCIATED WITH TARGET PROPERTY

Target Property: TP
Source: U.S. Geological Survey

AERIAL PHOTOGRAPHY IN THIS REPORT

Portions of Photo from: 20140606
Source: USDA

MAPPED SITES SUMMARY

Target Property Address:
200 NORTH BASCOM AVENUE
SAN JOSE, CA 95126

Click on Map ID to see full detail.

MAP ID	SITE NAME	ADDRESS	DATABASE ACRONYMS	RELATIVE ELEVATION	DIST (ft. & mi.) DIRECTION
A1	JENSEN INC	250 N BASCOM AVE	CUPA Listings, CERS	Higher	69, 0.013, North
A2	KENTUCKY FRIED CHICK	250 N BASCOM AV	HAZNET, HAZMAT, HWTS	Higher	69, 0.013, North
A3	COLOSE UNION SERVICE	1996 NAGLEE AVE	EDR Hist Auto	Higher	69, 0.013, North
B4	HANCOCK SERVICE STAT	190 N BASCOM AV	EDR Hist Auto	Higher	93, 0.018, South
B5	GAS & SHOP	190 BASCOM	HIST CORTESE	Higher	93, 0.018, South
B6	HUDSON (#137)	190 N BASCOM AVE	LUST, HIST UST, CERS	Higher	93, 0.018, South
B7	CALIFORNIA SMOG	190 N BASCOM AV	CUPA Listings	Higher	93, 0.018, South
B8	GAS AND SHOP	190 N BASCOM AVE	LUST, HIST LUST, Cortese	Higher	93, 0.018, South
A9	BUD S SHELL SERVICE	225 N BASCOM AV	EDR Hist Auto	Higher	130, 0.025, WNW
A10	BILL CLUTE	225 N BASCOM AVE	HIST UST	Higher	130, 0.025, WNW
B11	RAYMOND H FUNADA DDS	2000 FOREST AVE STE	RCRA NonGen / NLR	Higher	190, 0.036, WSW
B12	HAYASHI, CHRISTINE D	2000 FOREST AV A	CERS HAZ WASTE, CUPA Listings	Higher	190, 0.036, WSW
B13	ENDODONTIC ASSOCIATE	2000 FOREST AV D	CUPA Listings	Higher	190, 0.036, WSW
B14	RAYMOND FUNADA	2000 FOREST AV STE C	CUPA Listings	Higher	190, 0.036, WSW
B15	ENDODONTIC ASSOCIATE	2000 FOREST AVE STE	RCRA NonGen / NLR	Higher	190, 0.036, WSW
B16	PEDIATRIC DENTISTRY	189 N BASCOM AV 200	CUPA Listings	Higher	287, 0.054, SW
B17	DOUG TAKEUCHI DDS	189 N BASCOM AV 110	CUPA Listings	Higher	287, 0.054, SW
B18	IA 123013 STEPHEN J.	189 N BASCOM AV 100	CUPA Listings	Higher	287, 0.054, SW
C19	SUMAN RAMAKUMAR DDS	2011 FOREST AV 2	CUPA Listings	Higher	291, 0.055, West
C20	DONALD T YOSHIKUMI D	2011 FOREST AV 1	CUPA Listings	Higher	291, 0.055, West
D21	JOHNSONS C E UNION S	2005 NAGLEE AVE	EDR Hist Auto	Lower	322, 0.061, NW
D22	UNION OIL SS 5319	2005 NAGLEE ST	HIST UST	Lower	322, 0.061, NW
D23	UNION OIL SS #5319	2005 NAGLEE AVE	SWEEPS UST, HIST UST	Lower	322, 0.061, NW
D24	UNOCAL	2005 NAGLEE	LUST, HIST CORTESE, HAZMAT, CERS	Lower	322, 0.061, NW
D25	UNOCAL #5319	2005 NAGLEE AVE	LUST, HIST LUST, Cortese	Lower	322, 0.061, NW
C26	NEJLEH ABED DDS	2016 FOREST AVE	RCRA NonGen / NLR	Higher	364, 0.069, WSW
E27	ACM HEALTH CENTER	167 N BASCOM AV	CERS HAZ WASTE, CUPA Listings	Higher	374, 0.071, SSW
C28	TONY VITARELLI	2020 FOREST AVENUE	RCRA NonGen / NLR	Higher	453, 0.086, WSW
E29	DAVID JOU DENTAL COR	91 N BASCOM AV	CERS HAZ WASTE, CUPA Listings	Higher	612, 0.116, SSW
F30	GRAY PROPERTY	1926 MCDANIEL AVE	LUST, HIST LUST	Lower	665, 0.126, North
G31	PHYSICIANS SURGERY S	2039 FOREST AVE STE	RCRA NonGen / NLR	Higher	731, 0.138, West
G32	ADVANCED SURGERY CEN	2039 FOREST AV STE 1	CUPA Listings, HAZNET, HWTS	Higher	731, 0.138, West
G33	MAXILLOFACIAL SURGER	2039 FOREST AV STE 3	CUPA Listings	Higher	731, 0.138, West
G34	VO, SAM	2034 FOREST AVE STE	CERS HAZ WASTE, CUPA Listings, HAZNET, HWTS	Higher	742, 0.141, WSW
F35	GRAY PROPERTY	1926 1929 MCDANIEL	HIST CORTESE	Lower	742, 0.141, North
36	GARCIA, RODOLFO	1990 EMORY ST	RCRA NonGen / NLR	Lower	789, 0.149, NNW
37	JESSICA PETERS	2273 BAILEY AVENUE	RCRA NonGen / NLR	Higher	823, 0.156, SW
G38	HIEU DAO DDS & DAN-T	2040 FOREST AV 1	CERS HAZ WASTE, CUPA Listings	Higher	838, 0.159, West
G39	COLORECTAL CLINIC	2040 FOREST AVE STE	RCRA NonGen / NLR	Higher	838, 0.159, West

MAPPED SITES SUMMARY

Target Property Address:
200 NORTH BASCOM AVENUE
SAN JOSE, CA 95126

Click on Map ID to see full detail.

MAP ID	SITE NAME	ADDRESS	DATABASE ACRONYMS	RELATIVE ELEVATION	DIST (ft. & mi.) DIRECTION
H40	D&G DAVIS AUTO REPAI	55 N BASCOM AV	CUPA Listings	Higher	914, 0.173, SSW
H41	D G AUTO REPAIR	55 BASCOM AVE	SWEEPS UST	Higher	914, 0.173, SSW
H42	AL'S RENT-A-CAR	55 N BASCOM AVE	SWEEPS UST, HIST UST	Higher	914, 0.173, SSW
H43	JENNIFER JOHANSON	2259 CECIL AVE.	RCRA NonGen / NLR	Higher	1010, 0.191, SSW
44	YAN HUANG	1764 TOPEKA AVE	RCRA NonGen / NLR	Lower	1011, 0.191, NE
I45	OH, MYEONG	1766 NAGLEE AVENUE	RCRA NonGen / NLR	Lower	1016, 0.192, NE
46	JEFF & SONIA COOK	1802 MCDANIEL AVE.	RCRA NonGen / NLR	Lower	1020, 0.193, SNE
J47	LEO H BOGER DDS INC	2074 FOREST AVE	RCRA NonGen / NLR	Higher	1077, 0.204, West
K48	DOMBROW PROPERTY	48 CLEVELAND ST	LUST, HIST LUST, HIST CORTESE	Higher	1101, 0.209, SSE
H49	ALL TUNE & LUBE	2221 STEVEN CREEK BL	CUPA Listings	Higher	1114, 0.211, SSW
H50	AUTO SPORT PROBODY S	2221 STEVENS CREEK B	RCRA NonGen / NLR	Higher	1114, 0.211, SSW
H51	AUTOSPORT PROBODY SH	2221 STEVENS CREEK B	CERS HAZ WASTE	Higher	1114, 0.211, SSW
H52	M S EUROPEAN	2221 STEVENS CREEK B	CERS HAZ WASTE, CERS	Higher	1114, 0.211, SSW
H53	1ST AUTOMOTIVE	2221 STEVENS CREEK B	CUPA Listings	Higher	1114, 0.211, SSW
H54	STEVENS CREEK AUTO W	2221 STEVENS CREEK B	RCRA NonGen / NLR	Higher	1114, 0.211, SSW
H55	UP & DOWN TRUCK CENT	2221 STEVENS CREEK B	CUPA Listings	Higher	1114, 0.211, SSW
H56	WORLD WIDE AUTO	2221 STEVENS CREEK B	CERS HAZ WASTE, CUPA Listings, CERS	Higher	1114, 0.211, SSW
H57	STEVENS CREEK AUTO W	2221 STEVENS CREEK B	CERS HAZ WASTE, CERS	Higher	1114, 0.211, SSW
H58	STEVENS CREEK AUTO W	2221 STEVENS CREEK B	CUPA Listings	Higher	1114, 0.211, SSW
H59	AUTO SPORT PRO-BODY	2221 STEVENS CREEK B	CUPA Listings, EMI	Higher	1114, 0.211, SSW
H60	AUTOSPORT PROBODY SH	2221 STEVENS CREEK B	CUPA Listings, EMI, HAZMAT	Higher	1114, 0.211, SSW
H61	NORCAL AUTOMOTIVE RE	2221 STEVEN CREEK BL	CUPA Listings	Higher	1114, 0.211, SSW
H62	STEVENS CREEK MUFFLE	2221 STEVENS CREEK B	CERS HAZ WASTE, CUPA Listings, HAZMAT, CERS	Higher	1114, 0.211, SSW
H63	MS EUROPEAN	2221 STEVENS CREEK B	RCRA NonGen / NLR	Higher	1114, 0.211, SSW
H64	PRO TUNE & REPAIR	2221 STEVENS CREEK B	CUPA Listings	Higher	1114, 0.211, SSW
H65	IA 072514 MAGIC MOTO	2221 STEVENS CREEK B	CUPA Listings	Higher	1114, 0.211, SSW
H66	SPRINT SF33XC588	26 N BASCOM AV CELL	HAZMAT	Higher	1117, 0.212, South
J67	IA 092713 AMAL I RAM	2075 FOREST AV 1	CUPA Listings	Higher	1126, 0.213, West
J68	KYLE TANAKA DDS	2075 FOREST AV 8	CUPA Listings	Higher	1126, 0.213, West
J69	ANTHONY VITARELLI DD	2075 FOREST AVE STE	RCRA NonGen / NLR	Higher	1126, 0.213, West
J70	BEN LIM DMD	2075 FOREST AVE STE	RCRA NonGen / NLR	Higher	1126, 0.213, West
J71	DEBORAH A SHIBA DDS	2025 FOREST AV 7	CUPA Listings	Higher	1129, 0.214, West
J72	DEBORAH A SHIBA DDS	2025 FOREST AVE STE	RCRA NonGen / NLR	Higher	1129, 0.214, West
J73	STASON SHISHIDO DDS	2025 FOREST AV 3	CUPA Listings	Higher	1129, 0.214, West
J74	DEBBIE A BATCHA DDS	2025 FOREST AV 7	CUPA Listings	Higher	1129, 0.214, West
J75	STEPHEN N DOMBRO	2025 FOREST AV 1	CERS HAZ WASTE, CUPA Listings	Higher	1129, 0.214, West
J76	RAMLAOUI, AMAL L DDS	2025 FOREST AV STE 1	CUPA Listings	Higher	1129, 0.214, West
K77	THE GARAGE	40 CLEVELAND AV	HAZMAT	Higher	1133, 0.215, SSE
K78	MINISTRY OF TRANSPOR	40 CLEVELAND AV	CUPA Listings	Higher	1133, 0.215, SSE

MAPPED SITES SUMMARY

Target Property Address:
200 NORTH BASCOM AVENUE
SAN JOSE, CA 95126

Click on Map ID to see full detail.

MAP ID	SITE NAME	ADDRESS	DATABASE ACRONYMS	RELATIVE ELEVATION	DIST (ft. & mi.) DIRECTION
79	FAMA, ROSEMARY	1901 EMORY STREET	RCRA NonGen / NLR	Lower	1140, 0.216, North
K80	ANTIQUES COLONY	30 CLEVELAND ST	LUST, HIST LUST, Cortese, HIST CORTESE, CERS	Higher	1182, 0.224, SSE
L81	OUT OF BUSINESS (ER	10 N BASCOM AV CELL	HAZMAT	Higher	1224, 0.232, South
82	JOHN CANTLEN	162 BELLROSE DRIVE	RCRA NonGen / NLR	Higher	1228, 0.233, WSW
L83	REGAL GAMBUCCI	2211 STEVENS CREEK B	LUST, HIST LUST, CERS HAZ WASTE, SWEEPS UST, CERS..	Higher	1247, 0.236, SSW
L84	EXXONMOBIL OIL CORP	2211 STEVENS CREEK B	CUPA Listings, HAZNET, HWTS	Higher	1247, 0.236, SSW
L85	STEVENS CREEK VALERO	2211 STEVENS CREEK B	RCRA NonGen / NLR	Higher	1247, 0.236, SSW
L86	STEVENS CREEK VALERO	2211 STEVENS CREEK B	UST	Higher	1247, 0.236, SSW
L87	BASCOM AUTO TECH AND	2111 STEVENS CREEK B	CUPA Listings	Higher	1262, 0.239, SSW
L88	T-MOBILE WEST CORPOR	1999 W SAN CARLOS ST	HAZMAT	Higher	1265, 0.240, South
L89	S J WATER CO BASCOM	1999 W SAN CARLOS ST	HAZMAT	Higher	1265, 0.240, South
L90	SAN JOSE WATER COMPA	1999 W SAN CARLOS ST	CUPA Listings, EMI, CERS	Higher	1265, 0.240, South
I91	ARDON HUSEBY	1706 NAGLEE AVE	RCRA NonGen / NLR	Lower	1274, 0.241, NE
K92	JOHN WOLFSON	32 BROOKLYN AVE	RCRA NonGen / NLR	Higher	1304, 0.247, SE
K93	ANTIQUES COLONY	1915 SAN CARLOS ST W	LUST, CPS-SLIC, HIST CORTESE, NON-CASE INFO	Higher	1362, 0.258, SSE
M94	B&G ARCO	2321 STEVENS CREEK B	LUST, HIST LUST, Cortese	Higher	1629, 0.309, SW
M95	BELLEROSE SHELL	2321 STEVENS CREEK B	LUST, CERS HAZ WASTE, CERS TANKS, CUPA Listings,...	Higher	1629, 0.309, SW
96	O'CONNOR HOSPITAL-WE	2105 FOREST AVENUE	RCRA-LQG, LUST, HIST LUST, HIST UST, FINDS, ECHO,...	Higher	1630, 0.309, West
N97	SHELL SERVICE STATIO	910 N BASCOM	RCRA-SQG, LUST, CERS HAZ WASTE, CERS TANKS, FINDS,	Lower	1775, 0.336, NNW
M98	J.I.L. AUTO SALES	2417 STEVENS CREEK B	LUST, HIST LUST, Cortese, HIST CORTESE, CERS	Higher	1794, 0.340, SW
99	PARKER, THEODORE & M	389 VAUGHN	HIST CORTESE	Higher	1854, 0.351, South
N100	IONIZATION RESEARCH	820 PARK AVE	RCRA NonGen / NLR, HWP, CERS, HWTS	Lower	1876, 0.355, NNW
101	SHELL	910 N BASCOM AVE	LUST, HIST LUST	Lower	2282, 0.432, NNW
102	CAMPISI PROPERTY	1620 UNIVERSITY	LUST, HIST LUST, HIST CORTESE	Lower	2285, 0.433, NNE
O103	CHEVRON	454 BASCOM	HIST CORTESE	Higher	2298, 0.435, South
O104	CHEVRON #9-9478	454 S BASCOM AVE	LUST, HIST LUST, Cortese, CERS	Higher	2418, 0.458, South
105	485 SOUTH MONROE	485 SOUTH MONROE STR	ENVIROSTOR, VCP, CIWQS	Higher	4456, 0.844, SW

EXECUTIVE SUMMARY

TARGET PROPERTY SEARCH RESULTS

The target property was not listed in any of the databases searched by EDR.

SURROUNDING SITES: SEARCH RESULTS

Surrounding sites were identified in the following databases.

Elevations have been determined from the USGS Digital Elevation Model and should be evaluated on a relative (not an absolute) basis. Relative elevation information between sites of close proximity should be field verified. Sites with an elevation equal to or higher than the target property have been differentiated below from sites with an elevation lower than the target property.

Page numbers and map identification numbers refer to the EDR Radius Map report where detailed data on individual sites can be reviewed.

Sites listed in ***bold italics*** are in multiple databases.

Unmappable (orphan) sites are not considered in the foregoing analysis.

STANDARD ENVIRONMENTAL RECORDS

State- and tribal - equivalent CERCLIS

ENVIROSTOR: A review of the ENVIROSTOR list, as provided by EDR, and dated 10/26/2020 has revealed that there is 1 ENVIROSTOR site within approximately 1 mile of the target property.

<u>Equal/Higher Elevation</u>	<u>Address</u>	<u>Direction / Distance</u>	<u>Map ID</u>	<u>Page</u>
<i>485 SOUTH MONROE</i> Facility Id: 60001465 Status: Certified	<i>485 SOUTH MONROE STR</i>	<i>SW 1/2 - 1 (0.844 mi.)</i>	<i>105</i>	<i>33</i>

State and tribal leaking storage tank lists

LUST: A review of the LUST list, as provided by EDR, has revealed that there are 17 LUST sites within approximately 0.5 miles of the target property.

<u>Equal/Higher Elevation</u>	<u>Address</u>	<u>Direction / Distance</u>	<u>Map ID</u>	<u>Page</u>
<i>HUDSON (#137)</i> Database: LUST SANTA CLARA, Date of Government Version: 03/03/2014 Database: LUST, Date of Government Version: 09/08/2020 Status: Completed - Case Closed Date Closed: 07/26/1995 Global Id: T0608557635 SCVWD ID: 07S1W13E03F	<i>190 N BASCOM AVE</i>	<i>S 0 - 1/8 (0.018 mi.)</i>	<i>B6</i>	<i>10</i>
<i>GAS AND SHOP</i> Database: LUST REG 2, Date of Government Version: 09/30/2004 Facility Status: Case Closed	<i>190 N BASCOM AVE</i>	<i>S 0 - 1/8 (0.018 mi.)</i>	<i>B8</i>	<i>10</i>

EXECUTIVE SUMMARY

Status: Completed - Case Closed
 Global Id: T0608501312
 SCVWD ID: 07S1W11R01F

SHELL Database: LUST REG 2, Date of Government Version: 09/30/2004 Facility Status: Remedial action (cleanup) Underway	910 N BASCOM AVE	NNW 1/4 - 1/2 (0.432 mi.)	101	32
CAMPISI PROPERTY Database: LUST REG 2, Date of Government Version: 09/30/2004 Database: LUST SANTA CLARA, Date of Government Version: 03/03/2014 Facility Status: Case Closed Date Closed: 02/25/1992 SCVWD ID: 07S1W12N01F date9: 2/25/1992	1620 UNIVERSITY	NNE 1/4 - 1/2 (0.433 mi.)	102	32

CPS-SLIC: A review of the CPS-SLIC list, as provided by EDR, has revealed that there is 1 CPS-SLIC site within approximately 0.5 miles of the target property.

<u>Equal/Higher Elevation</u>	<u>Address</u>	<u>Direction / Distance</u>	<u>Map ID</u>	<u>Page</u>
ANTIQUES COLONY Database: SLIC REG 2, Date of Government Version: 09/30/2004 Facility Id: 43S0478	1915 SAN CARLOS ST W	SSE 1/4 - 1/2 (0.258 mi.)	K93	28

HIST LUST: A review of the HIST LUST list, as provided by EDR, and dated 03/29/2005 has revealed that there are 12 HIST LUST sites within approximately 0.5 miles of the target property.

<u>Equal/Higher Elevation</u>	<u>Address</u>	<u>Direction / Distance</u>	<u>Map ID</u>	<u>Page</u>
GAS AND SHOP SCVWD ID: 07S1W13E03	190 N BASCOM AVE	S 0 - 1/8 (0.018 mi.)	B8	10
DOMBROW PROPERTY SCVWD ID: 07S1W13E02	48 CLEVELAND ST	SSE 1/8 - 1/4 (0.209 mi.)	K48	19
ANTIQUES COLONY SCVWD ID: 07S1W13E01	30 CLEVELAND ST	SSE 1/8 - 1/4 (0.224 mi.)	K80	25
REGAL GAMBUCCI SCVWD ID: 07S1W14H01	2211 STEVENS CREEK B	SSW 1/8 - 1/4 (0.236 mi.)	L83	26
B&G ARCO SCVWD ID: 07S1W14H02	2321 STEVENS CREEK B	SW 1/4 - 1/2 (0.309 mi.)	M94	29
O'CONNOR HOSPITAL-WE SCVWD ID: 07S1W14B01	2105 FOREST AVENUE	W 1/4 - 1/2 (0.309 mi.)	96	29
J.I.L. AUTO SALES SCVWD ID: 07S1W14G01	2417 STEVENS CREEK B	SW 1/4 - 1/2 (0.340 mi.)	M98	31
CHEVRON #9-9478 SCVWD ID: 07S1W13M01	454 S BASCOM AVE	S 1/4 - 1/2 (0.458 mi.)	O104	33
<u>Lower Elevation</u>	<u>Address</u>	<u>Direction / Distance</u>	<u>Map ID</u>	<u>Page</u>
UNOCAL #5319	2005 NAGLEE AVE	NW 0 - 1/8 (0.061 mi.)	D25	14

EXECUTIVE SUMMARY

SCVWD ID: 07S1W14A01
SCVWD ID: 07S1W14A02

GRAY PROPERTY SCVWD ID: 07S1W13D01	1926 MCDANIEL AVE	N 1/8 - 1/4 (0.126 mi.)	F30	15
SHELL SCVWD ID: 07S1W11R01	910 N BASCOM AVE	NNW 1/4 - 1/2 (0.432 mi.)	101	32
CAMPISI PROPERTY SCVWD ID: 07S1W12N01	1620 UNIVERSITY	NNE 1/4 - 1/2 (0.433 mi.)	102	32

State and tribal registered storage tank lists

UST: A review of the UST list, as provided by EDR, has revealed that there is 1 UST site within approximately 0.25 miles of the target property.

<u>Equal/Higher Elevation</u>	<u>Address</u>	<u>Direction / Distance</u>	<u>Map ID</u>	<u>Page</u>
STEVENS CREEK VALERO Database: UST, Date of Government Version: 09/08/2020 Facility Id: FA0264811	2211 STEVENS CREEK B	SSW 1/8 - 1/4 (0.236 mi.)	L86	27

ADDITIONAL ENVIRONMENTAL RECORDS

Local Lists of Hazardous waste / Contaminated Sites

CERS HAZ WASTE: A review of the CERS HAZ WASTE list, as provided by EDR, and dated 10/19/2020 has revealed that there are 12 CERS HAZ WASTE sites within approximately 0.25 miles of the target property.

<u>Equal/Higher Elevation</u>	<u>Address</u>	<u>Direction / Distance</u>	<u>Map ID</u>	<u>Page</u>
HAYASHI, CHRISTINE D	2000 FOREST AV A	WSW 0 - 1/8 (0.036 mi.)	B12	11
ACM HEALTH CENTER	167 N BASCOM AV	SSW 0 - 1/8 (0.071 mi.)	E27	14
DAVID JOU DENTAL COR	91 N BASCOM AV	SSW 0 - 1/8 (0.116 mi.)	E29	15
VO, SAM	2034 FOREST AVE STE	WSW 1/8 - 1/4 (0.141 mi.)	G34	16
HIEU DAO DDS & DAN-T	2040 FOREST AV 1	W 1/8 - 1/4 (0.159 mi.)	G38	17
AUTOSPORT PROBODY SH	2221 STEVENS CREEK B	SSW 1/8 - 1/4 (0.211 mi.)	H51	19
M S EUROPEAN	2221 STEVENS CREEK B	SSW 1/8 - 1/4 (0.211 mi.)	H52	20
WORLD WIDE AUTO	2221 STEVENS CREEK B	SSW 1/8 - 1/4 (0.211 mi.)	H56	20
STEVENS CREEK AUTO W	2221 STEVENS CREEK B	SSW 1/8 - 1/4 (0.211 mi.)	H57	20
STEVENS CREEK MUFFLE	2221 STEVENS CREEK B	SSW 1/8 - 1/4 (0.211 mi.)	H62	21
STEPHEN N DOMBRO	2025 FOREST AV 1	W 1/8 - 1/4 (0.214 mi.)	J75	24
REGAL GAMBUCCI	2211 STEVENS CREEK B	SSW 1/8 - 1/4 (0.236 mi.)	L83	26

EXECUTIVE SUMMARY

Local Lists of Registered Storage Tanks

SWEEPS UST: A review of the SWEEPS UST list, as provided by EDR, and dated 06/01/1994 has revealed that there are 4 SWEEPS UST sites within approximately 0.25 miles of the target property.

<u>Equal/Higher Elevation</u>	<u>Address</u>	<u>Direction / Distance</u>	<u>Map ID</u>	<u>Page</u>
D G AUTO REPAIR Comp Number: 200747	55 BASCOM AVE	SSW 1/8 - 1/4 (0.173 mi.)	H41	17
AL'S RENT-A-CAR Status: A Tank Status: A Comp Number: 403705	55 N BASCOM AVE	SSW 1/8 - 1/4 (0.173 mi.)	H42	17
REGAL GAMBUCCI Status: A Tank Status: A Comp Number: 404992	2211 STEVENS CREEK B	SSW 1/8 - 1/4 (0.236 mi.)	L83	26
<u>Lower Elevation</u>	<u>Address</u>	<u>Direction / Distance</u>	<u>Map ID</u>	<u>Page</u>
UNION OIL SS #5319 Comp Number: 400762	2005 NAGLEE AVE	NW 0 - 1/8 (0.061 mi.)	D23	13

HIST UST: A review of the HIST UST list, as provided by EDR, and dated 10/15/1990 has revealed that there are 5 HIST UST sites within approximately 0.25 miles of the target property.

<u>Equal/Higher Elevation</u>	<u>Address</u>	<u>Direction / Distance</u>	<u>Map ID</u>	<u>Page</u>
HUDSON (#137) Facility Id: 00000060108	190 N BASCOM AVE	S 0 - 1/8 (0.018 mi.)	B6	10
BILL CLUTE Facility Id: 00000010785	225 N BASCOM AVE	WNW 0 - 1/8 (0.025 mi.)	A10	11
AL'S RENT-A-CAR Facility Id: 00000006908	55 N BASCOM AVE	SSW 1/8 - 1/4 (0.173 mi.)	H42	17
<u>Lower Elevation</u>	<u>Address</u>	<u>Direction / Distance</u>	<u>Map ID</u>	<u>Page</u>
UNION OIL SS 5319	2005 NAGLEE ST	NW 0 - 1/8 (0.061 mi.)	D22	13
UNION OIL SS #5319 Facility Id: 00000030747	2005 NAGLEE AVE	NW 0 - 1/8 (0.061 mi.)	D23	13

CERS TANKS: A review of the CERS TANKS list, as provided by EDR, and dated 10/19/2020 has revealed that there is 1 CERS TANKS site within approximately 0.25 miles of the target property.

<u>Equal/Higher Elevation</u>	<u>Address</u>	<u>Direction / Distance</u>	<u>Map ID</u>	<u>Page</u>
REGAL GAMBUCCI	2211 STEVENS CREEK B	SSW 1/8 - 1/4 (0.236 mi.)	L83	26

EXECUTIVE SUMMARY

Other Ascertainable Records

RCRA NonGen / NLR: A review of the RCRA NonGen / NLR list, as provided by EDR, and dated 12/14/2020 has revealed that there are 24 RCRA NonGen / NLR sites within approximately 0.25 miles of the target property.

<u>Equal/Higher Elevation</u>	<u>Address</u>	<u>Direction / Distance</u>	<u>Map ID</u>	<u>Page</u>
RAYMOND H FUNADA DDS EPA ID:: CAL000381718	2000 FOREST AVE STE	WSW 0 - 1/8 (0.036 mi.)	B11	11
ENDODONTIC ASSOCIATE EPA ID:: CAL000055029	2000 FOREST AVE STE	WSW 0 - 1/8 (0.036 mi.)	B15	12
NEJLEH ABED DDS EPA ID:: CAL000120111	2016 FOREST AVE	WSW 0 - 1/8 (0.069 mi.)	C26	14
TONY VITARELLI EPA ID:: CAC003006917	2020 FOREST AVENUE	WSW 0 - 1/8 (0.086 mi.)	C28	14
PHYSICIANS SURGERY S EPA ID:: CAL000450442	2039 FOREST AVE STE	W 1/8 - 1/4 (0.138 mi.)	G31	15
JESSICA PETERS EPA ID:: CAC003023495	2273 BAILEY AVENUE	SW 1/8 - 1/4 (0.156 mi.)	37	16
COLORECTAL CLINIC EPA ID:: CAL000220067	2040 FOREST AVE STE	W 1/8 - 1/4 (0.159 mi.)	G39	17
JENNIFER JOHANSON EPA ID:: CAC002991965	2259 CECIL AVE.	SSW 1/8 - 1/4 (0.191 mi.)	H43	18
LEO H BOGER DDS INC EPA ID:: CAL000117301	2074 FOREST AVE	W 1/8 - 1/4 (0.204 mi.)	J47	18
AUTO SPORT PROBODY S EPA ID:: CAL000326275	2221 STEVENS CREEK B	SSW 1/8 - 1/4 (0.211 mi.)	H50	19
STEVENS CREEK AUTO W EPA ID:: CAL000307236	2221 STEVENS CREEK B	SSW 1/8 - 1/4 (0.211 mi.)	H54	20
MS EUROPEAN EPA ID:: CAL000161683	2221 STEVENS CREEK B	SSW 1/8 - 1/4 (0.211 mi.)	H63	22
ANTHONY VITARELLI DD EPA ID:: CAL000413518	2075 FOREST AVE STE	W 1/8 - 1/4 (0.213 mi.)	J69	23
BEN LIM DMD EPA ID:: CAL000126753	2075 FOREST AVE STE	W 1/8 - 1/4 (0.213 mi.)	J70	23
DEBORAH A SHIBA DDS EPA ID:: CAL000295193	2025 FOREST AVE STE	W 1/8 - 1/4 (0.214 mi.)	J72	23
JOHN CANTLEN EPA ID:: CAC002969648	162 BELLROSE DRIVE	WSW 1/8 - 1/4 (0.233 mi.)	82	25
STEVENS CREEK VALERO EPA ID:: CAL000147395	2211 STEVENS CREEK B	SSW 1/8 - 1/4 (0.236 mi.)	L85	27
JOHN WOLFSON EPA ID:: CAC003028666	32 BROOKLYN AVE	SE 1/8 - 1/4 (0.247 mi.)	K92	28
<u>Lower Elevation</u>	<u>Address</u>	<u>Direction / Distance</u>	<u>Map ID</u>	<u>Page</u>
GARCIA, RODOLFO	1990 EMORY ST	NNW 1/8 - 1/4 (0.149 mi.)	36	16

EXECUTIVE SUMMARY

EPA ID:: CAC003030696				
YAN HUANG	1764 TOPEKA AVE	NE 1/8 - 1/4 (0.191 mi.)	44	18
EPA ID:: CAC003044344				
OH, MYEONG	1766 NAGLEE AVENUE	NE 1/8 - 1/4 (0.192 mi.)	145	18
JEFF & SONIA COOK	1802 MCDANIEL AVE.	NNE 1/8 - 1/4 (0.193 mi.)	46	18
FAMA, ROSEMARY	1901 EMORY STREET	N 1/8 - 1/4 (0.216 mi.)	79	25
EPA ID:: CAC003014737				
ARDON HUSEBY	1706 NAGLEE AVE	NE 1/8 - 1/4 (0.241 mi.)	191	28

Cortese: A review of the Cortese list, as provided by EDR, and dated 06/22/2020 has revealed that there are 9 Cortese sites within approximately 0.5 miles of the target property.

<u>Equal/Higher Elevation</u>	<u>Address</u>	<u>Direction / Distance</u>	<u>Map ID</u>	<u>Page</u>
GAS AND SHOP Cleanup Status: COMPLETED - CASE CLOSED	190 N BASCOM AVE	S 0 - 1/8 (0.018 mi.)	B8	10
ANTIQUES COLONY Cleanup Status: COMPLETED - CASE CLOSED	30 CLEVELAND ST	SSE 1/8 - 1/4 (0.224 mi.)	K80	25
REGAL GAMBUCCI Cleanup Status: COMPLETED - CASE CLOSED	2211 STEVENS CREEK B	SSW 1/8 - 1/4 (0.236 mi.)	L83	26
B&G ARCO Cleanup Status: COMPLETED - CASE CLOSED	2321 STEVENS CREEK B	SW 1/4 - 1/2 (0.309 mi.)	M94	29
O'CONNOR HOSPITAL-WE Cleanup Status: COMPLETED - CASE CLOSED	2105 FOREST AVENUE	W 1/4 - 1/2 (0.309 mi.)	96	29
J.I.L. AUTO SALES Cleanup Status: COMPLETED - CASE CLOSED	2417 STEVENS CREEK B	SW 1/4 - 1/2 (0.340 mi.)	M98	31
CHEVRON #9-9478 Cleanup Status: COMPLETED - CASE CLOSED	454 S BASCOM AVE	S 1/4 - 1/2 (0.458 mi.)	O104	33
<u>Lower Elevation</u>	<u>Address</u>	<u>Direction / Distance</u>	<u>Map ID</u>	<u>Page</u>
UNOCAL #5319 Cleanup Status: COMPLETED - CASE CLOSED	2005 NAGLEE AVE	NW 0 - 1/8 (0.061 mi.)	D25	14
SHELL SERVICE STATIO Cleanup Status: COMPLETED - CASE CLOSED	910 N BASCOM	NNW 1/4 - 1/2 (0.336 mi.)	N97	30

CUPA Listings: A review of the CUPA Listings list, as provided by EDR, has revealed that there are 40 CUPA Listings sites within approximately 0.25 miles of the target property.

<u>Equal/Higher Elevation</u>	<u>Address</u>	<u>Direction / Distance</u>	<u>Map ID</u>	<u>Page</u>
JENSEN INC Database: CUPA SANTA CLARA, Date of Government Version: 08/20/2020	250 N BASCOM AVE	N 0 - 1/8 (0.013 mi.)	A1	9
CALIFORNIA SMOG Database: CUPA SANTA CLARA, Date of Government Version: 08/20/2020	190 N BASCOM AV	S 0 - 1/8 (0.018 mi.)	B7	10
HAYASHI, CHRISTINE D Database: CUPA SANTA CLARA, Date of Government Version: 08/20/2020	2000 FOREST AV A	WSW 0 - 1/8 (0.036 mi.)	B12	11
ENDODONTIC ASSOCIATE Database: CUPA SANTA CLARA, Date of Government Version: 08/20/2020	2000 FOREST AV D	WSW 0 - 1/8 (0.036 mi.)	B13	11

EXECUTIVE SUMMARY

<u>Equal/Higher Elevation</u>	<u>Address</u>	<u>Direction / Distance</u>	<u>Map ID</u>	<u>Page</u>
RAYMOND FUNADA Database: CUPA SANTA CLARA, Date of Government Version: 08/20/2020	2000 FOREST AV STE C	WSW 0 - 1/8 (0.036 mi.)	B14	11
PEDIATRIC DENTISTRY Database: CUPA SANTA CLARA, Date of Government Version: 08/20/2020	189 N BASCOM AV 200	SW 0 - 1/8 (0.054 mi.)	B16	12
DOUG TAKEUCHI DDS Database: CUPA SANTA CLARA, Date of Government Version: 08/20/2020	189 N BASCOM AV 110	SW 0 - 1/8 (0.054 mi.)	B17	12
IA 123013 STEPHEN J. Database: CUPA SANTA CLARA, Date of Government Version: 08/20/2020	189 N BASCOM AV 100	SW 0 - 1/8 (0.054 mi.)	B18	12
SUMAN RAMAKUMAR DDS Database: CUPA SANTA CLARA, Date of Government Version: 08/20/2020	2011 FOREST AV 2	W 0 - 1/8 (0.055 mi.)	C19	12
DONALD T YOSHIZUMI D Database: CUPA SANTA CLARA, Date of Government Version: 08/20/2020	2011 FOREST AV 1	W 0 - 1/8 (0.055 mi.)	C20	12
ACM HEALTH CENTER Database: CUPA SANTA CLARA, Date of Government Version: 08/20/2020	167 N BASCOM AV	SSW 0 - 1/8 (0.071 mi.)	E27	14
DAVID JOU DENTAL COR Database: CUPA SANTA CLARA, Date of Government Version: 08/20/2020	91 N BASCOM AV	SSW 0 - 1/8 (0.116 mi.)	E29	15
ADVANCED SURGERY CEN Database: CUPA SANTA CLARA, Date of Government Version: 08/20/2020	2039 FOREST AV STE 1	W 1/8 - 1/4 (0.138 mi.)	G32	15
MAXILLOFACIAL SURGER Database: CUPA SANTA CLARA, Date of Government Version: 08/20/2020	2039 FOREST AV STE 3	W 1/8 - 1/4 (0.138 mi.)	G33	16
VO, SAM Database: CUPA SANTA CLARA, Date of Government Version: 08/20/2020	2034 FOREST AVE STE	WSW 1/8 - 1/4 (0.141 mi.)	G34	16
HIEU DAO DDS & DAN-T Database: CUPA SANTA CLARA, Date of Government Version: 08/20/2020	2040 FOREST AV 1	W 1/8 - 1/4 (0.159 mi.)	G38	17
D&G DAVIS AUTO REPAI Database: CUPA SANTA CLARA, Date of Government Version: 08/20/2020	55 N BASCOM AV	SSW 1/8 - 1/4 (0.173 mi.)	H40	17
ALL TUNE & LUBE Database: CUPA SANTA CLARA, Date of Government Version: 08/20/2020	2221 STEVEN CREEK BL	SSW 1/8 - 1/4 (0.211 mi.)	H49	19
1ST AUTOMOTIVE Database: CUPA SANTA CLARA, Date of Government Version: 08/20/2020	2221 STEVENS CREEK B	SSW 1/8 - 1/4 (0.211 mi.)	H53	20
UP & DOWN TRUCK CENT Database: CUPA SANTA CLARA, Date of Government Version: 08/20/2020	2221 STEVENS CREEK B	SSW 1/8 - 1/4 (0.211 mi.)	H55	20
WORLD WIDE AUTO Database: CUPA SANTA CLARA, Date of Government Version: 08/20/2020	2221 STEVENS CREEK B	SSW 1/8 - 1/4 (0.211 mi.)	H56	20
STEVENS CREEK AUTO W Database: CUPA SANTA CLARA, Date of Government Version: 08/20/2020	2221 STEVENS CREEK B	SSW 1/8 - 1/4 (0.211 mi.)	H58	21
AUTO SPORT PRO-BODY Database: CUPA SANTA CLARA, Date of Government Version: 08/20/2020	2221 STEVENS CREEK B	SSW 1/8 - 1/4 (0.211 mi.)	H59	21
AUTOSPORT PROBODY SH Database: CUPA SANTA CLARA, Date of Government Version: 08/20/2020	2221 STEVENS CREEK B	SSW 1/8 - 1/4 (0.211 mi.)	H60	21
NORCAL AUTOMOTIVE RE Database: CUPA SANTA CLARA, Date of Government Version: 08/20/2020	2221 STEVEN CREEK BL	SSW 1/8 - 1/4 (0.211 mi.)	H61	21
STEVENS CREEK MUFFLE Database: CUPA SANTA CLARA, Date of Government Version: 08/20/2020	2221 STEVENS CREEK B	SSW 1/8 - 1/4 (0.211 mi.)	H62	21
PRO TUNE & REPAIR Database: CUPA SANTA CLARA, Date of Government Version: 08/20/2020	2221 STEVENS CREEK B	SSW 1/8 - 1/4 (0.211 mi.)	H64	22

EXECUTIVE SUMMARY

<u>Equal/Higher Elevation</u>	<u>Address</u>	<u>Direction / Distance</u>	<u>Map ID</u>	<u>Page</u>
IA 072514 MAGIC MOTO Database: CUPA SANTA CLARA, Date of Government Version: 08/20/2020	2221 STEVENS CREEK B	SSW 1/8 - 1/4 (0.211 mi.)	H65	22
IA 092713 AMAL I RAM Database: CUPA SANTA CLARA, Date of Government Version: 08/20/2020	2075 FOREST AV 1	W 1/8 - 1/4 (0.213 mi.)	J67	22
KYLE TANAKA DDS Database: CUPA SANTA CLARA, Date of Government Version: 08/20/2020	2075 FOREST AV 8	W 1/8 - 1/4 (0.213 mi.)	J68	23
DEBORAH A SHIBA DDS Database: CUPA SANTA CLARA, Date of Government Version: 08/20/2020	2025 FOREST AV 7	W 1/8 - 1/4 (0.214 mi.)	J71	23
STASON SHISHIDO DDS Database: CUPA SANTA CLARA, Date of Government Version: 08/20/2020	2025 FOREST AV 3	W 1/8 - 1/4 (0.214 mi.)	J73	24
DEBBIE A BATCHA DDS Database: CUPA SANTA CLARA, Date of Government Version: 08/20/2020	2025 FOREST AV 7	W 1/8 - 1/4 (0.214 mi.)	J74	24
STEPHEN N DOMBRO Database: CUPA SANTA CLARA, Date of Government Version: 08/20/2020	2025 FOREST AV 1	W 1/8 - 1/4 (0.214 mi.)	J75	24
RAMLAOUI, AMAL L DDS Database: CUPA SANTA CLARA, Date of Government Version: 08/20/2020	2025 FOREST AV STE 1	W 1/8 - 1/4 (0.214 mi.)	J76	24
MINISTRY OF TRANSPOR Database: CUPA SANTA CLARA, Date of Government Version: 08/20/2020	40 CLEVELAND AV	SSE 1/8 - 1/4 (0.215 mi.)	K78	24
REGAL GAMBUCCI Database: CUPA SANTA CLARA, Date of Government Version: 08/20/2020	2211 STEVENS CREEK B	SSW 1/8 - 1/4 (0.236 mi.)	L83	26
EXXONMOBIL OIL CORP Database: CUPA SANTA CLARA, Date of Government Version: 08/20/2020	2211 STEVENS CREEK B	SSW 1/8 - 1/4 (0.236 mi.)	L84	26
BASCOM AUTO TECH AND Database: CUPA SANTA CLARA, Date of Government Version: 08/20/2020	2111 STEVENS CREEK B	SSW 1/8 - 1/4 (0.239 mi.)	L87	27
SAN JOSE WATER COMPA Database: CUPA SANTA CLARA, Date of Government Version: 08/20/2020	1999 W SAN CARLOS ST	S 1/8 - 1/4 (0.240 mi.)	L90	28

HIST CORTESE: A review of the HIST CORTESE list, as provided by EDR, and dated 04/01/2001 has revealed that there are 13 HIST CORTESE sites within approximately 0.5 miles of the target property.

<u>Equal/Higher Elevation</u>	<u>Address</u>	<u>Direction / Distance</u>	<u>Map ID</u>	<u>Page</u>
GAS & SHOP Reg Id: 43-1390	190 BASCOM	S 0 - 1/8 (0.018 mi.)	B5	9
DOMBROW PROPERTY Reg Id: 43-0478	48 CLEVELAND ST	SSE 1/8 - 1/4 (0.209 mi.)	K48	19
ANTIQUES COLONY Reg Id: 43-2255	30 CLEVELAND ST	SSE 1/8 - 1/4 (0.224 mi.)	K80	25
REGAL GAMBUCCI Reg Id: 43-1104	2211 STEVENS CREEK B	SSW 1/8 - 1/4 (0.236 mi.)	L83	26
ANTIQUES COLONY Reg Id: 43-0078	1915 SAN CARLOS ST W	SSE 1/4 - 1/2 (0.258 mi.)	K93	28
BELLEROSE SHELL Reg Id: 43-0104	2321 STEVENS CREEK B	SW 1/4 - 1/2 (0.309 mi.)	M95	29
O'CONNOR HOSPITAL-WE	2105 FOREST AVENUE	W 1/4 - 1/2 (0.309 mi.)	96	29

EXECUTIVE SUMMARY

Reg Id: 43-1882				
J.I.L. AUTO SALES	2417 STEVENS CREEK B	SW 1/4 - 1/2 (0.340 mi.)	M98	31
Reg Id: 43-0737				
PARKER, THEODORE & M	389 VAUGHN	S 1/4 - 1/2 (0.351 mi.)	99	31
Reg Id: 6A189103N02				
CHEVRON	454 BASCOM	S 1/4 - 1/2 (0.435 mi.)	O103	33
Reg Id: 43-0941				

<u>Lower Elevation</u>	<u>Address</u>	<u>Direction / Distance</u>	<u>Map ID</u>	<u>Page</u>
UNOCAL	2005 NAGLEE	NW 0 - 1/8 (0.061 mi.)	D24	13
Reg Id: 43-1543				
GRAY PROPERTY	1926 1929 MCDANIEL	N 1/8 - 1/4 (0.141 mi.)	F35	16
Reg Id: 43-0624				
CAMPISI PROPERTY	1620 UNIVERSITY	NNE 1/4 - 1/2 (0.433 mi.)	102	32
Reg Id: 43-0225				

HWP: A review of the HWP list, as provided by EDR, and dated 08/17/2020 has revealed that there is 1 HWP site within approximately 1 mile of the target property.

<u>Lower Elevation</u>	<u>Address</u>	<u>Direction / Distance</u>	<u>Map ID</u>	<u>Page</u>
IONIZATION RESEARCH	820 PARK AVE	NNW 1/4 - 1/2 (0.355 mi.)	N100	32
EPA Id: CAD983652330				
Cleanup Status: CLOSED				

HAZMAT: A review of the HAZMAT list, as provided by EDR, has revealed that there are 10 HAZMAT sites within approximately 0.25 miles of the target property.

<u>Equal/Higher Elevation</u>	<u>Address</u>	<u>Direction / Distance</u>	<u>Map ID</u>	<u>Page</u>
KENTUCKY FRIED CHICK	250 N BASCOM AV	N 0 - 1/8 (0.013 mi.)	A2	9
Database: SAN JOSE HAZMAT, Date of Government Version: 07/30/2020				
File Num: 483022				
AUTOSPORT PROBODY SH	2221 STEVENS CREEK B	SSW 1/8 - 1/4 (0.211 mi.)	H60	21
Database: SAN JOSE HAZMAT, Date of Government Version: 07/30/2020				
File Num: 405393				
STEVENS CREEK MUFFLE	2221 STEVENS CREEK B	SSW 1/8 - 1/4 (0.211 mi.)	H62	21
Database: SAN JOSE HAZMAT, Date of Government Version: 07/30/2020				
File Num: 404827				
File Num: 411000				
File Num: 411001				
File Num: 411820				
File Num: 600261				
SPRINT SF33XC588	26 N BASCOM AV CELL	S 1/8 - 1/4 (0.212 mi.)	H66	22
Database: SAN JOSE HAZMAT, Date of Government Version: 07/30/2020				
File Num: 603220				
THE GARAGE	40 CLEVELAND AV	SSE 1/8 - 1/4 (0.215 mi.)	K77	24
Database: SAN JOSE HAZMAT, Date of Government Version: 07/30/2020				

EXECUTIVE SUMMARY

File Num: 440195				
OUT OF BUSINESS (ER	10 N BASCOM AV CELL	S 1/8 - 1/4 (0.232 mi.)	L81	25
Database: SAN JOSE HAZMAT, Date of Government Version: 07/30/2020				
File Num: 601767				
REGAL GAMBUCCI	2211 STEVENS CREEK B	SSW 1/8 - 1/4 (0.236 mi.)	L83	26
Database: SAN JOSE HAZMAT, Date of Government Version: 07/30/2020				
File Num: 404992				
T-MOBILE WEST CORPOR	1999 W SAN CARLOS ST	S 1/8 - 1/4 (0.240 mi.)	L88	27
Database: SAN JOSE HAZMAT, Date of Government Version: 07/30/2020				
File Num: 600571				
S J WATER CO BASCOM	1999 W SAN CARLOS ST	S 1/8 - 1/4 (0.240 mi.)	L89	27
Database: SAN JOSE HAZMAT, Date of Government Version: 07/30/2020				
File Num: 406257				

<u>Lower Elevation</u>	<u>Address</u>	<u>Direction / Distance</u>	<u>Map ID</u>	<u>Page</u>
UNOCAL	2005 NAGLEE	NW 0 - 1/8 (0.061 mi.)	D24	13
Database: SAN JOSE HAZMAT, Date of Government Version: 07/30/2020				
File Num: 400762				

EDR HIGH RISK HISTORICAL RECORDS

EDR Exclusive Records

EDR Hist Auto: A review of the EDR Hist Auto list, as provided by EDR, has revealed that there are 4 EDR Hist Auto sites within approximately 0.125 miles of the target property.

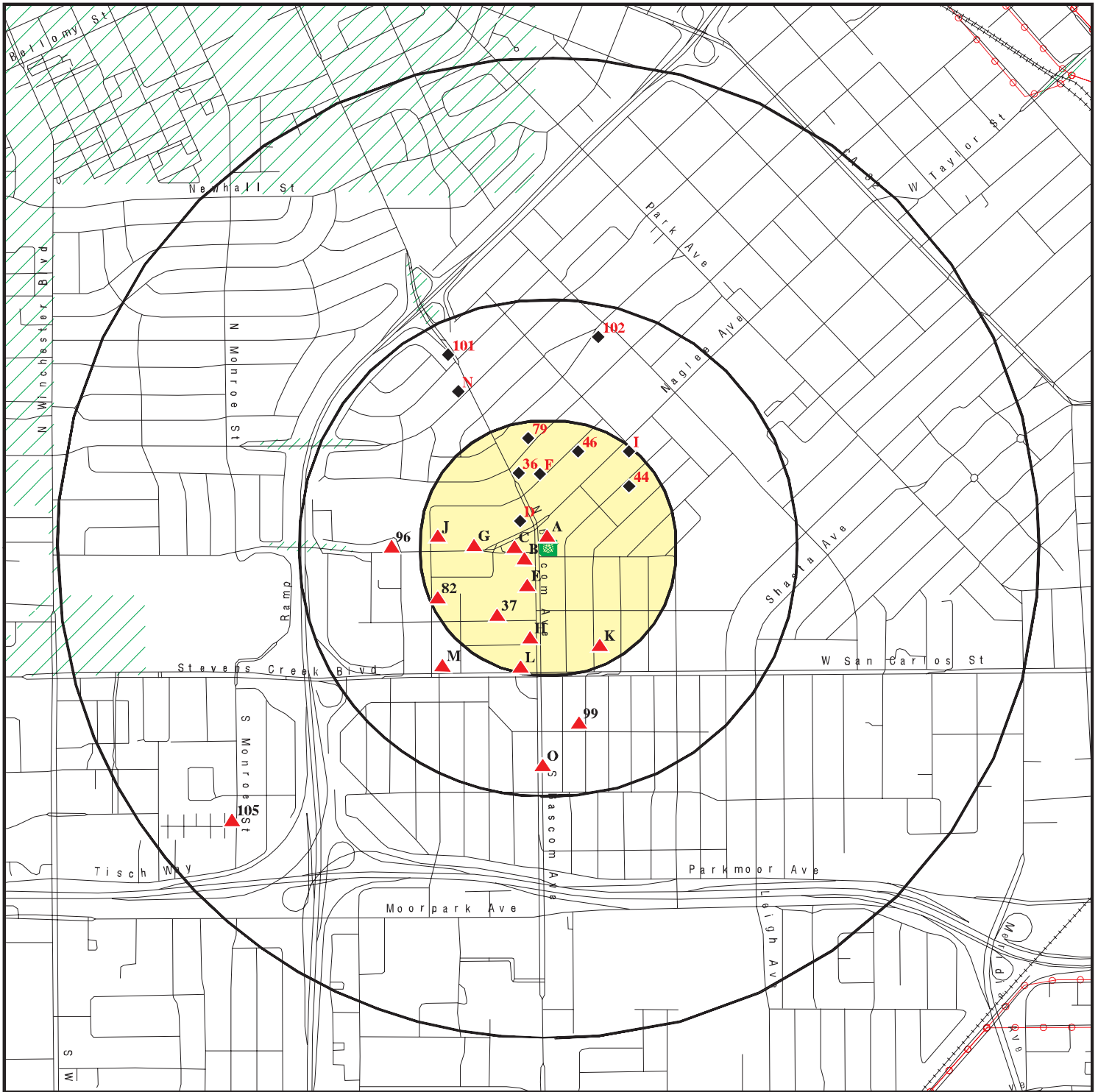
<u>Equal/Higher Elevation</u>	<u>Address</u>	<u>Direction / Distance</u>	<u>Map ID</u>	<u>Page</u>
COLOSE UNION SERVICE	1996 NAGLEE AVE	N 0 - 1/8 (0.013 mi.)	A3	9
HANCOCK SERVICE STAT	190 N BASCOM AV	S 0 - 1/8 (0.018 mi.)	B4	9
BUD S SHELL SERVICE	225 N BASCOM AV	WNW 0 - 1/8 (0.025 mi.)	A9	10
<u>Lower Elevation</u>	<u>Address</u>	<u>Direction / Distance</u>	<u>Map ID</u>	<u>Page</u>
JOHNSONS C E UNION S	2005 NAGLEE AVE	NW 0 - 1/8 (0.061 mi.)	D21	13

Count: 2 records.

ORPHAN SUMMARY

City	EDR ID	Site Name	Site Address	Zip	Database(s)
SAN JOSE	1021941527	BASCOM AVENUE CHEVRON INC	12985 S BASCOM AVE	95128	EDR Hist Auto
SAN JOSE	S105512907	SAN JOSE WATER WORKS	1251 BASCOM AVE	95128	LUST, HIST LUST, Cortese

OVERVIEW MAP - 6334356.2S



Target Property

Sites at elevations higher than or equal to the target property

Sites at elevations lower than the target property

Manufactured Gas Plants

National Priority List Sites

Dept. Defense Sites

Indian Reservations BIA

Power transmission lines

Special Flood Hazard Area (1%)

0.2% Annual Chance Flood Hazard

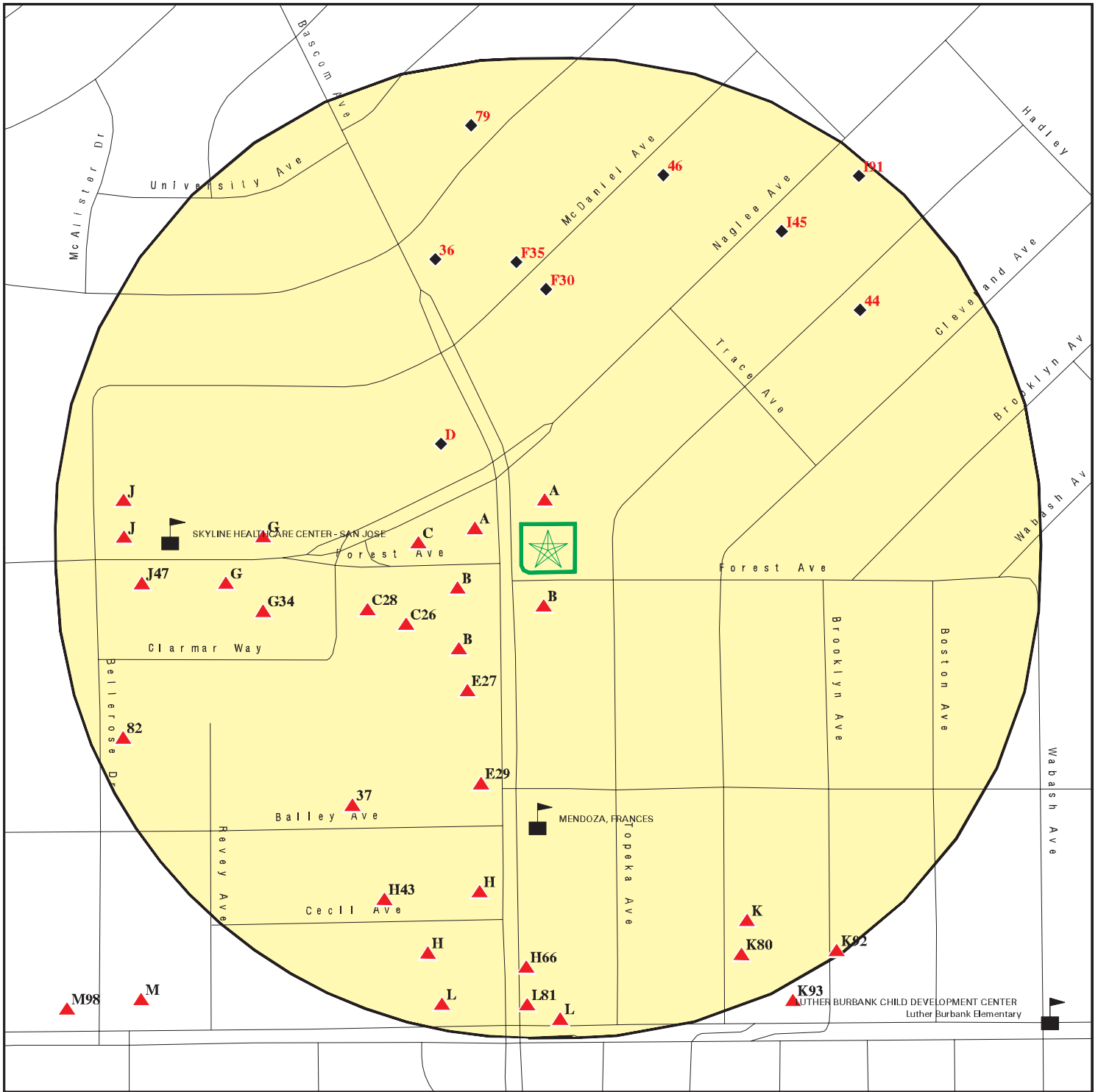
Areas of Concern








This report includes Interactive Map Layers to display and/or hide map information. The legend includes only those icons for the default map view.





SITE NAME: Bascom Avenue Medical Office
 ADDRESS: 200 North Bascom Avenue
 San Jose CA 95126
 LAT/LONG: 37.327176 / 121.931595

CLIENT: Ninyo & Moore
 CONTACT: Luke Swickard
 INQUIRY #: 6334356.2s
 DATE: January 19, 2021 1:08 pm

DETAIL MAP - 6334356.2S



-  Target Property
-  Sites at elevations higher than or equal to the target property
-  Sites at elevations lower than the target property
-  Manufactured Gas Plants
-  Sensitive Receptors
-  National Priority List Sites
-  Dept. Defense Sites

-  Indian Reservations BIA
-  Special Flood Hazard Area (1%)
-  0.2% Annual Chance Flood Hazard
-  Areas of Concern

This report includes Interactive Map Layers to display and/or hide map information. The legend includes only those icons for the default map view.

<p>SITE NAME: Bascom Avenue Medical Office ADDRESS: 200 North Bascom Avenue San Jose CA 95126 LAT/LONG: 37.327176 / 121.931595</p>	<p>CLIENT: Ninyo & Moore CONTACT: Luke Swickard INQUIRY #: 6334356.2s DATE: January 19, 2021 1:11 pm</p>
---	---

MAP FINDINGS SUMMARY

Database	Search Distance (Miles)	Target Property	< 1/8	1/8 - 1/4	1/4 - 1/2	1/2 - 1	> 1	Total Plotted
STANDARD ENVIRONMENTAL RECORDS								
<i>Federal NPL site list</i>								
NPL	1.000		0	0	0	0	NR	0
Proposed NPL	1.000		0	0	0	0	NR	0
NPL LIENS	1.000		0	0	0	0	NR	0
<i>Federal Delisted NPL site list</i>								
Delisted NPL	1.000		0	0	0	0	NR	0
<i>Federal CERCLIS list</i>								
FEDERAL FACILITY	0.500		0	0	0	NR	NR	0
SEMS	0.500		0	0	0	NR	NR	0
<i>Federal CERCLIS NFRAP site list</i>								
SEMS-ARCHIVE	0.500		0	0	0	NR	NR	0
<i>Federal RCRA CORRACTS facilities list</i>								
CORRACTS	1.000		0	0	0	0	NR	0
<i>Federal RCRA non-CORRACTS TSD facilities list</i>								
RCRA-TSDF	0.500		0	0	0	NR	NR	0
<i>Federal RCRA generators list</i>								
RCRA-LQG	0.250		0	0	NR	NR	NR	0
RCRA-SQG	0.250		0	0	NR	NR	NR	0
RCRA-VSQG	0.250		0	0	NR	NR	NR	0
<i>Federal institutional controls / engineering controls registries</i>								
LUCIS	0.500		0	0	0	NR	NR	0
US ENG CONTROLS	0.500		0	0	0	NR	NR	0
US INST CONTROLS	0.500		0	0	0	NR	NR	0
<i>Federal ERNS list</i>								
ERNS	TP		NR	NR	NR	NR	NR	0
<i>State- and tribal - equivalent NPL RESPONSE</i>								
RESPONSE	1.000		0	0	0	0	NR	0
<i>State- and tribal - equivalent CERCLIS ENVIROSTOR</i>								
ENVIROSTOR	1.000		0	0	0	1	NR	1
<i>State and tribal landfill and/or solid waste disposal site lists</i>								
SWF/LF	0.500		0	0	0	NR	NR	0
<i>State and tribal leaking storage tank lists</i>								
LUST	0.500		4	4	9	NR	NR	17

MAP FINDINGS SUMMARY

Database	Search Distance (Miles)	Target Property	< 1/8	1/8 - 1/4	1/4 - 1/2	1/2 - 1	> 1	Total Plotted
INDIAN LUST	0.500		0	0	0	NR	NR	0
CPS-SLIC	0.500		0	0	1	NR	NR	1
HIST LUST	0.500		2	4	6	NR	NR	12
State and tribal registered storage tank lists								
FEMA UST	0.250		0	0	NR	NR	NR	0
UST	0.250		0	1	NR	NR	NR	1
AST	0.250		0	0	NR	NR	NR	0
INDIAN UST	0.250		0	0	NR	NR	NR	0
State and tribal voluntary cleanup sites								
VCP	0.500		0	0	0	NR	NR	0
INDIAN VCP	0.500		0	0	0	NR	NR	0
State and tribal Brownfields sites								
BROWNFIELDS	0.500		0	0	0	NR	NR	0
ADDITIONAL ENVIRONMENTAL RECORDS								
Local Brownfield lists								
US BROWNFIELDS	0.500		0	0	0	NR	NR	0
Local Lists of Landfill / Solid Waste Disposal Sites								
WMUDS/SWAT	0.500		0	0	0	NR	NR	0
SWRCY	0.500		0	0	0	NR	NR	0
HAULERS	TP		NR	NR	NR	NR	NR	0
INDIAN ODI	0.500		0	0	0	NR	NR	0
DEBRIS REGION 9	0.500		0	0	0	NR	NR	0
ODI	0.500		0	0	0	NR	NR	0
IHS OPEN DUMPS	0.500		0	0	0	NR	NR	0
Local Lists of Hazardous waste / Contaminated Sites								
US HIST CDL	TP		NR	NR	NR	NR	NR	0
HIST Cal-Sites	1.000		0	0	0	0	NR	0
SCH	0.250		0	0	NR	NR	NR	0
CDL	TP		NR	NR	NR	NR	NR	0
Toxic Pits	1.000		0	0	0	0	NR	0
CERS HAZ WASTE	0.250		3	9	NR	NR	NR	12
US CDL	TP		NR	NR	NR	NR	NR	0
PFAS	0.500		0	0	0	NR	NR	0
Local Lists of Registered Storage Tanks								
SWEEPS UST	0.250		1	3	NR	NR	NR	4
HIST UST	0.250		4	1	NR	NR	NR	5
CA FID UST	0.250		0	0	NR	NR	NR	0
CERS TANKS	0.250		0	1	NR	NR	NR	1
Local Land Records								
LIENS	TP		NR	NR	NR	NR	NR	0

MAP FINDINGS SUMMARY

Database	Search Distance (Miles)	Target Property	< 1/8	1/8 - 1/4	1/4 - 1/2	1/2 - 1	> 1	Total Plotted
LIENS 2	TP		NR	NR	NR	NR	NR	0
DEED	0.500		0	0	0	NR	NR	0
Records of Emergency Release Reports								
HMIRS	TP		NR	NR	NR	NR	NR	0
CHMIRS	TP		NR	NR	NR	NR	NR	0
LDS	TP		NR	NR	NR	NR	NR	0
MCS	TP		NR	NR	NR	NR	NR	0
SPILLS 90	TP		NR	NR	NR	NR	NR	0
Other Ascertainable Records								
RCRA NonGen / NLR	0.250		4	20	NR	NR	NR	24
FUDS	1.000		0	0	0	0	NR	0
DOD	1.000		0	0	0	0	NR	0
SCRD DRYCLEANERS	0.500		0	0	0	NR	NR	0
US FIN ASSUR	TP		NR	NR	NR	NR	NR	0
EPA WATCH LIST	TP		NR	NR	NR	NR	NR	0
2020 COR ACTION	0.250		0	0	NR	NR	NR	0
TSCA	TP		NR	NR	NR	NR	NR	0
TRIS	TP		NR	NR	NR	NR	NR	0
SSTS	TP		NR	NR	NR	NR	NR	0
ROD	1.000		0	0	0	0	NR	0
RMP	TP		NR	NR	NR	NR	NR	0
RAATS	TP		NR	NR	NR	NR	NR	0
PRP	TP		NR	NR	NR	NR	NR	0
PADS	TP		NR	NR	NR	NR	NR	0
ICIS	TP		NR	NR	NR	NR	NR	0
FTTS	TP		NR	NR	NR	NR	NR	0
MLTS	TP		NR	NR	NR	NR	NR	0
COAL ASH DOE	TP		NR	NR	NR	NR	NR	0
COAL ASH EPA	0.500		0	0	0	NR	NR	0
PCB TRANSFORMER	TP		NR	NR	NR	NR	NR	0
RADINFO	TP		NR	NR	NR	NR	NR	0
HIST FTTS	TP		NR	NR	NR	NR	NR	0
DOT OPS	TP		NR	NR	NR	NR	NR	0
CONSENT	1.000		0	0	0	0	NR	0
INDIAN RESERV	1.000		0	0	0	0	NR	0
FUSRAP	1.000		0	0	0	0	NR	0
UMTRA	0.500		0	0	0	NR	NR	0
LEAD SMELTERS	TP		NR	NR	NR	NR	NR	0
US AIRS	TP		NR	NR	NR	NR	NR	0
US MINES	0.250		0	0	NR	NR	NR	0
ABANDONED MINES	0.250		0	0	NR	NR	NR	0
FINDS	TP		NR	NR	NR	NR	NR	0
UXO	1.000		0	0	0	0	NR	0
DOCKET HWC	TP		NR	NR	NR	NR	NR	0
ECHO	TP		NR	NR	NR	NR	NR	0
FUELS PROGRAM	0.250		0	0	NR	NR	NR	0
CA BOND EXP. PLAN	1.000		0	0	0	0	NR	0
Cortese	0.500		2	2	5	NR	NR	9
CUPA Listings	0.250		12	28	NR	NR	NR	40

MAP FINDINGS SUMMARY

Database	Search Distance (Miles)	Target Property	< 1/8	1/8 - 1/4	1/4 - 1/2	1/2 - 1	> 1	Total Plotted
DRYCLEANERS	0.250		0	0	NR	NR	NR	0
EMI	TP		NR	NR	NR	NR	NR	0
ENF	TP		NR	NR	NR	NR	NR	0
Financial Assurance	TP		NR	NR	NR	NR	NR	0
HAZNET	TP		NR	NR	NR	NR	NR	0
ICE	TP		NR	NR	NR	NR	NR	0
HIST CORTESE	0.500		2	4	7	NR	NR	13
HWP	1.000		0	0	1	0	NR	1
HWT	0.250		0	0	NR	NR	NR	0
MINES	0.250		0	0	NR	NR	NR	0
MWMP	0.250		0	0	NR	NR	NR	0
NPDES	TP		NR	NR	NR	NR	NR	0
PEST LIC	TP		NR	NR	NR	NR	NR	0
PROC	0.500		0	0	0	NR	NR	0
Notify 65	1.000		0	0	0	0	NR	0
HAZMAT	0.250		2	8	NR	NR	NR	10
UIC	TP		NR	NR	NR	NR	NR	0
UIC GEO	TP		NR	NR	NR	NR	NR	0
WASTEWATER PITS	0.500		0	0	0	NR	NR	0
WDS	TP		NR	NR	NR	NR	NR	0
WIP	0.250		0	0	NR	NR	NR	0
MILITARY PRIV SITES	TP		NR	NR	NR	NR	NR	0
PROJECT	TP		NR	NR	NR	NR	NR	0
WDR	TP		NR	NR	NR	NR	NR	0
CIWQS	TP		NR	NR	NR	NR	NR	0
CERS	TP		NR	NR	NR	NR	NR	0
NON-CASE INFO	TP		NR	NR	NR	NR	NR	0
OTHER OIL GAS	TP		NR	NR	NR	NR	NR	0
PROD WATER PONDS	TP		NR	NR	NR	NR	NR	0
SAMPLING POINT	TP		NR	NR	NR	NR	NR	0
WELL STIM PROJ	TP		NR	NR	NR	NR	NR	0
HWTS	TP		NR	NR	NR	NR	NR	0
MINES MRDS	TP		NR	NR	NR	NR	NR	0
<u>EDR HIGH RISK HISTORICAL RECORDS</u>								
<i>EDR Exclusive Records</i>								
EDR MGP	1.000		0	0	0	0	NR	0
EDR Hist Auto	0.125		4	NR	NR	NR	NR	4
EDR Hist Cleaner	0.125		0	NR	NR	NR	NR	0
<u>EDR RECOVERED GOVERNMENT ARCHIVES</u>								
<i>Exclusive Recovered Govt. Archives</i>								
RGA LF	TP		NR	NR	NR	NR	NR	0
RGA LUST	TP		NR	NR	NR	NR	NR	0
- Totals --		0	40	85	29	1	0	155

MAP FINDINGS SUMMARY

<u>Database</u>	<u>Search Distance (Miles)</u>	<u>Target Property</u>	<u>< 1/8</u>	<u>1/8 - 1/4</u>	<u>1/4 - 1/2</u>	<u>1/2 - 1</u>	<u>> 1</u>	<u>Total Plotted</u>
-----------------	--	----------------------------	-----------------	------------------	------------------	----------------	---------------	--------------------------

NOTES:

TP = Target Property

NR = Not Requested at this Search Distance

Sites may be listed in more than one database

MAP FINDINGS

Map ID	Direction	Distance	Elevation	Site	Database(s)	EDR ID Number	EPA ID Number
A1	North	< 1/8	0.013 mi. 69 ft.	JENSEN INC 250 N BASCOM AVE SAN JOSE, CA 95128 Click here for full text details	CUPA Listings CERS	S118754898	N/A
Relative: Higher							
A2	North	< 1/8	0.013 mi. 69 ft.	KENTUCKY FRIED CHICKEN - JENSEN INC 250 N BASCOM AV SAN JOSE, CA 95128 Click here for full text details	HAZNET HAZMAT HWTS	S112875166	N/A
Relative: Higher							
				HAZNET GEPaid CAC001218736			
				HAZMAT File Num 483022			
A3	North	< 1/8	0.013 mi. 69 ft.	COLOSE UNION SERVICE 1996 NAGLEE AVE SAN JOSE, CA Click here for full text details	EDR Hist Auto	1009002636	N/A
Relative: Higher							
B4	South	< 1/8	0.018 mi. 93 ft.	HANCOCK SERVICE STATION 190 N BASCOM AV SAN JOSE, CA Click here for full text details	EDR Hist Auto	1009000377	N/A
Relative: Higher							
B5	South	< 1/8	0.018 mi. 93 ft.	GAS & SHOP 190 BASCOM SAN JOSE, CA 95128 Click here for full text details	HIST CORTESE	S104396986	N/A
Relative: Higher							
				HIST CORTESE Reg Id 43-1390			

MAP FINDINGS

Map ID Direction Distance Elevation	Site	Database(s)	EDR ID Number EPA ID Number
B6 South < 1/8 0.018 mi. 93 ft.	HUDSON (#137) 190 N BASCOM AVE SAN JOSE, CA 95128 Click here for full text details	LUST HIST UST CERS	U001602963 N/A
Relative: Higher	LUST Date Closed 07/26/1995 Status Completed - Case Closed Global Id T0608557635 SCVWD ID 07S1W13E03F HIST UST Facility Id 00000060108		
B7 South < 1/8 0.018 mi. 93 ft.	CALIFORNIA SMOG 190 N BASCOM AV SAN JOSE, CA 95128 Click here for full text details	CUPA Listings	S121472404 N/A
Relative: Higher			
B8 South < 1/8 0.018 mi. 93 ft.	GAS AND SHOP 190 N BASCOM AVE SAN JOSE, CA 95128 Click here for full text details	LUST HIST LUST Cortese	S103881196 N/A
Relative: Higher	LUST Facility Status Case Closed date9 7/26/1995 HIST LUST SCVWD ID 07S1W13E03 Cortese Cleanup Status COMPLETED - CASE CLOSED		
A9 WNW < 1/8 0.025 mi. 130 ft.	BUD S SHELL SERVICE 225 N BASCOM AV SAN JOSE, CA Click here for full text details	EDR Hist Auto	1009001825 N/A
Relative: Higher			

MAP FINDINGS

Map ID Direction Distance Elevation	Site	Database(s)	EDR ID Number EPA ID Number
A10 WNW < 1/8 0.025 mi. 130 ft. Relative: Higher	BILL CLUTE 225 N BASCOM AVE SAN JOSE, CA 95128 Click here for full text details HIST UST Facility Id 00000010785	HIST UST	U001602955 N/A
B11 WSW < 1/8 0.036 mi. 190 ft. Relative: Higher	RAYMOND H FUNADA DDS INC 2000 FOREST AVE STE C SAN JOSE, CA 95128 Click here for full text details RCRA NonGen / NLR EPA Id CAL000381718	RCRA NonGen / NLR	1024837034 CAL000381718
B12 WSW < 1/8 0.036 mi. 190 ft. Relative: Higher	HAYASHI, CHRISTINE DDS 2000 FOREST AV A SAN JOSE, CA 95128 Click here for full text details	CERS HAZ WASTE CUPA Listings	S121471829 N/A
B13 WSW < 1/8 0.036 mi. 190 ft. Relative: Higher	ENDODONTIC ASSOCIATES 2000 FOREST AV D SAN JOSE, CA 95128 Click here for full text details	CUPA Listings	S121469552 N/A
B14 WSW < 1/8 0.036 mi. 190 ft. Relative: Higher	RAYMOND FUNADA 2000 FOREST AV STE C SAN JOSE, CA 95128 Click here for full text details	CUPA Listings	S103961170 N/A

MAP FINDINGS

Map ID Direction Distance Elevation	Site	Database(s)	EDR ID Number EPA ID Number
B15 WSW < 1/8 0.036 mi. 190 ft.	ENDODONTIC ASSOCIATES 2000 FOREST AVE STE D SAN JOSE, CA 95128 Click here for full text details	RCRA NonGen / NLR	1024788874 CAL000055029
Relative: Higher	RCRA NonGen / NLR EPA Id CAL000055029		
B16 SW < 1/8 0.054 mi. 287 ft.	PEDIATRIC DENTISTRY & ORTHODONTICS 189 N BASCOM AV 200 SAN JOSE, CA 95128 Click here for full text details	CUPA Listings	S121473095 N/A
Relative: Higher			
B17 SW < 1/8 0.054 mi. 287 ft.	DOUG TAKEUCHI DDS 189 N BASCOM AV 110 SAN JOSE, CA 95128 Click here for full text details	CUPA Listings	S121473442 N/A
Relative: Higher			
B18 SW < 1/8 0.054 mi. 287 ft.	IA 123013 STEPHEN J. KELLER, DDS 189 N BASCOM AV 100 SAN JOSE, CA 95128 Click here for full text details	CUPA Listings	S121473514 N/A
Relative: Higher			
C19 West < 1/8 0.055 mi. 291 ft.	SUMAN RAMAKUMAR DDS 2011 FOREST AV 2 SAN JOSE, CA 95128 Click here for full text details	CUPA Listings	S121473233 N/A
Relative: Higher			
C20 West < 1/8 0.055 mi. 291 ft.	DONALD T YOSHIZUMI DDS MS 2011 FOREST AV 1 SAN JOSE, CA 95128 Click here for full text details	CUPA Listings	S121469554 N/A
Relative: Higher			

MAP FINDINGS

Map ID			EDR ID Number
Direction			EPA ID Number
Distance			
Elevation	Site	Database(s)	

D21 **JOHNSONS C E UNION SERVICE** **EDR Hist Auto** **1020369492**
NW **2005 NAGLEE AVE** **N/A**
 < 1/8 **SAN JOSE, CA 95128**
 0.061 mi.
 322 ft.

[Click here for full text details](#)

Relative:
Lower

D22 **UNION OIL SS 5319** **HIST UST** **S118416506**
NW **2005 NAGLEE ST** **N/A**
 < 1/8 **SAN JOSE, CA 95126**
 0.061 mi.
 322 ft.

[Click here for full text details](#)

Relative:
Lower

D23 **UNION OIL SS #5319** **SWEEPS UST** **U001602928**
NW **2005 NAGLEE AVE** **HIST UST** **N/A**
 < 1/8 **SAN JOSE, CA 95126**
 0.061 mi.
 322 ft.

[Click here for full text details](#)

Relative:
Lower

SWEEPS UST
Comp Number 400762

HIST UST
Facility Id 00000030747

D24 **UNOCAL** **LUST** **S103881200**
NW **2005 NAGLEE** **HIST CORTESE** **N/A**
 < 1/8 **SAN JOSE, CA 95128** **HAZMAT**
 0.061 mi. **CERS**
 322 ft.

[Click here for full text details](#)

Relative:
Lower

LUST
 Date Closed 10/12/1990
 Date Closed 10/22/2010
 Status Completed - Case Closed
 Global Id T0608502297
 Global Id T0608501505
 SCVWD ID 07S1W14A01F
 SCVWD ID 07S1W14A02F

HIST CORTESE
Reg Id 43-1543

HAZMAT
File Num 400762

MAP FINDINGS

Map ID Direction Distance Elevation	Site	Database(s)	EDR ID Number EPA ID Number
D25 NW < 1/8 0.061 mi. 322 ft.	UNOCAL #5319 2005 NAGLEE AVE SAN JOSE, CA 95128 Click here for full text details	LUST HIST LUST Cortese	S104397006 N/A
Relative: Lower	LUST Facility Status Case Closed Facility Status Pollution Characterization date9 10/12/1990 HIST LUST SCVWD ID 07S1W14A01 SCVWD ID 07S1W14A02 Cortese Cleanup Status COMPLETED - CASE CLOSED		
C26 WSW < 1/8 0.069 mi. 364 ft.	NEJLEH ABED DDS 2016 FOREST AVE SAN JOSE, CA 95128 Click here for full text details	RCRA NonGen / NLR	1024792282 CAL000120111
Relative: Higher	RCRA NonGen / NLR EPA Id CAL000120111		
E27 SSW < 1/8 0.071 mi. 374 ft.	ACM HEALTH CENTER 167 N BASCOM AV SAN JOSE, CA 95128 Click here for full text details	CERS HAZ WASTE CUPA Listings	S121469437 N/A
Relative: Higher			
C28 WSW < 1/8 0.086 mi. 453 ft.	TONY VITARELLI 2020 FOREST AVENUE SAN JOSE, CA 95128 Click here for full text details	RCRA NonGen / NLR	1025827368 CAC003006917
Relative: Higher	RCRA NonGen / NLR EPA Id CAC003006917		

MAP FINDINGS

Map ID
 Direction
 Distance
 Elevation

Site

Database(s)

EDR ID Number
 EPA ID Number

E29 **DAVID JOU DENTAL CORPORATION** **CERS HAZ WASTE** **S112345683**
SSW **91 N BASCOM AV** **CUPA Listings** **N/A**
 < 1/8 **SAN JOSE, CA 95128**
 0.116 mi.
 612 ft.

[Click here for full text details](#)

Relative:
 Higher

F30 **GRAY PROPERTY** **LUST** **S103473058**
North **1926 MCDANIEL AVE** **HIST LUST** **N/A**
 1/8-1/4 **SAN JOSE, CA 95126**
 0.126 mi.
 665 ft.

[Click here for full text details](#)

Relative:
 Lower

LUST
 Date Closed 11/16/1990
 Facility Status Case Closed
 Status Completed - Case Closed
 Global Id T0608500658
 SCVWD ID 07S1W13D01F
 date9 11/16/1990

HIST LUST
 SCVWD ID 07S1W13D01

G31 **PHYSICIANS SURGERY SERVICES LP DBA ADVANCED SURGER** **RCRA NonGen / NLR** **1025877304**
West **2039 FOREST AVE STE 101** **CAL000450442**
 1/8-1/4 **SAN JOSE, CA 95128**
 0.138 mi.
 731 ft.

[Click here for full text details](#)

Relative:
 Higher

RCRA NonGen / NLR
 EPA Id CAL000450442

G32 **ADVANCED SURGERY CENTER** **CUPA Listings** **S113074396**
West **2039 FOREST AV STE 101** **HAZNET** **N/A**
 1/8-1/4 **SAN JOSE, CA 95128** **HWTS**
 0.138 mi.
 731 ft.

[Click here for full text details](#)

Relative:
 Higher

HAZNET
 GEPAID CAL000131129

MAP FINDINGS

Map ID Direction Distance Elevation	Site	Database(s)	EDR ID Number EPA ID Number
G33 West 1/8-1/4 0.138 mi. 731 ft.	MAXILLOFACIAL SURGERY CTR OF SJ 2039 FOREST AV STE 306 SAN JOSE, CA 95128	CUPA Listings	S107145811 N/A
Relative: Higher	Click here for full text details		
G34 WSW 1/8-1/4 0.141 mi. 742 ft.	VO, SAM 2034 FOREST AVE STE 1B SAN JOSE, CA 95128	CERS HAZ WASTE CUPA Listings HAZNET HWTS	S112345982 N/A
Relative: Higher	Click here for full text details		
F35 North 1/8-1/4 0.141 mi. 742 ft.	GRAY PROPERTY 1926 1929 MCDANIEL SAN JOSE, CA 95126	HIST CORTESE	S105026317 N/A
Relative: Lower	Click here for full text details		
36 NNW 1/8-1/4 0.149 mi. 789 ft.	GARCIA, RODOLFO 1990 EMORY ST SAN JOSE, CA 95126	RCRA NonGen / NLR	1025850597 CAC003030696
Relative: Lower	Click here for full text details		
37 SW 1/8-1/4 0.156 mi. 823 ft.	JESSICA PETERS 2273 BAILEY AVENUE SAN JOSE, CA 95128	RCRA NonGen / NLR	1025843878 CAC003023495
Relative: Higher	Click here for full text details		
	RCRA NonGen / NLR EPA Id CAC003023495		

MAP FINDINGS

Map ID Direction Distance Elevation	Site	Database(s)	EDR ID Number EPA ID Number
G38 West 1/8-1/4 0.159 mi. 838 ft. Relative: Higher	HIEU DAO DDS & DAN-THAO NGUYEN DDS 2040 FOREST AV 1 SAN JOSE, CA 95128 Click here for full text details	CERS HAZ WASTE CUPA Listings	S112345902 N/A
G39 West 1/8-1/4 0.159 mi. 838 ft. Relative: Higher	COLORECTAL CLINIC 2040 FOREST AVE STE 8 SAN JOSE, CA 95128 Click here for full text details RCRA NonGen / NLR EPA Id CAL000220067	RCRA NonGen / NLR	1024800424 CAL000220067
H40 SSW 1/8-1/4 0.173 mi. 914 ft. Relative: Higher	D&G DAVIS AUTO REPAIR 55 N BASCOM AV SAN JOSE, CA 95128 Click here for full text details	CUPA Listings	S121470002 N/A
H41 SSW 1/8-1/4 0.173 mi. 914 ft. Relative: Higher	D G AUTO REPAIR 55 BASCOM AVE SAN JOSE, CA 95132 Click here for full text details SWEEPS UST Comp Number 200747	SWEEPS UST	S106925100 N/A
H42 SSW 1/8-1/4 0.173 mi. 914 ft. Relative: Higher	AL'S RENT-A-CAR 55 N BASCOM AVE SAN JOSE, CA 95128 Click here for full text details SWEEPS UST Status A Tank Status A Comp Number 403705 HIST UST Facility Id 00000006908	SWEEPS UST HIST UST	U001602952 N/A

MAP FINDINGS

Map ID Direction Distance Elevation	Site	Database(s)	EDR ID Number EPA ID Number
H43 SSW 1/8-1/4 0.191 mi. 1010 ft.	JENNIFER JOHANSON 2259 CECIL AVE. SAN JOSE, CA 95128	RCRA NonGen / NLR	1024772052 CAC002991965
Relative: Higher	Click here for full text details RCRA NonGen / NLR EPA Id CAC002991965		
44 NE 1/8-1/4 0.191 mi. 1011 ft.	YAN HUANG 1764 TOPEKA AVE SAN JOSE, CA 95126	RCRA NonGen / NLR	1025863567 CAC003044344
Relative: Lower	Click here for full text details RCRA NonGen / NLR EPA Id CAC003044344		
I45 NE 1/8-1/4 0.192 mi. 1016 ft.	OH, MYEONG 1766 NAGLEE AVENUE SAN JOSE, CA 95126	RCRA NonGen / NLR	1026483901 CAC003089985
Relative: Lower	Click here for full text details		
46 NNE 1/8-1/4 0.193 mi. 1020 ft.	JEFF & SONIA COOK 1802 MCDANIEL AVE. SAN JOSE, CA 95126	RCRA NonGen / NLR	1026469234 CAC003074689
Relative: Lower	Click here for full text details		
J47 West 1/8-1/4 0.204 mi. 1077 ft.	LEO H BOGER DDS INC 2074 FOREST AVE SAN JOSE, CA 95128	RCRA NonGen / NLR	1024792212 CAL000117301
Relative: Higher	Click here for full text details RCRA NonGen / NLR EPA Id CAL000117301		

MAP FINDINGS

Map ID Direction Distance Elevation	Site	Database(s)	EDR ID Number EPA ID Number
K48 SSE 1/8-1/4 0.209 mi. 1101 ft.	DOMBROW PROPERTY 48 CLEVELAND ST SAN JOSE, CA 95118 Click here for full text details	LUST HIST LUST HIST CORTESE	S102428876 N/A
Relative: Higher	LUST Date Closed 02/19/1991 Facility Status Case Closed Status Completed - Case Closed Global Id T0608500524 SCVWD ID 07S1W13E02F date9 2/19/1991 HIST LUST SCVWD ID 07S1W13E02 HIST CORTESE Reg Id 43-0478		
H49 SSW 1/8-1/4 0.211 mi. 1114 ft.	ALL TUNE & LUBE 2221 STEVEN CREEK BL 1 SAN JOSE, CA 95128 Click here for full text details	CUPA Listings	S121471799 N/A
Relative: Higher			
H50 SSW 1/8-1/4 0.211 mi. 1114 ft.	AUTO SPORT PROBODY SHOP 2221 STEVENS CREEK BLVD STE A SAN JOSE, CA 95128 Click here for full text details	RCRA NonGen / NLR	1024818596 CAL000326275
Relative: Higher	RCRA NonGen / NLR EPA Id CAL000326275		
H51 SSW 1/8-1/4 0.211 mi. 1114 ft.	AUTOSPORT PROBODY SHOP 2221 STEVENS CREEK BL SAN JOSE, CA 95128 Click here for full text details	CERS HAZ WASTE	S121795243 N/A
Relative: Higher			

MAP FINDINGS

Map ID Direction Distance Elevation	Site	Database(s)	EDR ID Number EPA ID Number
H52 SSW 1/8-1/4 0.211 mi. 1114 ft.	M S EUROPEAN 2221 STEVENS CREEK BL STE H SAN JOSE, CA 95128	CERS HAZ WASTE CERS	S123097605 N/A
Relative: Higher	Click here for full text details		
H53 SSW 1/8-1/4 0.211 mi. 1114 ft.	1ST AUTOMOTIVE 2221 STEVENS CREEK BL STE C SAN JOSE, CA 95128	CUPA Listings	S121472647 N/A
Relative: Higher	Click here for full text details		
H54 SSW 1/8-1/4 0.211 mi. 1114 ft.	STEVENS CREEK AUTO WORKS INC 2221 STEVENS CREEK BLVD STE D SAN JOSE, CA 95128	RCRA NonGen / NLR	1024814031 CAL000307236
Relative: Higher	RCRA NonGen / NLR EPA Id CAL000307236		
H55 SSW 1/8-1/4 0.211 mi. 1114 ft.	UP & DOWN TRUCK CENTER 2221 STEVENS CREEK BL STE J SAN JOSE, CA 95128	CUPA Listings	S121474764 N/A
Relative: Higher	Click here for full text details		
H56 SSW 1/8-1/4 0.211 mi. 1114 ft.	WORLD WIDE AUTO 2221 STEVENS CREEK BL I SAN JOSE, CA 95128	CERS HAZ WASTE CUPA Listings CERS	S111760618 N/A
Relative: Higher	Click here for full text details		
H57 SSW 1/8-1/4 0.211 mi. 1114 ft.	STEVENS CREEK AUTO WORKS, INC. 2221 STEVENS CREEK BLVD STE D SAN JOSE, CA 95128	CERS HAZ WASTE CERS	S121747671 N/A
Relative: Higher	Click here for full text details		

MAP FINDINGS

Map ID Direction Distance Elevation	Site	Database(s)	EDR ID Number EPA ID Number
H58 SSW 1/8-1/4 0.211 mi. 1114 ft. Relative: Higher	STEVENS CREEK AUTO WORKS 2221 STEVENS CREEK BL D SAN JOSE, CA 95128 Click here for full text details	CUPA Listings	S108054144 N/A
H59 SSW 1/8-1/4 0.211 mi. 1114 ft. Relative: Higher	AUTO SPORT PRO-BODY SHOP 2221 STEVENS CREEK BLVD STE A SAN JOSE, CA 95128 Click here for full text details	CUPA Listings EMI	S121469634 N/A
H60 SSW 1/8-1/4 0.211 mi. 1114 ft. Relative: Higher	AUTOSPORT PROBODY SHOP 2221 STEVENS CREEK BL STE A SAN JOSE, CA 95128 Click here for full text details	CUPA Listings EMI HAZMAT	1002848882 N/A
H61 SSW 1/8-1/4 0.211 mi. 1114 ft. Relative: Higher	NORCAL AUTOMOTIVE REPAIR 2221 STEVEN CREEK BL 20-21 SAN JOSE, CA 95128 Click here for full text details	CUPA Listings	S121473692 N/A
H62 SSW 1/8-1/4 0.211 mi. 1114 ft. Relative: Higher	STEVENS CREEK MUFFLER & AUTO REPAIR 2221 STEVENS CREEK BL SAN JOSE, CA 95128 Click here for full text details	CERS HAZ WASTE CUPA Listings HAZMAT CERS	S108054135 N/A

MAP FINDINGS

Map ID Direction Distance Elevation	Site	Database(s)	EDR ID Number EPA ID Number
H63 SSW 1/8-1/4 0.211 mi. 1114 ft.	MS EUROPEAN 2221 STEVENS CREEK BLVD STE H SAN JOSE, CA 95128	RCRA NonGen / NLR	1024795294 CAL000161683
Relative: Higher	Click here for full text details RCRA NonGen / NLR EPA Id CAL000161683		
H64 SSW 1/8-1/4 0.211 mi. 1114 ft.	PRO TUNE & REPAIR 2221 STEVENS CREEK BL 20-21 SAN JOSE, CA 95128	CUPA Listings	S121473503 N/A
Relative: Higher	Click here for full text details		
H65 SSW 1/8-1/4 0.211 mi. 1114 ft.	IA 072514 MAGIC MOTORS AUTO CENTER WEST 2221 STEVENS CREEK BL SAN JOSE, CA 95128	CUPA Listings	S121471273 N/A
Relative: Higher	Click here for full text details		
H66 South 1/8-1/4 0.212 mi. 1117 ft.	SPRINT SF33XC588 26 N BASCOM AV CELL SAN JOSE, CA 95128	HAZMAT	S120629478 N/A
Relative: Higher	Click here for full text details HAZMAT File Num 603220		
J67 West 1/8-1/4 0.213 mi. 1126 ft.	IA 092713 AMAL I RAMLAOUI DDS 2075 FOREST AV 1 SAN JOSE, CA 95128	CUPA Listings	S121469578 N/A
Relative: Higher	Click here for full text details		

MAP FINDINGS

Map ID Direction Distance Elevation	Site	Database(s)	EDR ID Number EPA ID Number
J68 West 1/8-1/4 0.213 mi. 1126 ft.	KYLE TANAKA DDS 2075 FOREST AV 8 SAN JOSE, CA 95128	CUPA Listings	S121473082 N/A
Relative: Higher	Click here for full text details		
J69 West 1/8-1/4 0.213 mi. 1126 ft.	ANTHONY VITARELLI DDS 2075 FOREST AVE STE 6 SAN JOSE, CA 95128	RCRA NonGen / NLR	1024853565 CAL000413518
Relative: Higher	Click here for full text details RCRA NonGen / NLR EPA Id CAL000413518		
J70 West 1/8-1/4 0.213 mi. 1126 ft.	BEN LIM DMD 2075 FOREST AVE STE 7 SAN JOSE, CA 95128	RCRA NonGen / NLR	1024792830 CAL000126753
Relative: Higher	Click here for full text details RCRA NonGen / NLR EPA Id CAL000126753		
J71 West 1/8-1/4 0.214 mi. 1129 ft.	DEBORAH A SHIBA DDS 2025 FOREST AV 7 SAN JOSE, CA 95128	CUPA Listings	S121472862 N/A
Relative: Higher	Click here for full text details		
J72 West 1/8-1/4 0.214 mi. 1129 ft.	DEBORAH A SHIBA DDS 2025 FOREST AVE STE 7 SAN JOSE, CA 95128	RCRA NonGen / NLR	1024811455 CAL000295193
Relative: Higher	Click here for full text details RCRA NonGen / NLR EPA Id CAL000295193		

MAP FINDINGS

Map ID Direction Distance Elevation	Site	Database(s)	EDR ID Number EPA ID Number
J73 West 1/8-1/4 0.214 mi. 1129 ft.	STASON SHISHIDO DDS INC 2025 FOREST AV 3 SAN JOSE, CA 95128	CUPA Listings	S121473783 N/A
Relative: Higher	Click here for full text details		
J74 West 1/8-1/4 0.214 mi. 1129 ft.	DEBBIE A BATCHA DDS 2025 FOREST AV 7 SAN JOSE, CA 95128	CUPA Listings	S121469558 N/A
Relative: Higher	Click here for full text details		
J75 West 1/8-1/4 0.214 mi. 1129 ft.	STEPHEN N DOMBRO 2025 FOREST AV 1 SAN JOSE, CA 95128	CERS HAZ WASTE CUPA Listings	S112346907 N/A
Relative: Higher	Click here for full text details		
J76 West 1/8-1/4 0.214 mi. 1129 ft.	RAMLAOUI, AMAL L DDS 2025 FOREST AV STE 1A SAN JOSE, CA 95128	CUPA Listings	S114555323 N/A
Relative: Higher	Click here for full text details		
K77 SSE 1/8-1/4 0.215 mi. 1133 ft.	THE GARAGE 40 CLEVELAND AV SAN JOSE, CA 95128	HAZMAT	S120629406 N/A
Relative: Higher	Click here for full text details HAZMAT File Num 440195		
K78 SSE 1/8-1/4 0.215 mi. 1133 ft.	MINISTRY OF TRANSPORT 40 CLEVELAND AV SAN JOSE, CA 95128	CUPA Listings	S103657227 N/A
Relative: Higher	Click here for full text details		

MAP FINDINGS

Map ID			EDR ID Number
Direction			EPA ID Number
Distance			
Elevation	Site	Database(s)	

79 North 1/8-1/4 0.216 mi. 1140 ft.	FAMA, ROSEMARY 1901 EMORY STREET SAN JOSE, CA 95126	RCRA NonGen / NLR	1025835153 CAC003014737
---	--	-------------------	----------------------------

Relative: Lower
[Click here for full text details](#)
 RCRA NonGen / NLR
 EPA Id CAC003014737

K80 SSE 1/8-1/4 0.224 mi. 1182 ft.	ANTIQUES COLONY 30 CLEVELAND ST SAN JOSE, CA 95128	LUST HIST LUST Cortese HIST CORTESE CERS	S103473011 N/A
--	---	--	-------------------

Relative: Higher
[Click here for full text details](#)
 LUST
 Date Closed 08/21/2002
 Facility Status Case Closed
 Status Completed - Case Closed
 Global Id T0608502070
 SCVWD ID 07S1W13E01F
 date9 8/21/2002

HIST LUST
 SCVWD ID 07S1W13E01

Cortese
 Cleanup Status COMPLETED - CASE CLOSED

HIST CORTESE
 Reg Id 43-2255

L81 South 1/8-1/4 0.232 mi. 1224 ft.	OUT OF BUSINESS (ER SITE #880470) 10 N BASCOM AV CELL SAN JOSE, CA 95128	HAZMAT	S122499638 N/A
--	--	--------	-------------------

Relative: Higher
[Click here for full text details](#)
 HAZMAT
 File Num 601767

82 WSW 1/8-1/4 0.233 mi. 1228 ft.	JOHN CANTLEN 162 BELLROSE DRIVE SAN JOSE, CA 95128	RCRA NonGen / NLR	1024749860 CAC002969648
---	---	-------------------	----------------------------

Relative: Higher
[Click here for full text details](#)
 RCRA NonGen / NLR
 EPA Id CAC002969648

MAP FINDINGS

Map ID
Direction
Distance
Elevation

Site

Database(s)

EDR ID Number
EPA ID Number

L83
SSW
1/8-1/4
0.236 mi.
1247 ft.

REGAL GAMBUCCI
2211 STEVENS CREEK BLVD
SAN JOSE, CA 95128

[Click here for full text details](#)

Relative:
Higher

LUST **S101309313**
HIST LUST **N/A**
CERS HAZ WASTE
SWEEPS UST
CERS TANKS
Cortese
CUPA Listings
HIST CORTESE
HAZMAT
CERS

LUST

Date Closed 09/26/1996
Facility Status Case Closed
Status Completed - Case Closed
Global Id T0608580120
SCVWD ID 07S1W14H01F
date9 9/26/1996

HIST LUST

SCVWD ID 07S1W14H01

SWEEPS UST

Status A
Tank Status A
Comp Number 404992

Cortese

Cleanup Status COMPLETED - CASE CLOSED

HIST CORTESE

Reg Id 43-1104

HAZMAT

File Num 404992

L84
SSW
1/8-1/4
0.236 mi.
1247 ft.

EXXONMOBIL OIL CORP
2211 STEVENS CREEK BLVD.
SAN JOSE, CA 95128

[Click here for full text details](#)

Relative:
Higher

CUPA Listings **S121469627**
HAZNET **N/A**
HWTS

HAZNET

GEPaid CAL000049457

MAP FINDINGS

Map ID
 Direction
 Distance
 Elevation

Site

Database(s)

EDR ID Number
 EPA ID Number

L85 **STEVENS CREEK VALERO** **RCRA NonGen / NLR** **1024794294**
SSW **2211 STEVENS CREEK BLVD** **CAL000147395**
1/8-1/4 **SAN JOSE, CA 95218**

0.236 mi.
 1247 ft.

[Click here for full text details](#)

Relative:
 Higher **RCRA NonGen / NLR**
 EPA Id CAL000147395

L86 **STEVENS CREEK VALERO** **UST** **U004266441**
SSW **2211 STEVENS CREEK BL** **N/A**
1/8-1/4 **SAN JOSE, CA 95128**

0.236 mi.
 1247 ft.

[Click here for full text details](#)

Relative:
 Higher **UST**
 Facility Id FA0264811

L87 **BASCOM AUTO TECH AND SERVICE** **CUPA Listings** **S121473999**
SSW **2111 STEVENS CREEK BL F** **N/A**
1/8-1/4 **SAN JOSE, CA 95128**

0.239 mi.
 1262 ft.

[Click here for full text details](#)

Relative:
 Higher

L88 **T-MOBILE WEST CORPORATION #SF24753A** **HAZMAT** **S120629413**
South **1999 W SAN CARLOS ST** **N/A**
1/8-1/4 **SAN JOSE, CA 95128**

0.240 mi.
 1265 ft.

[Click here for full text details](#)

Relative:
 Higher **HAZMAT**
 File Num 600571

L89 **S J WATER CO BASCOM AVE** **HAZMAT** **S106779491**
South **1999 W SAN CARLOS ST** **N/A**
1/8-1/4 **SAN JOSE, CA 95128**

0.240 mi.
 1265 ft.

[Click here for full text details](#)

Relative:
 Higher **HAZMAT**
 File Num 406257

MAP FINDINGS

Map ID
 Direction
 Distance
 Elevation

Site

Database(s)

EDR ID Number
 EPA ID Number

L90
 South
 1/8-1/4
 0.240 mi.
 1265 ft.

SAN JOSE WATER COMPANY
 1999 W SAN CARLOS ST
 SAN JOSE, CA 95128

CUPA Listings
 EMI
 CERS

S113748627
 N/A

[Click here for full text details](#)

Relative:
 Higher

EMI
 Facility Id 19793

I91
 NE
 1/8-1/4
 0.241 mi.
 1274 ft.

ARDON HUSEBY
 1706 NAGLEE AVE
 SAN JOSE, CA 95126

RCRA NonGen / NLR

1026162736
CAC003062722

[Click here for full text details](#)

Relative:
 Lower

K92
 SE
 1/8-1/4
 0.247 mi.
 1304 ft.

JOHN WOLFSON
 32 BROOKLYN AVE
 SAN JOSE, CA 95128

RCRA NonGen / NLR

1025848614
CAC003028666

[Click here for full text details](#)

Relative:
 Higher

RCRA NonGen / NLR
 EPA Id CAC003028666

K93
 SSE
 1/4-1/2
 0.258 mi.
 1362 ft.

ANTIQUES COLONY
 1915 SAN CARLOS ST W
 SAN JOSE, CA 95128

LUST
 CPS-SLIC
 HIST CORTESE
 NON-CASE INFO

S101304048
 N/A

[Click here for full text details](#)

Relative:
 Higher

LUST
 Facility Status Leak being confirmed
 Facility Id 43-0078

CPS-SLIC
 Facility Id 43S0478

HIST CORTESE
 Reg Id 43-0078

MAP FINDINGS

Map ID			
Direction			
Distance			
Elevation	Site	Database(s)	EDR ID Number EPA ID Number

<p>M94 SW 1/4-1/2 0.309 mi. 1629 ft.</p> <p>Relative: Higher</p>	<p>B&G ARCO 2321 STEVENS CREEK BLVD SAN JOSE, CA 95128</p> <p>Click here for full text details</p> <p>LUST Facility Status Case Closed date9 1/17/1992</p> <p>HIST LUST SCVWD ID 07S1W14H02</p> <p>Cortese Cleanup Status COMPLETED - CASE CLOSED</p>	<p>LUST HIST LUST Cortese</p>	<p>S102424085 N/A</p>
---	---	---	----------------------------------

<p>M95 SW 1/4-1/2 0.309 mi. 1629 ft.</p> <p>Relative: Higher</p>	<p>BELLEROSE SHELL 2321 STEVENS CREEK BL STE. D SAN JOSE, CA 95128</p> <p>Click here for full text details</p> <p>LUST Date Closed 01/17/1992 Status Completed - Case Closed Global Id T0608504752 SCVWD ID 07S1W14H02F</p> <p>HIST CORTESE Reg Id 43-0104</p> <p>HAZMAT File Num 600472</p>	<p>LUST CERS HAZ WASTE CERS TANKS CUPA Listings HIST CORTESE HAZMAT CERS</p>	<p>S102424866 N/A</p>
---	--	---	----------------------------------

<p>96 West 1/4-1/2 0.309 mi. 1630 ft.</p> <p>Relative: Higher</p>	<p>O'CONNOR HOSPITAL-WELL 01 - TREATED (CL2) 2105 FOREST AVENUE SAN JOSE, CA 95128</p> <p>Click here for full text details</p> <p>RCRA-LQG EPA Id CAD981383425</p> <p>LUST Date Closed 04/15/1996</p>	<p>RCRA-LQG LUST HIST LUST HIST UST FINDS ECHO Cortese HIST CORTESE</p>	<p>1000339340 CAD981383425</p>
--	--	--	--

Map ID
Direction
Distance
Elevation

MAP FINDINGS

Site

Database(s)

EDR ID Number
EPA ID Number

O'CONNOR HOSPITAL-WELL 01 - TREATED (CL2)

XCLD (Continued)

1000339340

Date Closed 09/23/2008
Facility Status Case Closed
Status Completed - Case Closed
Global Id T0608501802
Global Id T0608554104
SCVWD ID 07S1W14B01F
SCVWD ID 07S1W14B02F
date9 4/15/1996

HIST LUST

SCVWD ID 07S1W14B01

HIST UST

Facility Id 00000043272

FINDS

Registry ID: 110001163730

ECHO

Registry ID 110001163730

Cortese

Cleanup Status COMPLETED - CASE CLOSED

HIST CORTESE

Reg Id 43-1882

N97
NNW
1/4-1/2
0.336 mi.
1775 ft.

SHELL SERVICE STATION
910 N BASCOM
SAN JOSE, CA 95128

[Click here for full text details](#)

Relative:
Lower

RCRA-SQG **1004678191**
LUST **CAR000106070**
CERS HAZ WASTE
CERS TANKS
FINDS
ECHO
Cortese
CUPA Listings
HAZNET
HAZMAT
CERS
HWTS

RCRA-SQG

EPA Id CAR000106070

LUST

Status Completed - Case Closed
Global Id T0608501312
SCVWD ID 07S1W11R01F

FINDS

Map ID
Direction
Distance
Elevation

MAP FINDINGS

Site

Database(s)

EDR ID Number
EPA ID Number

SHELL SERVICE STATION (Continued)

1004678191

Registry ID: 110012189238

ECHO

Registry ID 110012189238

Cortese

Cleanup Status COMPLETED - CASE CLOSED

HAZNET

GEPaid CAR000106070

HAZMAT

File Num 401065

M98
SW
1/4-1/2
0.340 mi.
1794 ft.

J.I.L. AUTO SALES
2417 STEVENS CREEK BLVD
SAN JOSE, CA 95128

LUST S103881203
HIST LUST N/A
Cortese
HIST CORTESE
CERS

[Click here for full text details](#)

Relative:
Higher

LUST

Date Closed 04/15/1996
Facility Status Case Closed
Status Completed - Case Closed
Global Id T0608500764
SCVWD ID 07S1W14G01F
date9 4/15/1996

HIST LUST

SCVWD ID 07S1W14G01

Cortese

Cleanup Status COMPLETED - CASE CLOSED

HIST CORTESE

Reg Id 43-0737

99
South
1/4-1/2
0.351 mi.
1854 ft.

PARKER, THEODORE & MARGAR
389 VAUGHN
SAN JOSE, CA 95128

HIST CORTESE S105026305
N/A

[Click here for full text details](#)

Relative:
Higher

HIST CORTESE

Reg Id 6A189103N02

MAP FINDINGS

Map ID			EDR ID Number
Direction			EPA ID Number
Distance			
Elevation	Site	Database(s)	

N100 NNW 1/4-1/2 0.355 mi. 1876 ft.	IONIZATION RESEARCH CO INC 820 PARK AVE SAN JOSE, CA 95126 Click here for full text details	RCRA NonGen / NLR HWP CERS HWTS	1000819259 CAD983652330
---	---	--	--

Relative:
Lower

RCRA NonGen / NLR
EPA Id CAD983652330

HWP
EPA Id CAD983652330
Cleanup Status CLOSED

101 NNW 1/4-1/2 0.432 mi. 2282 ft.	SHELL 910 N BASCOM AVE SAN JOSE, CA 95128 Click here for full text details	LUST HIST LUST	S105193300 N/A
--	--	---------------------------------	---------------------------------

Relative:
Lower

LUST
Facility Status Remedial action (cleanup) Underway

HIST LUST
SCVWD ID 07S1W11R01

102 NNE 1/4-1/2 0.433 mi. 2285 ft.	CAMPISI PROPERTY 1620 UNIVERSITY SAN JOSE, CA 95126 Click here for full text details	LUST HIST LUST HIST CORTESE	S102426098 N/A
--	--	--	---------------------------------

Relative:
Lower

LUST
Date Closed 02/25/1992
Facility Status Case Closed
SCVWD ID 07S1W12N01F
date9 2/25/1992

HIST LUST
SCVWD ID 07S1W12N01

HIST CORTESE
Reg Id 43-0225

MAP FINDINGS

Map ID			EDR ID Number
Direction			EPA ID Number
Distance		Database(s)	
Elevation	Site		

O103 South 1/4-1/2 0.435 mi. 2298 ft.	CHEVRON 454 BASCOM SAN JOSE, CA 95128 Click here for full text details	HIST CORTESE	S105027767 N/A
--	--	---------------------	--------------------------

Relative:
Higher

HIST CORTESE
Reg Id 43-0941

O104 South 1/4-1/2 0.458 mi. 2418 ft.	CHEVRON #9-9478 454 S BASCOM AVE SAN JOSE, CA 95128 Click here for full text details	LUST HIST LUST Cortese CERS	S103881198 N/A
--	--	--	--------------------------

Relative:
Higher

LUST
 Date Closed 12/08/1993
 Facility Status Case Closed
 Status Completed - Case Closed
 Global Id T0608536106
 SCVWD ID 07S1W13M01F
 date9 12/8/1993

HIST LUST
SCVWD ID 07S1W13M01

Cortese
Cleanup Status COMPLETED - CASE CLOSED

105 SW 1/2-1 0.844 mi. 4456 ft.	485 SOUTH MONROE 485 SOUTH MONROE STREET SAN JOSE, CA 95128 Click here for full text details	ENVIROSTOR VCP CIWQS	S111022966 N/A
--	--	-----------------------------------	--------------------------

Relative:
Higher

ENVIROSTOR
Facility Id 60001465
Status Certified

VCP
Facility Id 60001465
Status Certified

GOVERNMENT RECORDS SEARCHED / DATA CURRENCY TRACKING

St	Acronym	Full Name	Government Agency	Gov Date	Arvl. Date	Active Date
CA	AST	Aboveground Petroleum Storage Tank Facilities	California Environmental Protection Agency	07/06/2016	07/12/2016	09/19/2016
CA	BROWNFIELDS	Considered Brownfields Sites Listing	State Water Resources Control Board	09/21/2020	09/22/2020	12/11/2020
CA	CA BOND EXP. PLAN	Bond Expenditure Plan	Department of Health Services	01/01/1989	07/27/1994	08/02/1994
CA	CA FID UST	Facility Inventory Database	California Environmental Protection Agency	10/31/1994	09/05/1995	09/29/1995
CA	CDL	Clandestine Drug Labs	Department of Toxic Substances Control	06/30/2019	05/28/2020	08/12/2020
CA	CERS	CalEPA Regulated Site Portal Data	California Environmental Protection Agency	10/19/2020	10/19/2020	01/07/2021
CA	CERS HAZ WASTE	CERS HAZ WASTE	CalEPA	10/19/2020	10/19/2020	01/07/2021
CA	CERS TANKS	California Environmental Reporting System (CERS) Tanks	California Environmental Protection Agency	10/19/2020	10/19/2020	01/07/2021
CA	CHMIRS	California Hazardous Material Incident Report System	Office of Emergency Services	09/30/2020	10/19/2020	01/07/2021
CA	CIWQS	California Integrated Water Quality System	State Water Resources Control Board	08/31/2020	08/31/2020	11/20/2020
CA	CORTESE	"Cortese" Hazardous Waste & Substances Sites List	CAL EPA/Office of Emergency Information	06/22/2020	06/22/2020	09/04/2020
CA	CPS-SLIC	Statewide SLIC Cases (GEOTRACKER)	State Water Resources Control Board	09/08/2020	09/08/2020	11/30/2020
CA	CUPA LIVERMORE-PLEASANTON	CUPA Facility Listing	Livermore-Pleasanton Fire Department	05/01/2019	05/14/2019	07/17/2019
CA	DEED	Deed Restriction Listing	DTSC and SWRCB	08/31/2020	08/31/2020	11/20/2020
CA	DRYCLEAN AVAQMD	Antelope Valley Air Quality Management District Drycleaner L	Antelope Valley Air Quality Management Distri	08/25/2020	08/26/2020	11/13/2020
CA	DRYCLEAN SOUTH COAST	South Coast Air Quality Management District Drycleaner Listi	South Coast Air Quality Management District	08/19/2020	08/21/2020	09/04/2020
CA	DRYCLEANERS	Cleaner Facilities	Department of Toxic Substance Control	08/06/2020	08/28/2020	11/17/2020
CA	EMI	Emissions Inventory Data	California Air Resources Board	12/31/2018	06/16/2020	08/28/2020
CA	ENF	Enforcement Action Listing	State Water Resources Control Board	10/16/2020	10/19/2020	01/07/2021
CA	ENVIROSTOR	EnviroStor Database	Department of Toxic Substances Control	10/26/2020	10/26/2020	01/13/2021
CA	Financial Assurance 1	Financial Assurance Information Listing	Department of Toxic Substances Control	10/13/2020	10/14/2020	01/04/2021
CA	Financial Assurance 2	Financial Assurance Information Listing	California Integrated Waste Management Board	08/05/2020	08/05/2020	10/23/2020
CA	HAULERS	Registered Waste Tire Haulers Listing	Integrated Waste Management Board	05/28/2020	05/29/2020	08/12/2020
CA	HAZNET	Facility and Manifest Data	California Environmental Protection Agency	12/31/2019	04/15/2020	07/02/2020
CA	HIST CAL-SITES	Calsites Database	Department of Toxic Substance Control	08/08/2005	08/03/2006	08/24/2006
CA	HIST CORTESE	Hazardous Waste & Substance Site List	Department of Toxic Substances Control	04/01/2001	01/22/2009	04/08/2009
CA	HIST UST	Hazardous Substance Storage Container Database	State Water Resources Control Board	10/15/1990	01/25/1991	02/12/1991
CA	HWP	EnviroStor Permitted Facilities Listing	Department of Toxic Substances Control	08/17/2020	08/17/2020	11/05/2020
CA	HWT	Registered Hazardous Waste Transporter Database	Department of Toxic Substances Control	10/05/2020	10/06/2020	12/23/2020
CA	HWTS	Hazardous Waste Tracking System	Department of Toxic Substances Control	10/13/2020	10/14/2020	11/03/2020
CA	ICE	ICE	Department of Toxic Substances Control	08/17/2020	08/17/2020	11/05/2020
CA	LDS	Land Disposal Sites Listing (GEOTRACKER)	State Water Quality Control Board	09/08/2020	09/08/2020	11/30/2020
CA	LIENS	Environmental Liens Listing	Department of Toxic Substances Control	08/26/2020	08/28/2020	11/17/2020
CA	LUST	Leaking Underground Fuel Tank Report (GEOTRACKER)	State Water Resources Control Board	09/08/2020	09/08/2020	11/30/2020
CA	LUST REG 1	Active Toxic Site Investigation	California Regional Water Quality Control Boa	02/01/2001	02/28/2001	03/29/2001
CA	LUST REG 2	Fuel Leak List	California Regional Water Quality Control Boa	09/30/2004	10/20/2004	11/19/2004
CA	LUST REG 3	Leaking Underground Storage Tank Database	California Regional Water Quality Control Boa	05/19/2003	05/19/2003	06/02/2003
CA	LUST REG 4	Underground Storage Tank Leak List	California Regional Water Quality Control Boa	09/07/2004	09/07/2004	10/12/2004
CA	LUST REG 5	Leaking Underground Storage Tank Database	California Regional Water Quality Control Boa	07/01/2008	07/22/2008	07/31/2008
CA	LUST REG 6L	Leaking Underground Storage Tank Case Listing	California Regional Water Quality Control Boa	09/09/2003	09/10/2003	10/07/2003
CA	LUST REG 6V	Leaking Underground Storage Tank Case Listing	California Regional Water Quality Control Boa	06/07/2005	06/07/2005	06/29/2005
CA	LUST REG 7	Leaking Underground Storage Tank Case Listing	California Regional Water Quality Control Boa	02/26/2004	02/26/2004	03/24/2004
CA	LUST REG 8	Leaking Underground Storage Tanks	California Regional Water Quality Control Boa	02/14/2005	02/15/2005	03/28/2005
CA	LUST REG 9	Leaking Underground Storage Tank Report	California Regional Water Quality Control Boa	03/01/2001	04/23/2001	05/21/2001
CA	MCS	Military Cleanup Sites Listing (GEOTRACKER)	State Water Resources Control Board	09/08/2020	09/08/2020	11/30/2020
CA	MILITARY PRIV SITES	Military Privatized Sites (GEOTRACKER)	State Water Resources Control Board	09/08/2020	09/08/2020	11/30/2020
CA	MILITARY UST SITES	Military UST Sites (GEOTRACKER)	State Water Resources Control Board	09/08/2020	09/08/2020	11/30/2020

GOVERNMENT RECORDS SEARCHED / DATA CURRENCY TRACKING

St	Acronym	Full Name	Government Agency	Gov Date	Arvl. Date	Active Date
CA	MINES	Mines Site Location Listing	Department of Conservation	09/08/2020	09/08/2020	11/30/2020
CA	MWMP	Medical Waste Management Program Listing	Department of Public Health	08/31/2020	08/31/2020	11/20/2020
CA	NON-CASE INFO	Non-Case Information Sites (GEOTRACKER)	State Water Resources Control Board	09/08/2020	09/08/2020	11/30/2020
CA	NOTIFY 65	Proposition 65 Records	State Water Resources Control Board	12/07/2020	12/09/2020	12/10/2020
CA	NPDES	NPDES Permits Listing	State Water Resources Control Board	08/10/2020	08/10/2020	10/29/2020
CA	OTHER OIL GAS	Other Oil & Gas Projects Sites (GEOTRACKER)	State Water Resources Control Board	09/08/2020	09/08/2020	11/30/2020
CA	PEST LIC	Pesticide Regulation Licenses Listing	Department of Pesticide Regulation	08/31/2020	08/31/2020	11/20/2020
CA	PFAS	PFAS Contamination Site Location Listing	State Water Resources Control Board	09/08/2020	09/08/2020	12/01/2020
CA	PROC	Certified Processors Database	Department of Conservation	09/08/2020	09/08/2020	12/01/2020
CA	PROD WATER PONDS	Produced Water Ponds Sites (GEOTRACKER)	State Water Resources Control Board	09/08/2020	09/08/2020	11/30/2020
CA	PROJECT	Project Sites (GEOTRACKER)	State Water Resources Control Board	09/08/2020	09/08/2020	11/30/2020
CA	RESPONSE	State Response Sites	Department of Toxic Substances Control	10/26/2020	10/26/2020	01/13/2021
CA	RGA LF	Recovered Government Archive Solid Waste Facilities List	Department of Resources Recycling and Recover		07/01/2013	01/13/2014
CA	RGA LUST	Recovered Government Archive Leaking Underground Storage Tan	State Water Resources Control Board		07/01/2013	12/30/2013
CA	SAMPLING POINT	Sampling Point ? Public Sites (GEOTRACKER)	State Water Resources Control Board	09/08/2020	09/08/2020	11/30/2020
CA	SAN FRANCISCO AST	Aboveground Storage Tank Site Listing	San Francisco County Department of Public Hea	08/03/2020	08/05/2020	10/22/2020
CA	SCH	School Property Evaluation Program	Department of Toxic Substances Control	10/26/2020	10/26/2020	01/13/2021
CA	SLIC REG 1	Active Toxic Site Investigations	California Regional Water Quality Control Boa	04/03/2003	04/07/2003	04/25/2003
CA	SLIC REG 2	Spills, Leaks, Investigation & Cleanup Cost Recovery Listing	Regional Water Quality Control Board San Fran	09/30/2004	10/20/2004	11/19/2004
CA	SLIC REG 3	Spills, Leaks, Investigation & Cleanup Cost Recovery Listing	California Regional Water Quality Control Boa	05/18/2006	05/18/2006	06/15/2006
CA	SLIC REG 4	Spills, Leaks, Investigation & Cleanup Cost Recovery Listing	Region Water Quality Control Board Los Angele	11/17/2004	11/18/2004	01/04/2005
CA	SLIC REG 5	Spills, Leaks, Investigation & Cleanup Cost Recovery Listing	Regional Water Quality Control Board Central	04/01/2005	04/05/2005	04/21/2005
CA	SLIC REG 6L	SLIC Sites	California Regional Water Quality Control Boa	09/07/2004	09/07/2004	10/12/2004
CA	SLIC REG 6V	Spills, Leaks, Investigation & Cleanup Cost Recovery Listing	Regional Water Quality Control Board, Victorv	05/24/2005	05/25/2005	06/16/2005
CA	SLIC REG 7	SLIC List	California Regional Quality Control Board, Co	11/24/2004	11/29/2004	01/04/2005
CA	SLIC REG 8	Spills, Leaks, Investigation & Cleanup Cost Recovery Listing	California Region Water Quality Control Board	04/03/2008	04/03/2008	04/14/2008
CA	SLIC REG 9	Spills, Leaks, Investigation & Cleanup Cost Recovery Listing	California Regional Water Quality Control Boa	09/10/2007	09/11/2007	09/28/2007
CA	SPILLS 90	SPILLS90 data from FirstSearch	FirstSearch	06/06/2012	01/03/2013	02/22/2013
CA	SWEEPS UST	SWEEPS UST Listing	State Water Resources Control Board	06/01/1994	07/07/2005	08/11/2005
CA	SWF/LF (SWIS)	Solid Waste Information System	Department of Resources Recycling and Recover	11/09/2020	11/10/2020	01/14/2021
CA	SWRCY	Recycler Database	Department of Conservation	09/08/2020	09/08/2020	11/30/2020
CA	TOXIC PITS	Toxic Pits Cleanup Act Sites	State Water Resources Control Board	07/01/1995	08/30/1995	09/26/1995
CA	UIC	UIC Listing	Deaprtment of Conservation	09/08/2020	09/08/2020	12/01/2020
CA	UIC GEO	Underground Injection Control Sites (GEOTRACKER)	State Water Resource Control Board	09/08/2020	09/08/2020	11/30/2020
CA	UST	Active UST Facilities	SWRCB	09/08/2020	09/08/2020	11/30/2020
CA	UST CLOSURE	Proposed Closure of Underground Storage Tank (UST) Cases	State Water Resources Control Board	09/03/2020	09/08/2020	12/03/2020
CA	UST MENDOCINO	Mendocino County UST Database	Department of Public Health	05/20/2020	05/20/2020	08/06/2020
CA	VCP	Voluntary Cleanup Program Properties	Department of Toxic Substances Control	10/26/2020	10/26/2020	01/13/2021
CA	WASTEWATER PITS	Oil Wastewater Pits Listing	RWQCB, Central Valley Region	11/19/2019	01/07/2020	03/09/2020
CA	WDR	Waste Discharge Requirements Listing	State Water Resources Control Board	09/08/2020	09/08/2020	12/01/2020
CA	WDS	Waste Discharge System	State Water Resources Control Board	06/19/2007	06/20/2007	06/29/2007
CA	WELL STIM PROJ	Well Stimulation Project (GEOTRACKER)	State Water Resources Control Board	09/08/2020	09/08/2020	11/30/2020
CA	WIP	Well Investigation Program Case List	Los Angeles Water Quality Control Board	07/03/2009	07/21/2009	08/03/2009
CA	WMUDS/SWAT	Waste Management Unit Database	State Water Resources Control Board	04/01/2000	04/10/2000	05/10/2000
US	2020 COR ACTION	2020 Corrective Action Program List	Environmental Protection Agency	09/30/2017	05/08/2018	07/20/2018
US	ABANDONED MINES	Abandoned Mines	Department of Interior	09/16/2020	09/17/2020	12/10/2020
US	BRS	Biennial Reporting System	EPANTIS	12/31/2017	06/22/2020	11/20/2020

GOVERNMENT RECORDS SEARCHED / DATA CURRENCY TRACKING

St	Acronym	Full Name	Government Agency	Gov Date	Arvl. Date	Active Date
US	COAL ASH DOE	Steam-Electric Plant Operation Data	Department of Energy	12/31/2018	12/04/2019	01/15/2020
US	COAL ASH EPA	Coal Combustion Residues Surface Impoundments List	Environmental Protection Agency	01/12/2017	03/05/2019	11/11/2019
US	CONSENT	Superfund (CERCLA) Consent Decrees	Department of Justice, Consent Decree Library	09/30/2020	10/08/2020	01/04/2021
US	CORRACTS	Corrective Action Report	EPA	12/14/2020	12/17/2020	12/22/2020
US	DEBRIS REGION 9	Torres Martinez Reservation Illegal Dump Site Locations	EPA, Region 9	01/12/2009	05/07/2009	09/21/2009
US	DOCKET HWC	Hazardous Waste Compliance Docket Listing	Environmental Protection Agency	05/31/2018	07/26/2018	10/05/2018
US	DOD	Department of Defense Sites	USGS	12/31/2005	11/10/2006	01/11/2007
US	DOT OPS	Incident and Accident Data	Department of Transportation, Office of Pipeli	01/02/2020	01/28/2020	04/17/2020
US	Delisted NPL	National Priority List Deletions	EPA	10/28/2020	11/05/2020	11/25/2020
US	ECHO	Enforcement & Compliance History Information	Environmental Protection Agency	10/03/2020	10/06/2020	01/04/2021
US	EDR Hist Auto	EDR Exclusive Historical Auto Stations	EDR, Inc.			
US	EDR Hist Cleaner	EDR Exclusive Historical Cleaners	EDR, Inc.			
US	EDR MGP	EDR Proprietary Manufactured Gas Plants	EDR, Inc.			
US	EPA WATCH LIST	EPA WATCH LIST	Environmental Protection Agency	08/30/2013	03/21/2014	06/17/2014
US	ERNS	Emergency Response Notification System	National Response Center, United States Coast	12/14/2020	12/15/2020	12/22/2020
US	FEDERAL FACILITY	Federal Facility Site Information listing	Environmental Protection Agency	04/03/2019	04/05/2019	05/14/2019
US	FEDLAND	Federal and Indian Lands	U.S. Geological Survey	04/02/2018	04/11/2018	11/06/2019
US	FEMA UST	Underground Storage Tank Listing	FEMA	07/21/2020	09/03/2020	11/25/2020
US	FINDS	Facility Index System/Facility Registry System	EPA	09/04/2020	09/15/2020	11/20/2020
US	FTTS	FIFRA/ TSCA Tracking System - FIFRA (Federal Insecticide, Fu	EPA/Office of Prevention, Pesticides and Toxi	04/09/2009	04/16/2009	05/11/2009
US	FTTS INSP	FIFRA/ TSCA Tracking System - FIFRA (Federal Insecticide, Fu	EPA	04/09/2009	04/16/2009	05/11/2009
US	FUDS	Formerly Used Defense Sites	U.S. Army Corps of Engineers	08/05/2020	08/13/2020	10/21/2020
US	FUELS PROGRAM	EPA Fuels Program Registered Listing	EPA	08/17/2020	08/17/2020	10/21/2020
US	FUSRAP	Formerly Utilized Sites Remedial Action Program	Department of Energy	08/08/2017	09/11/2018	09/14/2018
US	HIST FTTS	FIFRA/TSCA Tracking System Administrative Case Listing	Environmental Protection Agency	10/19/2006	03/01/2007	04/10/2007
US	HIST FTTS INSP	FIFRA/TSCA Tracking System Inspection & Enforcement Case Lis	Environmental Protection Agency	10/19/2006	03/01/2007	04/10/2007
US	HMIRS	Hazardous Materials Information Reporting System	U.S. Department of Transportation	09/20/2020	09/22/2020	12/14/2020
US	ICIS	Integrated Compliance Information System	Environmental Protection Agency	11/18/2016	11/23/2016	02/10/2017
US	IHS OPEN DUMPS	Open Dumps on Indian Land	Department of Health & Human Serivces, Indian	04/01/2014	08/06/2014	01/29/2015
US	INDIAN LUST R1	Leaking Underground Storage Tanks on Indian Land	EPA Region 1	04/29/2020	05/20/2020	08/12/2020
US	INDIAN LUST R10	Leaking Underground Storage Tanks on Indian Land	EPA Region 10	04/14/2020	05/20/2020	08/12/2020
US	INDIAN LUST R4	Leaking Underground Storage Tanks on Indian Land	EPA Region 4	04/14/2020	05/26/2020	08/12/2020
US	INDIAN LUST R5	Leaking Underground Storage Tanks on Indian Land	EPA, Region 5	04/14/2020	05/20/2020	08/12/2020
US	INDIAN LUST R6	Leaking Underground Storage Tanks on Indian Land	EPA Region 6	04/08/2020	05/20/2020	08/12/2020
US	INDIAN LUST R7	Leaking Underground Storage Tanks on Indian Land	EPA Region 7	04/15/2020	05/20/2020	08/12/2020
US	INDIAN LUST R8	Leaking Underground Storage Tanks on Indian Land	EPA Region 8	04/14/2020	05/20/2020	08/12/2020
US	INDIAN LUST R9	Leaking Underground Storage Tanks on Indian Land	Environmental Protection Agency	04/08/2020	05/20/2020	08/12/2020
US	INDIAN ODI	Report on the Status of Open Dumps on Indian Lands	Environmental Protection Agency	12/31/1998	12/03/2007	01/24/2008
US	INDIAN RESERV	Indian Reservations	USGS	12/31/2014	07/14/2015	01/10/2017
US	INDIAN UST R1	Underground Storage Tanks on Indian Land	EPA, Region 1	04/29/2020	05/20/2020	08/12/2020
US	INDIAN UST R10	Underground Storage Tanks on Indian Land	EPA Region 10	04/14/2020	05/20/2020	08/12/2020
US	INDIAN UST R4	Underground Storage Tanks on Indian Land	EPA Region 4	04/14/2020	05/26/2020	08/12/2020
US	INDIAN UST R5	Underground Storage Tanks on Indian Land	EPA Region 5	04/14/2020	05/20/2020	08/12/2020
US	INDIAN UST R6	Underground Storage Tanks on Indian Land	EPA Region 6	04/08/2020	05/20/2020	08/12/2020
US	INDIAN UST R7	Underground Storage Tanks on Indian Land	EPA Region 7	04/03/2020	05/20/2020	08/12/2020
US	INDIAN UST R8	Underground Storage Tanks on Indian Land	EPA Region 8	04/14/2020	05/20/2020	08/13/2020
US	INDIAN UST R9	Underground Storage Tanks on Indian Land	EPA Region 9	04/08/2020	05/20/2020	08/12/2020

GOVERNMENT RECORDS SEARCHED / DATA CURRENCY TRACKING

St	Acronym	Full Name	Government Agency	Gov Date	Arvl. Date	Active Date
US	INDIAN VCP R1	Voluntary Cleanup Priority Listing	EPA, Region 1	07/27/2015	09/29/2015	02/18/2016
US	INDIAN VCP R7	Voluntary Cleanup Priority Listing	EPA, Region 7	03/20/2008	04/22/2008	05/19/2008
US	LEAD SMELTER 1	Lead Smelter Sites	Environmental Protection Agency	10/28/2020	11/05/2020	11/25/2020
US	LEAD SMELTER 2	Lead Smelter Sites	American Journal of Public Health	04/05/2001	10/27/2010	12/02/2010
US	LIENS 2	CERCLA Lien Information	Environmental Protection Agency	10/28/2020	11/05/2020	11/25/2020
US	LUCIS	Land Use Control Information System	Department of the Navy	08/06/2020	08/21/2020	11/11/2020
US	MINES MRDS	Mineral Resources Data System	USGS	04/06/2018	10/21/2019	10/24/2019
US	MINES VIOLATIONS	MSHA Violation Assessment Data	DOL, Mine Safety & Health Admi	09/10/2020	09/15/2020	11/20/2020
US	MLTS	Material Licensing Tracking System	Nuclear Regulatory Commission	08/05/2020	08/10/2020	10/08/2020
US	NPL	National Priority List	EPA	10/28/2020	11/05/2020	11/25/2020
US	NPL LIENS	Federal Superfund Liens	EPA	10/15/1991	02/02/1994	03/30/1994
US	ODI	Open Dump Inventory	Environmental Protection Agency	06/30/1985	08/09/2004	09/17/2004
US	PADS	PCB Activity Database System	EPA	10/09/2019	10/11/2019	12/20/2019
US	PCB TRANSFORMER	PCB Transformer Registration Database	Environmental Protection Agency	09/13/2019	11/06/2019	02/10/2020
US	PCS	Permit Compliance System	EPA, Office of Water	07/14/2011	08/05/2011	09/29/2011
US	PCS ENF	Enforcement data	EPA	12/31/2014	02/05/2015	03/06/2015
US	PCS INACTIVE	Listing of Inactive PCS Permits	EPA	11/05/2014	01/06/2015	05/06/2015
US	PRP	Potentially Responsible Parties	EPA	04/27/2020	05/06/2020	06/09/2020
US	Proposed NPL	Proposed National Priority List Sites	EPA	10/28/2020	11/05/2020	11/25/2020
US	RAATS	RCRA Administrative Action Tracking System	EPA	04/17/1995	07/03/1995	08/07/1995
US	RADINFO	Radiation Information Database	Environmental Protection Agency	07/01/2019	07/01/2019	09/23/2019
US	RCRA NonGen / NLR	RCRA - Non Generators / No Longer Regulated	Environmental Protection Agency	12/14/2020	12/17/2020	12/22/2020
US	RCRA-LQG	RCRA - Large Quantity Generators	Environmental Protection Agency	12/14/2020	12/17/2020	12/22/2020
US	RCRA-SQG	RCRA - Small Quantity Generators	Environmental Protection Agency	12/14/2020	12/17/2020	12/22/2020
US	RCRA-TSDF	RCRA - Treatment, Storage and Disposal	Environmental Protection Agency	12/14/2020	12/17/2020	12/22/2020
US	RCRA-VSQG	RCRA - Very Small Quantity Generators (Formerly Conditionall	Environmental Protection Agency	12/14/2020	12/17/2020	12/22/2020
US	RMP	Risk Management Plans	Environmental Protection Agency	07/24/2020	08/03/2020	10/21/2020
US	ROD	Records Of Decision	EPA	10/28/2020	11/05/2020	11/25/2020
US	SCRD DRYCLEANERS	State Coalition for Remediation of Drycleaners Listing	Environmental Protection Agency	01/01/2017	02/03/2017	04/07/2017
US	SEMS	Superfund Enterprise Management System	EPA	10/28/2020	11/05/2020	11/25/2020
US	SEMS-ARCHIVE	Superfund Enterprise Management System Archive	EPA	10/28/2020	11/05/2020	11/25/2020
US	SSTS	Section 7 Tracking Systems	EPA	10/19/2020	10/19/2020	01/04/2021
US	TRIS	Toxic Chemical Release Inventory System	EPA	12/31/2018	08/14/2020	11/04/2020
US	TSCA	Toxic Substances Control Act	EPA	12/31/2016	06/17/2020	09/10/2020
US	UMTRA	Uranium Mill Tailings Sites	Department of Energy	08/30/2019	11/15/2019	01/28/2020
US	US AIRS (AFS)	Aerometric Information Retrieval System Facility Subsystem (EPA	10/12/2016	10/26/2016	02/03/2017
US	US AIRS MINOR	Air Facility System Data	EPA	10/12/2016	10/26/2016	02/03/2017
US	US BROWNFIELDS	A Listing of Brownfields Sites	Environmental Protection Agency	09/14/2020	09/15/2020	12/10/2020
US	US CDL	Clandestine Drug Labs	Drug Enforcement Administration	03/18/2020	03/19/2020	06/09/2020
US	US ENG CONTROLS	Engineering Controls Sites List	Environmental Protection Agency	10/28/2020	11/05/2020	11/18/2020
US	US FIN ASSUR	Financial Assurance Information	Environmental Protection Agency	09/21/2020	09/22/2020	12/14/2020
US	US HIST CDL	National Clandestine Laboratory Register	Drug Enforcement Administration	03/18/2020	03/19/2020	06/09/2020
US	US INST CONTROLS	Institutional Controls Sites List	Environmental Protection Agency	10/28/2020	11/05/2020	11/18/2020
US	US MINES	Mines Master Index File	Department of Labor, Mine Safety and Health A	08/04/2020	08/25/2020	11/18/2020
US	US MINES 2	Ferrous and Nonferrous Metal Mines Database Listing	USGS	05/06/2020	05/27/2020	08/13/2020
US	US MINES 3	Active Mines & Mineral Plants Database Listing	USGS	04/14/2011	06/08/2011	09/13/2011
US	UXO	Unexploded Ordnance Sites	Department of Defense	12/31/2018	07/02/2020	09/17/2020

GOVERNMENT RECORDS SEARCHED / DATA CURRENCY TRACKING

St	Acronym	Full Name	Government Agency	Gov Date	Arvl. Date	Active Date
CT	CT MANIFEST	Hazardous Waste Manifest Data	Department of Energy & Environmental Protecti	08/10/2020	10/20/2020	11/02/2020
NJ	NJ MANIFEST	Manifest Information	Department of Environmental Protection	12/31/2018	04/10/2019	05/16/2019
NY	NY MANIFEST	Facility and Manifest Data	Department of Environmental Conservation	01/01/2019	04/29/2020	07/10/2020
PA	PA MANIFEST	Manifest Information	Department of Environmental Protection	06/30/2018	07/19/2019	09/10/2019
RI	RI MANIFEST	Manifest information	Department of Environmental Management	12/31/2018	10/02/2019	12/10/2019
WI	WI MANIFEST	Manifest Information	Department of Natural Resources	05/31/2018	06/19/2019	09/03/2019
US	AHA Hospitals	Sensitive Receptor: AHA Hospitals	American Hospital Association, Inc.			
US	Medical Centers	Sensitive Receptor: Medical Centers	Centers for Medicare & Medicaid Services			
US	Nursing Homes	Sensitive Receptor: Nursing Homes	National Institutes of Health			
US	Public Schools	Sensitive Receptor: Public Schools	National Center for Education Statistics			
US	Private Schools	Sensitive Receptor: Private Schools	National Center for Education Statistics			
CA	Daycare Centers	Sensitive Receptor: Licensed Facilities	Department of Social Services			
US	Flood Zones	100-year and 500-year flood zones	Emergency Management Agency (FEMA)			
US	NWI	National Wetlands Inventory	U.S. Fish and Wildlife Service			
CA	State Wetlands	Wetland Inventory	Department of Fish and Wildlife			
US	Topographic Map		U.S. Geological Survey			
US	Oil/Gas Pipelines		Endeavor Business Media			
US	Electric Power Transmission Line Data		Endeavor Business Media			

STREET AND ADDRESS INFORMATION

© 2015 TomTom North America, Inc. All rights reserved. This material is proprietary and the subject of copyright protection and other intellectual property rights owned by or licensed to Tele Atlas North America, Inc. The use of this material is subject to the terms of a license agreement. You will be held liable for any unauthorized copying or disclosure of this material.

GEOCHECK[®] - PHYSICAL SETTING SOURCE ADDENDUM

TARGET PROPERTY ADDRESS

BASCOM AVENUE MEDICAL OFFICE
200 NORTH BASCOM AVENUE
SAN JOSE, CA 95126

TARGET PROPERTY COORDINATES

Latitude (North):	37.327176 - 37° 19' 37.83"
Longitude (West):	121.931595 - 121° 55' 53.74"
Universal Transverse Mercator:	Zone 10
UTM X (Meters):	594657.4
UTM Y (Meters):	4131499.2
Elevation:	115 ft. above sea level

USGS TOPOGRAPHIC MAP

Target Property Map:	5640416 SAN JOSE WEST, CA
Version Date:	2012

EDR's GeoCheck Physical Setting Source Addendum is provided to assist the environmental professional in forming an opinion about the impact of potential contaminant migration.

Assessment of the impact of contaminant migration generally has two principle investigative components:

1. Groundwater flow direction, and
2. Groundwater flow velocity.

Groundwater flow direction may be impacted by surface topography, hydrology, hydrogeology, characteristics of the soil, and nearby wells. Groundwater flow velocity is generally impacted by the nature of the geologic strata.

GEOCHECK® - PHYSICAL SETTING SOURCE SUMMARY

GROUNDWATER FLOW DIRECTION INFORMATION

Groundwater flow direction for a particular site is best determined by a qualified environmental professional using site-specific well data. If such data is not reasonably ascertainable, it may be necessary to rely on other sources of information, such as surface topographic information, hydrologic information, hydrogeologic data collected on nearby properties, and regional groundwater flow information (from deep aquifers).

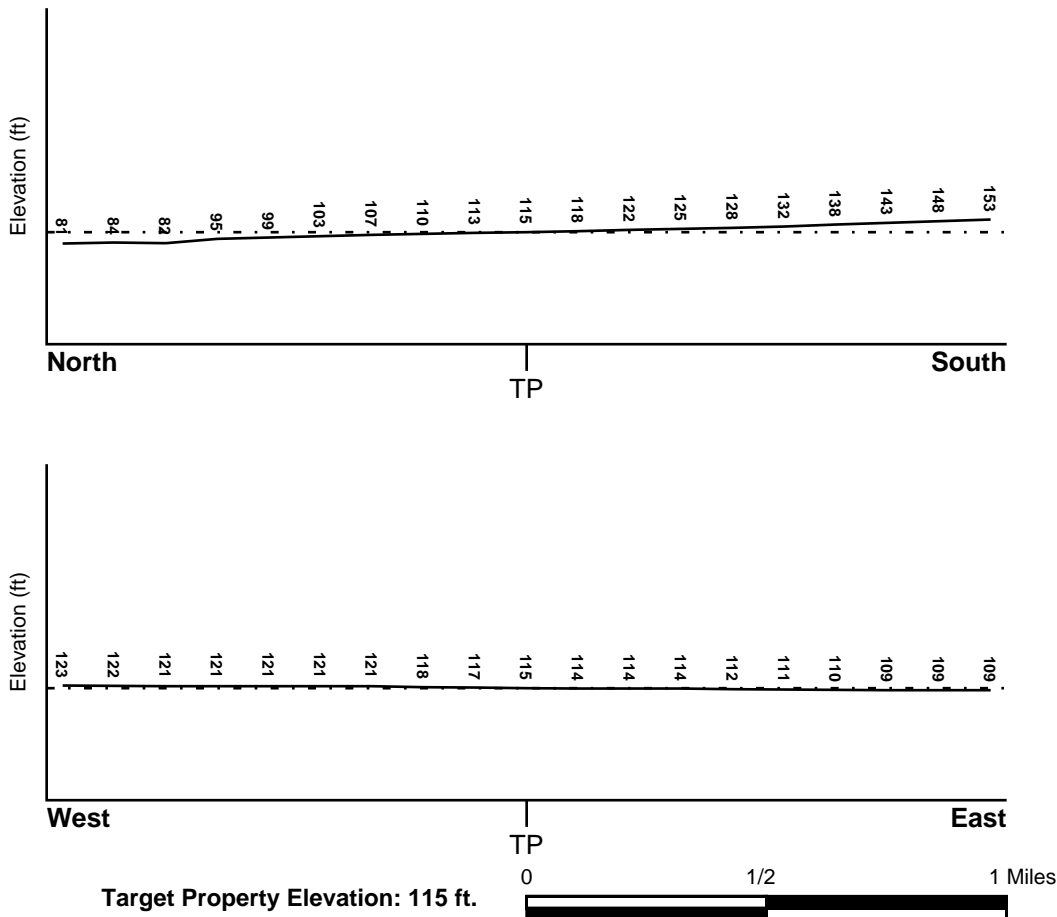
TOPOGRAPHIC INFORMATION

Surface topography may be indicative of the direction of surficial groundwater flow. This information can be used to assist the environmental professional in forming an opinion about the impact of nearby contaminated properties or, should contamination exist on the target property, what downgradient sites might be impacted.

TARGET PROPERTY TOPOGRAPHY

General Topographic Gradient: General NNE

SURROUNDING TOPOGRAPHY: ELEVATION PROFILES



Source: Topography has been determined from the USGS 7.5' Digital Elevation Model and should be evaluated on a relative (not an absolute) basis. Relative elevation information between sites of close proximity should be field verified.

GEOCHECK® - PHYSICAL SETTING SOURCE SUMMARY

HYDROLOGIC INFORMATION

Surface water can act as a hydrologic barrier to groundwater flow. Such hydrologic information can be used to assist the environmental professional in forming an opinion about the impact of nearby contaminated properties or, should contamination exist on the target property, what downgradient sites might be impacted.

Refer to the Physical Setting Source Map following this summary for hydrologic information (major waterways and bodies of water).

FEMA FLOOD ZONE

<u>Flood Plain Panel at Target Property</u>	<u>FEMA Source Type</u>
06085C0233H	FEMA FIRM Flood data
<u>Additional Panels in search area:</u>	<u>FEMA Source Type</u>
06085C0229H	FEMA FIRM Flood data

NATIONAL WETLAND INVENTORY

<u>NWI Quad at Target Property</u>	<u>NWI Electronic Data Coverage</u>
SAN JOSE WEST	YES - refer to the Overview Map and Detail Map

HYDROGEOLOGIC INFORMATION

Hydrogeologic information obtained by installation of wells on a specific site can often be an indicator of groundwater flow direction in the immediate area. Such hydrogeologic information can be used to assist the environmental professional in forming an opinion about the impact of nearby contaminated properties or, should contamination exist on the target property, what downgradient sites might be impacted.

Site-Specific Hydrogeological Data*:

Search Radius:	1.25 miles
Status:	Not found

AQUIFLOW®

Search Radius: 1.000 Mile.

EDR has developed the AQUIFLOW Information System to provide data on the general direction of groundwater flow at specific points. EDR has reviewed reports submitted by environmental professionals to regulatory authorities at select sites and has extracted the date of the report, groundwater flow direction as determined hydrogeologically, and the depth to water table.

<u>MAP ID</u>	<u>LOCATION FROM TP</u>	<u>GENERAL DIRECTION GROUNDWATER FLOW</u>
Not Reported		

GEOCHECK® - PHYSICAL SETTING SOURCE SUMMARY

GROUNDWATER FLOW VELOCITY INFORMATION

Groundwater flow velocity information for a particular site is best determined by a qualified environmental professional using site specific geologic and soil strata data. If such data are not reasonably ascertainable, it may be necessary to rely on other sources of information, including geologic age identification, rock stratigraphic unit and soil characteristics data collected on nearby properties and regional soil information. In general, contaminant plumes move more quickly through sandy-gravelly types of soils than silty-clayey types of soils.

GEOLOGIC INFORMATION IN GENERAL AREA OF TARGET PROPERTY

Geologic information can be used by the environmental professional in forming an opinion about the relative speed at which contaminant migration may be occurring.

ROCK STRATIGRAPHIC UNIT

Era: Cenozoic
System: Quaternary
Series: Quaternary
Code: Q (*decoded above as Era, System & Series*)

GEOLOGIC AGE IDENTIFICATION

Category: Stratified Sequence

Geologic Age and Rock Stratigraphic Unit Source: P.G. Schruben, R.E. Arndt and W.J. Bawiec, Geology of the Conterminous U.S. at 1:2,500,000 Scale - a digital representation of the 1974 P.B. King and H.M. Beikman Map, USGS Digital Data Series DDS - 11 (1994).

DOMINANT SOIL COMPOSITION IN GENERAL AREA OF TARGET PROPERTY

The U.S. Department of Agriculture's (USDA) Soil Conservation Service (SCS) leads the National Cooperative Soil Survey (NCSS) and is responsible for collecting, storing, maintaining and distributing soil survey information for privately owned lands in the United States. A soil map in a soil survey is a representation of soil patterns in a landscape. Soil maps for STATSGO are compiled by generalizing more detailed (SSURGO) soil survey maps. The following information is based on Soil Conservation Service STATSGO data.

Soil Component Name: BOTELLA

Soil Surface Texture: clay loam

Hydrologic Group: Class B - Moderate infiltration rates. Deep and moderately deep, moderately well and well drained soils with moderately coarse textures.

Soil Drainage Class: Not reported

Hydric Status: Soil does not meet the requirements for a hydric soil.

Corrosion Potential - Uncoated Steel: MODERATE

Depth to Bedrock Min: > 60 inches

Depth to Bedrock Max: > 60 inches

GEOCHECK® - PHYSICAL SETTING SOURCE SUMMARY

Soil Layer Information							
Layer	Boundary		Soil Texture Class	Classification		Permeability Rate (in/hr)	Soil Reaction (pH)
	Upper	Lower		AASHTO Group	Unified Soil		
1	0 inches	9 inches	clay loam	Silt-Clay Materials (more than 35 pct. passing No. 200), Clayey Soils.	FINE-GRAINED SOILS, Silts and Clays (liquid limit less than 50%), Lean Clay Soils.	Max: 0.60 Min: 0.20	Max: 7.30 Min: 5.60
2	9 inches	41 inches	silty clay loam	Silt-Clay Materials (more than 35 pct. passing No. 200), Clayey Soils.	FINE-GRAINED SOILS, Silts and Clays (liquid limit less than 50%), Lean Clay Soils.	Max: 0.60 Min: 0.20	Max: 7.80 Min: 5.60
3	41 inches	76 inches	sandy clay loam	Silt-Clay Materials (more than 35 pct. passing No. 200), Clayey Soils.	COARSE-GRAINED SOILS, Sands, Sands with fines, Clayey sand.	Max: 0.60 Min: 0.20	Max: 7.80 Min: 5.60

OTHER SOIL TYPES IN AREA

Based on Soil Conservation Service STATSGO data, the following additional subordinant soil types may appear within the general area of target property.

Soil Surface Textures: No Other Soil Types

Surficial Soil Types: No Other Soil Types

Shallow Soil Types: No Other Soil Types

Deeper Soil Types: No Other Soil Types

LOCAL / REGIONAL WATER AGENCY RECORDS

EDR Local/Regional Water Agency records provide water well information to assist the environmental professional in assessing sources that may impact ground water flow direction, and in forming an opinion about the impact of contaminant migration on nearby drinking water wells.

WELL SEARCH DISTANCE INFORMATION

<u>DATABASE</u>	<u>SEARCH DISTANCE (miles)</u>
Federal USGS	1.000
Federal FRDS PWS	Nearest PWS within 1 mile
State Database	1.000

GEOCHECK® - PHYSICAL SETTING SOURCE SUMMARY

FEDERAL USGS WELL INFORMATION

MAP ID	WELL ID	LOCATION FROM TP
B8	USGS40000182201	1/8 - 1/4 Mile South
C9	USGS40000182195	1/8 - 1/4 Mile South
C17	USGS40000182196	1/8 - 1/4 Mile South
D23	USGS40000182231	1/4 - 1/2 Mile WNW
J67	USGS40000182172	1/2 - 1 Mile ESE
J74	USGS40000182167	1/2 - 1 Mile ESE
J79	USGS40000182174	1/2 - 1 Mile ESE
L91	USGS40000182177	1/2 - 1 Mile ESE
J95	USGS40000182166	1/2 - 1 Mile ESE
N113	USGS40000182139	1/2 - 1 Mile SW
N114	USGS40000182138	1/2 - 1 Mile SW
N115	USGS40000182140	1/2 - 1 Mile SW
N116	USGS40000182142	1/2 - 1 Mile SW
N117	USGS40000182141	1/2 - 1 Mile SW

FEDERAL FRDS PUBLIC WATER SUPPLY SYSTEM INFORMATION

MAP ID	WELL ID	LOCATION FROM TP
No PWS System Found		

Note: PWS System location is not always the same as well location.

STATE DATABASE WELL INFORMATION

MAP ID	WELL ID	LOCATION FROM TP
A1	CADWR0000016507	0 - 1/8 Mile SW
A2	CADWR0000037487	0 - 1/8 Mile SW
A3	CADWR0000031668	0 - 1/8 Mile SW
4	CAEDF0000046429	0 - 1/8 Mile NW
B5	7742	1/8 - 1/4 Mile South
B6	CADDW0000007291	1/8 - 1/4 Mile SSE
B7	CALLNL000000634	1/8 - 1/4 Mile South
C10	CADDW0000009765	1/8 - 1/4 Mile South
C11	CADDW0000006498	1/8 - 1/4 Mile South
C12	CAPFAS000001451	1/8 - 1/4 Mile South
C13	CAPFAS000001027	1/8 - 1/4 Mile South
C14	CADDW0000001140	1/8 - 1/4 Mile South
C15	CAPFAS000001448	1/8 - 1/4 Mile South
C16	CALLNL000000844	1/8 - 1/4 Mile South
C18	CADDW0000019136	1/8 - 1/4 Mile South
C19	CALLNL000000776	1/8 - 1/4 Mile South
C20	CAUSGSN00007109	1/8 - 1/4 Mile South
D21	CADDW0000018132	1/4 - 1/2 Mile WNW
D22	CAUSGSN00006596	1/4 - 1/2 Mile WNW
D24	CALLNL000001179	1/4 - 1/2 Mile WNW
E25	CAEDF0000096078	1/4 - 1/2 Mile NNW
E26	CAEDF0000107574	1/4 - 1/2 Mile NNW
D27	7754	1/4 - 1/2 Mile WNW

GEOCHECK® - PHYSICAL SETTING SOURCE SUMMARY

STATE DATABASE WELL INFORMATION

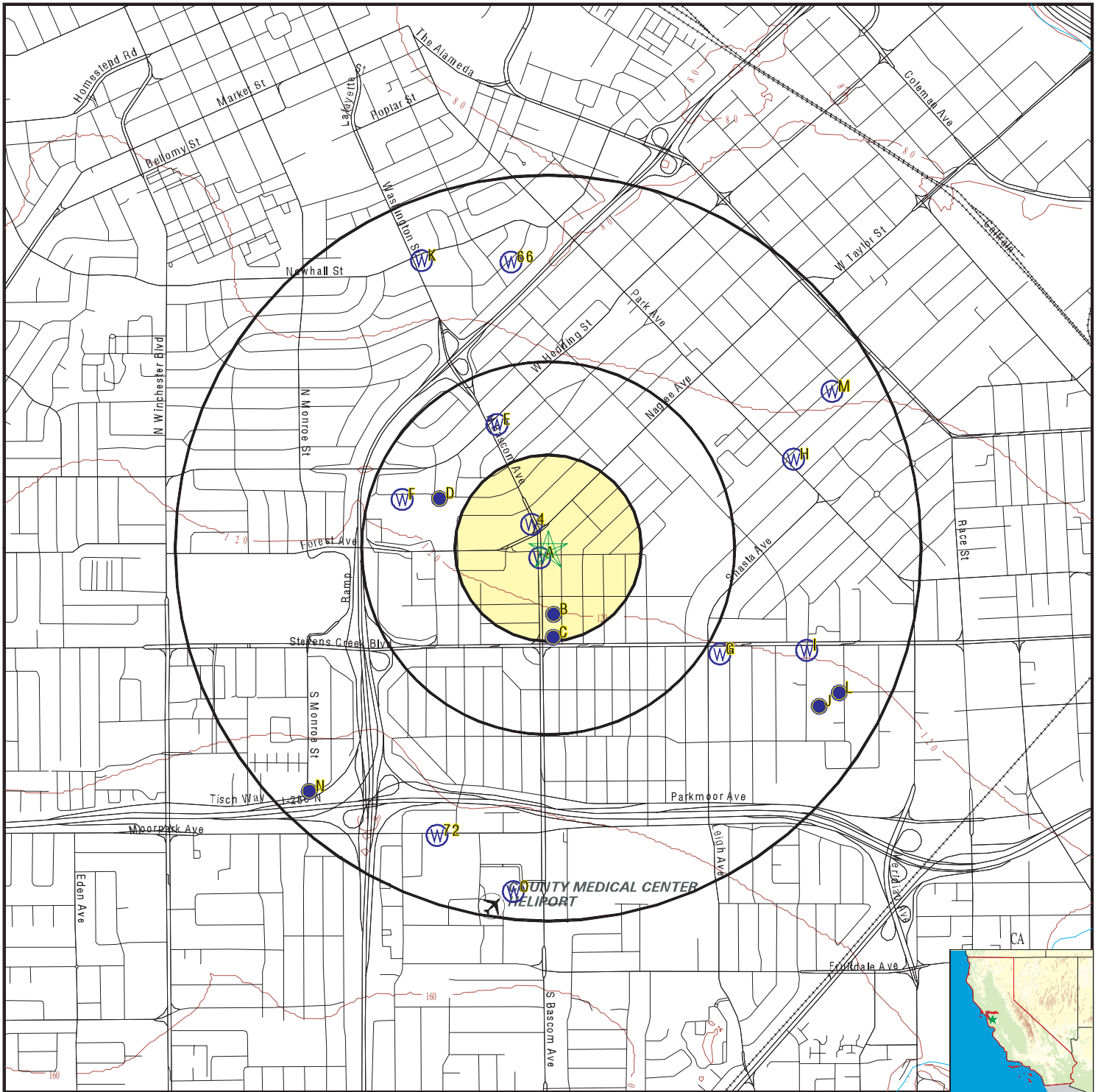
MAP ID	WELL ID	LOCATION FROM TP
E28	CAEDF0000014497	1/4 - 1/2 Mile NNW
E29	CAEDF0000132208	1/4 - 1/2 Mile NNW
E30	CAEDF0000121869	1/4 - 1/2 Mile NNW
E31	CAEDF0000047367	1/4 - 1/2 Mile NNW
E32	CAEDF0000086322	1/4 - 1/2 Mile NNW
E33	CAEDF0000020784	1/4 - 1/2 Mile NNW
E34	CAEDF0000085965	1/4 - 1/2 Mile NNW
E35	CAEDF0000107309	1/4 - 1/2 Mile NNW
E36	CAEDF0000035569	1/4 - 1/2 Mile NNW
E37	CAEDF0000048371	1/4 - 1/2 Mile NNW
F38	CAEDF0000047828	1/4 - 1/2 Mile WNW
F39	CAEDF0000005084	1/4 - 1/2 Mile WNW
F40	CAEDF0000001309	1/4 - 1/2 Mile WNW
G41	CAEDF0000065500	1/2 - 1 Mile ESE
G42	CAEDF0000112230	1/2 - 1 Mile ESE
G43	CAEDF0000097774	1/2 - 1 Mile ESE
G44	CADWR0000016305	1/2 - 1 Mile ESE
G45	CADWR0000032313	1/2 - 1 Mile ESE
G46	CADWR0000029486	1/2 - 1 Mile ESE
G47	CAEDF0000009665	1/2 - 1 Mile SE
H48	CAEDF0000106699	1/2 - 1 Mile ENE
H49	CAEDF0000103989	1/2 - 1 Mile ENE
H50	CAEDF0000004962	1/2 - 1 Mile ENE
H51	CAEDF0000104799	1/2 - 1 Mile ENE
H52	CAEDF0000088966	1/2 - 1 Mile ENE
H53	CAEDF0000018133	1/2 - 1 Mile ENE
H54	CAEDF0000053142	1/2 - 1 Mile ENE
H55	CAEDF0000088434	1/2 - 1 Mile ENE
H56	CAEDF0000115706	1/2 - 1 Mile ENE
H57	CAEDF0000037492	1/2 - 1 Mile ENE
H58	CAEDF0000002999	1/2 - 1 Mile ENE
H59	CAEDF0000075498	1/2 - 1 Mile ENE
I60	CADWR0000010423	1/2 - 1 Mile ESE
I61	CADWR0000012591	1/2 - 1 Mile ESE
I62	CADWR0000013629	1/2 - 1 Mile ESE
I63	CADWR0000007739	1/2 - 1 Mile ESE
I64	CADWR0000029435	1/2 - 1 Mile ESE
I65	CADWR0000026049	1/2 - 1 Mile ESE
66	CAEDF0000110027	1/2 - 1 Mile North
J68	CADDW0000008344	1/2 - 1 Mile ESE
J69	CAPFAS000001453	1/2 - 1 Mile ESE
J70	CALLNL000001218	1/2 - 1 Mile ESE
J71	CALLNL000000284	1/2 - 1 Mile ESE
72	CADWR0000012837	1/2 - 1 Mile SSW
K73	CAEDF0000069083	1/2 - 1 Mile NNW
J75	CALLNL000000038	1/2 - 1 Mile ESE
J76	CAPFAS000001569	1/2 - 1 Mile ESE
J77	CADDW0000005641	1/2 - 1 Mile ESE
J78	CAUSGSN00010880	1/2 - 1 Mile ESE
K80	CAEDF0000069455	1/2 - 1 Mile NNW
K81	CAEDF0000138293	1/2 - 1 Mile NNW
J82	CAPFAS000000921	1/2 - 1 Mile ESE

GEOCHECK® - PHYSICAL SETTING SOURCE SUMMARY

STATE DATABASE WELL INFORMATION

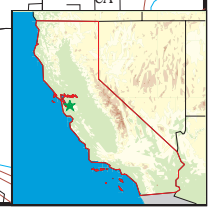
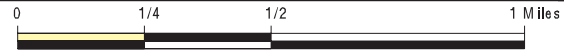
MAP ID	WELL ID	LOCATION FROM TP
J83	CADDW0000003692	1/2 - 1 Mile ESE
K84	CAEDF0000085466	1/2 - 1 Mile NNW
J85	CALLNL000000884	1/2 - 1 Mile ESE
J86	CALLNL000000352	1/2 - 1 Mile ESE
J87	CAPFAS000001393	1/2 - 1 Mile ESE
J88	CADDW0000015534	1/2 - 1 Mile ESE
K89	CAEDF0000102363	1/2 - 1 Mile NNW
J90	CADDW0000015768	1/2 - 1 Mile ESE
K92	CAEDF0000139493	1/2 - 1 Mile NNW
J93	CAPFAS000000993	1/2 - 1 Mile ESE
J94	CADDW0000012204	1/2 - 1 Mile ESE
K96	CAEDF0000048370	1/2 - 1 Mile NNW
J97	CALLNL000000240	1/2 - 1 Mile ESE
J98	CALLNL000001066	1/2 - 1 Mile ESE
J99	CAPFAS000001409	1/2 - 1 Mile ESE
J100	CADDW0000012575	1/2 - 1 Mile ESE
J101	CADDW0000008527	1/2 - 1 Mile ESE
J102	CAPFAS000001577	1/2 - 1 Mile ESE
M103	7744	1/2 - 1 Mile ENE
M104	7743	1/2 - 1 Mile ENE
L105	CAPFAS000000754	1/2 - 1 Mile ESE
L106	CADDW0000010655	1/2 - 1 Mile ESE
L107	CALLNL000000366	1/2 - 1 Mile ESE
N108	CADWR8000033895	1/2 - 1 Mile SW
N109	CADWR8000033896	1/2 - 1 Mile SW
N110	CADWR8000033892	1/2 - 1 Mile SW
N111	CADWR8000033893	1/2 - 1 Mile SW
N112	CADWR8000033894	1/2 - 1 Mile SW
O118	CADDW0000005821	1/2 - 1 Mile South
O119	7780	1/2 - 1 Mile South

PHYSICAL SETTING SOURCE MAP - 6334356.2s



- County Boundary
- Major Roads
- Contour Lines
- Earthquake Fault Lines
- Airports
- Earthquake epicenter, Richter 5 or greater
- Water Wells
- Public Water Supply Wells
- Cluster of Multiple Icons

- Groundwater Flow Direction
- Indeterminate Groundwater Flow at Location
- Groundwater Flow Varies at Location
- Closest Hydrogeological Data
- Oil, gas or related wells



SITE NAME: Bascom Avenue Medical Office
 ADDRESS: 200 North Bascom Avenue
 San Jose CA 95126
 LAT/LONG: 37.327176 / 121.931595

CLIENT: Ninyo & Moore
 CONTACT: Luke Swickard
 INQUIRY #: 6334356.2s
 DATE: January 19, 2021 1:12 pm

GEOCHECK® - PHYSICAL SETTING SOURCE MAP FINDINGS

Map ID	Direction	Distance	Elevation	Database	EDR ID Number
A1	SW	0 - 1/8 Mile	Higher	CA WELLS	CADWR0000016507
		Click here for full text details			
A2	SW	0 - 1/8 Mile	Higher	CA WELLS	CADWR0000037487
		Click here for full text details			
A3	SW	0 - 1/8 Mile	Higher	CA WELLS	CADWR0000031668
		Click here for full text details			
4	NW	0 - 1/8 Mile	Lower	CA WELLS	CAEDF0000046429
		Click here for full text details			
B5	South	1/8 - 1/4 Mile	Higher	CA WELLS	7742
		Click here for full text details			
B6	SSE	1/8 - 1/4 Mile	Higher	CA WELLS	CADDW0000007291
		Click here for full text details			
B7	South	1/8 - 1/4 Mile	Higher	CA WELLS	CALLNL000000634
		Click here for full text details			
B8	South	1/8 - 1/4 Mile	Higher	FED USGS	USGS40000182201
		Click here for full text details			

GEOCHECK® - PHYSICAL SETTING SOURCE MAP FINDINGS

Map ID Direction Distance Elevation		Database	EDR ID Number
C9 South 1/8 - 1/4 Mile Higher	Click here for full text details	FED USGS	USGS40000182195
C10 South 1/8 - 1/4 Mile Higher	Click here for full text details	CA WELLS	CADDW0000009765
C11 South 1/8 - 1/4 Mile Higher	Click here for full text details	CA WELLS	CADDW0000006498
C12 South 1/8 - 1/4 Mile Higher	Click here for full text details	CA WELLS	CAPFAS000001451
C13 South 1/8 - 1/4 Mile Higher	Click here for full text details	CA WELLS	CAPFAS000001027
C14 South 1/8 - 1/4 Mile Higher	Click here for full text details	CA WELLS	CADDW0000001140
C15 South 1/8 - 1/4 Mile Higher	Click here for full text details	CA WELLS	CAPFAS000001448
C16 South 1/8 - 1/4 Mile Higher	Click here for full text details	CA WELLS	CALLNL000000844
C17 South 1/8 - 1/4 Mile Higher	Click here for full text details	FED USGS	USGS40000182196

GEOCHECK® - PHYSICAL SETTING SOURCE MAP FINDINGS

Map ID Direction Distance Elevation		Database	EDR ID Number
C18 South 1/8 - 1/4 Mile Higher	Click here for full text details	CA WELLS	CADDW0000019136
C19 South 1/8 - 1/4 Mile Higher	Click here for full text details	CA WELLS	CALLNL000000776
C20 South 1/8 - 1/4 Mile Higher	Click here for full text details	CA WELLS	CAUSGSN00007109
D21 WNW 1/4 - 1/2 Mile Higher	Click here for full text details	CA WELLS	CADDW0000018132
D22 WNW 1/4 - 1/2 Mile Higher	Click here for full text details	CA WELLS	CAUSGSN00006596
D23 WNW 1/4 - 1/2 Mile Higher	Click here for full text details	FED USGS	USGS40000182231
D24 WNW 1/4 - 1/2 Mile Higher	Click here for full text details	CA WELLS	CALLNL000001179
E25 NNW 1/4 - 1/2 Mile Lower	Click here for full text details	CA WELLS	CAEDF0000096078
E26 NNW 1/4 - 1/2 Mile Lower	Click here for full text details	CA WELLS	CAEDF0000107574

GEOCHECK® - PHYSICAL SETTING SOURCE MAP FINDINGS

Map ID Direction Distance Elevation		Database	EDR ID Number
D27 WNW 1/4 - 1/2 Mile Higher	Click here for full text details	CA WELLS	7754
E28 NNW 1/4 - 1/2 Mile Lower	Click here for full text details	CA WELLS	CAEDF0000014497
E29 NNW 1/4 - 1/2 Mile Lower	Click here for full text details	CA WELLS	CAEDF0000132208
E30 NNW 1/4 - 1/2 Mile Lower	Click here for full text details	CA WELLS	CAEDF0000121869
E31 NNW 1/4 - 1/2 Mile Lower	Click here for full text details	CA WELLS	CAEDF0000047367
E32 NNW 1/4 - 1/2 Mile Lower	Click here for full text details	CA WELLS	CAEDF0000086322
E33 NNW 1/4 - 1/2 Mile Lower	Click here for full text details	CA WELLS	CAEDF0000020784
E34 NNW 1/4 - 1/2 Mile Lower	Click here for full text details	CA WELLS	CAEDF0000085965
E35 NNW 1/4 - 1/2 Mile Lower	Click here for full text details	CA WELLS	CAEDF0000107309

GEOCHECK® - PHYSICAL SETTING SOURCE MAP FINDINGS

Map ID Direction Distance Elevation		Database	EDR ID Number
E36 NNW 1/4 - 1/2 Mile Lower	Click here for full text details	CA WELLS	CAEDF0000035569
E37 NNW 1/4 - 1/2 Mile Lower	Click here for full text details	CA WELLS	CAEDF0000048371
F38 WNW 1/4 - 1/2 Mile Higher	Click here for full text details	CA WELLS	CAEDF0000047828
F39 WNW 1/4 - 1/2 Mile Higher	Click here for full text details	CA WELLS	CAEDF0000005084
F40 WNW 1/4 - 1/2 Mile Higher	Click here for full text details	CA WELLS	CAEDF0000001309
G41 ESE 1/2 - 1 Mile Higher	Click here for full text details	CA WELLS	CAEDF0000065500
G42 ESE 1/2 - 1 Mile Higher	Click here for full text details	CA WELLS	CAEDF0000112230
G43 ESE 1/2 - 1 Mile Higher	Click here for full text details	CA WELLS	CAEDF0000097774
G44 ESE 1/2 - 1 Mile Higher	Click here for full text details	CA WELLS	CADWR0000016305

GEOCHECK® - PHYSICAL SETTING SOURCE MAP FINDINGS

Map ID Direction Distance Elevation		Database	EDR ID Number
G45 ESE 1/2 - 1 Mile Higher	Click here for full text details	CA WELLS	CADWR0000032313
G46 ESE 1/2 - 1 Mile Higher	Click here for full text details	CA WELLS	CADWR0000029486
G47 SE 1/2 - 1 Mile Higher	Click here for full text details	CA WELLS	CAEDF0000009665
H48 ENE 1/2 - 1 Mile Lower	Click here for full text details	CA WELLS	CAEDF0000106699
H49 ENE 1/2 - 1 Mile Lower	Click here for full text details	CA WELLS	CAEDF0000103989
H50 ENE 1/2 - 1 Mile Lower	Click here for full text details	CA WELLS	CAEDF0000004962
H51 ENE 1/2 - 1 Mile Lower	Click here for full text details	CA WELLS	CAEDF0000104799
H52 ENE 1/2 - 1 Mile Lower	Click here for full text details	CA WELLS	CAEDF0000088966
H53 ENE 1/2 - 1 Mile Lower	Click here for full text details	CA WELLS	CAEDF0000018133

GEOCHECK® - PHYSICAL SETTING SOURCE MAP FINDINGS

Map ID Direction Distance Elevation		Database	EDR ID Number
H54 ENE 1/2 - 1 Mile Lower	Click here for full text details	CA WELLS	CAEDF0000053142
H55 ENE 1/2 - 1 Mile Lower	Click here for full text details	CA WELLS	CAEDF0000088434
H56 ENE 1/2 - 1 Mile Lower	Click here for full text details	CA WELLS	CAEDF0000115706
H57 ENE 1/2 - 1 Mile Lower	Click here for full text details	CA WELLS	CAEDF0000037492
H58 ENE 1/2 - 1 Mile Lower	Click here for full text details	CA WELLS	CAEDF0000002999
H59 ENE 1/2 - 1 Mile Lower	Click here for full text details	CA WELLS	CAEDF0000075498
I60 ESE 1/2 - 1 Mile Higher	Click here for full text details	CA WELLS	CADWR0000010423
I61 ESE 1/2 - 1 Mile Higher	Click here for full text details	CA WELLS	CADWR0000012591
I62 ESE 1/2 - 1 Mile Higher	Click here for full text details	CA WELLS	CADWR0000013629

GEOCHECK® - PHYSICAL SETTING SOURCE MAP FINDINGS

Map ID Direction Distance Elevation		Database	EDR ID Number
I63 ESE 1/2 - 1 Mile Higher	Click here for full text details	CA WELLS	CADWR0000007739
I64 ESE 1/2 - 1 Mile Higher	Click here for full text details	CA WELLS	CADWR0000029435
I65 ESE 1/2 - 1 Mile Higher	Click here for full text details	CA WELLS	CADWR0000026049
66 North 1/2 - 1 Mile Lower	Click here for full text details	CA WELLS	CAEDF0000110027
J67 ESE 1/2 - 1 Mile Higher	Click here for full text details	FED USGS	USGS40000182172
J68 ESE 1/2 - 1 Mile Higher	Click here for full text details	CA WELLS	CADDW0000008344
J69 ESE 1/2 - 1 Mile Higher	Click here for full text details	CA WELLS	CAPFAS000001453
J70 ESE 1/2 - 1 Mile Higher	Click here for full text details	CA WELLS	CALLNL000001218
J71 ESE 1/2 - 1 Mile Higher	Click here for full text details	CA WELLS	CALLNL000000284

GEOCHECK® - PHYSICAL SETTING SOURCE MAP FINDINGS

Map ID Direction Distance Elevation		Database	EDR ID Number
72 SSW 1/2 - 1 Mile Higher	Click here for full text details	CA WELLS	CADWR0000012837
K73 NNW 1/2 - 1 Mile Lower	Click here for full text details	CA WELLS	CAEDF0000069083
J74 ESE 1/2 - 1 Mile Higher	Click here for full text details	FED USGS	USGS40000182167
J75 ESE 1/2 - 1 Mile Higher	Click here for full text details	CA WELLS	CALLNL000000038
J76 ESE 1/2 - 1 Mile Higher	Click here for full text details	CA WELLS	CAPFAS000001569
J77 ESE 1/2 - 1 Mile Higher	Click here for full text details	CA WELLS	CADDW0000005641
J78 ESE 1/2 - 1 Mile Higher	Click here for full text details	CA WELLS	CAUSGSN00010880
J79 ESE 1/2 - 1 Mile Higher	Click here for full text details	FED USGS	USGS40000182174
K80 NNW 1/2 - 1 Mile Lower	Click here for full text details	CA WELLS	CAEDF0000069455

GEOCHECK® - PHYSICAL SETTING SOURCE MAP FINDINGS

Map ID Direction Distance Elevation		Database	EDR ID Number
K81 NNW 1/2 - 1 Mile Lower	Click here for full text details	CA WELLS	CAEDF0000138293
J82 ESE 1/2 - 1 Mile Higher	Click here for full text details	CA WELLS	CAPFAS000000921
J83 ESE 1/2 - 1 Mile Higher	Click here for full text details	CA WELLS	CADDW0000003692
K84 NNW 1/2 - 1 Mile Lower	Click here for full text details	CA WELLS	CAEDF0000085466
J85 ESE 1/2 - 1 Mile Higher	Click here for full text details	CA WELLS	CALLNL000000884
J86 ESE 1/2 - 1 Mile Higher	Click here for full text details	CA WELLS	CALLNL000000352
J87 ESE 1/2 - 1 Mile Higher	Click here for full text details	CA WELLS	CAPFAS000001393
J88 ESE 1/2 - 1 Mile Higher	Click here for full text details	CA WELLS	CADDW0000015534
K89 NNW 1/2 - 1 Mile Lower	Click here for full text details	CA WELLS	CAEDF0000102363

GEOCHECK® - PHYSICAL SETTING SOURCE MAP FINDINGS

Map ID Direction Distance Elevation		Database	EDR ID Number
J90 ESE 1/2 - 1 Mile Higher	Click here for full text details	CA WELLS	CADDW0000015768
L91 ESE 1/2 - 1 Mile Higher	Click here for full text details	FED USGS	USGS40000182177
K92 NNW 1/2 - 1 Mile Lower	Click here for full text details	CA WELLS	CAEDF0000139493
J93 ESE 1/2 - 1 Mile Higher	Click here for full text details	CA WELLS	CAPFAS000000993
J94 ESE 1/2 - 1 Mile Higher	Click here for full text details	CA WELLS	CADDW0000012204
J95 ESE 1/2 - 1 Mile Higher	Click here for full text details	FED USGS	USGS40000182166
K96 NNW 1/2 - 1 Mile Lower	Click here for full text details	CA WELLS	CAEDF0000048370
J97 ESE 1/2 - 1 Mile Higher	Click here for full text details	CA WELLS	CALLNL000000240
J98 ESE 1/2 - 1 Mile Higher	Click here for full text details	CA WELLS	CALLNL000001066

GEOCHECK® - PHYSICAL SETTING SOURCE MAP FINDINGS

Map ID Direction Distance Elevation		Database	EDR ID Number
J99 ESE 1/2 - 1 Mile Higher	Click here for full text details	CA WELLS	CAPFAS000001409
J100 ESE 1/2 - 1 Mile Higher	Click here for full text details	CA WELLS	CADDW0000012575
J101 ESE 1/2 - 1 Mile Higher	Click here for full text details	CA WELLS	CADDW0000008527
J102 ESE 1/2 - 1 Mile Higher	Click here for full text details	CA WELLS	CAPFAS000001577
M103 ENE 1/2 - 1 Mile Lower	Click here for full text details	CA WELLS	7744
M104 ENE 1/2 - 1 Mile Lower	Click here for full text details	CA WELLS	7743
L105 ESE 1/2 - 1 Mile Higher	Click here for full text details	CA WELLS	CAPFAS000000754
L106 ESE 1/2 - 1 Mile Higher	Click here for full text details	CA WELLS	CADDW0000010655
L107 ESE 1/2 - 1 Mile Higher	Click here for full text details	CA WELLS	CALLNL000000366

GEOCHECK® - PHYSICAL SETTING SOURCE MAP FINDINGS

Map ID Direction Distance Elevation		Database	EDR ID Number
N108 SW 1/2 - 1 Mile Higher	Click here for full text details	CA WELLS	CADWR8000033895
N109 SW 1/2 - 1 Mile Higher	Click here for full text details	CA WELLS	CADWR8000033896
N110 SW 1/2 - 1 Mile Higher	Click here for full text details	CA WELLS	CADWR8000033892
N111 SW 1/2 - 1 Mile Higher	Click here for full text details	CA WELLS	CADWR8000033893
N112 SW 1/2 - 1 Mile Higher	Click here for full text details	CA WELLS	CADWR8000033894
N113 SW 1/2 - 1 Mile Higher	Click here for full text details	FED USGS	USGS40000182139
N114 SW 1/2 - 1 Mile Higher	Click here for full text details	FED USGS	USGS40000182138
N115 SW 1/2 - 1 Mile Higher	Click here for full text details	FED USGS	USGS40000182140
N116 SW 1/2 - 1 Mile Higher	Click here for full text details	FED USGS	USGS40000182142

GEOCHECK® - PHYSICAL SETTING SOURCE MAP FINDINGS

Map ID
Direction
Distance
Elevation

Database

EDR ID Number

N117
SW
1/2 - 1 Mile
Higher

[Click here for full text details](#)

FED USGS

USGS40000182141

O118
South
1/2 - 1 Mile
Higher

[Click here for full text details](#)

CA WELLS

CADDW0000005821

O119
South
1/2 - 1 Mile
Higher

[Click here for full text details](#)

CA WELLS

7780

GEOCHECK® - PHYSICAL SETTING SOURCE MAP FINDINGS RADON

AREA RADON INFORMATION

State Database: CA Radon

Radon Test Results

Zipcode	Num Tests	> 4 pCi/L
95126	49	0

Federal EPA Radon Zone for SANTA CLARA County: 2

- Note: Zone 1 indoor average level > 4 pCi/L.
 : Zone 2 indoor average level >= 2 pCi/L and <= 4 pCi/L.
 : Zone 3 indoor average level < 2 pCi/L.

Federal Area Radon Information for SANTA CLARA COUNTY, CA

Number of sites tested: 70

Area	Average Activity	% <4 pCi/L	% 4-20 pCi/L	% >20 pCi/L
Living Area - 1st Floor	1.363 pCi/L	91%	9%	0%
Living Area - 2nd Floor	2.100 pCi/L	100%	0%	0%
Basement	2.300 pCi/L	100%	0%	0%

PHYSICAL SETTING SOURCE RECORDS SEARCHED

TOPOGRAPHIC INFORMATION

USGS 7.5' Digital Elevation Model (DEM)

Source: United States Geologic Survey

EDR acquired the USGS 7.5' Digital Elevation Model in 2002 and updated it in 2006. The 7.5 minute DEM corresponds to the USGS 1:24,000- and 1:25,000-scale topographic quadrangle maps. The DEM provides elevation data with consistent elevation units and projection.

Source: U.S. Geological Survey

HYDROLOGIC INFORMATION

Flood Zone Data: This data was obtained from the Federal Emergency Management Agency (FEMA). It depicts 100-year and 500-year flood zones as defined by FEMA. It includes the National Flood Hazard Layer (NFHL) which incorporates Flood Insurance Rate Map (FIRM) data and Q3 data from FEMA in areas not covered by NFHL.

Source: FEMA

Telephone: 877-336-2627

Date of Government Version: 2003, 2015

NWI: National Wetlands Inventory. This data, available in select counties across the country, was obtained by EDR in 2002, 2005 and 2010 from the U.S. Fish and Wildlife Service.

State Wetlands Data: Wetland Inventory

Source: Department of Fish and Wildlife

Telephone: 916-445-0411

HYDROGEOLOGIC INFORMATION

AQUIFLOW^R Information System

Source: EDR proprietary database of groundwater flow information

EDR has developed the AQUIFLOW Information System (AIS) to provide data on the general direction of groundwater flow at specific points. EDR has reviewed reports submitted to regulatory authorities at select sites and has extracted the date of the report, hydrogeologically determined groundwater flow direction and depth to water table information.

GEOLOGIC INFORMATION

Geologic Age and Rock Stratigraphic Unit

Source: P.G. Schruben, R.E. Arndt and W.J. Bawiec, Geology of the Conterminous U.S. at 1:2,500,000 Scale - A digital representation of the 1974 P.B. King and H.M. Beikman Map, USGS Digital Data Series DDS - 11 (1994).

STATSGO: State Soil Geographic Database

Source: Department of Agriculture, Natural Resources Conservation Service (NRCS)

The U.S. Department of Agriculture's (USDA) Natural Resources Conservation Service (NRCS) leads the national Conservation Soil Survey (NCSS) and is responsible for collecting, storing, maintaining and distributing soil survey information for privately owned lands in the United States. A soil map in a soil survey is a representation of soil patterns in a landscape. Soil maps for STATSGO are compiled by generalizing more detailed (SSURGO) soil survey maps.

SSURGO: Soil Survey Geographic Database

Source: Department of Agriculture, Natural Resources Conservation Service (NRCS)

Telephone: 800-672-5559

SSURGO is the most detailed level of mapping done by the Natural Resources Conservation Service, mapping scales generally range from 1:12,000 to 1:63,360. Field mapping methods using national standards are used to construct the soil maps in the Soil Survey Geographic (SSURGO) database. SSURGO digitizing duplicates the original soil survey maps. This level of mapping is designed for use by landowners, townships and county natural resource planning and management.

PHYSICAL SETTING SOURCE RECORDS SEARCHED

LOCAL / REGIONAL WATER AGENCY RECORDS

FEDERAL WATER WELLS

PWS: Public Water Systems

Source: EPA/Office of Drinking Water

Telephone: 202-564-3750

Public Water System data from the Federal Reporting Data System. A PWS is any water system which provides water to at least 25 people for at least 60 days annually. PWSs provide water from wells, rivers and other sources.

PWS ENF: Public Water Systems Violation and Enforcement Data

Source: EPA/Office of Drinking Water

Telephone: 202-564-3750

Violation and Enforcement data for Public Water Systems from the Safe Drinking Water Information System (SDWIS) after August 1995. Prior to August 1995, the data came from the Federal Reporting Data System (FRDS).

USGS Water Wells: USGS National Water Inventory System (NWIS)

This database contains descriptive information on sites where the USGS collects or has collected data on surface water and/or groundwater. The groundwater data includes information on wells, springs, and other sources of groundwater.

OTHER STATE DATABASE INFORMATION

Groundwater Ambient Monitoring & Assessment Program

State Water Resources Control Board

Telephone: 916-341-5577

The GAMA Program is California's comprehensive groundwater quality monitoring program. GAMA collects data by testing the untreated, raw water in different types of wells for naturally-occurring and man-made chemicals. The GAMA data includes Domestic, Monitoring and Municipal well types from the following sources, Department of Water Resources, Department of Health Services, EDF, Agricultural Lands, Lawrence Livermore National Laboratory, Department of Pesticide Regulation, United States Geological Survey, Groundwater Ambient Monitoring and Assessment Program and Local Groundwater Projects.

Water Well Database

Source: Department of Water Resources

Telephone: 916-651-9648

California Drinking Water Quality Database

Source: Department of Public Health

Telephone: 916-324-2319

The database includes all drinking water compliance and special studies monitoring for the state of California since 1984. It consists of over 3,200,000 individual analyses along with well and water system information.

California Oil and Gas Well Locations

Source: Dept of Conservation, Geologic Energy Management Division

Telephone: 916-323-1779

Oil and Gas well locations in the state.

California Earthquake Fault Lines

Source: California Division of Mines and Geology

The fault lines displayed on EDR's Topographic map are digitized quaternary fault lines prepared in 1975 by the United State Geological Survey. Additional information (also from 1975) regarding activity at specific fault lines comes from California's Preliminary Fault Activity Map prepared by the California Division of Mines and Geology.

RADON

State Database: CA Radon

Source: Department of Public Health

Telephone: 916-210-8558

Radon Database for California

PHYSICAL SETTING SOURCE RECORDS SEARCHED

Area Radon Information

Source: USGS

Telephone: 703-356-4020

The National Radon Database has been developed by the U.S. Environmental Protection Agency (USEPA) and is a compilation of the EPA/State Residential Radon Survey and the National Residential Radon Survey. The study covers the years 1986 - 1992. Where necessary data has been supplemented by information collected at private sources such as universities and research institutions.

EPA Radon Zones

Source: EPA

Telephone: 703-356-4020

Sections 307 & 309 of IRRA directed EPA to list and identify areas of U.S. with the potential for elevated indoor radon levels.

OTHER

Airport Landing Facilities: Private and public use landing facilities

Source: Federal Aviation Administration, 800-457-6656

Epicenters: World earthquake epicenters, Richter 5 or greater

Source: Department of Commerce, National Oceanic and Atmospheric Administration

California Earthquake Fault Lines: The fault lines displayed on EDR's Topographic map are digitized quaternary fault lines, prepared in 1975 by the United State Geological Survey. Additional information (also from 1975) regarding activity at specific fault lines comes from California's Preliminary Fault Activity Map prepared by the California Division of Mines and Geology.

STREET AND ADDRESS INFORMATION

© 2015 TomTom North America, Inc. All rights reserved. This material is proprietary and the subject of copyright protection and other intellectual property rights owned by or licensed to Tele Atlas North America, Inc. The use of this material is subject to the terms of a license agreement. You will be held liable for any unauthorized copying or disclosure of this material.

Appendix D:

SITE DOCUMENTATION AND REGULATORY RECORDS

Luke Swickard

From: Dinsmore, Monica <Monica.Dinsmore@sanjoseca.gov>
Sent: Thursday, January 21, 2021 2:27 PM
To: Luke Swickard
Cc: PublicRecordsRequest; Nguyen, Vy T; Velazquez, Carlos
Subject: Fw: *NEW SUBMISSION* Request Public Records - Due 01/29/2021 - Request #44

Follow Up Flag: FollowUp
Flag Status: Flagged

There are no records for your records request from the Environmental Services Department.

Please let me know if you have any questions.

Monica L. Dinsmore *Communications Division*

Environmental Services Department
408.406-6904 (cell) Office Hours M-F 7:00 a.m. to 4:00 p.m.
sjenvironment.org | [facebook](https://www.facebook.com/sjenvironment) | [instagram](https://www.instagram.com/sjenvironment) | [twitter](https://twitter.com/sjenvironment) | [#keepSJclean](https://twitter.com/keepSJclean)

San José City Hall is closed in response to COVID-19. The Environmental Services Department continues to provide critical services such as wastewater treatment, drinking water distribution, and garbage and recycling collection. If you have questions about City services, please call the City's Customer Contact Center by phone at 3-1-1 (408-535-3500) during regular business hours. For questions about Environmental Services, email sjenvironment@sanjoseca.gov.

From: Douglas, Joann <Joann.Douglas@sanjoseca.gov>
Sent: Thursday, January 21, 2021 1:55 PM
To: Dinsmore, Monica <Monica.Dinsmore@sanjoseca.gov>
Subject: Re: *NEW SUBMISSION* Request Public Records - Due 01/29/2021 - Request #44

no records for this address

Joann Douglas
Staff Specialist | Environmental Services
Watershed Protection | San Jose City Hall
7th Floor | (408) 793-5316

From: Dinsmore, Monica <Monica.Dinsmore@sanjoseca.gov>
Sent: Tuesday, January 19, 2021 11:40 AM
To: Douglas, Joann <Joann.Douglas@sanjoseca.gov>
Cc: PublicRecordsRequest <PublicRecordsRequest@sanjoseca.gov>; Nguyen, Vy T <vy.t.nguyen@sanjoseca.gov>
Subject: Fw: *NEW SUBMISSION* Request Public Records - Due 01/29/2021 - Request #44

Hi Joann:

Do you have any responsive records for the below PRA due on 1/29/21? Thanks!

Monica L. Dinsmore *Communications Division*

Environmental Services Department
408.406-6904 (cell) Office Hours M-F 7:00 a.m. to 4:00 p.m.
sjenvironment.org | [facebook](https://www.facebook.com/sjenvironment) | [instagram](https://www.instagram.com/sjenvironment) | [twitter](https://twitter.com/sjenvironment) | [#keepSJclean](https://www.facebook.com/sjenvironment)

San José City Hall is closed in response to COVID-19. The Environmental Services Department continues to provide critical services such as wastewater treatment, drinking water distribution, and garbage and recycling collection. If you have questions about City services, please call the City's Customer Contact Center by phone at 3-1-1 (408-535-3500) during regular business hours. For questions about Environmental Services, email sjenvironment@sanjoseca.gov.

From: Nguyen, Vy T <vy.t.nguyen@sanjoseca.gov>
Sent: Tuesday, January 19, 2021 11:36 AM
To: PublicRecordsRequest <PublicRecordsRequest@sanjoseca.gov>; Dinsmore, Monica <Monica.Dinsmore@sanjoseca.gov>
Cc: Velazquez, Carlos <carlos.velazquez@sanjoseca.gov>
Subject: FW: *NEW SUBMISSION* Request Public Records - Due 01/29/2021 - Request #44

Hi Jessica – Thanks for forwarding the request to us. We will respond directly. I don't know if it is related to Fire.

Hi Monica – Could you please forward the request below to Joann? This is our request **#44**, and due next **Friday, 01/29?**

Thank you!

Vy Nguyen, *Communications Division*

City of San José | Environmental Services Department
408.975.2552 | vy.t.nguyen@sanjoseca.gov
sjenvironment.org | [facebook](https://www.facebook.com/sjenvironment) | [instagram](https://www.instagram.com/sjenvironment) | [twitter](https://twitter.com/sjenvironment) | [#keepSJclean](https://www.facebook.com/sjenvironment)

San José City Hall is closed in response to COVID-19. The Environmental Services Department continues to provide critical services such as wastewater treatment, drinking water distribution, and garbage and recycling collection. If you have questions about City services, please call the City's Customer Contact Center by phone at 3-1-1 (408-535-3500) during regular business hours. For questions about Environmental Services, email sjenvironment@sanjoseca.gov.

From: PublicRecordsRequest <PublicRecordsRequest@sanjoseca.gov>
Sent: Tuesday, January 19, 2021 11:21 AM
To: Nguyen, Vy T <vy.t.nguyen@sanjoseca.gov>; Velazquez, Carlos <carlos.velazquez@sanjoseca.gov>
Subject: FW: *NEW SUBMISSION* Request Public Records

Hi guys:

Could you please handle directly and let me know if I should tie in Fire?

Thank you,
JESSICA LOWRY, J.D.
Open Government Manager
City of San Jose | City Manager's Office

jessica.lowry@sanjoseca.gov

www.sanjoseca.gov

NOTICE TO RECIPIENT: This communication is intended only for the person to whom it is addressed and may be protected by law. If you receive this in error, any review, use, dissemination, distribution or copying is strictly prohibited. Please notify us immediately of the error and delete this communication and any attachments from your system. Thank you for your cooperation.

From: City of San Jose <webrequests@sanjoseca.gov>

Sent: Monday, January 18, 2021 9:55 AM

To: PublicRecordsRequest <PublicRecordsRequest@sanjoseca.gov>

Subject: *NEW SUBMISSION* Request Public Records

[External Email]

Request Public Records

Submission #: 730451

IP Address: 73.2.34.57

Submission Date: 01/18/2021 9:54

Survey Time: 2 minutes, 15 seconds

You have a new online form submission.

Note: all answers displaying "*****" are marked as sensitive and must be viewed after your login.

About the Right to Access Records: The public's right to access information concerning the conduct of the people's business is a fundamental and necessary right. A record shall not be withheld from disclosure unless it is clearly exempt under applicable laws, or unless the public interest served by not making the record public clearly outweighs the public interest served by disclosure of the record.

An email address is required so that we may respond to your request.

Email

lswickard@ninyoandmoore.com

Full Name

Luke Swickard

Company/Organization/Agency

Ninyo & Moore

Address

1401 Halyard Dr Suite 110
West Sacramento CA 95691

Phone

5302193575

Fax

Records Requested

Resolutions and Ordinances
Agendas and Minutes
Code Violations
Property Information
Other:

Records Requested

I am requesting any and all environmental, hazardous, AST, UST, etc records for the property at 200 North Bascom Avenue San Jose CA.

Requests must be focused and reasonably describe the record(s) being sought. Try to be as clear as possible when requesting records and put date limits on your request. Offer any search clues you can and if you are informed that the records you are requesting do not exist, discuss alternatives with the City staff to whom you are making the request.

Preferred Method of Delivery

Email
Thank you,
City of San Jose

This is an automated message generated by the Vision Content Management System™. Please do not reply directly to this email.

This message is from outside the City email system. Do not open links or attachments from untrusted sources.

Luke Swickard

From: CEPA Public Records <cepascc-ca@public-records-requests.com>
Sent: Friday, January 22, 2021 11:49 AM
To: Luke Swickard
Subject: Your CEPA public records request #21-72 has been closed.

Follow Up Flag: Follow up
Flag Status: Flagged

-- Attach a non-image file and/or reply ABOVE THIS LINE with a message, and it will be sent to staff on this request. --

CEPA Public Records

Hi there

Record request #21-72 has been closed. The closure reason supplied was:

Good afternoon Luke,

Thank you for your recent record request received on 01/18/2021 for the following address in SAN JOSE:

200 North Bascom Avenue

We have no records for this location. However, additional electronic documents may be found on the following websites:

- Local Oversight Program (LOP)
- GEOTracker (GT)
- [Spill Reports Website – California Office of Emergency Services \(Cal OES\)](#):

Please be advised that in some cities, other participating agencies may be responsible for maintaining the type of files you requested. This link may be of assistance in determining who will have the documents you are looking for in the future:

- UNIDOCS – Who regulates what in Santa Clara County

View Request 21-72

<http://cepascc-ca.nextrequest.com/requests/21-72>



POWERED BY NEXTREQUEST

The All in One Records Requests Platform

Questions about your request? Reply to this email or sign in to contact staff at CEPA.

Technical support: See our [help page](#)

Site Name: Bascom Medical Office

Site Address: 200 N. Bascom Av, San Jose CA

Type of Business: Medical Office

Current Owner: Shishu Bedi, Suresh Deopura, Anil Surpur

Dates of Ownership: _____ to _____

Previous Owner: _____

Dates of Ownership: _____ to _____

Type(s) of Business: _____

Date of Original Construction of Site Building(s): _____

BACKGROUND & USE

What is the current use of the property?

<input type="checkbox"/>	Hotel/Motel	<input type="checkbox"/>	Industrial/Storage/Warehouse: Type:
<input type="checkbox"/>	Warehouse (type):	<input type="checkbox"/>	Vacant Land/Farming/Agricultural/Cattle Grazing
<input type="checkbox"/>	Office	<input checked="" type="checkbox"/>	Multi-Family Residential
<input type="checkbox"/>	Retail	<input type="checkbox"/>	Other:

What is the intended future use of the property? Medical Office Bldg.

Site Tenant History

Year(s)	Tenant / Type of Business

Please fill in the following information regarding the site utilities, as appropriate and indicate the date service was originally initiated/installed:

Water Provider: Not in Service

Sewer Provider: _____

Electrical Provider: Not in Service

Natural Gas Provider: Not in Service

Is the property currently used, or previously been used, for an industrial or manufacturing operation, as a gasoline station, a motor repair facility, a commercial printing facility, a dry cleaners, a photo developing laboratory, a junkyard or a landfill, or as a waste treatment, storage, disposal, processing or recycling facility?

Yes Type: _____
 No
 Unknown

Has the facility or the property ever generated, treated, stored, transported or disposed of hazardous waste or hazardous substances other than on an incidental basis? Are waste manifest forms available?

Yes Description: _____
 No
 Unknown

Have any demolition debris, hazardous substances, petroleum products, unidentified waste materials, automotive or industrial batteries, tires, trash or refuse been dumped, buried and/or burned on the property?

Yes Description: _____
 No
 Unknown

TANKS (fuel tanks, oil tanks, etc)

Are there currently, or have there been previously, any underground storage tanks on the property such as gasoline/diesel fuel tanks, waste oil tanks?

Yes No Unknown

If YES, please provide number, size, age of tanks

Tanks _____ Size _____ Contents _____ Age _____
Tanks _____ Size _____ Contents _____ Age _____
Tanks _____ Size _____ Contents _____ Age _____
Tanks _____ Size _____ Contents _____ Age _____

Has there ever been a reported or unreported release or spill (including failed leak tests) from the tank? (If YES, provide details).

Yes No Unknown

Are there currently, or have there been previously, any above ground storage tanks on the property?

Yes No Unknown

If YES, please provide number, size, age of tanks

Tanks _____ Size _____ Contents _____ Age _____
Tanks _____ Size _____ Contents _____ Age _____
Tanks _____ Size _____ Contents _____ Age _____
Tanks _____ Size _____ Contents _____ Age _____

Has there ever been a reported or unreported release or spill (including failed leak tests) from the tank? (If YES, provide details).

Yes No Unknown

Has there ever been a reported or unreported release or spill from the tank? (If YES, provide details).

Yes No Unknown

Details: _____

UTILITIES/DISCHARGES

Is the property served, or has the property been served, by a private water well?

Yes No Unknown

If yes, is groundwater under the property used as a source of drinking water?

Yes No Unknown

Has the water from the well ever been tested? (If YES, please provide test results)

Yes No Unknown

Has the well water been identified as contaminated by any governmental agency?

Yes No Unknown

Are there any groundwater monitoring wells or irrigation wells on the property?

Yes No Unknown

If Yes, how many _____ and when were they installed? _____

Does the property discharge waste water, or storm water into a municipal sanitary sewer system? If Yes, does the facility discharge under an NPDES Permit or Waste Discharge Permit?

Yes No Unknown Permit Number/Agency: _____

Are there any current or previous sumps used for waste-water collection/treatment on the property?

Yes No Unknown

Are there any septic systems, dry wells or leach fields on the property?

Yes No Unknown If Yes, Where?: _____

ENVIRONMENTAL COMPLIANCE

Is there knowledge of environmental liens or governmental notification or involvement relating to past or current use or disposal of hazardous substances?

Yes No Unknown

Is there any environmental litigation, administrative action or cleanup action involving the property related to a release or threatened release of any hazardous substance or petroleum product?

Yes No Unknown

Has the property or related facilities or operations ever been the subject of enforcement actions by governmental authorities resulting in penalties of any kind?

Yes No Unknown

ENVIRONMENTAL CONDITIONS

Has groundwater or soils on the property ever been tested?

Yes No Unknown

If Yes, provide details:

Have any contaminants been identified which exceed standards or guidelines levels?

Yes No Unknown

If Yes, provide details:

BUILDING CONDITIONS

What is/are the age of the structure(s)? 30+ yrs.

Have any major renovations been completed and if so, describe type and when completed:

No

Has an asbestos and/or lead-based paint survey been performed on the site structure(s)?

Yes No Unknown

If Yes, was asbestos containing materials identified?

Yes No

If Yes, was lead-based paint present identified?

Yes No

THIS QUESTIONNAIRE WAS COMPLETED BY

Name (Print) Shishu Bedi

Signature *Shishu Bedi*

Title _____

Address 1528 padres dr, san jose, ca 95125

Phone Number 4085693045

Date 01/25/2021

Please return the completed questionnaire (by email) to Ninyo & Moore at the following:

Bryan A. Fong, Senior Project Geologist
Ninyo & Moore
bfong@ninyoandmoore.com

Appendix E:

HISTORICAL RESEARCH DOCUMENTATION

Bascom Avenue Medical Office

200 North Bascom Avenue

San Jose, CA 95126

Inquiry Number: 6334356.4

January 19, 2021

EDR Historical Topo Map Report

with QuadMatch™



6 Armstrong Road, 4th floor
Shelton, CT 06484
Toll Free: 800.352.0050
www.edrnet.com

EDR Historical Topo Map Report

01/19/21

Site Name:

Bascom Avenue Medical Office
200 North Bascom Avenue
San Jose, CA 95126
EDR Inquiry # 6334356.4

Client Name:

Ninyo & Moore
1401 Halyard Drive, Suite 110
West Sacramento, CA 95691
Contact: Luke Swickard



EDR Topographic Map Library has been searched by EDR and maps covering the target property location as provided by Ninyo & Moore were identified for the years listed below. EDR's Historical Topo Map Report is designed to assist professionals in evaluating potential liability on a target property resulting from past activities. EDR's Historical Topo Map Report includes a search of a collection of public and private color historical topographic maps, dating back to the late 1800s.

Search Results:

Coordinates:

P.O.# NA
Project: NA

Latitude: 37.327176 37° 19' 38" North
Longitude: -121.931595 -121° 55' 54" West
UTM Zone: Zone 10 North
UTM X Meters: 594655.08
UTM Y Meters: 4131703.24
Elevation: 115.00' above sea level

Maps Provided:

2012 1889
1980
1973
1968
1961
1953
1899
1897

Disclaimer - Copyright and Trademark Notice

This Report contains certain information obtained from a variety of public and other sources reasonably available to Environmental Data Resources, Inc. It cannot be concluded from this Report that coverage information for the target and surrounding properties does not exist from other sources. NO WARRANTY EXPRESSED OR IMPLIED, IS MADE WHATSOEVER IN CONNECTION WITH THIS REPORT. ENVIRONMENTAL DATA RESOURCES, INC. SPECIFICALLY DISCLAIMS THE MAKING OF ANY SUCH WARRANTIES, INCLUDING WITHOUT LIMITATION, MERCHANTABILITY OR FITNESS FOR A PARTICULAR USE OR PURPOSE. ALL RISK IS ASSUMED BY THE USER. IN NO EVENT SHALL ENVIRONMENTAL DATA RESOURCES, INC. BE LIABLE TO ANYONE, WHETHER ARISING OUT OF ERRORS OR OMISSIONS, NEGLIGENCE, ACCIDENT OR ANY OTHER CAUSE, FOR ANY LOSS OF DAMAGE, INCLUDING, WITHOUT LIMITATION, SPECIAL, INCIDENTAL, CONSEQUENTIAL, OR EXEMPLARY DAMAGES. ANY LIABILITY ON THE PART OF ENVIRONMENTAL DATA RESOURCES, INC. IS STRICTLY LIMITED TO A REFUND OF THE AMOUNT PAID FOR THIS REPORT. Purchaser accepts this Report "AS IS". Any analyses, estimates, ratings, environmental risk levels or risk codes provided in this Report are provided for illustrative purposes only, and are not intended to provide, nor should they be interpreted as providing any facts regarding, or prediction or forecast of, any environmental risk for any property. Only a Phase I Environmental Site Assessment performed by an environmental professional can provide information regarding the environmental risk for any property. Additionally, the information provided in this Report is not to be construed as legal advice.

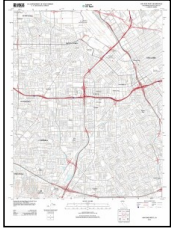
Copyright 2021 by Environmental Data Resources, Inc. All rights reserved. Reproduction in any media or format, in whole or in part, of any report or map of Environmental Data Resources, Inc., or its affiliates, is prohibited without prior written permission.

EDR and its logos (including Sanborn and Sanborn Map) are trademarks of Environmental Data Resources, Inc. or its affiliates. All other trademarks used herein are the property of their respective owners.

Topo Sheet Key

This EDR Topo Map Report is based upon the following USGS topographic map sheets.

2012 Source Sheets



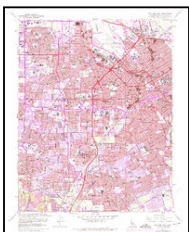
San Jose West
2012
7.5-minute, 24000

1980 Source Sheets



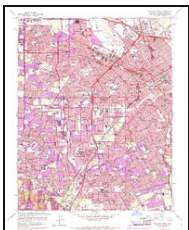
San Jose West
1980
7.5-minute, 24000
Aerial Photo Revised 1979

1973 Source Sheets



San Jose West
1973
7.5-minute, 24000
Aerial Photo Revised 1973

1968 Source Sheets

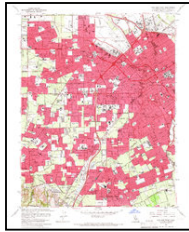


San Jose West
1968
7.5-minute, 24000
Aerial Photo Revised 1968

Topo Sheet Key

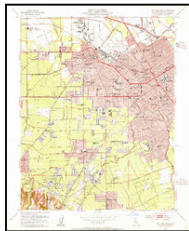
This EDR Topo Map Report is based upon the following USGS topographic map sheets.

1961 Source Sheets



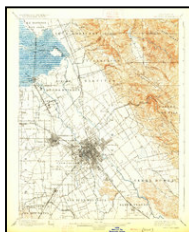
San Jose West
1961
7.5-minute, 24000
Aerial Photo Revised 1960

1953 Source Sheets



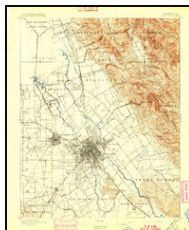
San Jose West
1953
7.5-minute, 24000
Aerial Photo Revised 1948

1899 Source Sheets



San Jose
1899
15-minute, 62500

1897 Source Sheets



San Jose
1897
15-minute, 62500

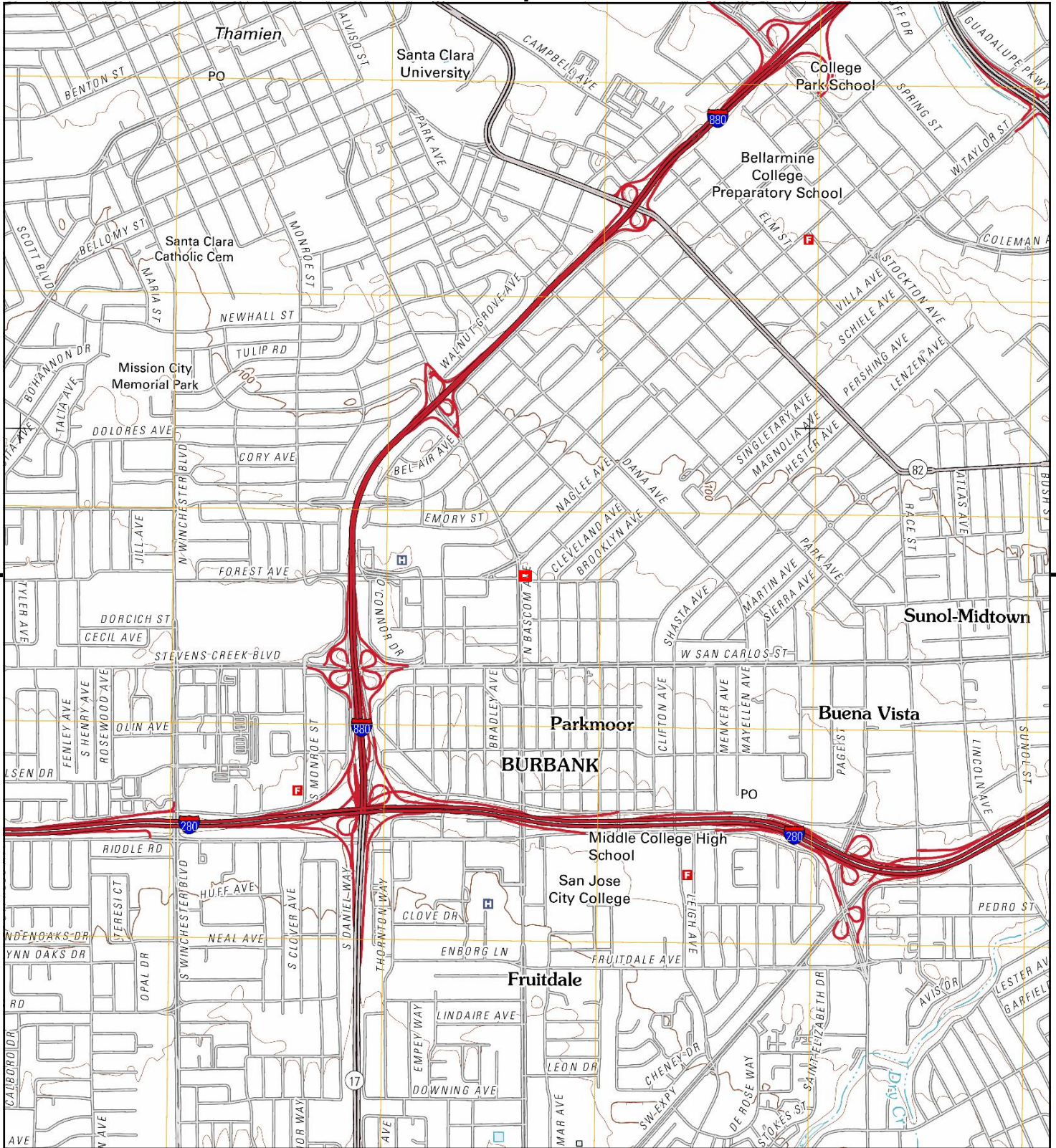
Topo Sheet Key

This EDR Topo Map Report is based upon the following USGS topographic map sheets.

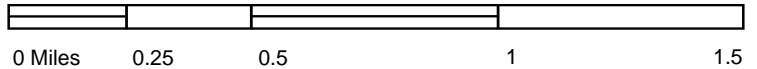
1889 Source Sheets



San Jose
1889
15-minute, 62500



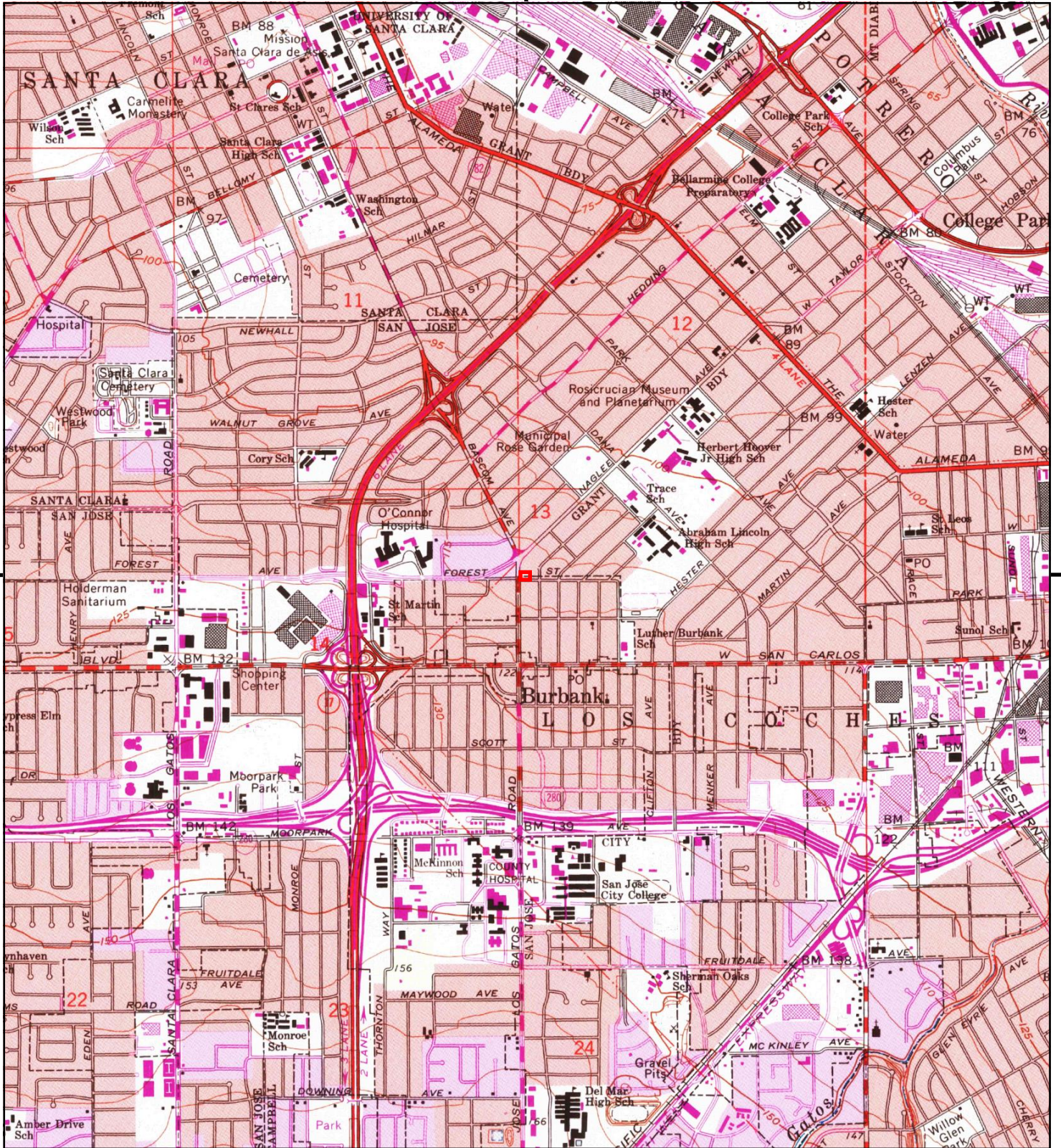
This report includes information from the following map sheet(s).



TP, San Jose West, 2012, 7.5-minute

SITE NAME: Bascom Avenue Medical Office
ADDRESS: 200 North Bascom Avenue
 San Jose, CA 95126
CLIENT: Ninyo & Moore





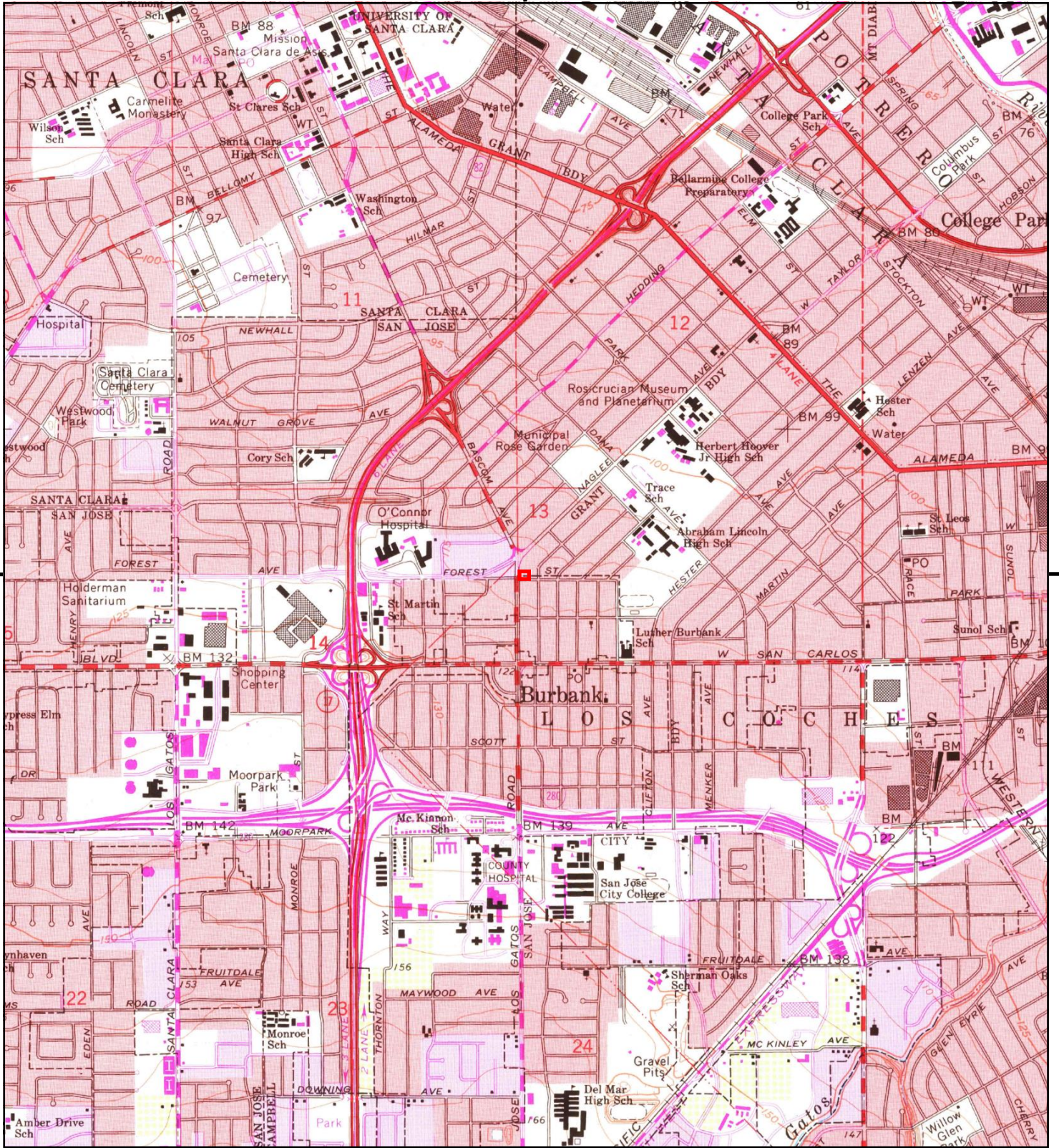
This report includes information from the following map sheet(s).



TP, San Jose West, 1980, 7.5-minute

SITE NAME: Bascom Avenue Medical Office
 ADDRESS: 200 North Bascom Avenue
 San Jose, CA 95126
 CLIENT: Ninyo & Moore





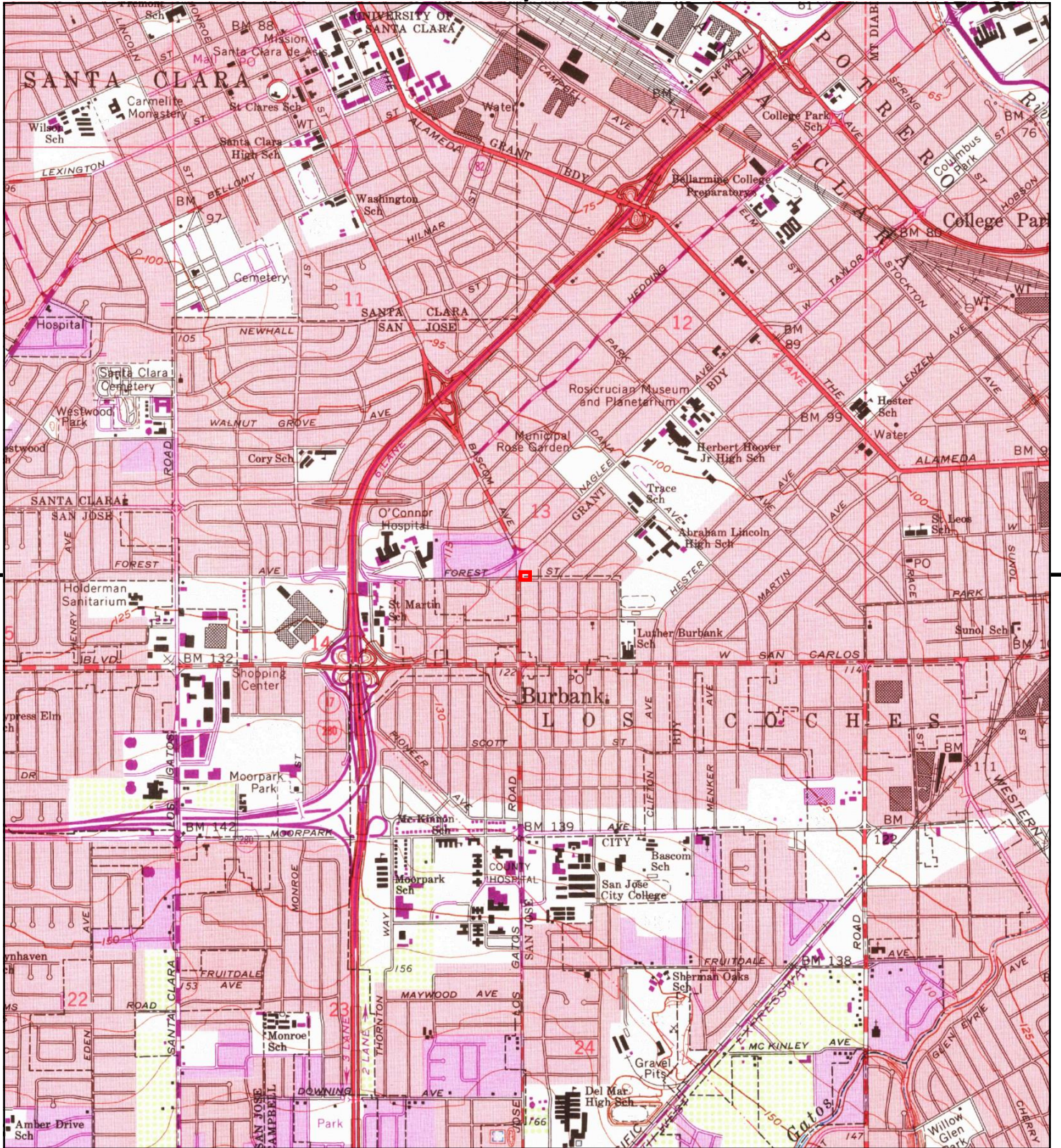
This report includes information from the following map sheet(s).



TP, San Jose West, 1973, 7.5-minute

SITE NAME: Bascom Avenue Medical Office
ADDRESS: 200 North Bascom Avenue
 San Jose, CA 95126
CLIENT: Ninyo & Moore





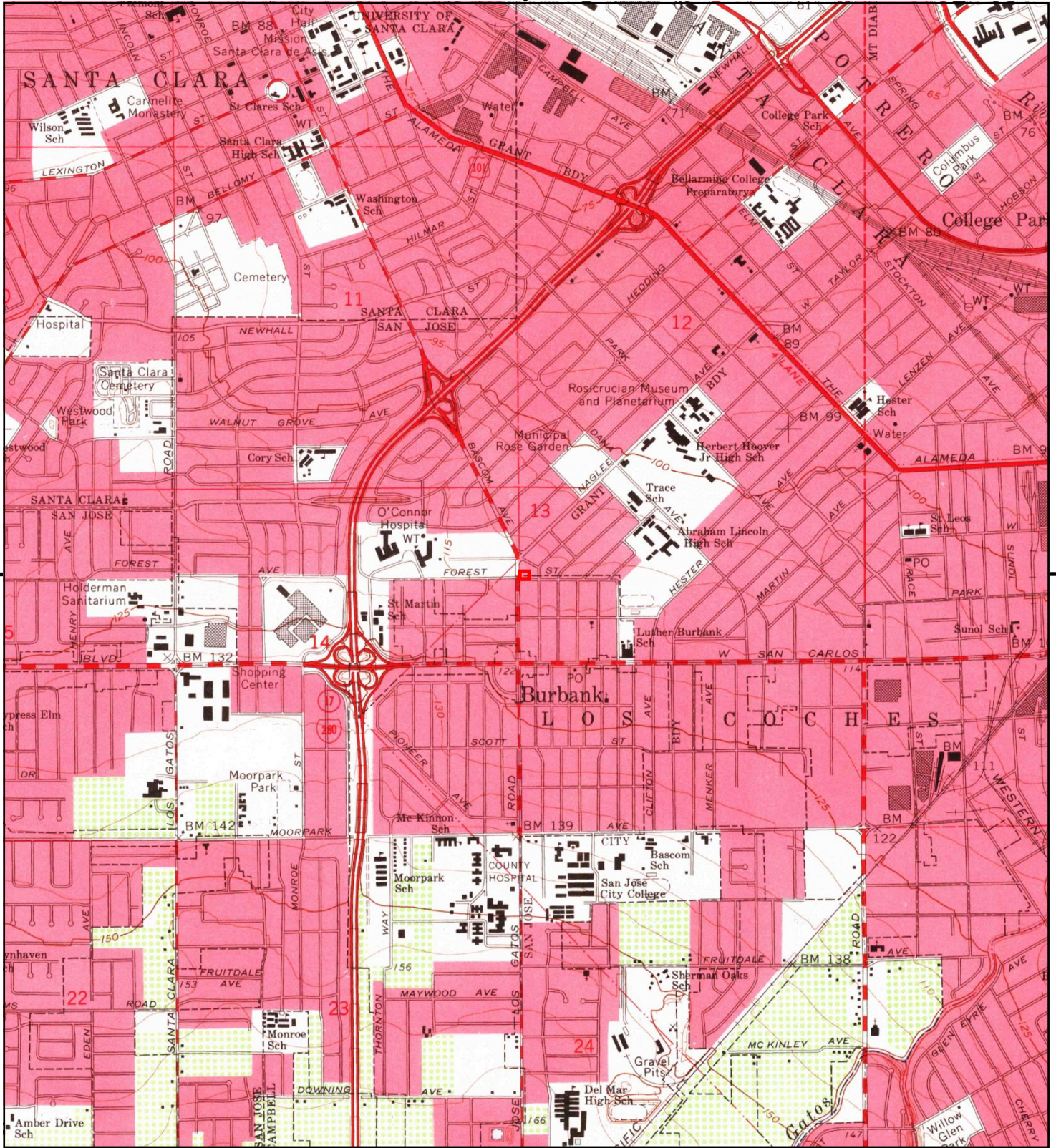
This report includes information from the following map sheet(s).



TP, San Jose West, 1968, 7.5-minute

SITE NAME: Bascom Avenue Medical Office
ADDRESS: 200 North Bascom Avenue
 San Jose, CA 95126
CLIENT: Ninyo & Moore





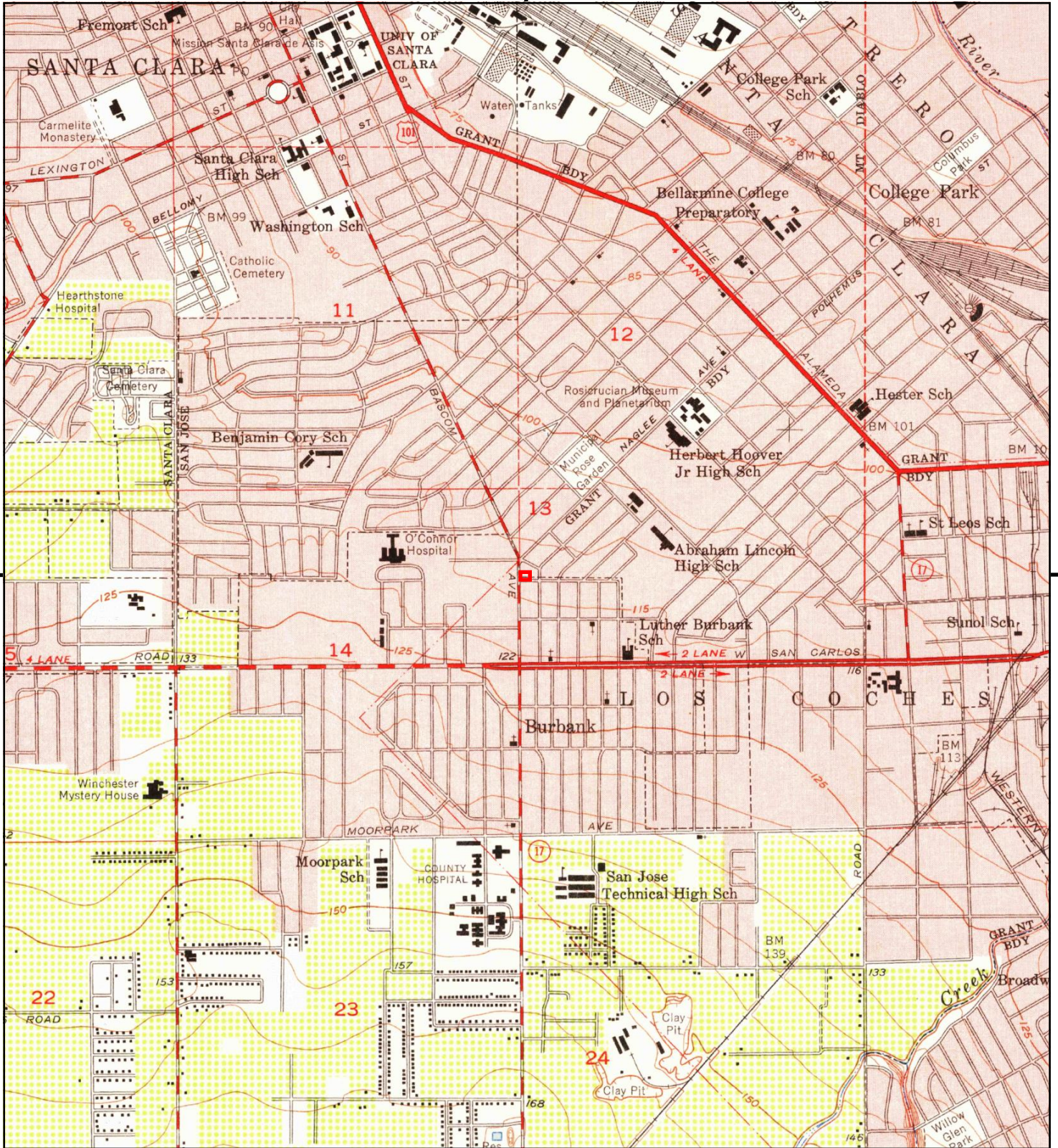
This report includes information from the following map sheet(s).



TP, San Jose West, 1961, 7.5-minute

SITE NAME: Bascom Avenue Medical Office
ADDRESS: 200 North Bascom Avenue
 San Jose, CA 95126
CLIENT: Ninyo & Moore





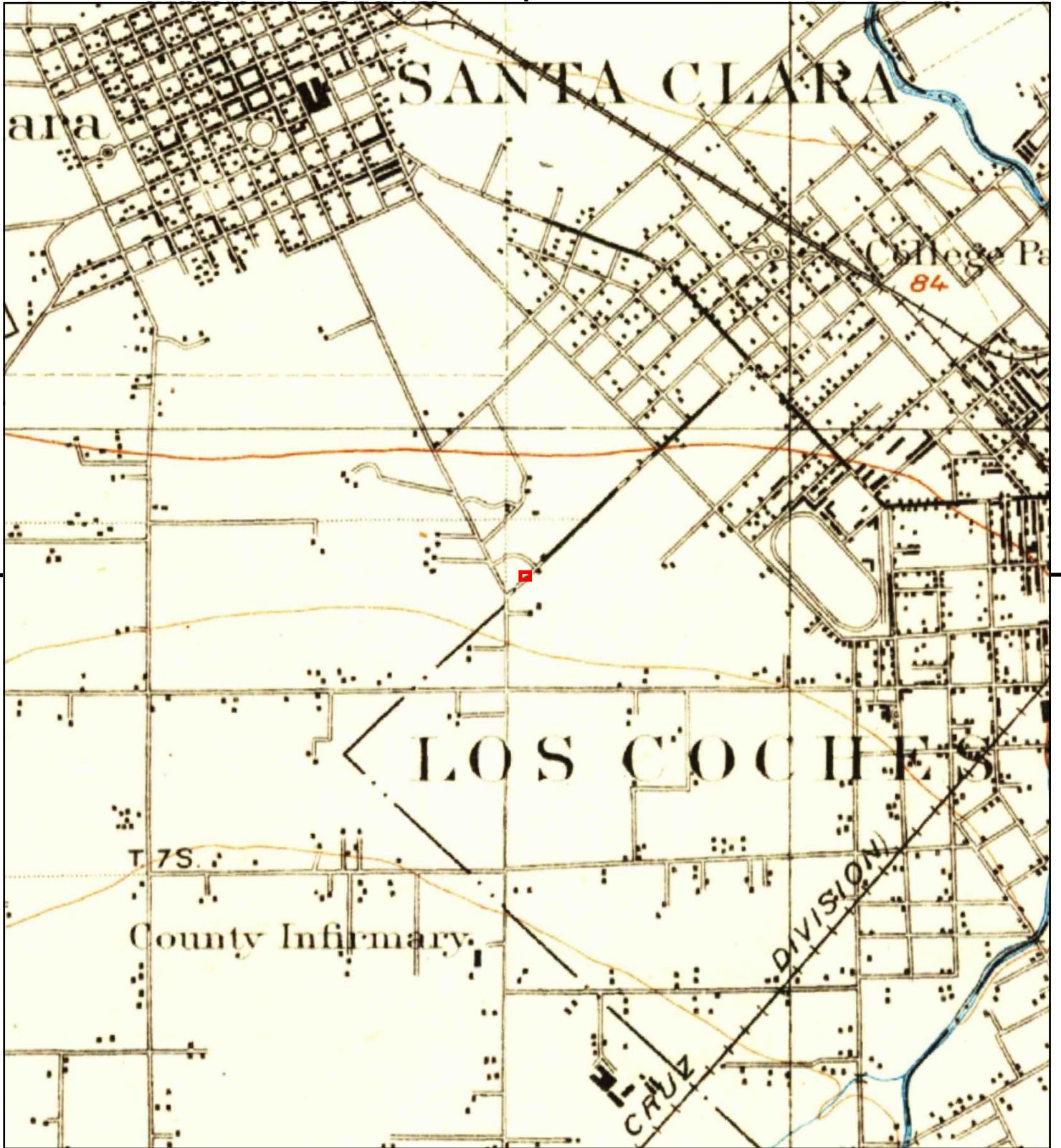
This report includes information from the following map sheet(s).



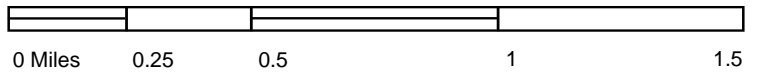
TP, San Jose West, 1953, 7.5-minute

SITE NAME: Bascom Avenue Medical Office
ADDRESS: 200 North Bascom Avenue
 San Jose, CA 95126
CLIENT: Ninyo & Moore





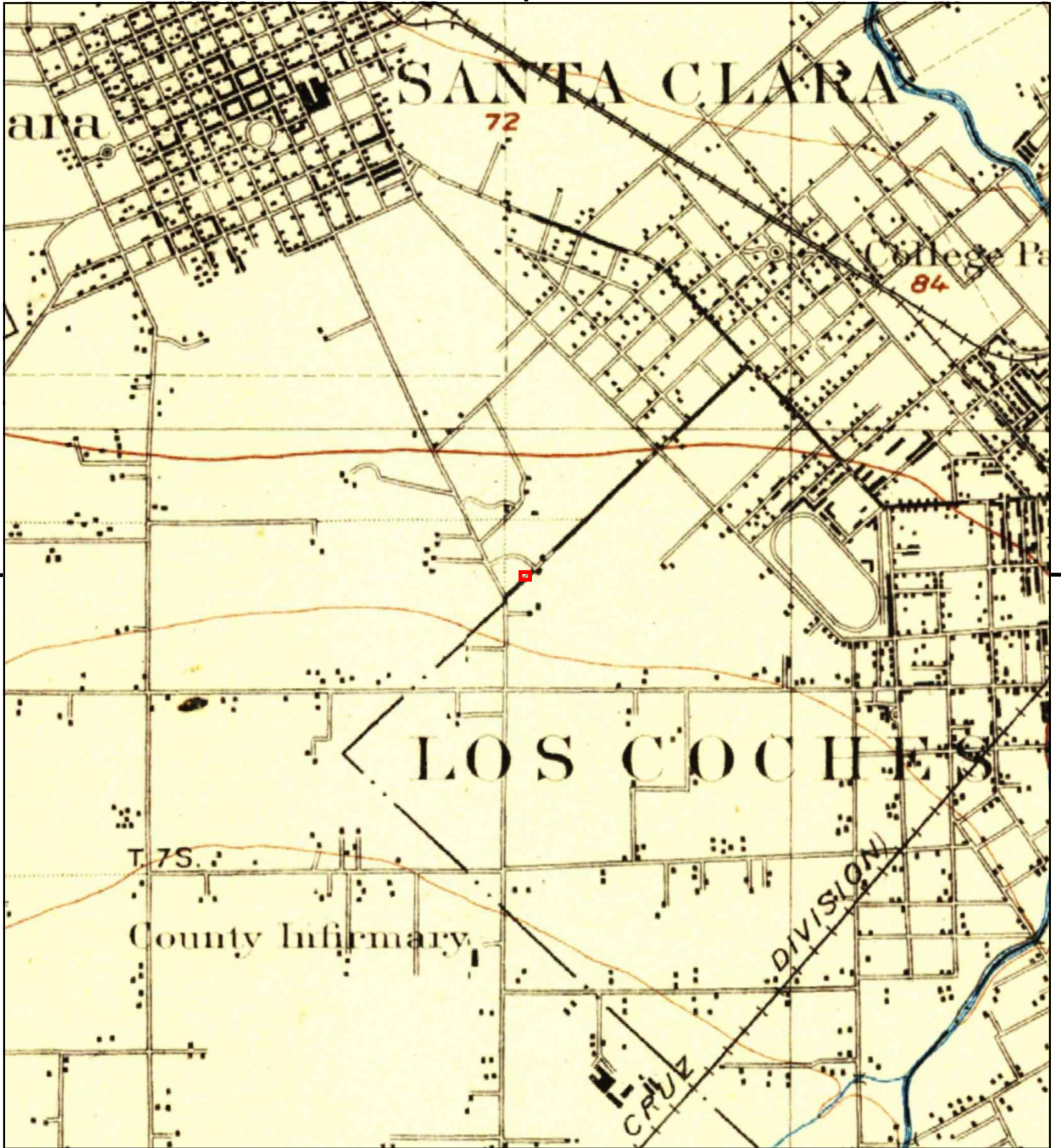
This report includes information from the following map sheet(s).



TP, San Jose, 1899, 15-minute

SITE NAME: Bascom Avenue Medical Office
 ADDRESS: 200 North Bascom Avenue
 San Jose, CA 95126
 CLIENT: Ninyo & Moore





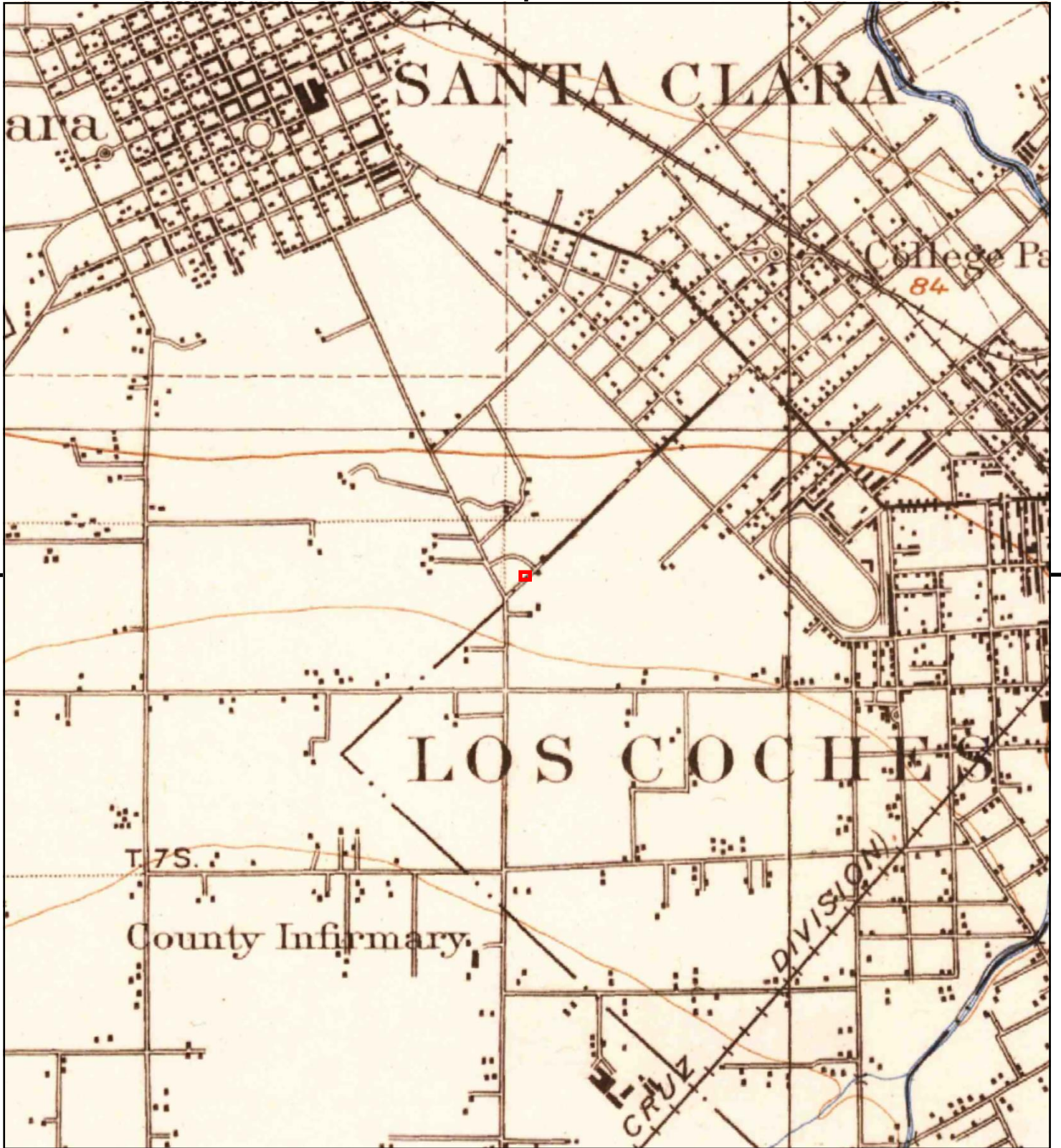
This report includes information from the following map sheet(s).



TP, San Jose, 1897, 15-minute

SITE NAME: Bascom Avenue Medical Office
 ADDRESS: 200 North Bascom Avenue
 San Jose, CA 95126
 CLIENT: Ninyo & Moore





This report includes information from the following map sheet(s).



TP, San Jose, 1889, 15-minute

SITE NAME: Bascom Avenue Medical Office
 ADDRESS: 200 North Bascom Avenue
 San Jose, CA 95126
 CLIENT: Ninyo & Moore





Bascom Avenue Medical Office

200 North Bascom Avenue

San Jose, CA 95126

Inquiry Number: 6334356.8

January 19, 2021

The EDR Aerial Photo Decade Package



6 Armstrong Road, 4th floor
Shelton, CT 06484
Toll Free: 800.352.0050
www.edrnet.com

EDR Aerial Photo Decade Package

01/19/21

Site Name:

Bascom Avenue Medical Office
200 North Bascom Avenue
San Jose, CA 95126
EDR Inquiry # 6334356.8

Client Name:

Ninyo & Moore
1401 Halyard Drive, Suite 110
West Sacramento, CA 95691
Contact: Luke Swickard



Environmental Data Resources, Inc. (EDR) Aerial Photo Decade Package is a screening tool designed to assist environmental professionals in evaluating potential liability on a target property resulting from past activities. EDR's professional researchers provide digitally reproduced historical aerial photographs, and when available, provide one photo per decade.

Search Results:

<u>Year</u>	<u>Scale</u>	<u>Details</u>	<u>Source</u>
2016	1"=500'	Flight Year: 2016	USDA/NAIP
2012	1"=500'	Flight Year: 2012	USDA/NAIP
2009	1"=500'	Flight Year: 2009	USDA/NAIP
2006	1"=500'	Flight Year: 2006	USDA/NAIP
1998	1"=500'	Flight Date: August 27, 1998	USDA
1993	1"=500'	Acquisition Date: June 14, 1993	USGS/DOQQ
1982	1"=500'	Flight Date: July 05, 1982	USDA
1974	1"=500'	Flight Date: June 06, 1974	USGS
1968	1"=500'	Flight Date: June 14, 1968	USGS
1963	1"=500'	Flight Date: June 23, 1963	EDR Proprietary Aerial Viewpoint
1956	1"=500'	Flight Date: June 09, 1956	USDA
1950	1"=500'	Flight Date: April 01, 1950	USDA
1948	1"=500'	Flight Date: September 26, 1948	USDA
1939	1"=500'	Flight Date: July 31, 1939	USDA

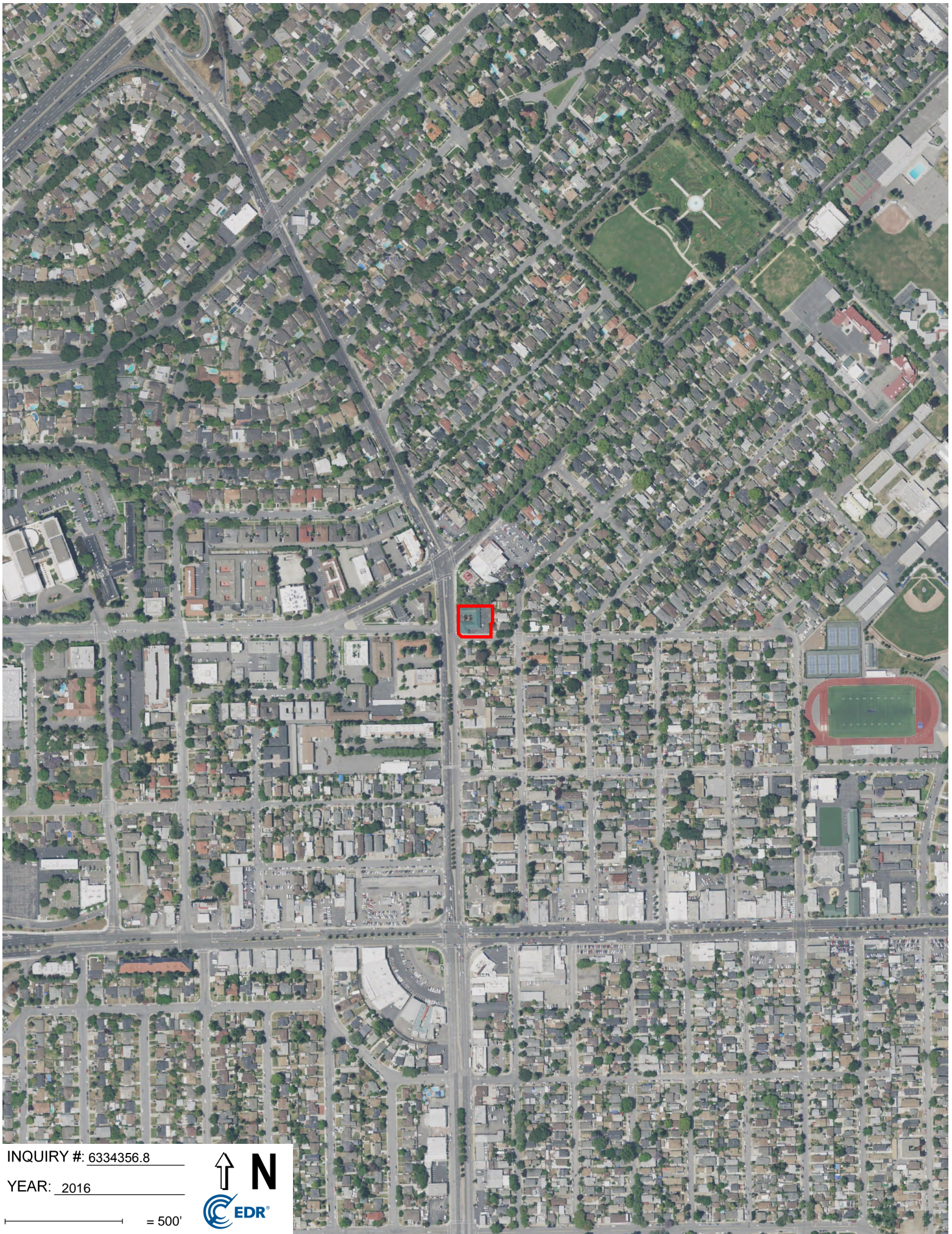
When delivered electronically by EDR, the aerial photo images included with this report are for ONE TIME USE ONLY. Further reproduction of these aerial photo images is prohibited without permission from EDR. For more information contact your EDR Account Executive.

Disclaimer - Copyright and Trademark Notice

This Report contains certain information obtained from a variety of public and other sources reasonably available to Environmental Data Resources, Inc. It cannot be concluded from this Report that coverage information for the target and surrounding properties does not exist from other sources. NO WARRANTY EXPRESSED OR IMPLIED, IS MADE WHATSOEVER IN CONNECTION WITH THIS REPORT. ENVIRONMENTAL DATA RESOURCES, INC. SPECIFICALLY DISCLAIMS THE MAKING OF ANY SUCH WARRANTIES, INCLUDING WITHOUT LIMITATION, MERCHANTABILITY OR FITNESS FOR A PARTICULAR USE OR PURPOSE. ALL RISK IS ASSUMED BY THE USER. IN NO EVENT SHALL ENVIRONMENTAL DATA RESOURCES, INC. BE LIABLE TO ANYONE, WHETHER ARISING OUT OF ERRORS OR OMISSIONS, NEGLIGENCE, ACCIDENT OR ANY OTHER CAUSE, FOR ANY LOSS OF DAMAGE, INCLUDING, WITHOUT LIMITATION, SPECIAL, INCIDENTAL, CONSEQUENTIAL, OR EXEMPLARY DAMAGES. ANY LIABILITY ON THE PART OF ENVIRONMENTAL DATA RESOURCES, INC. IS STRICTLY LIMITED TO A REFUND OF THE AMOUNT PAID FOR THIS REPORT. Purchaser accepts this Report "AS IS". Any analyses, estimates, ratings, environmental risk levels or risk codes provided in this Report are provided for illustrative purposes only, and are not intended to provide, nor should they be interpreted as providing any facts regarding, or prediction or forecast of, any environmental risk for any property. Only a Phase I Environmental Site Assessment performed by an environmental professional can provide information regarding the environmental risk for any property. Additionally, the information provided in this Report is not to be construed as legal advice.

Copyright 2021 by Environmental Data Resources, Inc. All rights reserved. Reproduction in any media or format, in whole or in part, of any report or map of Environmental Data Resources, Inc., or its affiliates, is prohibited without prior written permission.

EDR and its logos (including Sanborn and Sanborn Map) are trademarks of Environmental Data Resources, Inc. or its affiliates. All other trademarks used herein are the property of their respective owners.



INQUIRY #: 6334356.8

YEAR: 2016

— = 500'





INQUIRY #: 6334356.8

YEAR: 2012

— = 500'



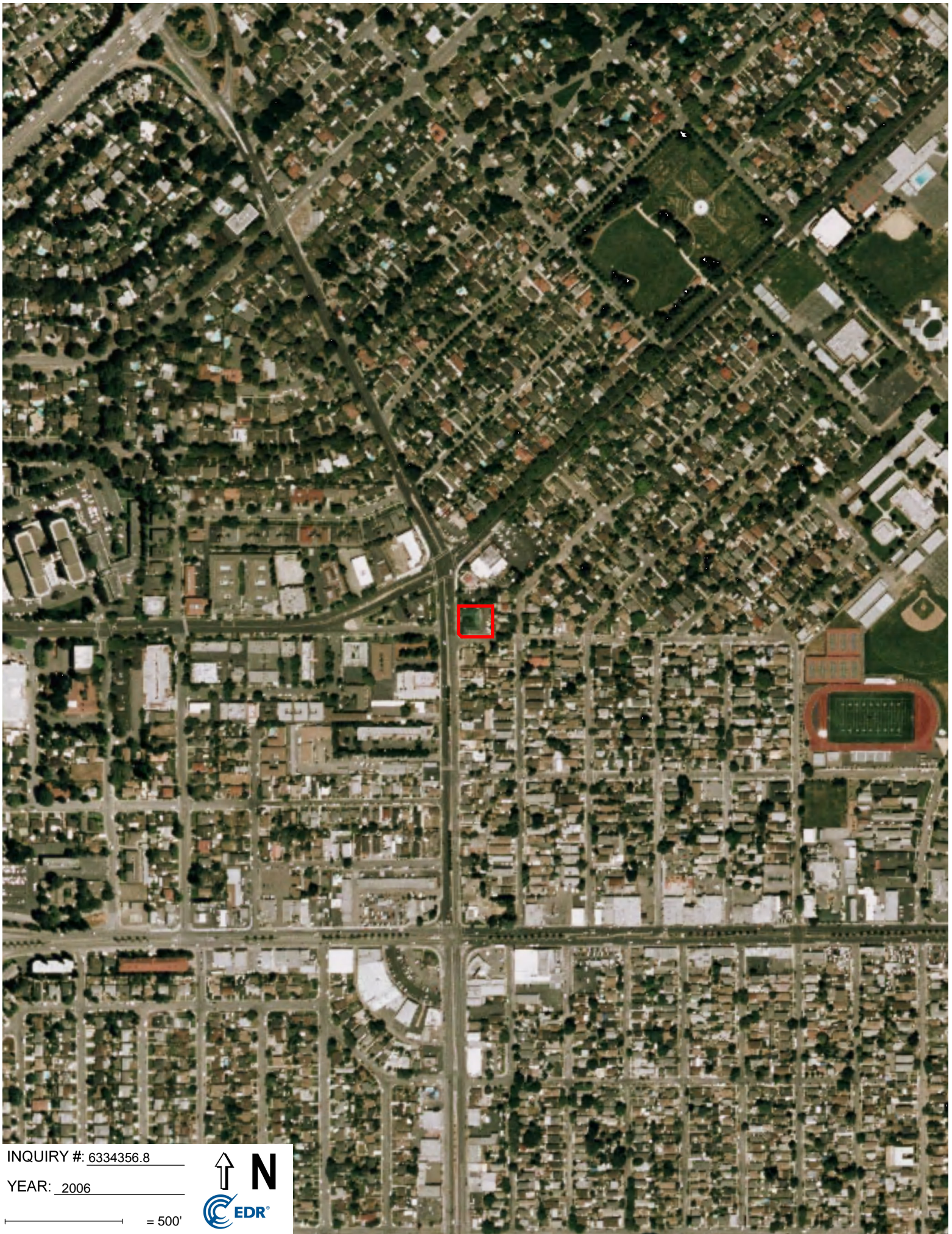


INQUIRY #: 6334356.8

YEAR: 2009

— = 500'





INQUIRY #: 6334356.8

YEAR: 2006

— = 500'






INQUIRY #: 6334356.8

YEAR: 1998

— = 500'





INQUIRY #: 6334356.8

YEAR: 1993

— = 500'





INQUIRY #: 6334356.8

YEAR: 1982

— = 500'





INQUIRY #: 6334356.8

YEAR: 1974

— = 500'





INQUIRY #: 6334356.8

YEAR: 1968

— = 500'





INQUIRY #: 6334356.8

YEAR: 1963

— = 500'





INQUIRY #: 6334356.8

YEAR: 1956

— = 500'





INQUIRY #: 6334356.8

YEAR: 1950

— = 500'





INQUIRY #: 6334356.8

YEAR: 1948

— = 500'





INQUIRY #: 6334356.8

YEAR: 1939

— = 500'





Bascom Avenue Medical Office

200 North Bascom Avenue

San Jose, CA 95126

Inquiry Number: 6334356.3

January 19, 2021

Certified Sanborn® Map Report



6 Armstrong Road, 4th floor
Shelton, CT 06484
Toll Free: 800.352.0050
www.edrnet.com

Certified Sanborn® Map Report

01/19/21

Site Name:

Bascom Avenue Medical Office
200 North Bascom Avenue
San Jose, CA 95126
EDR Inquiry # 6334356.3

Client Name:

Ninyo & Moore
1401 Halyard Drive, Suite 110
West Sacramento, CA 95691
Contact: Luke Swickard



The Sanborn Library has been searched by EDR and maps covering the target property location as provided by Ninyo & Moore were identified for the years listed below. The Sanborn Library is the largest, most complete collection of fire insurance maps. The collection includes maps from Sanborn, Bromley, Perris & Browne, Hopkins, Barlow, and others. Only Environmental Data Resources Inc. (EDR) is authorized to grant rights for commercial reproduction of maps by the Sanborn Library LLC, the copyright holder for the collection. Results can be authenticated by visiting www.edrnet.com/sanborn.

The Sanborn Library is continually enhanced with newly identified map archives. This report accesses all maps in the collection as of the day this report was generated.

Certified Sanborn Results:

Certification # 476D-4DF4-8A1B

PO # NA

Project NA

Maps Provided:

1966
1956
1950
1915



Sanborn® Library search results

Certification #: 476D-4DF4-8A1B

The Sanborn Library includes more than 1.2 million fire insurance maps from Sanborn, Bromley, Perris & Browne, Hopkins, Barlow and others which track historical property usage in approximately 12,000 American cities and towns. Collections searched:

- Library of Congress
- University Publications of America
- EDR Private Collection

The Sanborn Library LLC Since 1866™

Limited Permission To Make Copies

Ninyo & Moore (the client) is permitted to make up to FIVE photocopies of this Sanborn Map transmittal and each fire insurance map accompanying this report solely for the limited use of its customer. No one other than the client is authorized to make copies. Upon request made directly to an EDR Account Executive, the client may be permitted to make a limited number of additional photocopies. This permission is conditioned upon compliance by the client, its customer and their agents with EDR's copyright policy; a copy of which is available upon request.

Disclaimer - Copyright and Trademark Notice

This Report contains certain information obtained from a variety of public and other sources reasonably available to Environmental Data Resources, Inc. It cannot be concluded from this Report that coverage information for the target and surrounding properties does not exist from other sources. NO WARRANTY EXPRESSED OR IMPLIED, IS MADE WHATSOEVER IN CONNECTION WITH THIS REPORT. ENVIRONMENTAL DATA RESOURCES, INC. SPECIFICALLY DISCLAIMS THE MAKING OF ANY SUCH WARRANTIES, INCLUDING WITHOUT LIMITATION, MERCHANTABILITY OR FITNESS FOR A PARTICULAR USE OR PURPOSE. ALL RISK IS ASSUMED BY THE USER. IN NO EVENT SHALL ENVIRONMENTAL DATA RESOURCES, INC. BE LIABLE TO ANYONE, WHETHER ARISING OUT OF ERRORS OR OMISSIONS, NEGLIGENCE, ACCIDENT OR ANY OTHER CAUSE, FOR ANY LOSS OF DAMAGE, INCLUDING, WITHOUT LIMITATION, SPECIAL, INCIDENTAL, CONSEQUENTIAL, OR EXEMPLARY DAMAGES. ANY LIABILITY ON THE PART OF ENVIRONMENTAL DATA RESOURCES, INC. IS STRICTLY LIMITED TO A REFUND OF THE AMOUNT PAID FOR THIS REPORT. Purchaser accepts this Report "AS IS". Any analyses, estimates, ratings, environmental risk levels or risk codes provided in this Report are provided for illustrative purposes only, and are not intended to provide, nor should they be interpreted as providing any facts regarding, or prediction or forecast of, any environmental risk for any property. Only a Phase I Environmental Site Assessment performed by an environmental professional can provide information regarding the environmental risk for any property. Additionally, the information provided in this Report is not to be construed as legal advice. Copyright 2021 by Environmental Data Resources, Inc. All rights reserved. Reproduction in any media or format, in whole or in part, of any report or map of Environmental Data Resources, Inc., or its affiliates, is prohibited without prior written permission.

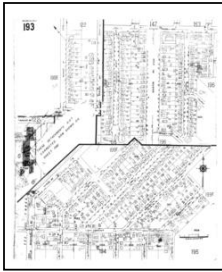
EDR and its logos (including Sanborn and Sanborn Map) are trademarks of Environmental Data Resources, Inc. or its affiliates. All other trademarks used herein are the property of their respective owners.

Sanborn Sheet Key

This Certified Sanborn Map Report is based upon the following Sanborn Fire Insurance map sheets.




1966 Source Sheets



Volume 2, Sheet 193
1966



Volume 2, Sheet 194
1966




Volume 2, Sheet 194
1966

1956 Source Sheets



Volume 2, Sheet 193
1956



Volume 2, Sheet 194
1956

1950 Source Sheets




Volume 2, Sheet 193
1950




Volume 2, Sheet 194
1950

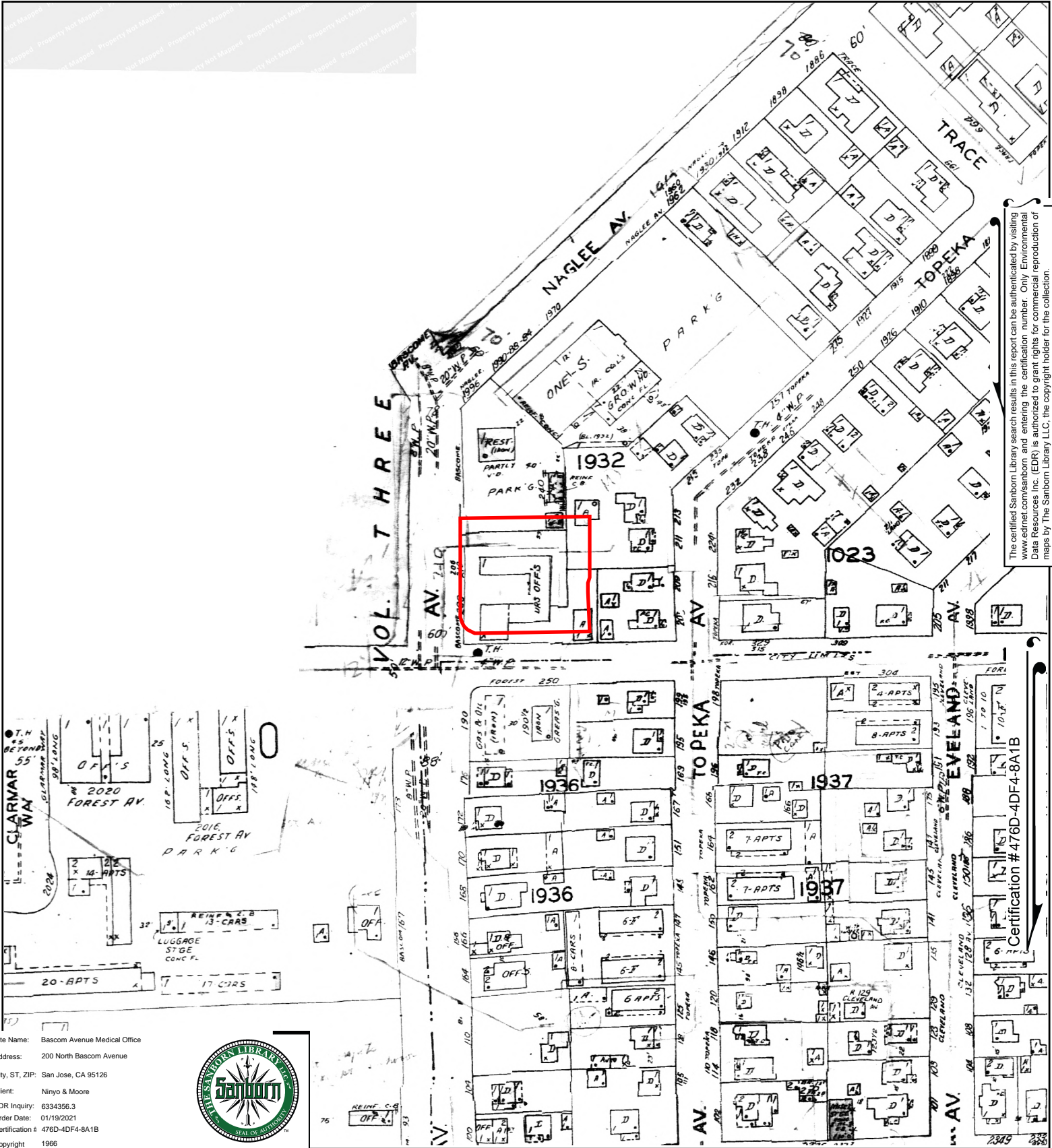
1915 Source Sheets



Volume 2, Sheet 193
1915

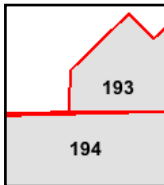
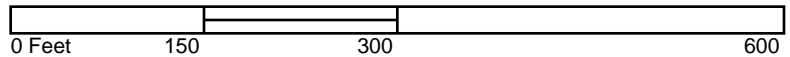


Volume 2, Sheet 194
1915



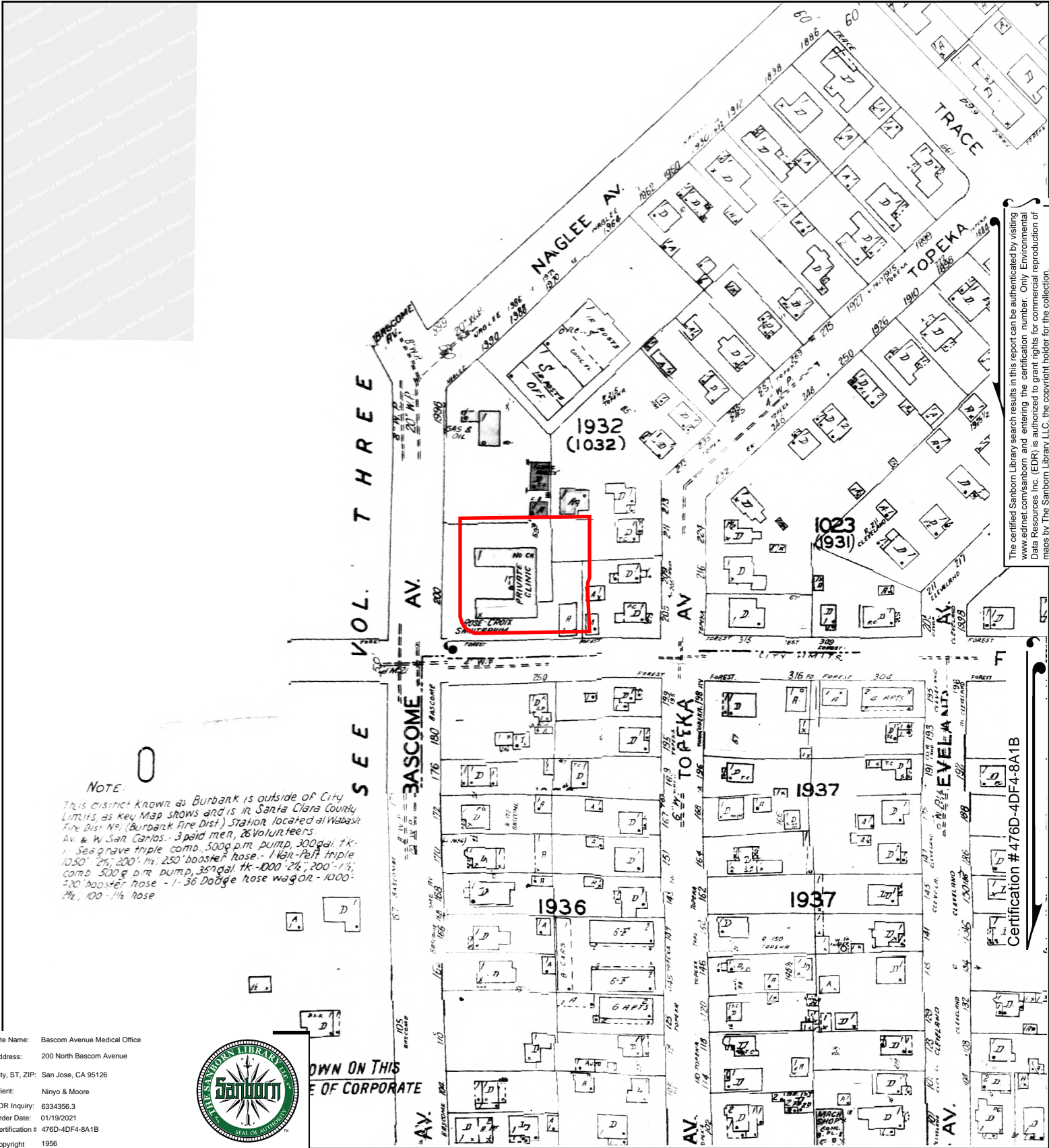
The certified Sanborn Library search results in this report can be authenticated by visiting www.edrnet.com/sanborn and entering the certification number. Only Environmental Data Resources Inc. (EDR) is authorized to grant rights for commercial reproduction of maps by The Sanborn Library LLC, the copyright holder for the collection.

This Certified Sanborn Map combines the following sheets.
 Outlined areas indicate map sheets within the collection.



Volume 2, Sheet 194
 Volume 2, Sheet 194
 Volume 2, Sheet 193





The certified Sanborn Library search results in this report can be authenticated by visiting www.edrnet.com/sanborn and entering the certification number. Only Environmental Data Resources Inc. (EDR) is authorized to grant rights for commercial reproduction of maps by The Sanborn Library LLC, the copyright holder for the collection.

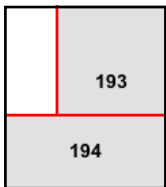
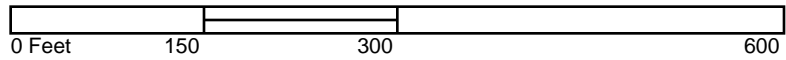
Certification # 476D-4DF4-8A1B

Site Name: Bascome Avenue Medical Office
 Address: 200 North Bascome Avenue
 City, ST, ZIP: San Jose, CA 95126
 Client: Ninyo & Moore
 EDR Inquiry: 6334356.3
 Order Date: 01/19/2021
 Certification # 476D-4DF4-8A1B
 Copyright 1956



DOWN ON THIS
 OF CORPORATE

This Certified Sanborn Map combines the following sheets. Outlined areas indicate map sheets within the collection.



Volume 2, Sheet 194
 Volume 2, Sheet 193

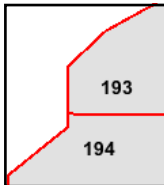
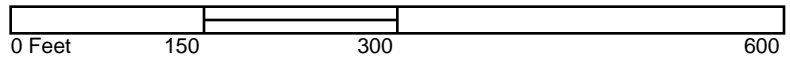




Site Name: Bascom Avenue Medical Office
 Address: 200 North Bascom Avenue
 City, ST, ZIP: San Jose, CA 95126
 Client: Ninyo & Moore
 EDR Inquiry: 6334356.3
 Order Date: 01/19/2021
 Certification # 476D-4DF4-8A1B
 Copyright 1950



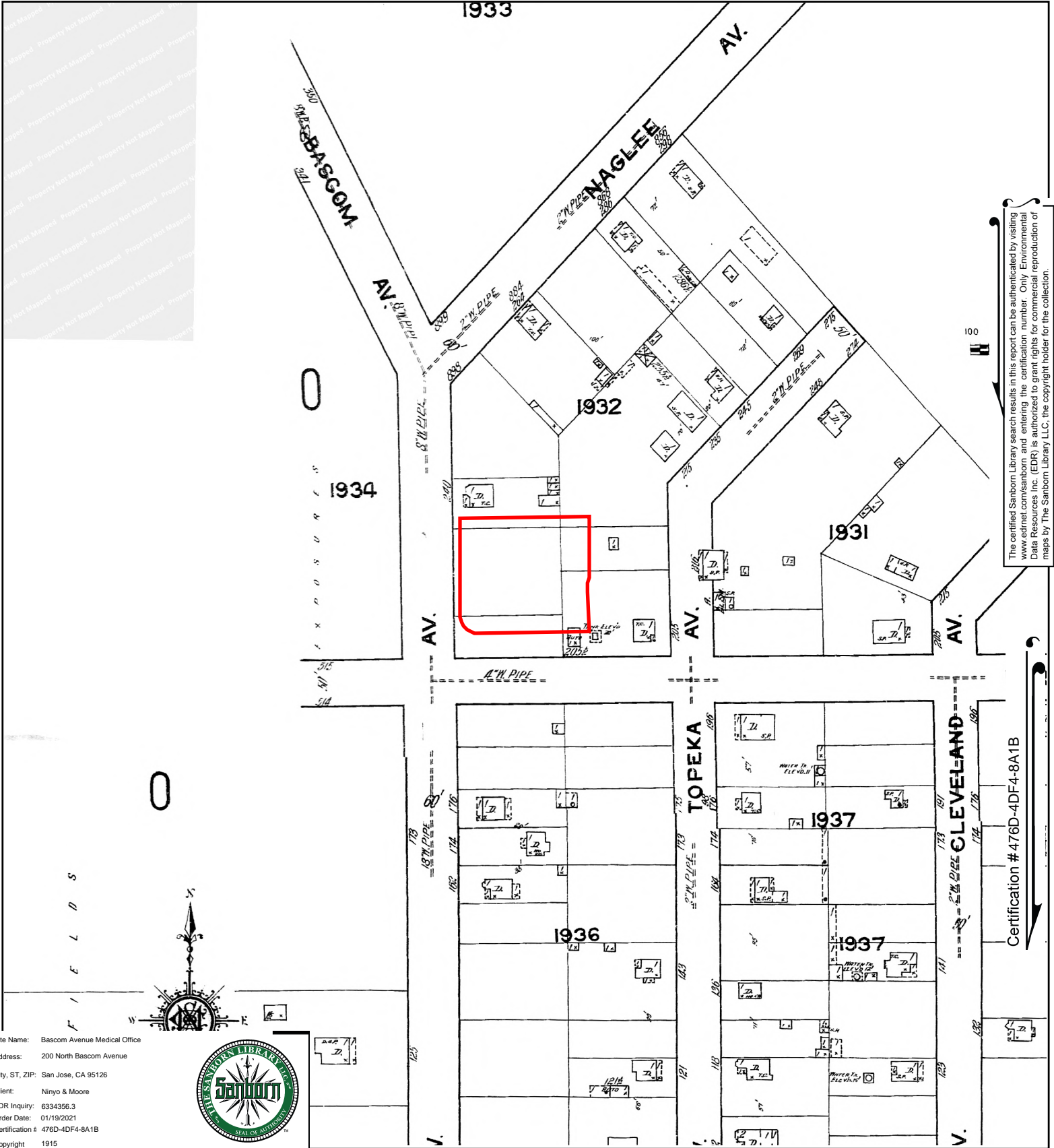
This Certified Sanborn Map combines the following sheets. Outlined areas indicate map sheets within the collection.



Volume 2, Sheet 194
 Volume 2, Sheet 193



The certified Sanborn Library search results in this report can be authenticated by visiting www.edr.com/sanborn and entering the certification number. Only Environmental Data Resources Inc. (EDR) is authorized to grant rights for commercial reproduction of maps by The Sanborn Library LLC, the copyright holder for the collection.



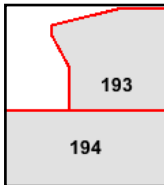
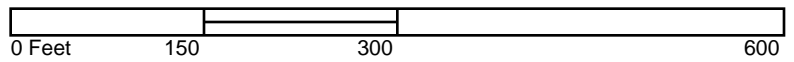
The certified Sanborn Library search results in this report can be authenticated by visiting www.edrnet.com/sanborn and entering the certification number. Only Environmental Data Resources Inc. (EDR) is authorized to grant rights for commercial reproduction of maps by The Sanborn Library LLC, the copyright holder for the collection.

Certification # 476D-4DF4-8A1B

Site Name: Bascom Avenue Medical Office
 Address: 200 North Bascom Avenue
 City, ST, ZIP: San Jose, CA 95126
 Client: Ninyo & Moore
 EDR Inquiry: 6334356.3
 Order Date: 01/19/2021
 Certification # 476D-4DF4-8A1B
 Copyright 1915



This Certified Sanborn Map combines the following sheets. Outlined areas indicate map sheets within the collection.



Volume 2, Sheet 194
 Volume 2, Sheet 193



Bascom Avenue Medical Office

200 North Bascom Avenue
San Jose, CA 95126

Inquiry Number: 6334356.5
January 19, 2021

The EDR-City Directory Abstract

TABLE OF CONTENTS

SECTION

Executive Summary

Findings

City Directory Images

Thank you for your business.
Please contact EDR at 1-800-352-0050
with any questions or comments.

Disclaimer - Copyright and Trademark Notice

This Report contains certain information obtained from a variety of public and other sources reasonably available to Environmental Data Resources, Inc. It cannot be concluded from this Report that coverage information for the target and surrounding properties does not exist from other sources. **NO WARRANTY EXPRESSED OR IMPLIED, IS MADE WHATSOEVER IN CONNECTION WITH THIS REPORT. ENVIRONMENTAL DATA RESOURCES, INC. SPECIFICALLY DISCLAIMS THE MAKING OF ANY SUCH WARRANTIES, INCLUDING WITHOUT LIMITATION, MERCHANTABILITY OR FITNESS FOR A PARTICULAR USE OR PURPOSE. ALL RISK IS ASSUMED BY THE USER. IN NO EVENT SHALL ENVIRONMENTAL DATA RESOURCES, INC. BE LIABLE TO ANYONE, WHETHER ARISING OUT OF ERRORS OR OMISSIONS, NEGLIGENCE, ACCIDENT OR ANY OTHER CAUSE, FOR ANY LOSS OR DAMAGE, INCLUDING, WITHOUT LIMITATION, SPECIAL, INCIDENTAL, CONSEQUENTIAL, OR EXEMPLARY DAMAGES. ANY LIABILITY ON THE PART OF ENVIRONMENTAL DATA RESOURCES, INC. IS STRICTLY LIMITED TO A REFUND OF THE AMOUNT PAID FOR THIS REPORT.** Purchaser accepts this Report "AS IS". Any analyses, estimates, ratings, environmental risk levels or risk codes provided in this Report are provided for illustrative purposes only, and are not intended to provide, nor should they be interpreted as providing any facts regarding, or prediction or forecast of, any environmental risk for any property. Only a Phase I Environmental Site Assessment performed by an environmental professional can provide information regarding the environmental risk for any property. Additionally, the information provided in this Report is not to be construed as legal advice.

Copyright 2020 by Environmental Data Resources, Inc. All rights reserved. Reproduction in any media or format, in whole or in part, of any report or map of Environmental Data Resources, Inc. or its affiliates is prohibited without prior written permission.

EDR and its logos (including Sanborn and Sanborn Map) are trademarks of Environmental Data Resources, Inc. or its affiliates. All other trademarks used herein are the property of their respective owners.

EXECUTIVE SUMMARY

DESCRIPTION

Environmental Data Resources, Inc.'s (EDR) City Directory Abstract is a screening tool designed to assist environmental professionals in evaluating potential liability on a target property resulting from past activities. EDR's City Directory Abstract includes a search and abstract of available city directory data. For each address, the directory lists the name of the corresponding occupant at five year intervals.

Business directories including city, cross reference and telephone directories were reviewed, if available, at approximately five year intervals for the years spanning 1922 through 2017. This report compiles information gathered in this review by geocoding the latitude and longitude of properties identified and gathering information about properties within 660 feet of the target property.

A summary of the information obtained is provided in the text of this report.

RECORD SOURCES

EDR's Digital Archive combines historical directory listings from sources such as Cole Information and Dun & Bradstreet. These standard sources of property information complement and enhance each other to provide a more comprehensive report.

EDR is licensed to reproduce certain City Directory works by the copyright holders of those works. The purchaser of this EDR City Directory Report may include it in report(s) delivered to a customer. Reproduction of City Directories without permission of the publisher or licensed vendor may be a violation of copyright.

Data by

infoUSA[®]

Copyright©2008
All Rights Reserved

RESEARCH SUMMARY

The following research sources were consulted in the preparation of this report. An "X" indicates where information was identified in the source and provided in this report.

<u>Year</u>	<u>Source</u>	<u>TP</u>	<u>Adjoining</u>	<u>Text Abstract</u>	<u>Source Image</u>
2017	Cole Information Services	-	X	X	-
2014	Cole Information Services	-	X	X	-
2009	Cole Information Services	-	X	X	-
2006	Haines Company, Inc.	-	X	X	-
2004	Cole Information Services	-	X	X	-
2001	Haines Company, Inc.	-	X	X	-
2000	Haines & Company	-	X	X	-
	Haines & Company	X	X	X	-
1999	Cole Information Services	-	X	X	-
1996	Pacific Bell	-	X	X	-
1994	Cole Information Services	-	X	X	-
1991	PACIFIC BELL WHITE PAGES	-	X	X	-

EXECUTIVE SUMMARY

<u>Year</u>	<u>Source</u>	<u>TP</u>	<u>Adjoining</u>	<u>Text Abstract</u>	<u>Source Image</u>
1986	Pacific Bell	-	X	X	-
1985	Pacific Bell	-	X	X	-
1982	Pacific Telephone	-	X	X	-
1980	Pacific Telephone	-	X	X	-
1978	R. L. Polk & Co.	-	-	-	-
1975	Pacific Telephone	-	X	X	-
	Pacific Telephone	X	X	X	-
1974	R. L. Polk Co.	-	-	-	-
1970	R. L. Polk & Co.	-	X	X	-
	R. L. Polk & Co.	X	X	X	-
1968	R. L. Polk Co.	-	-	-	-
1966	R. L. Polk & Co.	-	X	X	-
	R. L. Polk & Co.	X	X	X	-
1965	R. L. Polk Co.	-	-	-	-
1964	R. L. Polk Co.	-	-	-	-
1963	Pacific Telephone	-	X	X	-
	Pacific Telephone	X	X	X	-
1962	R. L. Polk & Co.	-	-	-	-
1960	R. L. Polk Co.	-	X	X	-
	R. L. Polk Co.	X	X	X	-
1957	Pacific Telephone	-	X	X	-
	Pacific Telephone	X	X	X	-
	R. L. Polk Co.	-	X	X	-
	R. L. Polk Co.	X	X	X	-
1955	R. L. Polk Co.	-	X	X	-
	R. L. Polk Co.	X	X	X	-
1950	R. L. Polk & Co.	-	X	X	-
	R. L. Polk & Co.	X	X	X	-
1946	R. L. Polk Co.	-	-	-	-
1945	R. L. Polk Co.	-	X	X	-
	R. L. Polk Co.	X	X	X	-
1942	R.L. Polk	-	-	-	-
1940	R. L. Polk Co.	-	X	X	-
1936	R. L. Polk Co.	-	-	-	-
1935	R. L. Polk & Co. of California	-	X	X	-
1931	R. L. Polk Co.	-	-	-	-
1930	R. L. Polk Co. of California	-	X	X	-
1926	R. L. Polk Co.	-	-	-	-
1925	R. L. Polk & Co.	-	X	X	-
1922	R. L. Polk Co.	-	X	X	-

FINDINGS

TARGET PROPERTY INFORMATION

ADDRESS

200 North Bascom Avenue
San Jose, CA 95126

FINDINGS DETAIL

Target Property research detail.

BASCOM AVE N

200 BASCOM AVE N

<u>Year</u>	<u>Uses</u>	<u>Source</u>
2000	MICHEL Gabriel	Haines & Company
1975	Bascom Professional Center	Pacific Telephone
	Wallace Lew E phys	Pacific Telephone
1970	Bascom Avenue Medical Building	R. L. Polk & Co.
1966	BASCOM AVENUE MEDICAL BUILDING CANTWELL JOHN R PHYS	R. L. Polk & Co.
1960	200 06 Bascom Avenue Medical Building	R. L. Polk Co.
1955	200 06 Bascom Avenue Medical Building	R. L. Polk Co.
1950	Rose Croix Therapeutic Research Institute Stone S R	R. L. Polk & Co.
1945	Rose Croix Sanitarium	R. L. Polk Co.

N BASCOM AVE

200 N BASCOM AVE

<u>Year</u>	<u>Uses</u>	<u>Source</u>
1975	WALLACE L E MD WEIGHT REDCTN	Pacific Telephone
1963	Sainte Claire Mortgage Co	Pacific Telephone
	ST CLAIRE LEASING CORP	Pacific Telephone
	St Claire Mortgage Co	Pacific Telephone
1957	Bascom Ave Medical Pharmrnacy	R. L. Polk Co.

FINDINGS

ADJOINING PROPERTY DETAIL

The following Adjoining Property addresses were researched for this report. Detailed findings are provided for each address.

BASCOM AVE

97 BASCOM AVE

<u>Year</u>	<u>Uses</u>	<u>Source</u>
1957	WARD MEL R	Pacific Telephone

103 BASCOM AVE

<u>Year</u>	<u>Uses</u>	<u>Source</u>
1991	TAHMASSEBI DAVID CAMPBELL 879 06	PACIFIC BELL WHITE PAGES

110 BASCOM AVE

<u>Year</u>	<u>Uses</u>	<u>Source</u>
1957	MININICK ROY R	Pacific Telephone

164 BASCOM AVE

<u>Year</u>	<u>Uses</u>	<u>Source</u>
1991	AMCO REFRIGERATION	PACIFIC BELL WHITE PAGES
1985	AMCO REFRIGERATION	Pacific Bell

168 BASCOM AVE

<u>Year</u>	<u>Uses</u>	<u>Source</u>
1957	ALVES A MRS R	Pacific Telephone

176 BASCOM AVE

<u>Year</u>	<u>Uses</u>	<u>Source</u>
1957	ROSE TERRY L	Pacific Telephone

406 BASCOM AVE

<u>Year</u>	<u>Uses</u>	<u>Source</u>
1985	GOLD SEAL PROPERTIES INC	Pacific Bell

418 BASCOM AVE

<u>Year</u>	<u>Uses</u>	<u>Source</u>
1985	BENSON S WINDOW COVERINGS	Pacific Bell

FINDINGS

BASCOM AVE N

93 BASCOM AVE N

<u>Year</u>	<u>Uses</u>	<u>Source</u>
2000	AHN Jae	Haines & Company
1975	Impact Realty Service Number One Inc	Pacific Telephone
1970	Feldheim De Grange & Associates archts	R. L. Polk & Co.
	Reed Twain W archt	R. L. Polk & Co.
	De Grange Allen E archt	R. L. Polk & Co.
1966	REED TWAIN W ARCHT	R. L. Polk & Co.

97 BASCOM AVE N

<u>Year</u>	<u>Uses</u>	<u>Source</u>
1960	Ward Mel L	R. L. Polk Co.
1950	Ward M L	R. L. Polk & Co.
1945	Ward M L	R. L. Polk Co.

99 BASCOM AVE N

<u>Year</u>	<u>Uses</u>	<u>Source</u>
2000	CLOVER HALL	Haines & Company
1996	CLOVER HALL	Pacific Bell
1975	Beverly Burbank Lions Hall	Pacific Telephone
1970	Beverly Burbank Lions Hall	R. L. Polk & Co.
1966	BEVERLY BURBANK LIONS HALL	R. L. Polk & Co.

101 BASCOM AVE N

<u>Year</u>	<u>Uses</u>	<u>Source</u>
2000	BRAILLE TRANSCRIPTN	Haines & Company
	LIONS BLIND CENTER INC	Haines & Company
	SCLAR VLY BLIND CTR	Haines & Company
1996	LIONS BLIND CENTER INC OF SANTA CLARA VALLEY	Pacific Bell
	BRAILLE TRANSCRIPTION PROJECT	Pacific Bell
1975	Braille Transcription Project	Pacific Telephone
	transcribe work into braille	Pacific Telephone
	Santa Clara Valley Blind Center Inc	Pacific Telephone
	Vision Rehabilitation Center	Pacific Telephone
1970	Braille Transcription Project transcribe work into braille	R. L. Polk & Co.
	Santa Clara County Blind Center Inc	R. L. Polk & Co.
	recreation center	R. L. Polk & Co.

FINDINGS

<u>Year</u>	<u>Uses</u>	<u>Source</u>
1966	SANTA CLARA COUNTY BLIND CENTER INC RECREATION CENTER	R. L. Polk & Co.

103 BASCOM AVE N

<u>Year</u>	<u>Uses</u>	<u>Source</u>
1975	Dettenhamer Ella Mrs	Pacific Telephone
1970	Dettenhamer Ella Mrs	R. L. Polk & Co.
1966	DETTENHAMER ELLA MRS	R. L. Polk & Co.
1955	Vacant	R. L. Polk Co.
1950	Schmidt W P	R. L. Polk & Co.
1945	Bailey Ruth N	R. L. Polk Co.
1940	Bailey J A	R. L. Polk Co.
1935	Bailey J A o	R. L. Polk & Co. of California
1930	Bailey J A	R. L. Polk Co. of California

104 BASCOM AVE N

<u>Year</u>	<u>Uses</u>	<u>Source</u>
2000	CHRISTIE James	Haines & Company
1975	Burmeister Augusta Mrs	Pacific Telephone
1970	Burmeister Augusta Mrs	R. L. Polk & Co.
1966	BURMEISTER AUGUSTA MRS	R. L. Polk & Co.
1960	Burmeister Augusta Mrs	R. L. Polk Co.
1955	Burmeister Augusta Mrs	R. L. Polk Co.
1950	Burmeister F A	R. L. Polk & Co.
1945	Burmeister F A	R. L. Polk Co.
1940	Burmeister F A	R. L. Polk Co.
1935	Burmeister F A	R. L. Polk & Co. of California
1930	Burmeister F A	R. L. Polk Co. of California

105 BASCOM AVE N

<u>Year</u>	<u>Uses</u>	<u>Source</u>
2000	ASHKINAZ BARRY MD	Haines & Company
	CENTER FOR HUMAN DEVELOPMENT	Haines & Company
	WYMAN SUN BARBARA MFCC	Haines & Company
	WRIDE KAREN S LCSW	Haines & Company
	WARKUS PATRICIA MD	Haines & Company
	TAIT STARNES CAROLE MFCC	Haines & Company
	GILBERT BARBARA PHD	Haines & Company
	KOTTAPALLI ANU MD	Haines & Company
	LOPEZ DELFINO RENEE MFCC	Haines & Company

FINDINGS

<u>Year</u>	<u>Uses</u>	<u>Source</u>
2000	MATSUOKA POLLY MFC	Haines & Company
	METRO EDUC DIST TECH INST	Haines & Company
	OKUN LAWRENCE MD	Haines & Company
	RANSOM DOW MD	Haines & Company
1966	VACANT	R. L. Polk & Co.
1960	Dettenhamer Ella Mrs	R. L. Polk Co.
1955	Dettenhamer Ella Mrs	R. L. Polk Co.
1950	Dettenhamer Jos	R. L. Polk & Co.
1945	Dettenhamer Jos	R. L. Polk Co.
1940	Detenhamer Jos	R. L. Polk Co.
1935	Dettenhammer Jos o	R. L. Polk & Co. of California
1930	Dettenhamer Jos	R. L. Polk Co. of California

110 BASCOM AVE N

<u>Year</u>	<u>Uses</u>	<u>Source</u>
2000	DUMLAO George	Haines & Company
	IMMEDIATE NURSING SERVICES	Haines & Company
1975	contr	Pacific Telephone
	Shoemake Epps Construction Inc bldg	Pacific Telephone
1970	Budget Homes Inc bldg contr	R. L. Polk & Co.
1966	BUDGET HOMES INC BLDG CONTR	R. L. Polk & Co.
1960	Chaboya Wm	R. L. Polk Co.
1955	Minnick Roy	R. L. Polk Co.
1950	Minnick Roy	R. L. Polk & Co.
1945	Minnick Roy	R. L. Polk Co.
1940	Minnick Roy	R. L. Polk Co.

122 BASCOM AVE N

<u>Year</u>	<u>Uses</u>	<u>Source</u>
2000	NO CURRENT LISTING	Haines & Company

160 BASCOM AVE N

<u>Year</u>	<u>Uses</u>	<u>Source</u>
1930	Bartel Frank	R. L. Polk Co. of California

164 BASCOM AVE N

<u>Year</u>	<u>Uses</u>	<u>Source</u>
2000	GOWER PROPERTIES	Haines & Company
	ALESCH RICHARD	Haines & Company
	GO DIVE PRODUCTS	Haines & Company

FINDINGS

<u>Year</u>	<u>Uses</u>	<u>Source</u>
2000	GOWER Michael	Haines & Company
1996	COWER PROPERTIES	Pacific Bell
	GO DIVE PRODUCTS	Pacific Bell
1975	Clark Realty	Pacific Telephone
	Lott C L & Associates bookkeeping	Pacific Telephone
1970	Redwood Escrow Co escrow serv	R. L. Polk & Co.
	Lott C L & Associates bkpg serv	R. L. Polk & Co.
1966	ELLNER S A INSURANCE GENL	R. L. Polk & Co.
	MORTGAGE FUNDING CORP LOANS	R. L. Polk & Co.
	PROUD HOMES INC BLDG CONTRS	R. L. Polk & Co.
1960	Turner Pete Realtor	R. L. Polk Co.
	Turner Laurel A	R. L. Polk Co.
1955	Turner Laurel A	R. L. Polk Co.
	Turner Peter Realty	R. L. Polk Co.
1950	Turner L A	R. L. Polk & Co.
1945	Maynard J W	R. L. Polk Co.
1940	Maynard J W	R. L. Polk Co.
1935	Maynard J W o	R. L. Polk & Co. of California
1930	Holte A R	R. L. Polk Co. of California

166 BASCOM AVE N

<u>Year</u>	<u>Uses</u>	<u>Source</u>
2000	CHIROPRACRIC CENTER	Haines & Company
	GALLA CHIROPRACTIC	Haines & Company
	GALLA Eric	Haines & Company
1996	A GALLA CHIROPRACTIC	Pacific Bell
1975	a Vacant	Pacific Telephone
	b Gruber Ernest R chiropractor	Pacific Telephone
	Better Living Wholesale Food Co	Pacific Telephone
1970	Wood J H ins agt	R. L. Polk & Co.
	Western Supply Co bldg material	R. L. Polk & Co.
	Three Palms Inc genl contra development	R. L. Polk & Co. R. L. Polk & Co.
	Saf T Way Development Inc land alarm sys	R. L. Polk & Co. R. L. Polk & Co.
	Preventer Security Center burglar & fire	R. L. Polk & Co.
	Castle Realty Inc	R. L. Polk & Co.
1966	VACANT	R. L. Polk & Co.
1960	King Gary	R. L. Polk Co.

FINDINGS

<u>Year</u>	<u>Uses</u>	<u>Source</u>
1955	Beauchamp Ralph S real est	R. L. Polk Co.
1950	Beauchamp R S real est	R. L. Polk & Co.

167 BASCOM AVE N

<u>Year</u>	<u>Uses</u>	<u>Source</u>
2000	LIN SUE MD	Haines & Company
	CHEN EDWIN DC LAC	Haines & Company
	CHEN DAREN LAC OMD	Haines & Company
	A C M HEALTH CENTER	Haines & Company
	A C M HEALTH CENTER	Haines & Company
1996	ACM HEALTH CENTER	Pacific Bell
	CHEN EDWIN DC LA C	Pacific Bell
	ACM HEALTH CENTER	Pacific Bell
1975	Ryan Mike & Sons Sporting Goods	Pacific Telephone
	Murison Travel	Pacific Telephone
1970	Ryan Mike & Sons Sporting Goods ret	R. L. Polk & Co.
	Bergna Murison Travel	R. L. Polk & Co.
1966	RYAN MIKE & SONS SPORTING GOODS RET	R. L. Polk & Co.
1960	Kennedy J Ross	R. L. Polk Co.
1955	Kennedy J Ross	R. L. Polk Co.
1950	Kennedy J R	R. L. Polk & Co.

168 BASCOM AVE N

<u>Year</u>	<u>Uses</u>	<u>Source</u>
2000	VERSCHOOR Bob	Haines & Company
	DUNHAM & COMPANY CPA CORP	Haines & Company
1996	VERSCHOOR BOB TAX PRACTITIONER	Pacific Bell
1975	Beauchamp Real Estate	Pacific Telephone
1970	Gonzales Joseph G	R. L. Polk & Co.
1966	ALVES ANN A MRS	R. L. Polk & Co.
1960	Alves Anna A Mrs	R. L. Polk Co.
1955	Alves Anna A Mrs	R. L. Polk Co.
1950	Alves A S	R. L. Polk & Co.
1945	Alves A S	R. L. Polk Co.
1940	Soley B L Mrs	R. L. Polk Co.
1935	Soley B L Mrs o	R. L. Polk & Co. of California
1930	Briscoe C J	R. L. Polk Co. of California

FINDINGS

170 BASCOM AVE N

<u>Year</u>	<u>Uses</u>	<u>Source</u>
2000	WARRICK G	Haines & Company
1996	Warrick G	Pacific Bell
1975	RearCordova Pete Smith D	Pacific Telephone Pacific Telephone
1970	Struckle Wm J	R. L. Polk & Co.
1966	VACANT	R. L. Polk & Co.
1960	Bosworth Dorothea F Mrs Espinoza Louie D	R. L. Polk Co. R. L. Polk Co.
1955	Ribeiro Geo	R. L. Polk Co.
1950	Thomsen C H	R. L. Polk & Co.
1945	Thomsen C H	R. L. Polk Co.
1940	Thompson C H Mrs	R. L. Polk Co.
1935	Ramos M W	R. L. Polk & Co. of California
1930	Hutchinson Glenn	R. L. Polk Co. of California

172 BASCOM AVE N

<u>Year</u>	<u>Uses</u>	<u>Source</u>
1975	Rayner Robt A	Pacific Telephone
1970	Rayner Robt A	R. L. Polk & Co.
1966	RAYNER ROBT A	R. L. Polk & Co.
1960	Rayner Robt A	R. L. Polk Co.
1955	Rayner Robt A	R. L. Polk Co.
1950	Rayner R A	R. L. Polk & Co.
1945	Rayner R A	R. L. Polk Co.
1940	Rayner R A	R. L. Polk Co.
1935	Egan C G	R. L. Polk & Co. of California
1930	Kelley Rose Mrs	R. L. Polk Co. of California

176 BASCOM AVE N

<u>Year</u>	<u>Uses</u>	<u>Source</u>
2000	HO Kim	Haines & Company
1975	Bria Angelo A	Pacific Telephone
1970	Bria Angelo A	R. L. Polk & Co.
1966	BRIA ANGELO A	R. L. Polk & Co.
1960	Bria Angelo A	R. L. Polk Co.
1955	Bria Jerry A	R. L. Polk Co.
1950	Wiedel H E	R. L. Polk & Co.
1945	Wiedel Henry	R. L. Polk Co.

FINDINGS

<u>Year</u>	<u>Uses</u>	<u>Source</u>
1940	Wiedel Henry	R. L. Polk Co.
1935	Wiedel Henry o	R. L. Polk & Co. of California
1930	Brandt Pauline Mrs	R. L. Polk Co. of California

180 BASCOM AVE N

<u>Year</u>	<u>Uses</u>	<u>Source</u>
1955	Mc Kee Alf J	R. L. Polk Co.
1950	Mc Kee A J	R. L. Polk & Co.
1945	Mc Kee A J	R. L. Polk Co.
1940	Vacant	R. L. Polk Co.
1935	Furtadi Rose Mrs	R. L. Polk & Co. of California
1930	Castle Earl	R. L. Polk Co. of California

190 BASCOM AVE N

<u>Year</u>	<u>Uses</u>	<u>Source</u>
2000	EMADI Saeed	Haines & Company
1975	Hudson Oil Co gas sta	Pacific Telephone
1970	Vacant	R. L. Polk & Co.
1966	HANCOCK SERVICE STATION GAS STA	R. L. Polk & Co.

202 BASCOM AVE N

<u>Year</u>	<u>Uses</u>	<u>Source</u>
2000	NO CURRENT LISTING	Haines & Company
1975	Maru Dental Laboratory	Pacific Telephone
1970	Rowe Marvin phys	R. L. Polk & Co.
1966	ROWE MARVIN PHYS	R. L. Polk & Co.

204 BASCOM AVE N

<u>Year</u>	<u>Uses</u>	<u>Source</u>
2000	NO CURRENT LISTING	Haines & Company
1975	Columbus Leo M phys	Pacific Telephone
1970	Columbus Leo M phys	R. L. Polk & Co.
1966	COLUMBUS LEO M PHYS	R. L. Polk & Co.

206 BASCOM AVE N

<u>Year</u>	<u>Uses</u>	<u>Source</u>
2000	WELLNESS WORLD	Haines & Company
	VALLEY FAIR DENTAL GROUP	Haines & Company
	BOURQUE JAMES B	Haines & Company
1996	A COFFAROS	Pacific Bell

FINDINGS

<u>Year</u>	<u>Uses</u>	<u>Source</u>
1975	Wooster John F Optical Co	Pacific Telephone
1970	Franklin Optical Co	R. L. Polk & Co.
1960	Street continued	R. L. Polk Co.
	Columbus Leo M phys	R. L. Polk Co.
	Dana Ethel S phys	R. L. Polk Co.
	200 06 Bascom Avenue Medical Building	R. L. Polk Co.
	Bascom Av Medical Pharmacy	R. L. Polk Co.
	Cantwell John R phys	R. L. Polk Co.
	Mc Conville Richd S dentist	R. L. Polk Co.
1955	Bascom Ave Medical Pharmacy	R. L. Polk Co.
	200 06 Bascom Avenue Medical Building	R. L. Polk Co.
	Cantwell John R phys	R. L. Polk Co.
	Justi Wm H dentist	R. L. Polk Co.
	Mc Conville Richd S dentist	R. L. Polk Co.
	Columbus Leo M phys	R. L. Polk Co.
	Pickworth Max E phys	R. L. Polk Co.
	Woodhall Robt B	R. L. Polk Co.
	Dana Ethel S phys	R. L. Polk Co.

208 BASCOM AVE N

<u>Year</u>	<u>Uses</u>	<u>Source</u>
2000	NO CURRENT LISTING	Haines & Company
1975	Geary Orthodontic Laboratories dental	Pacific Telephone
1970	Vacant	R. L. Polk & Co.
1966	HIROS DENTAL CERAMICS LABY	R. L. Polk & Co.

210 BASCOM AVE N

<u>Year</u>	<u>Uses</u>	<u>Source</u>
2000	OWYANG AL VA DDS	Haines & Company
1996	8 VALLEY FAIR DENTAL GROUP	Pacific Bell
	5 FLAMES BAKERY & DELI	Pacific Bell
	5 Michel Gabriel	Pacific Bell
1975	STREET CONTINUED	Pacific Telephone
	Maddux Richd H phys	Pacific Telephone
1970	Maddux Richd H phys	R. L. Polk & Co.
1966	MADDUX RICHD H PHYS	R. L. Polk & Co.

FINDINGS

225 BASCOM AVE N

<u>Year</u>	<u>Uses</u>	<u>Source</u>
2000	BISCHOFFS MD CL MART	Haines & Company
	BISCHOFF Donald	Haines & Company
1996	BICHOFFS MEDICAL MART	Pacific Bell
1975	Shell Self Service	Pacific Telephone
1970	Marin Paul Shell Service	R. L. Polk & Co.
1966	BUDS SHELL SERVICE GAS STA	R. L. Polk & Co.

240 BASCOM AVE N

<u>Year</u>	<u>Uses</u>	<u>Source</u>
2000	NO CURRENT LISTING	Haines & Company
1975	School Of Ballet Arts	Pacific Telephone
1970	Olgas Beauty Salon	R. L. Polk & Co.
	Beetle Barn The auto parts	R. L. Polk & Co.
1966	HARRIETTS HAIRSTYLING	R. L. Polk & Co.
1960	Service Dry Cleaners clo prsrs	R. L. Polk Co.
1955	Wohnert Marion Mrs	R. L. Polk Co.
1950	Tefft Roy jr	R. L. Polk & Co.
1940	Wohnert Frank	R. L. Polk Co.
1935	Wohnert Frank o	R. L. Polk & Co. of California
1930	Wohnert Frank	R. L. Polk Co. of California

250 BASCOM AVE N

<u>Year</u>	<u>Uses</u>	<u>Source</u>
2000	KENTUCKY FRIED CHKN	Haines & Company
	KENTUCKY FRIED CHKN	Haines & Company
1996	COE CONSTRUCTION	Pacific Bell
	KENTUCKY FRIED CHICKEN	Pacific Bell
1975	Colonel Sanders Kentucky Fried Chicken	Pacific Telephone Pacific Telephone
1970	Colonel Sanders Kentucky Fried Chicken	R. L. Polk & Co.

299 BASCOM AVE N

<u>Year</u>	<u>Uses</u>	<u>Source</u>
1960	Mc Curdy Estelle B Mrs	R. L. Polk Co.
1955	Mc Curdy Estelle B Mrs	R. L. Polk Co.
1950	Trinidad Ralph	R. L. Polk & Co.

FINDINGS

302 BASCOM AVE N

<u>Year</u>	<u>Uses</u>	<u>Source</u>
2000	PANORAMA RESTAURANT HU Shien	Haines & Company Haines & Company
1996	PANORAMA RESTAURANT THE	Pacific Bell
1975	Comer House The restr	Pacific Telephone
1970	Corner House The restr	R. L. Polk & Co.
1966	CORNER HOUSE THE RESTR	R. L. Polk & Co.
1960	Corner House restr	R. L. Polk Co.

BASCOM AVE S

102 BASCOM AVE S

<u>Year</u>	<u>Uses</u>	<u>Source</u>
1940	More T F	R. L. Polk Co.
1935	Desmond J T o	R. L. Polk & Co. of California
1930	Desmond J T o	R. L. Polk Co. of California

116 BASCOM AVE S

<u>Year</u>	<u>Uses</u>	<u>Source</u>
1970	Card Carousel gift shop	R. L. Polk & Co.

124 BASCOM AVE S

<u>Year</u>	<u>Uses</u>	<u>Source</u>
1940	Diaz Dolores	R. L. Polk Co.
1935	Diaz Delores o	R. L. Polk & Co. of California
1930	Diaz Dolores o	R. L. Polk Co. of California

136 BASCOM AVE S

<u>Year</u>	<u>Uses</u>	<u>Source</u>
1940	Bradley L H	R. L. Polk Co.
1935	Bradley L H o	R. L. Polk & Co. of California
1930	Bradley L H o	R. L. Polk Co. of California

140 BASCOM AVE S

<u>Year</u>	<u>Uses</u>	<u>Source</u>
1940	Angelo A M	R. L. Polk Co.
1935	Angelo A M o	R. L. Polk & Co. of California
1930	Tanner W G	R. L. Polk Co. of California

FINDINGS

146 BASCOM AVE S

<u>Year</u>	<u>Uses</u>	<u>Source</u>
1940	Gander Jos	R. L. Polk Co.
1935	Gauder Jos o	R. L. Polk & Co. of California
1930	Bachorich Annie Mrs o	R. L. Polk Co. of California

148 BASCOM AVE S

<u>Year</u>	<u>Uses</u>	<u>Source</u>
1996	150 MOELLERING	Pacific Bell
	148 FINANCIAL	Pacific Bell
	TAXPROC DANIEL KNOWLES EA	Pacific Bell
	RUSSELL & BUSS INSURANCE AGENCY	Pacific Bell
	154 INSESSION INC	Pacific Bell
	BASCOM AV S	Pacific Bell
	EDUCATORS GROUP LINSKO PRIVATE	Pacific Bell

156 BASCOM AVE S

<u>Year</u>	<u>Uses</u>	<u>Source</u>
1940	Devlin Edw	R. L. Polk Co.
1935	Devlin Edw transfer o	R. L. Polk & Co. of California
1930	Devlin Edw o	R. L. Polk Co. of California

160 BASCOM AVE S

<u>Year</u>	<u>Uses</u>	<u>Source</u>
1940	Metcalfe S F Mrs	R. L. Polk Co.
1935	Metcalfe S F Mrs	R. L. Polk & Co. of California
1930	Metcalfe M A Mrs	R. L. Polk Co. of California

170 BASCOM AVE S

<u>Year</u>	<u>Uses</u>	<u>Source</u>
1940	Verbarg F W	R. L. Polk Co.
1935	Vacant	R. L. Polk & Co. of California

178 BASCOM AVE S

<u>Year</u>	<u>Uses</u>	<u>Source</u>
1940	Delgado Alex	R. L. Polk Co.
1935	Ford F T	R. L. Polk & Co. of California
1930	nr Moorepark Santa Clara County Hospital	R. L. Polk Co. of California
	Vacant	R. L. Polk Co. of California

FINDINGS

196 BASCOM AVE S

<u>Year</u>	<u>Uses</u>	<u>Source</u>
1940	Crider L R	R. L. Polk Co.

CLARMAR WAY

2015 CLARMAR WAY

<u>Year</u>	<u>Uses</u>	<u>Source</u>
1994	HURWITZ ALFRED L MD	Cole Information Services
	ALFRED L HURWITZ MD	Cole Information Services
	WONG RODNEY Z MD	Cole Information Services
1991	HUR JIM RMD	PACIFIC BELL WHITE PAGES
	ORTHOMOLECULAR SPECIALTIES	PACIFIC BELL WHITE PAGES
	SALAZAR FAUSTO A MD GENL PRACTNR	PACIFIC BELL WHITE PAGES
	SANTA CLARA VALLEY PODIATRY GROUP INC	PACIFIC BELL WHITE PAGES
	Hur Jim RMD	PACIFIC BELL WHITE PAGES
	ORTHOPAEDIC AND	PACIFIC BELL WHITE PAGES
	Physical Therapy	PACIFIC BELL WHITE PAGES
	Salazar Fausto A MD genl practnr	PACIFIC BELL WHITE PAGES
	Santa Clara Valley Podiatry Group Inc	PACIFIC BELL WHITE PAGES
1986	Bedoya Melton & Associates	Pacific Bell
	Caputo Louis Dr podtrst	Pacific Bell
	Charney Michael T MD Inc	Pacific Bell
	Dohn H Phiilip MD	Pacific Bell
	Evans J Randall Dr podtrst	Pacific Bell
	FRANCIA LEONET E J MA AND ASSOCIATES	Pacific Bell
	Melnkoff Claire	Pacific Bell
	Malnkoff Robt M MD Inc	Pacific Bell
	OConnor Outpatient Chemical Dependency Program	Pacific Bell
	Wood Rachel Dr podtrst	Pacific Bell
1985	CAPUTO LOUIS DR PODTRST	Pacific Bell
	CHARNEY MICHAEL T MD INC	Pacific Bell
	DOHN H PHILLIP MD	Pacific Bell
	EVANS J RANDALL DR PODTRST	Pacific Bell
	FRANCIA LEONETTE J MA AND ASSOCIATES	Pacific Bell
	HOLLAND MARY LEE MD GENI PEDIATRICS	Pacific Bell

FINDINGS

<u>Year</u>	<u>Uses</u>	<u>Source</u>
1985	MELNIKOFF ROBT M MD INC	Pacific Bell
	SANTA CLARA VALLEY PODATRY GROUP	Pacific Bell
	SCHUMAN MICHAEL DDS	Pacific Bell
	WOOD RACHEL DR PODTRST	Pacific Bell
1980	CONTACT LENS CENTER THE	Pacific Telephone
	Contact Lens Center The	Pacific Telephone
	Dye T E MD	Pacific Telephone
	Fong Allen G MD	Pacific Telephone
	Kellogg Keith C LCSW Santa Clara Psychotherapy & Counseling Center	Pacific Telephone
	Malen Maurice M MD geni pediatrics	Pacific Telephone
	Melnikoff Robt M MD Inc	Pacific Telephone
	RSS MEDICAL	Pacific Telephone
	Santa Clara Psychotherapy & Counseling Center	Pacific Telephone
	Styblo Clarence MD	Pacific Telephone
Youngborg Beatrice Santa Clara Psychotherapy & Counseling Center	Pacific Telephone	
1975	ACCIDENT DENTAL LABORATORY	Pacific Telephone
	CONTACT LENS CENTER THE	Pacific Telephone
	DIAGNOSTIC RADIOLOGY MEDICAL GROUP INC	Pacific Telephone
	HAYES L R	Pacific Telephone
	MALEN MAURICE M MD GENI PEDIATRICS	Pacific Telephone
	MEDICAL SERVICE ASSOCIATES	Pacific Telephone
	MELNIKOFF ROHT M MD INC	Pacific Telephone
	Clarmar Medical Arts Center	Pacific Telephone
	Vacant	Pacific Telephone
	Malen Maurice M phys	Pacific Telephone
	Contact Lens Center	Pacific Telephone
	Hayes Lawrence E phys	Pacific Telephone
	Styblo Clarence J phys	Pacific Telephone
	Diagnostic Radiology Medical Group	Pacific Telephone
	Latham Mark E phys	Pacific Telephone
	Nespole Michl G phys	Pacific Telephone
	Vacant	Pacific Telephone
	Medical Service Associates	Pacific Telephone
	Accident Dental Laboratory	Pacific Telephone
	Melnikoff Robt M phys	Pacific Telephone

FINDINGS

<u>Year</u>	<u>Uses</u>	<u>Source</u>
1975	Foruya Clarence T dentist	Pacific Telephone
	Vacant	Pacific Telephone
	Vacant	Pacific Telephone
	STREET CONTINUED	Pacific Telephone
1970	Claramar Medical Arts Center	R. L. Polk & Co.
	Vacant	R. L. Polk & Co.
	Contact Lens Center	R. L. Polk & Co.
	Vacant	R. L. Polk & Co.
	Styblo Clarence J phys	R. L. Polk & Co.
	Latham Mark E phys	R. L. Polk & Co.
	Vacant	R. L. Polk & Co.
	Medical Service Associates	R. L. Polk & Co.
	Vacant	R. L. Polk & Co.
	Mitchell Norman phys	R. L. Polk & Co.
	Me Elligott Edmund W phys	R. L. Polk & Co.
	Woodhull Robt B phys	R. L. Polk & Co.
	1966	MC ELLIGOTT EDMUND W PHYS
WOODHULL ROBT B PHYS		R. L. Polk & Co.
BUILDING		R. L. Polk & Co.
MC COY ROBT E DENTIST		R. L. Polk & Co.
VACANT		R. L. Polk & Co.
STYBLO CLARENCE J PHYS		R. L. Polk & Co.
WRIGHT CARLETON J PHYS		R. L. Polk & Co.
VACANT RMS		R. L. Polk & Co.
MONK CHARLES A DENTIST		R. L. Polk & Co.
1963	Badame Jos M Dr	Pacific Telephone
	Gianelli Thos J MD	Pacific Telephone
	Mc Elligott Edmund W MD	Pacific Telephone
	Medical Service Associates	Pacific Telephone
	Monk Chas A DDS	Pacific Telephone
	San Jose Bio Chemical Laboratory	Pacific Telephone
	Styblo Clarence J MD	Pacific Telephone
	Woodhull Robt B MD	Pacific Telephone
1960	Monk Chas A dentist	R. L. Polk Co.
	Wright Carleton J phys	R. L. Polk Co.
	Ribisi Albert P phys	R. L. Polk Co.
	Davis Bertram C dentist	R. L. Polk Co.
	Woodhull Robt B phys	R. L. Polk Co.

FINDINGS

<u>Year</u>	<u>Uses</u>	<u>Source</u>
1960	Pickworth Max E phys	R. L. Polk Co.

2020 CLARMAR WAY

<u>Year</u>	<u>Uses</u>	<u>Source</u>
2017	ERICA NICKELSON	Cole Information Services
	MONIQUE BREWER	Cole Information Services
	HELA BABRAK	Cole Information Services
	CHRISTINE BAUTISTA	Cole Information Services
	ACORN HILLS PROPERTY MANAGEMENT	Cole Information Services
	DORA LEE	Cole Information Services
	ANGEL URIAS	Cole Information Services
	MATTHEW NAGATANI	Cole Information Services
	JACK STREET	Cole Information Services
	GLORIA CARMONA	Cole Information Services
2014	ACORN HILLS PORPERTY MANAGEMENT	Cole Information Services
	CLARMAR APARTMENTS	Cole Information Services
	GEMMA ABLES	Cole Information Services
	MONIQUE BREWER	Cole Information Services
	CHRISTINE BAUTISTA	Cole Information Services
	DAVID GRIEGO	Cole Information Services
	DARYL KALAW	Cole Information Services
	JEANINE WEBSTER	Cole Information Services
	JACK STREET	Cole Information Services
	AMIR HASSAN	Cole Information Services
2009	KAL SAMAUE	Cole Information Services
	PEDRO ANGUS	Cole Information Services
	BILA HIAM	Cole Information Services
	ANGELITA BARNES	Cole Information Services
	YVETTE WATTS	Cole Information Services
	JACK STREET	Cole Information Services
	ROWAN NERTENS	Cole Information Services
	PHILIP NGUYEN	Cole Information Services
	CHARLENE RAMIREZ	Cole Information Services
2006	KAN Nicholas	Haines Company, Inc.
	NERTENS ROWAN	Haines Company, Inc.
	Laura	Haines Company, Inc.
	NGUYEN Philip	Haines Company, Inc.
2004	PHILIP NGUYEN	Cole Information Services

FINDINGS

<u>Year</u>	<u>Uses</u>	<u>Source</u>	
2004	MARIA CORNEJO	Cole Information Services	
	ALEX PARRES	Cole Information Services	
	REYNALDO MENDOZA	Cole Information Services	
	ALICIA SERAFICA	Cole Information Services	
	PETRONA CELAYA	Cole Information Services	
	ANGELITA BARNES	Cole Information Services	
	MARIA CASTANEDA	Cole Information Services	
	GREG DEOSSI	Cole Information Services	
	CHARLES DEROSE	Cole Information Services	
2000	REINA LEVITA	Cole Information Services	
	ELLINGTON William	Haines & Company	
	RAJARETHINAM S	Haines & Company	
1999	SANDHU G	Haines & Company	
	KAL SAMAUE	Cole Information Services	
	PEDRO ANGUS	Cole Information Services	
	BILA HIAM	Cole Information Services	
	CHARLENE RAMIREZ	Cole Information Services	
	SILVIA CASTRO	Cole Information Services	
	ANGELITA BARNES	Cole Information Services	
	JACK STREET	Cole Information Services	
	ROWAN NERTENS	Cole Information Services	
1996	PHILIP NGUYEN	Cole Information Services	
	YVETTE WATTS	Cole Information Services	
	7 Burguillos Ezel	Pacific Bell	
	1994	CLARMAR APARTMENTS	Cole Information Services
	1991	CLARMAR APARTMENTS	PACIFIC BELL WHITE PAGES
		DAVIES WILLIAM C	PACIFIC BELL WHITE PAGES
		HANSCAM BARRY D	PACIFIC BELL WHITE PAGES
OWEN JULITA		PACIFIC BELL WHITE PAGES	
STEVNS LE		PACIFIC BELL WHITE PAGES	
Clarmar Apartments		PACIFIC BELL WHITE PAGES	
Davies William C		PACIFIC BELL WHITE PAGES	
Hanscam Barry D		PACIFIC BELL WHITE PAGES	
Owen Julita		PACIFIC BELL WHITE PAGES	
Stevns LE		PACIFIC BELL WHITE PAGES	
1986	Davies William C	Pacific Bell	
	Giansiracusa Adam B	Pacific Bell	
	Kneeshaw R	Pacific Bell	

FINDINGS

<u>Year</u>	<u>Uses</u>	<u>Source</u>
1986	Madsen Steven	Pacific Bell
	Stevens L E	Pacific Bell
1985	DAVIES WILLIAM C	Pacific Bell
	GIANSIRACUSA ADAM B	Pacific Bell
	KNEESHAW R	Pacific Bell
	MADSEN STEVEN	Pacific Bell
	MERRELL TERRI	Pacific Bell
	WARREN L	Pacific Bell
1980	Andreoli Ines	Pacific Telephone
	Hamelin Frank	Pacific Telephone
	Jepson Bt	Pacific Telephone
	Teixeira Manuiel	Pacific Telephone
	Warren L	Pacific Telephone
1975	Clarmar Apartments	Pacific Telephone
	Paap Otto	Pacific Telephone
	Stevens Lois E	Pacific Telephone
	Pluth J	Pacific Telephone
	Kneeshaw Rita Mrs	Pacific Telephone
	PHALEN H V	Pacific Telephone
	PLUTH JM	Pacific Telephone
	STEVENS L E	Pacific Telephone
	TEIXEIRA MANUEL	Pacific Telephone
	Jepson Betty	Pacific Telephone
	Archer B	Pacific Telephone
	Annato J	Pacific Telephone
	Phalen H	Pacific Telephone
	Pemberton C	Pacific Telephone
	Martin Aubrey	Pacific Telephone
	Teixeira Manuel	Pacific Telephone
1970	Webb Jack R	Pacific Telephone
	Longoria R	Pacific Telephone
	Bitner P	Pacific Telephone
	Kneeshaw Rita Mrs	R. L. Polk & Co.
	Smith Muriel F	R. L. Polk & Co.
	Musto Evelyn J	R. L. Polk & Co.
	Bull Winnifred G	R. L. Polk & Co.
Burnham Carolyn	R. L. Polk & Co.	
Hume Henry H	R. L. Polk & Co.	

FINDINGS

<u>Year</u>	<u>Uses</u>	<u>Source</u>
1970	Pretto H H	R. L. Polk & Co.
	Rainwater Ruby	R. L. Polk & Co.
	Vacant	R. L. Polk & Co.
	Henderson Ken	R. L. Polk & Co.
	Persulima Leonora	R. L. Polk & Co.
	Clarmar Apartments	R. L. Polk & Co.
	Long Marilyn Mrs	R. L. Polk & Co.
	Takaoka Arlene	R. L. Polk & Co.
1966	Deyman Mary E	R. L. Polk & Co.
	CLARMAR APARTMENTS	R. L. Polk & Co.
	BONNEY DOUGLAS	R. L. Polk & Co.
	VACANT	R. L. Polk & Co.
	MORANDO LYLE J	R. L. Polk & Co.
	KNEESHAW RITA MRS	R. L. Polk & Co.
	VACANT	R. L. Polk & Co.
	DALY GED B	R. L. Polk & Co.
	AUSTIN MARILYN	R. L. Polk & Co.
	DARNELL VIRGINIA MRS	R. L. Polk & Co.
	PESIC ALEX	R. L. Polk & Co.
	VACANT	R. L. Polk & Co.
	MUTZ CHERYL	R. L. Polk & Co.
	BRINGHURST LOLA J	R. L. Polk & Co.
	HOLCOMB DAVID W	R. L. Polk & Co.
1963	BUSHAW ALBERT	R. L. Polk & Co.
	Wilson Chas Bruce	Pacific Telephone
	Ballard Arttie	Pacific Telephone
	Clarmar Apts	Pacific Telephone
	Deguchi Allen	Pacific Telephone
	Galan Robt	Pacific Telephone
	Kneeshaw Rita	Pacific Telephone
	Mast Jo Ann	Pacific Telephone
	Pulsipher Joan C	Pacific Telephone
Sturgeon Barbara	Pacific Telephone	
1960	Clarmar Apartments	R. L. Polk Co.
	Comer Ralph M	R. L. Polk Co.
	Gaub T A	R. L. Polk Co.
	Rio Elinor R	R. L. Polk Co.
	Kneeshaw Rita Mrs	R. L. Polk Co.

FINDINGS

<u>Year</u>	<u>Uses</u>	<u>Source</u>
1960	Sullivan Clark T	R. L. Polk Co.
	Foerster Clifford S	R. L. Polk Co.
	Hartsell Goldie M Mrs	R. L. Polk Co.
	Hamilton Eleanor G	R. L. Polk Co.
	Erps Connie B	R. L. Polk Co.
	Ludwig Jas H	R. L. Polk Co.
	Collmer Donald R	R. L. Polk Co.
	Inouye Richd C	R. L. Polk Co.
	Ames Margt M	R. L. Polk Co.
	Wells Sandra	R. L. Polk Co.
	Street continued	R. L. Polk Co.
1957	BRIERLEY CLARKE	Pacific Telephone
	BURINGTON BARBARA	Pacific Telephone
	CARMAR APTS	Pacific Telephone
	FINNIGAN PAUL F	Pacific Telephone
	RUBAKER FRANK E	Pacific Telephone
	VAN GUNDY KENNETH W JR	Pacific Telephone
	Brierley Clarke	R. L. Polk Co.
	Burington Barbara	R. L. Polk Co.
	Finnigan Paul F	R. L. Polk Co.
	V y W Jr	R. L. Polk Co.

2024 CLARMAR WAY

<u>Year</u>	<u>Uses</u>	<u>Source</u>	
2017	RONALD REYES	Cole Information Services	
	RAY JOHANSEN	Cole Information Services	
	BINAYA SHARMA	Cole Information Services	
	ROMAN ANAYA	Cole Information Services	
	PAUL HORELICK	Cole Information Services	
	ELSA MAGANA	Cole Information Services	
	CARMELIA LIPATOVA	Cole Information Services	
	EDWIN MENJIVAR	Cole Information Services	
	LEI LAU	Cole Information Services	
	MARSELLA COLLINS	Cole Information Services	
	JAMES BIELAWA	Cole Information Services	
	2014	EMMA SANCHEZ	Cole Information Services
		JUSTINE POIRIER	Cole Information Services
JASMINE THOMAS		Cole Information Services	
	YOLANDA FRITZ	Cole Information Services	

FINDINGS

<u>Year</u>	<u>Uses</u>	<u>Source</u>
2014	MARSELLA COLLINS	Cole Information Services
	PAUL HORELICK	Cole Information Services
	TROY WHITE	Cole Information Services
	PEDRO LOPEZ	Cole Information Services
	CONGREN HAN	Cole Information Services
	A THOMPSON	Cole Information Services
	SOLTANZ MANOOCHER	Cole Information Services
	AN NGUYEN	Cole Information Services
	JAMES BIELAWA	Cole Information Services
	KATHERINE SEMPEK	Cole Information Services
2009	ASHLEY FURUSHO	Cole Information Services
	ERNESTINE WEST	Cole Information Services
	ASHIS PRABHAKAR	Cole Information Services
	SUSANA CORRAL	Cole Information Services
	JESSICA TANNEHILL	Cole Information Services
	PAUL HORELICK	Cole Information Services
	JUAN MARTINEZ	Cole Information Services
	OSCAR GARCIA	Cole Information Services
2006	ROLANDO VERGARA	Cole Information Services
	APARTMENTS	Haines Company, Inc.
	FOLEY Sarah P	Haines Company, Inc.
	GONZALES Anthony	Haines Company, Inc.
	HIGHLEY Bill	Haines Company, Inc.
	HORELICK Paul	Haines Company, Inc.
	HUYNH Hoang	Haines Company, Inc.
	NUNES JD	Haines Company, Inc.
	TILLERY Daniel	Haines Company, Inc.
TILTMAN Frances	Haines Company, Inc.	
2004	FARAH DUALEH	Cole Information Services
	J NUNES	Cole Information Services
	ANTHONY GONZALES	Cole Information Services
	SUSANA CORRAL	Cole Information Services
	JEFF JILBERT	Cole Information Services
	BILL HIGHLEY	Cole Information Services
	ADELAIDA DURAN	Cole Information Services
	JESSE DRESBACH	Cole Information Services
	NGO TRUONG	Cole Information Services
BALDEV GILL	Cole Information Services	

FINDINGS

<u>Year</u>	<u>Uses</u>	<u>Source</u>
2004	TOM COONEN	Cole Information Services
	ARMIDA BELTRAN	Cole Information Services
	HOANG HUYNH	Cole Information Services
	MELISSA WATERS	Cole Information Services
	PAUL HORELICK	Cole Information Services
2000	APARTMENTS	Haines & Company
	COONEN Thomas	Haines & Company
	HERNANDEZ Gloria G	Haines & Company
	NUNES J D	Haines & Company
	REYES Linda Garcia	Haines & Company
	TANCHOORATH Mary	Haines & Company
	TORIO Froyland	Haines & Company
1999	SUSANA CORRAL	Cole Information Services
	JESSICA TANNEHILL	Cole Information Services
	ASHIS PRABHAKAR	Cole Information Services
	ERNESTINE WEST	Cole Information Services
	OSCAR GARCIA	Cole Information Services
	THOMAS COONEN	Cole Information Services
	ROLANDO VERGARA	Cole Information Services
	PAUL HORELICK	Cole Information Services
1996	4 Thavy Deng	Pacific Bell
	6 Coonen Thomas	Pacific Bell
	9 Thompson Bill	Pacific Bell
	11 Barnes Angel ita T	Pacific Bell
	12 Mai Huong	Pacific Bell
	15 Nunes J D	Pacific Bell
	17 Torio Froyland	Pacific Bell
	1994	THOMPSON, BILL
NEVAREZ, CHRIS A		Cole Information Services
SCHMITZ, E		Cole Information Services
COONEN, THOMAS		Cole Information Services
1991	COONEN THOMAS	PACIFIC BELL WHITE PAGES
	GARCLA REYNALDO	PACIFIC BELL WHITE PAGES
	GARCLA REYNALDO P	PACIFIC BELL WHITE PAGES
	LUMBRE ROY	PACIFIC BELL WHITE PAGES
	NUNES J D	PACIFIC BELL WHITE PAGES
	Nunes J D	PACIFIC BELL WHITE PAGES
	Coonen Thomas	PACIFIC BELL WHITE PAGES

FINDINGS

<u>Year</u>	<u>Uses</u>	<u>Source</u>
1991	Garcla Reynaldo	PACIFIC BELL WHITE PAGES
	Garcla Reynaldo P	PACIFIC BELL WHITE PAGES
	Lumbre Roy	PACIFIC BELL WHITE PAGES
1986	Allen John T	Pacific Bell
	Blue Bryan	Pacific Bell
	Dickson T	Pacific Bell
	Gannon Peter	Pacific Bell
	Jump Linda D	Pacific Bell
	Lindholm Denise	Pacific Bell
	Nunes JD	Pacific Bell
	Schaab Susan	Pacific Bell
1985	AYALA MARY JANE	Pacific Bell
	DELAVAN TODD	Pacific Bell
	GANNON PETER	Pacific Bell
	NUNES J D	Pacific Bell
1980	Brunson T	Pacific Telephone
	Donohue M J	Pacific Telephone
	Games Leonard	Pacific Telephone
	Gomes Lawrence R	Pacific Telephone
	Hollister Wanatta M	Pacific Telephone
	Heliman Paul	Pacific Telephone
	Nunes J D	Pacific Telephone
	Pass Maria	Pacific Telephone
	Stone Betty	Pacific Telephone
	Webb T	Pacific Telephone
	Weitzel Buddy & Cyndie	Pacific Telephone
	Wesley Elmer J	Pacific Telephone
1975	Apartments	Pacific Telephone
	Ilbarez Isidoro	Pacific Telephone
	Wilson E	Pacific Telephone
	Hooker L	Pacific Telephone
	Tivnen C C	Pacific Telephone
	Linderman L	Pacific Telephone
	Dorweiller M	Pacific Telephone
	Schmidt A Kelley	Pacific Telephone
	Kohl Joseph	Pacific Telephone
	Wesley Elmer J	Pacific Telephone
Ahl Mildred E Mrs	Pacific Telephone	

FINDINGS

<u>Year</u>	<u>Uses</u>	<u>Source</u>
1975	Tanner A B	Pacific Telephone
	Hamilton Kenneth V	Pacific Telephone
	Stevenson Geo A	Pacific Telephone
	Nunes J	Pacific Telephone
	Lucas D	Pacific Telephone
	Saunders Art	Pacific Telephone
	Peabody P	Pacific Telephone
	Brunson Thelma H	Pacific Telephone
	Theodoratos P	Pacific Telephone
	Miller Ruby M	Pacific Telephone
	BRUNSON T	Pacific Telephone
	HAMILTON KENNETH	Pacific Telephone
	KOHI JOS E	Pacific Telephone
	LINDERMAN LUCILE	Pacific Telephone
	NUNES J D	Pacific Telephone
	TANGENTE WELHMA	Pacific Telephone
	TIVNEN CORINNE C	Pacific Telephone
WESLEY ELMER J	Pacific Telephone	
1970	Apartments	R. L. Polk & Co.
	Bailey Cecil	R. L. Polk & Co.
	Mayosky Ken P	R. L. Polk & Co.
	Vacant	R. L. Polk & Co.
	Larsen Anna	R. L. Polk & Co.
	Ferguson Steve	R. L. Polk & Co.
	Vance Clinton	R. L. Polk & Co.
	Doak David	R. L. Polk & Co.
	Kim Siwook	R. L. Polk & Co.
	Williams Hazel I	R. L. Polk & Co.
	Cooper John	R. L. Polk & Co.
	Ozerwinsky Joseph	R. L. Polk & Co.
	Sole Darrell	R. L. Polk & Co.
	Murphy Noel P	R. L. Polk & Co.
	Me Elfresh Dennis L	R. L. Polk & Co.
	Newman Michl	R. L. Polk & Co.
	Reek Vera R	R. L. Polk & Co.
Johnson Douglas H	R. L. Polk & Co.	
Brunson Thelma H	R. L. Polk & Co.	
Oh Jung Sook	R. L. Polk & Co.	

FINDINGS

<u>Year</u>	<u>Uses</u>	<u>Source</u>
1970	Miller Ruby M	R. L. Polk & Co.
1966	APARTMENTS	R. L. Polk & Co.
	MEJIA G R	R. L. Polk & Co.
	MONCHAMP BRIAN	R. L. Polk & Co.
	VACANT	R. L. Polk & Co.
	VACANT	R. L. Polk & Co.
	FERGUSON STEVE	R. L. Polk & Co.
	RICHARDS L L	R. L. Polk & Co.
	PATTERSON MARCIA	R. L. Polk & Co.
	BERGESON JOYCE	R. L. Polk & Co.
	SQUIRES R R	R. L. Polk & Co.
	CALISSENO DRFF KERSTIN	R. L. Polk & Co.
	VACANT	R. L. Polk & Co.
	VACANT	R. L. Polk & Co.
	PANNELL AGNES	R. L. Polk & Co.
	GEBHARDT R G	R. L. Polk & Co.
	CHO SUNG K	R. L. Polk & Co.
	SANDS DUANE	R. L. Polk & Co.
	JOHNSON DOUGLAS H	R. L. Polk & Co.
	NEDGLEY FRANCES	R. L. Polk & Co.
	HEISIG LISELOTTE MRS	R. L. Polk & Co.
	MILLER R M	R. L. Polk & Co.
1963	Cowen Judy M	Pacific Telephone
	Dyett Elma V	Pacific Telephone
	Givens Odia	Pacific Telephone
	Givens Shelby	Pacific Telephone
	Goodale Keith	Pacific Telephone
	Johnson Marilyn	Pacific Telephone
	King Darlene	Pacific Telephone
	Lupo Shirley	Pacific Telephone
	Mc Nulty Helen	Pacific Telephone
	Paradise Frank Mrs	Pacific Telephone
	Patsch Evelyn	Pacific Telephone
	Patsch Urban	Pacific Telephone
	Sharrard Marilyn	Pacific Telephone
	Tuilefano Peni	Pacific Telephone
	Walraven Dorothy	Pacific Telephone
1960	Apartment	R. L. Polk Co.

FINDINGS

<u>Year</u>	<u>Uses</u>	<u>Source</u>
1960	Pfitzer Jack D	R. L. Polk Co.
	Iwasaka Dorothy	R. L. Polk Co.
	Eittreim Carol J	R. L. Polk Co.
	Vacant	R. L. Polk Co.
	Swayze Thos L	R. L. Polk Co.
	Powell Kenneth	R. L. Polk Co.
	Patterson Marcia	R. L. Polk Co.
	Griffiths Don	R. L. Polk Co.
	Shearer Lorraine	R. L. Polk Co.
	No Return	R. L. Polk Co.
	Alexanderson Gerald L	R. L. Polk Co.
	Grimaldi J B	R. L. Polk Co.
	OConnor J W	R. L. Polk Co.
	Jones Austin E	R. L. Polk Co.
	Rowlan Gordon A	R. L. Polk Co.
	Prine Donald M	R. L. Polk Co.
	Tibbets Joe	R. L. Polk Co.
	Rody Ellen B Mrs	R. L. Polk Co.
	Martin Robt S	R. L. Polk Co.
	Roberts Paul D	R. L. Polk Co.
Street continued	R. L. Polk Co.	
1957	Hessling Herman	R. L. Polk Co.
	Martin Robt S	R. L. Polk Co.
	Piazza Dan	R. L. Polk Co.
	Rowlan Gordon A	R. L. Polk Co.
	Stadmilller June	R. L. Polk Co.
	Tibbis Joe	R. L. Polk Co.
	HESSLING HERMAN	Pacific Telephone
	LINDSTROM NORINE A	Pacific Telephone
	MARTIN ROBT S	Pacific Telephone
	PIAZZA DAN	Pacific Telephone
ROWLAN CORDON A	Pacific Telephone	
STADMILLER JUNE	Pacific Telephone	
TIBBILS JOE	Pacific Telephone	

2030 CLARMAR WAY

<u>Year</u>	<u>Uses</u>	<u>Source</u>
2017	BRENDA MORA	Cole Information Services
	ARMANDO PEREZ	Cole Information Services

FINDINGS

<u>Year</u>	<u>Uses</u>	<u>Source</u>
2017	EDGAR DAVID	Cole Information Services
	ROLI UCOL	Cole Information Services
	ROBERT CAMPBELL	Cole Information Services
2014	ARMANDO OCHOA	Cole Information Services
	NEVA SARENANA	Cole Information Services
	ROBERT CAMPBELL	Cole Information Services
	CORIE MANOV	Cole Information Services
2009	RODOLFO RODRIGUEZ	Cole Information Services
	HEATHER GALLO	Cole Information Services
	FILEMON CORPUZ	Cole Information Services
	HECTOR VAZQUEZ	Cole Information Services
	K KAREN	Cole Information Services
	LETICIA VASQUEZ	Cole Information Services
2006	APARTMENTS	Haines Company, Inc.
	GEBEYE Martha	Haines Company, Inc.
	POMARIGA Augusto	Haines Company, Inc.
	RODRIGUEZRodoifo	Haines Company, Inc.
	VARGHESE	Haines Company, Inc.
	Jessymma	Haines Company, Inc.
	WELDEYESUS Desis	Haines Company, Inc.
2004	RODOLFO RODRIGUEZ	Cole Information Services
	DOMINGO FELIX	Cole Information Services
	ROMAZEL MAGTIBAY	Cole Information Services
	SALVACION BOYD	Cole Information Services
	SUSANA MENDOZA	Cole Information Services
	FLOR FIERRO	Cole Information Services
	AUGUSTO POMARIGA	Cole Information Services
	APARTMENTS	Haines & Company
2000	AGPOON Karen	Haines & Company
	CARRASCO Santiago	Haines & Company
	KOHATSU Garrett	Haines & Company
	KOHATSU Marion	Haines & Company
	SORIANO Honorio	Haines & Company
	VALDEZ Romel C	Haines & Company
	HEATHER GALLO	Cole Information Services
1999	FILEMON CORPUZ	Cole Information Services
	HECTOR VAZQUEZ	Cole Information Services
	K KAREN	Cole Information Services

FINDINGS

<u>Year</u>	<u>Uses</u>	<u>Source</u>
1999	LETICIA VASQUEZ	Cole Information Services
	S CARRASCO	Cole Information Services
	RODOLFO RODRIGUEZ	Cole Information Services
1996	2 Llamas Oscar	Pacific Bell
	4 Agpoon Karen	Pacific Bell
	5 Carrasco Santiago	Pacific Bell
1994	ALEEM, AL M	Cole Information Services
1991	DELEGENCIA HELEN	PACIFIC BELL WHITE PAGES
	Delegencia Helen	PACIFIC BELL WHITE PAGES
1986	Johnson James A	Pacific Bell
	Schroeder Don B	Pacific Bell
	Wagner Camilla	Pacific Bell
1985	PINEDA MARK	Pacific Bell
	WAGNER CAMILLA	Pacific Bell
	WHITMARSH STEVE	Pacific Bell
1980	Jones Ann	Pacific Telephone
1975	Eugenio D	Pacific Telephone
	JONES ANN	Pacific Telephone
	PIERCE GEORGENE	Pacific Telephone
	SCHREIBER EDWARD	Pacific Telephone
	Barry Apartments	Pacific Telephone
	Coelho Clara	Pacific Telephone
	Jones Ann M Mrs	Pacific Telephone
	Rondone Ann	Pacific Telephone
	Schreiber Ed	Pacific Telephone
	Myzoffer Ficic	Pacific Telephone
	Pierce Mae	Pacific Telephone
	Winter Ron	Pacific Telephone
1970	Jones Ann M Mrs	R. L. Polk & Co.
	Vacant	R. L. Polk & Co.
	Gilbert Vola	R. L. Polk & Co.
	Vacant	R. L. Polk & Co.
	Pierce Mae	R. L. Polk & Co.
	Winter Lorna	R. L. Polk & Co.
	Pinto Ernest	R. L. Polk & Co.
	Barry Apartments	R. L. Polk & Co.
	Coelho Clara	R. L. Polk & Co.
1966	JONES ANN M MRS	R. L. Polk & Co.

FINDINGS

<u>Year</u>	<u>Uses</u>	<u>Source</u>
1966	NORRIS KATHLEEN	R. L. Polk & Co.
	BENAVENTE ELIANA	R. L. Polk & Co.
	CARDENAS RICARDO	R. L. Polk & Co.
	BLONDER ROBT J	R. L. Polk & Co.
	PALENAUDE DAVID	R. L. Polk & Co.
	VACANT	R. L. Polk & Co.
	BARRY APARTMENTS	R. L. Polk & Co.
	NEVINS AGNES	R. L. Polk & Co.
1963	De Witt Betty	Pacific Telephone
	Larson Irmgard E	Pacific Telephone
	Larson Jas L	Pacific Telephone
	Matsuda Kenji	Pacific Telephone
	Nelson Jos G MD	Pacific Telephone
	Residence	Pacific Telephone
	Okamura Clarence	Pacific Telephone
	Schirle Norman E	Pacific Telephone
1960	Shapiro Eli	Pacific Telephone
	Yoshizuka Ernest	Pacific Telephone
	Apartments	R. L. Polk Co.
	Shapiro Eli	R. L. Polk Co.
	Nessle Chas E	R. L. Polk Co.
	Uemura John I	R. L. Polk Co.
	Wolfe Gordon S	R. L. Polk Co.
	Leaf Stuart B	R. L. Polk Co.
	Brown Veronica	R. L. Polk Co.
	Hauser Roy J	R. L. Polk Co.
Ewing Audrey	R. L. Polk Co.	
Street continued	R. L. Polk Co.	

2034 CLARMAR WAY

<u>Year</u>	<u>Uses</u>	<u>Source</u>
2017	VICKI FLINN	Cole Information Services
	CHARLENE SCHAUPP	Cole Information Services
	CHRISTINA ROMERO	Cole Information Services
	IVANA SANDOVAL	Cole Information Services
2014	VICKI FLINN	Cole Information Services
	ELIZABETH OLIVEIRA	Cole Information Services
	HONORIO SORIANO	Cole Information Services
	FRANK SANDOVAL	Cole Information Services

FINDINGS

<u>Year</u>	<u>Uses</u>	<u>Source</u>
2009	SHAUNDA BOBO	Cole Information Services
	YENIDID ZACAPU	Cole Information Services
	ARISTALINO AGPOON	Cole Information Services
	ALFREDO NISPEROS	Cole Information Services
2006	AGPOON Adstalino	Haines Company, Inc.
	BOYD Tffanny	Haines Company, Inc.
2004	ARISTALINO AGPOON	Cole Information Services
	ALFREDO NISPEROS	Cole Information Services
	PEREZ OCHOA	Cole Information Services
2000	AGPOON Nena	Haines & Company
	AGPOON Aristalino	Haines & Company
1999	ALFREDO NISPEROS	Cole Information Services
	YENIDID ZACAPU	Cole Information Services
	SHAUNDA BOBO	Cole Information Services
	ARISTALINO AGPOON	Cole Information Services
1996	5 Lim Fe	Pacific Bell
	7 Agpoon Aristalino & Nena	Pacific Bell
1991	MARING FE	PACIFIC BELL WHITE PAGES
	Maring FE	PACIFIC BELL WHITE PAGES
	OReilly Dennis P	PACIFIC BELL WHITE PAGES
1986	Montes Tamara	Pacific Bell
1985	DUPNGI CUONG	Pacific Bell
	MARING FE	Pacific Bell
	THORNTON DAN	Pacific Bell
	WU YEONG-MING	Pacific Bell
1980	Brill K	Pacific Telephone
	Caballero Al	Pacific Telephone
	Dillman EL	Pacific Telephone
	Maring F	Pacific Telephone
	Quigley Wm C	Pacific Telephone
	Seiden Eunsook L	Pacific Telephone
1975	BURGER M	Pacific Telephone
	MAYNE F J	Pacific Telephone
	RADEMAKER KIRK	Pacific Telephone
	SHIGEI SHI H	Pacific Telephone
	Alwyn Apartments	Pacific Telephone
	Al Arcon F	Pacific Telephone
	Mayne Jeane F	Pacific Telephone

FINDINGS

<u>Year</u>	<u>Uses</u>	<u>Source</u>
1975	Compton A D	Pacific Telephone
	De Boom G	Pacific Telephone
	Rademaker Kirk	Pacific Telephone
	Shigeishi Hirshio	Pacific Telephone
	Zappia Manuel M	Pacific Telephone
	Burger R W	Pacific Telephone
1970	Alwyn Apartments	R. L. Polk & Co.
	Engleman Thos M	R. L. Polk & Co.
	Duffin Leone M Mrs	R. L. Polk & Co.
	Guillermo Jovita	R. L. Polk & Co.
	Leatherman Diane	R. L. Polk & Co.
	Anderson Robt S	R. L. Polk & Co.
	Shigeishi Hirshio	R. L. Polk & Co.
	Taylor Ferster	R. L. Polk & Co.
1966	Martin Kenneth	R. L. Polk & Co.
	ALWYN APARTMENTS	R. L. Polk & Co.
	STOECKERT EDW A	R. L. Polk & Co.
	FISHER CAROLYN	R. L. Polk & Co.
	WOLFE GORDON S	R. L. Polk & Co.
	VACANT	R. L. Polk & Co.
	BOOTH BETTY	R. L. Polk & Co.
	LUDWIG JAMES H	R. L. Polk & Co.
	ZAPPPIA VIRGINIA	R. L. Polk & Co.
DENNIS ARTH L	R. L. Polk & Co.	
1963	Osmond Donna	Pacific Telephone
	Riley Ursula	Pacific Telephone
	Sarmiento Pete	Pacific Telephone
	Simpson Cornelia	Pacific Telephone
	Yue Geo S	Pacific Telephone
	Yue Helen S	Pacific Telephone
	Bolen Jas S	Pacific Telephone
	Hagenbuch F H	Pacific Telephone
Ludwig J H	Pacific Telephone	
1960	Al Wyn Apartments	R. L. Polk Co.
	Page Richd P	R. L. Polk Co.
	Baird Fern E Mrs	R. L. Polk Co.
	Wagner Edna Mrs	R. L. Polk Co.
	Lindstrom Norine A	R. L. Polk Co.

FINDINGS

<u>Year</u>	<u>Uses</u>	<u>Source</u>
1960	Fiorini Umbarto	R. L. Polk Co.
	Smith Lillian E	R. L. Polk Co.
	Anglim Matthew V	R. L. Polk Co.
	Munger Ralph E	R. L. Polk Co.
	Street continued	R. L. Polk Co.

2038 CLARMAR WAY

<u>Year</u>	<u>Uses</u>	<u>Source</u>
2017	VICTOR LIM	Cole Information Services
	NICHOLAS KING	Cole Information Services
2014	MESERET BOGALE	Cole Information Services
	ALESSA BEST	Cole Information Services
	ENEIDA TORRES	Cole Information Services
	VICTOR LIM	Cole Information Services
2009	LUDWIG ANKER	Cole Information Services
	MARIA REBOLLAR	Cole Information Services
	ENEIDA OCHOATORRES	Cole Information Services
	VICTOR LIM	Cole Information Services
	ALEMAYEHU TESFAYE	Cole Information Services
2006	APARTMENTS	Haines Company, Inc.
	HEIDENJ	Haines Company, Inc.
	LIM Fe	Haines Company, Inc.
	LIM Victor	Haines Company, Inc.
	REBOLLAR Maria	Haines Company, Inc.
	TADLOCK Rebecca	Haines Company, Inc.
2004	BERTHA CABRERA	Cole Information Services
	TORRES OCHOA	Cole Information Services
	FE LIM	Cole Information Services
	MARCO RIVERA	Cole Information Services
	FRANCISCO VELAZQUEZ	Cole Information Services
2000	ALGANES Gloria D	Haines & Company
	FERRER Jose	Haines & Company
	LIM Fe	Haines & Company
	REBOLLAR Maria Diourdes	Haines & Company
1999	MARIA REBOLLAR	Cole Information Services
	JESUS OCHOA	Cole Information Services
	LUDWIG ANKER	Cole Information Services
	VICTOR LIM	Cole Information Services
	ALEMAYEHU TESFAYE	Cole Information Services

FINDINGS

<u>Year</u>	<u>Uses</u>	<u>Source</u>
1996	6 Ochoa Jesus	Pacific Bell
1994	SANCHEZ, OWEN	Cole Information Services
	ILANO, VONHERI	Cole Information Services
1991	Algenes Gloria B	PACIFIC BELL WHITE PAGES
1986	Lin J	Pacific Bell
1985	DURANA LORETO	Pacific Bell
	FINCHER MARTHA & JOSEPH	Pacific Bell
	EILLY DENNIS P	Pacific Bell
	ZUBAITIS C M	Pacific Bell
1980	Beuchat Rene	Pacific Telephone
	Craig J NI	Pacific Telephone
	Hernandez Ana	Pacific Telephone
	Ortir Anna Maria	Pacific Telephone
	Zubaitis C M	Pacific Telephone
1975	Earle Apartments	Pacific Telephone
	Zubaitis Marcella	Pacific Telephone
	Podbreger L	Pacific Telephone
	Fox Susanna	Pacific Telephone
	Reck Wm R	Pacific Telephone
	Metrulas Christopher S	Pacific Telephone
	Hearce Diane	Pacific Telephone
	Durbin Benton	Pacific Telephone
	Escobido Julian	Pacific Telephone
	DURBIN BENTON H	Pacific Telephone
	ESCOBIDO JULIAN J	Pacific Telephone
	RECK WILLIAM R	Pacific Telephone
	WILTSHIRE K	Pacific Telephone
	ZUBAITIS C M	Pacific Telephone
1970	Clarke Ruth K Mrs	R. L. Polk & Co.
	Loofbourough Mary E Mrs	R. L. Polk & Co.
	Fraser Lyall	R. L. Polk & Co.
	Perry Frank	R. L. Polk & Co.
	Earle Apartments	R. L. Polk & Co.
	Zubaitis Marcella	R. L. Polk & Co.
	Fox Susanna	R. L. Polk & Co.
	Sans Kay L Mrs	R. L. Polk & Co.
	Stoekert Elwood A	R. L. Polk & Co.
1966	EARLE APARTMENTS	R. L. Polk & Co.

FINDINGS

<u>Year</u>	<u>Uses</u>	<u>Source</u>
1966	REEVES EMILY J	R. L. Polk & Co.
	KIDROSKE D E	R. L. Polk & Co.
	SANS KAY L MRS	R. L. Polk & Co.
	SAWDON HELEN S	R. L. Polk & Co.
	CLARKE RUTH K MRS	R. L. Polk & Co.
	LOOFBOUROUGH MARY E MRS	R. L. Polk & Co.
	MALDON JAMES	R. L. Polk & Co.
	PERRY FRANK	R. L. Polk & Co.
1963	Clarke Ruth K	Pacific Telephone
	Harris Max	Pacific Telephone
	Horn Edw R	Pacific Telephone
	Horn Linda D	Pacific Telephone
	Maldon Jas	Pacific Telephone
	Pessillo Jos F	Pacific Telephone
	Reeves Emily Jane	Pacific Telephone
Stuart F	Pacific Telephone	
1960	Apartments	R. L. Polk Co.
	Reeves Emily V	R. L. Polk Co.
	Meek Roger S	R. L. Polk Co.
	Spencer Richd L	R. L. Polk Co.
	Longnecker Dan C	R. L. Polk Co.
	Clarke Ruth K Mrs	R. L. Polk Co.
	Walker Barbara R	R. L. Polk Co.
	Callahan Mary Mrs	R. L. Polk Co.
	Blum Paul	R. L. Polk Co.
Street continued	R. L. Polk Co.	

CLARNIAR WAY

2020 CLARNIAR WAY

<u>Year</u>	<u>Uses</u>	<u>Source</u>
1957	HAMILTON ELEANOR G	Pacific Telephone

2024 CLARNIAR WAY

<u>Year</u>	<u>Uses</u>	<u>Source</u>
1975	WILSON E	Pacific Telephone

FINDINGS

CLEVELAND AVE

125 CLEVELAND AVE

<u>Year</u>	<u>Uses</u>	<u>Source</u>
1975	1661 Strouse Frank J	Pacific Telephone

135 CLEVELAND AVE

<u>Year</u>	<u>Uses</u>	<u>Source</u>
2017	GLADYS WHITE	Cole Information Services
	SUSAN TIELERT	Cole Information Services
2014	GLADYS WHITE	Cole Information Services
	SUSAN TIELERT	Cole Information Services
2009	CHRISTI AHAUS	Cole Information Services
	SUSAN TIELERT	Cole Information Services
2006	AHAUS Christ	Haines Company, Inc.
	KIMBRELLMorgen	Haines Company, Inc.
2004	MORGEN KIMBRELL	Cole Information Services
2000	KIMBRELL Morgen	Haines & Company
1999	CHRISTI AHAUS	Cole Information Services
	SUSAN TIELERT	Cole Information Services
	OCCUPANT UNKNOWN	Cole Information Services
1991	Eberle R	PACIFIC BELL WHITE PAGES
1986	Diakow P	Pacific Bell
	Ross Karen & Jerry	Pacific Bell
1985	DIAKOW P	Pacific Bell
	GENERAL CONSTRUCTION FORENSICS COMPANY	Pacific Bell
	ROSS KAREN & JERRY	Pacific Bell
1980	Diakow Bernard K	Pacific Telephone
1975	Diakow Bernard K	Pacific Telephone
1970	Vacant	R. L. Polk & Co.
	Bruns Helen E Mrs	R. L. Polk & Co.
1963	Buehring R H	Pacific Telephone
1960	Buehring Robt H	R. L. Polk Co.
1957	Buehring R H r	R. L. Polk Co.
1955	Buehring Robt H	R. L. Polk Co.
1950	Buehring R H	R. L. Polk & Co.

FINDINGS

136 CLEVELAND AVE

<u>Year</u>	<u>Uses</u>	<u>Source</u>
1975	CARACCIOLO ALFIO	Pacific Telephone
1957	BUEHRING D N	Pacific Telephone

138 CLEVELAND AVE

<u>Year</u>	<u>Uses</u>	<u>Source</u>
1930	Vacant	R. L. Polk Co. of California

140 CLEVELAND AVE

<u>Year</u>	<u>Uses</u>	<u>Source</u>
1957	GLLIRNOR DAVID T JR	Pacific Telephone

141 CLEVELAND AVE

<u>Year</u>	<u>Uses</u>	<u>Source</u>
2017	OSWALD PACHECO	Cole Information Services
2014	OSWALD PACHECO	Cole Information Services
2009	OSWALD PACHECO	Cole Information Services
2006	PACHECO Oswald	Haines Company, Inc.
2004	OSWALD PACHECO	Cole Information Services
2000	PACHECO Oswald	Haines & Company
1999	OSWALD PACHECO	Cole Information Services
1975	Heath Estella P Mrs	Pacific Telephone
1970	Heath Estelle P Mrs	R. L. Polk & Co.
1960	Heath Andrew J	R. L. Polk Co.
1955	Heath Andrew J	R. L. Polk Co.
1950	Heath A J	R. L. Polk & Co.
1945	Kimball Lowell	R. L. Polk Co.
1940	Costa M A	R. L. Polk Co.
1935	Dymond C G	R. L. Polk & Co. of California
1930	Vacant	R. L. Polk Co. of California

145 CLEVELAND AVE

<u>Year</u>	<u>Uses</u>	<u>Source</u>
2017	STEPHEN HOWES	Cole Information Services
2014	STEPHEN HOWES	Cole Information Services
2009	STEPHEN HOWES	Cole Information Services
2006	MONAHAN Frank	Haines Company, Inc.
2004	FRANK MONAHAN	Cole Information Services
2000	MONAHAN Frank	Haines & Company
1999	STEPHEN HOWES	Cole Information Services

FINDINGS

<u>Year</u>	<u>Uses</u>	<u>Source</u>
1996	Monahan Frank	Pacific Bell
1994	MONAHAN, FRANK	Cole Information Services
1991	MONAHAN FRANK	PACIFIC BELL WHITE PAGES
	Monahan Frank	PACIFIC BELL WHITE PAGES
1986	Monahan Frank	Pacific Bell
1985	MONAHAN FRANK	Pacific Bell
1975	Monahan Frank F	Pacific Telephone
1970	Monahan Frank F	R. L. Polk & Co.
1963	Monahan Frank	Pacific Telephone
1960	Monahan Frank F trucking	R. L. Polk Co.
1957	MONAHAN FRANK	Pacific Telephone
	Monahan Frank	R. L. Polk Co.
1955	Monahan Frank F	R. L. Polk Co.
1950	Monahan F F	R. L. Polk & Co.
1945	Monahan F F	R. L. Polk Co.
1940	Monahan F P	R. L. Polk Co.
1935	Miles Fred	R. L. Polk & Co. of California
1930	Vacant	R. L. Polk Co. of California

147 CLEVELAND AVE

<u>Year</u>	<u>Uses</u>	<u>Source</u>
2017	ERIC ELMBLAD	Cole Information Services
2014	ERIC ELMBLAD	Cole Information Services
2009	GAVIN BROEDNER	Cole Information Services
2006	GOTTSCHALK	Haines Company, Inc.
	Michael	Haines Company, Inc.
2004	BRANKA MARCETA	Cole Information Services
2000	GOTTSCHALK Michael	Haines & Company
	PFNA Richard	Haines & Company
1999	OCCUPANT UNKNOWN	Cole Information Services
	GAVIN BROEDNER	Cole Information Services
1986	Bottini David T	Pacific Bell
	Anderson Susan C	Pacific Bell
1985	ANDERSON SUSAN C	Pacific Bell
	BOTTINI DAVID T	Pacific Bell
1980	Iovar Richard	Pacific Telephone
	Tovar Luis Orozco	Pacific Telephone
1975	Fry Iva W Mrs	Pacific Telephone
1970	Fry Iva W	R. L. Polk & Co.

FINDINGS

<u>Year</u>	<u>Uses</u>	<u>Source</u>
1963	Fry Iva W	Pacific Telephone
1960	Fry Iva W Mrs	R. L. Polk Co.
1957	Collins Ray E	R. L. Polk Co.
	COLLINS RAY E	Pacific Telephone
	FRY IVA W	Pacific Telephone
	Fry Iva W	R. L. Polk Co.
1955	Moodis Robt L	R. L. Polk Co.
1950	Le Veque C M Mrs	R. L. Polk & Co.
1945	Le Veque Celia Mrs	R. L. Polk Co.
1940	Le Veque Celia Mrs	R. L. Polk Co.
1935	Mc Bride Laura Mrs	R. L. Polk & Co. of California
1930	Mc Bride P F	R. L. Polk Co. of California

148 CLEVELAND AVE

<u>Year</u>	<u>Uses</u>	<u>Source</u>
1957	ZAHN ELLSWORTH MRS RN	Pacific Telephone

150 CLEVELAND AVE

<u>Year</u>	<u>Uses</u>	<u>Source</u>
2017	RUDY GOMEZ	Cole Information Services
2014	OCCUPANT UNKNOWN	Cole Information Services
2009	JUDE BENNETT	Cole Information Services
2006	No Current Listing	Haines Company, Inc.
2004	OCCUPANT UNKNOWN	Cole Information Services
2000	NO CURRENT LISTING	Haines & Company
1999	JUDE BENNETT	Cole Information Services
1975	Vacant	Pacific Telephone
1970	Daehne Lenore S	R. L. Polk & Co.
1963	Dahlin Walter	Pacific Telephone
1960	Dahlin Walter	R. L. Polk Co.
1957	Daahlin Walter	R. L. Polk Co.
1955	Prader Wm R	R. L. Polk Co.

152 CLEVELAND AVE

<u>Year</u>	<u>Uses</u>	<u>Source</u>
2014	OCCUPANT UNKNOWN	Cole Information Services
2006	KELLOGG Bruce	Haines Company, Inc.
2004	MARYANN MARTINEZ	Cole Information Services
2000	LONG Angelina	Haines & Company

FINDINGS

<u>Year</u>	<u>Uses</u>	<u>Source</u>
2000	MORTON Brooke	Haines & Company
1996	Morton Brooke	Pacific Bell
1975	Vacant	Pacific Telephone
1970	Vacant	R. L. Polk & Co.
1963	Daniels Anna V	Pacific Telephone
1960	Emken Harlan B	R. L. Polk Co.
1955	Joiner Donald J	R. L. Polk Co.

154 CLEVELAND AVE

<u>Year</u>	<u>Uses</u>	<u>Source</u>
2006	No Current Listing	Haines Company, Inc.
2004	BRUCE KELLOGG	Cole Information Services
2000	NO CURRENT LISTING	Haines & Company
1999	OCCUPANT UNKNOWN	Cole Information Services

168 CLEVELAND AVE

<u>Year</u>	<u>Uses</u>	<u>Source</u>
1975	NEUROTH FRED A	Pacific Telephone

172 CLEVELAND AVE

<u>Year</u>	<u>Uses</u>	<u>Source</u>
1985	SABATILLI FRANK J	Pacific Bell

175 CLEVELAND AVE

<u>Year</u>	<u>Uses</u>	<u>Source</u>
2017	BRIAN KIDNEY	Cole Information Services
2014	BRIAN KIDNEY	Cole Information Services
2009	DOUGLAS FESTA	Cole Information Services
2006	FESTADouglas	Haines Company, Inc.
2004	DANIELA MUNDT	Cole Information Services
2000	FESTA Douglas	Haines & Company
1999	DOUGLAS FESTA	Cole Information Services
	OCCUPANT UNKNOWN	Cole Information Services
1980	Ditto Franklin	Pacific Telephone
1975	Robnett Wendel K	Pacific Telephone
1970	Johnson Delia L Mrs	R. L. Polk & Co.
1963	Johnson C I Mrs	Pacific Telephone
1960	Johnson Melissa D Mrs	R. L. Polk Co.
1955	Johnson Melissa D Mrs	R. L. Polk Co.
1950	Johnson M D Mrs	R. L. Polk & Co.

FINDINGS

<u>Year</u>	<u>Uses</u>	<u>Source</u>
1945	Johnson Delia Mrs	R. L. Polk Co.
1940	Johnson C I	R. L. Polk Co.
1935	Johnson C I o	R. L. Polk & Co. of California
1930	Johnson C I	R. L. Polk Co. of California

186 CLEVELAND AVE

<u>Year</u>	<u>Uses</u>	<u>Source</u>
2017	ROBBY EL-KHOURI	Cole Information Services
2014	JAMAL EKLHOURI	Cole Information Services
2009	OCCUPANT UNKNOWN	Cole Information Services
2006	KIM Linda	Haines Company, Inc.
2004	JUDE BENNETT	Cole Information Services
2000	WELCHLY N A	Haines & Company
1996	Welchly N A	Pacific Bell
1994	WELCHLY, NANCY A	Cole Information Services
1991	Welchly N A	PACIFIC BELL WHITE PAGES
	WELCHLY N A	PACIFIC BELL WHITE PAGES
1985	WELCHLY N A	Pacific Bell
1980	Welchly Sandi	Pacific Telephone
1975	Fairfield Thos C	Pacific Telephone
	FAIRFIELD THOS	Pacific Telephone
1970	Vacant	R. L. Polk & Co.
1963	Maxwell W A	Pacific Telephone
1960	Maxwell Wm A	R. L. Polk Co.
1955	Maxwell Wm A	R. L. Polk Co.
1950	Maxwell W A	R. L. Polk & Co.
1945	Hardick M J	R. L. Polk Co.
1940	Volkers R H	R. L. Polk Co.
1935	Volkers R H	R. L. Polk & Co. of California
1930	Volkers R H	R. L. Polk Co. of California

188 CLEVELAND AVE

<u>Year</u>	<u>Uses</u>	<u>Source</u>
2017	STELLA LEDESMA	Cole Information Services
2014	STELLA LEDESMA	Cole Information Services
2009	STELLA LEDESMA	Cole Information Services
2006	LEDESMA Stella	Haines Company, Inc.
2004	STELLA LEDESMA	Cole Information Services
2000	LEDESMA Stella	Haines & Company

FINDINGS

<u>Year</u>	<u>Uses</u>	<u>Source</u>
1999	STELLA LEDESMA	Cole Information Services
1980	Miller Robt E	Pacific Telephone
1975	SCHUIKE NINA	Pacific Telephone
	Schulke Nina W Mrs	Pacific Telephone
1970	Schulke Nina W	R. L. Polk & Co.
1963	Guerrero Francisco	Pacific Telephone
1960	Guerrero Francisco C	R. L. Polk Co.
1957	Guerrero Francisco r	R. L. Polk Co.
	GUERRERO FRANCISCO R	Pacific Telephone
1955	Guerrero Francisco C	R. L. Polk Co.
1950	Guerrero F C	R. L. Polk & Co.
1945	White T H	R. L. Polk Co.
1940	Kernan O E	R. L. Polk Co.
1935	Newmarker Benj o	R. L. Polk & Co. of California
1930	Vacant	R. L. Polk Co. of California

191 CLEVELAND AVE

<u>Year</u>	<u>Uses</u>	<u>Source</u>
2017	LUIS GRANADOS	Cole Information Services
2014	NARCISO PADILLA	Cole Information Services
2006	TORRr ZRaul	Haines Company, Inc.
	PADILLAS	Haines Company, Inc.
2004	SYLVIA PADILLA	Cole Information Services
2000	PADILLA S	Haines & Company
	TORREZ Raul	Haines & Company
1996	Padl lla S	Pacific Bell
1991	TOWNEND EDMUND	PACIFIC BELL WHITE PAGES
1975	Lawson Nina J Mrs	Pacific Telephone
1970	Lawson Nina Mrs	R. L. Polk & Co.
1963	Watts Jack A	Pacific Telephone
1960	Malvini Rocci R	R. L. Polk Co.
1957	:Malvlnl Roccie r	R. L. Polk Co.
	Malvini Richard r	R. L. Polk Co.
	MALVITNI ROCCIE R	Pacific Telephone
1955	Malvini Rocci R	R. L. Polk Co.
1950	Malvini R R	R. L. Polk & Co.
1945	Vacant	R. L. Polk Co.
1940	Mack F J	R. L. Polk Co.
1935	Mack Fred	R. L. Polk & Co. of California

FINDINGS

<u>Year</u>	<u>Uses</u>	<u>Source</u>
1930	Brown H B	R. L. Polk Co. of California

192 CLEVELAND AVE

<u>Year</u>	<u>Uses</u>	<u>Source</u>
2017	MICHAEL FESTA	Cole Information Services
2014	MICHAEL FESTA	Cole Information Services
2009	MICHAEL FESTA	Cole Information Services
2006	FESTA Michael	Haines Company, Inc.
2004	MICHAEL FESTA	Cole Information Services
2000	FESTA Michael	Haines & Company
1999	MICHAEL FESTA	Cole Information Services
1991	VIERRA F A	PACIFIC BELL WHITE PAGES
	Vierra F A	PACIFIC BELL WHITE PAGES
1986	Vierra F A	Pacific Bell
1985	VIERRA F A	Pacific Bell
1975	Vierra Angie V Mrs	Pacific Telephone
	VIERRA F A	Pacific Telephone
1970	Vierra Angie V Mrs	R. L. Polk & Co.
1963	Vierra F A	Pacific Telephone
1960	Vierra Frank A	R. L. Polk Co.
1957	Vierra FA r	R. L. Polk Co.
	VIERRA F A R	Pacific Telephone
1955	Vierra Frank A	R. L. Polk Co.
1950	Vierra F A	R. L. Polk & Co.
1945	Vierra F A	R. L. Polk Co.
1940	Vierra F A	R. L. Polk Co.
1935	Vierra F A o	R. L. Polk & Co. of California
1930	Vieira F A	R. L. Polk Co. of California

193 CLEVELAND AVE

<u>Year</u>	<u>Uses</u>	<u>Source</u>
2017	TIANA SISAY	Cole Information Services
	BEAU SULLENS	Cole Information Services
	ALEXANDER LANDVATER	Cole Information Services
2014	AARON FANCHER	Cole Information Services
	MINDY HU	Cole Information Services
	LORA DAVIS	Cole Information Services
	BEAU SULLENS	Cole Information Services
2009	LORA DAVIS	Cole Information Services

FINDINGS

<u>Year</u>	<u>Uses</u>	<u>Source</u>
2009	DONNA HATTERY	Cole Information Services
	LEAH MORALES	Cole Information Services
	JOSHUA SALDATE	Cole Information Services
2006	GARCIA Myra	Haines Company, Inc.
	HATr ERY Donna S	Haines Company, Inc.
2004	LORA DAVIS	Cole Information Services
	THOMAS HATTERY	Cole Information Services
	LEAH MORALES	Cole Information Services
2000	CHIRCO Edward	Haines & Company
	FANCHER Aaron D	Haines & Company
	HATTERY Donna S	Haines & Company
	STEAMER Nancie C	Haines & Company
1999	JOSHUA SALDATE	Cole Information Services
	LEAH MORALES	Cole Information Services
	DONNA HATTERY	Cole Information Services
	LORA DAVIS	Cole Information Services
1996	2 Hattery Donna	Pacific Bell
	3 Steamer Nancle C	Pacific Bell
1991	Sayers S	PACIFIC BELL WHITE PAGES
	SAYERS S	PACIFIC BELL WHITE PAGES
1986	Bandy Virgil	Pacific Bell
	Davis KL	Pacific Bell
	Mendoza J	Pacific Bell
	Rollins J	Pacific Bell
	Taylor Jas	Pacific Bell
1985	ROBERTS GLEN	Pacific Bell
	ROLLINS J	Pacific Bell
	SCHERRY N L	Pacific Bell
1980	Bloodsaw Edw	Pacific Telephone
	Dahecic Asan	Pacific Telephone
	Noble Michael	Pacific Telephone
1975	BUNCH KENNETH	Pacific Telephone
	CABRERA JERRY	Pacific Telephone
	KERNER MICHAEL	Pacific Telephone
	Apartments	Pacific Telephone
	Conner Gertrude H	Pacific Telephone
	Faber Robt	Pacific Telephone
	Moreda Eug	Pacific Telephone

FINDINGS

<u>Year</u>	<u>Uses</u>	<u>Source</u>
1975	Garcia Victor	Pacific Telephone
	Bunch Kenneth D	Pacific Telephone
	Norman Virginia	Pacific Telephone
	Moore James	Pacific Telephone
1970	Apartments	R. L. Polk & Co.
	Blakley Larry	R. L. Polk & Co.
	Clark Patricia	R. L. Polk & Co.
	Gomez Josephina Mrs	R. L. Polk & Co.
	Vacant	R. L. Polk & Co.
	Leonard Clara Mrs	R. L. Polk & Co.
	Mills Wm	R. L. Polk & Co.
	Pellegrini Guiseppe	R. L. Polk & Co.
	Vacant	R. L. Polk & Co.
1963	Fitzwilliams John Jr	Pacific Telephone
	Henderson Mildred	Pacific Telephone
	Kandle Mary	Pacific Telephone
	La Clair Arlene	Pacific Telephone
	Trantham Wm R	Pacific Telephone
1960	Apartments	R. L. Polk Co.
	No Return	R. L. Polk Co.
	Vacant	R. L. Polk Co.
	Siemers Gunthar	R. L. Polk Co.
	Vacant	R. L. Polk Co.
	Bass Jas W	R. L. Polk Co.
	Vacant	R. L. Polk Co.
	Vacant	R. L. Polk Co.
	Vacant	R. L. Polk Co.
	Street continued	R. L. Polk Co.
1955	Martin Clement W	R. L. Polk Co.
1950	Jackson Katie E	R. L. Polk & Co.
1945	Jackson Katie E	R. L. Polk Co.
1940	Jackson Katie E	R. L. Polk Co.
1935	Jackson Katie E	R. L. Polk & Co. of California
1930	Jackson Katie E	R. L. Polk Co. of California

195 CLEVELAND AVE

<u>Year</u>	<u>Uses</u>	<u>Source</u>
1955	Romandia Geo	R. L. Polk Co.
1950	Moss M I Mrs	R. L. Polk & Co.

FINDINGS

<u>Year</u>	<u>Uses</u>	<u>Source</u>
1945	Moss M I Mrs	R. L. Polk Co.
1940	Moss J A	R. L. Polk Co.
1935	Moss J A o	R. L. Polk & Co. of California
1930	Mars J A o	R. L. Polk Co. of California

196 CLEVELAND AVE

<u>Year</u>	<u>Uses</u>	<u>Source</u>
2017	ARMANDO MATA	Cole Information Services
	ARMANDO CRUZ	Cole Information Services
	VERONICA MARTINEZ	Cole Information Services
	CARMEN MATA	Cole Information Services
	HORTENSIA BELMONT	Cole Information Services
	RAFAEL ZEPEDA	Cole Information Services
2014	CARLOS MAMARIL	Cole Information Services
2009	CHRIS LOPEZ	Cole Information Services
	BRIAN PIERINI	Cole Information Services
	QIUYUE DAN	Cole Information Services
	ELIZABETH GOLEMON	Cole Information Services
2006	o MILJKOVIC Dejan	Haines Company, Inc.
2004	FESIUM WASSE	Cole Information Services
	DEJAN MILJKOVIC	Cole Information Services
	EDDIE MOAZZEZI	Cole Information Services
	ANDREW HENVILLE-SHANNON	Cole Information Services
	QI ZHANG	Cole Information Services
	STEVE TIDD	Cole Information Services
	BETH PHENGPANH	Cole Information Services
2000	MILJKOVIC Dejan	Haines & Company
	VICK Patricia	Haines & Company
1999	QIUYUE DAN	Cole Information Services
	CHRIS LOPEZ	Cole Information Services
	ELIZABETH GOLEMON	Cole Information Services
	BRIAN PIERINI	Cole Information Services
1996	3 Garradow Meshan	Pacific Bell
	9 Abdi Feisa	Pacific Bell
1994	JIRA, MESHAN	Cole Information Services
1991	Magliolo R A	PACIFIC BELL WHITE PAGES
	Peugh Ruth	PACIFIC BELL WHITE PAGES
	MAGLIOLO R A	PACIFIC BELL WHITE PAGES
	PEUGH RUTH	PACIFIC BELL WHITE PAGES

FINDINGS

<u>Year</u>	<u>Uses</u>	<u>Source</u>
1986	Elmi Abbi	Pacific Bell
	Peugh Ruth	Pacific Bell
	Smith Mary K	Pacific Bell
1985	MASTON D S	Pacific Bell
	PEUGH RUTH	Pacific Bell
	SMITH MARY K	Pacific Bell
	DEVONSHIRE M	Pacific Bell
1980	Devonshire M	Pacific Telephone
	Jacobus J Bruce	Pacific Telephone
	Jamison Albert	Pacific Telephone
	Lampo ooseph	Pacific Telephone
	Landicho Linda	Pacific Telephone
1975	Apartments	Pacific Telephone
	IRubio Carl D	Pacific Telephone
	Mehulke Clem F	Pacific Telephone
	Delpino Rose M	Pacific Telephone
	Jacobus J Bruce	Pacific Telephone
	Young Violet	Pacific Telephone
	Biehl Frank B	Pacific Telephone
	Moutzouridis Peter	Pacific Telephone
	Sialaris Nick	Pacific Telephone
	Mc Lain Mich	Pacific Telephone
	Gomes John	Pacific Telephone
	BARRETT MARIE	Pacific Telephone
	BOUMIS SPILIOS	Pacific Telephone
	JACOBUS J BRUCE	Pacific Telephone
SIALARIS NICK	Pacific Telephone	
1970	Owsley Lois	R. L. Polk & Co.
	Carattini Erine	R. L. Polk & Co.
	Montigo Paul S	R. L. Polk & Co.
	Apartments	R. L. Polk & Co.
	Rucker Vern	R. L. Polk & Co.
	Imperial Edw	R. L. Polk & Co.
	Amaral James	R. L. Polk & Co.
	Flaminia Antonio	R. L. Polk & Co.
	Madrid Ramon	R. L. Polk & Co.
	Vacant	R. L. Polk & Co.
Miller Mary	R. L. Polk & Co.	

FINDINGS

<u>Year</u>	<u>Uses</u>	<u>Source</u>
1963	Biggio Norma	Pacific Telephone
	Cotter David G	Pacific Telephone
	Cotter Marie	Pacific Telephone
	Day Arlene	Pacific Telephone
	Flory Terry G	Pacific Telephone
	Garcia Stella	Pacific Telephone
	Garcia Yvonne	Pacific Telephone
1955	Messersmith Anton R	R. L. Polk Co.
1950	Messersmith A R	R. L. Polk & Co.
1945	Messersmith A R	R. L. Polk Co.
1940	Messersmith A R	R. L. Polk Co.
1935	Barthel Bert o	R. L. Polk & Co. of California
1930	Messersmith A R	R. L. Polk Co. of California

197 CLEVELAND AVE

<u>Year</u>	<u>Uses</u>	<u>Source</u>
2000	MATSUI Robert	Haines & Company

199 CLEVELAND AVE

<u>Year</u>	<u>Uses</u>	<u>Source</u>
1975	RODRIGUES M	Pacific Telephone

205 CLEVELAND AVE

<u>Year</u>	<u>Uses</u>	<u>Source</u>
2017	TANE BOGHOZIAN	Cole Information Services
2014	ROBERT MARGOOSIAN	Cole Information Services
2009	GARY GANTZERT	Cole Information Services
2006	GANTZERTNonma	Haines Company, Inc.
2004	G & R PLUMBING	Cole Information Services
	BOB GANTZERT	Cole Information Services
2000	GANTZERT Robert	Haines & Company
1999	GARY GANTZERT	Cole Information Services
	OCCUPANT UNKNOWN	Cole Information Services
1975	Gantzert Robt W	Pacific Telephone
1970	Gantzert Robt W	R. L. Polk & Co.
1963	Bobs Sewer Service	Pacific Telephone
1960	Theurer Harry J	R. L. Polk Co.
1955	Theurer Harry J	R. L. Polk Co.
1950	Martin C W	R. L. Polk & Co.

FINDINGS

<u>Year</u>	<u>Uses</u>	<u>Source</u>
1945	Maxwell Nevin	R. L. Polk Co.
1940	Taylor J B	R. L. Polk Co.
1935	Rinaldo Jos	R. L. Polk & Co. of California
1930	Brant Addie Mrs	R. L. Polk Co. of California

210 CLEVELAND AVE

<u>Year</u>	<u>Uses</u>	<u>Source</u>
2017	JAMES TOBIN	Cole Information Services
2014	STEFAN HEYMANNS	Cole Information Services
2009	STEFAN HEYMANNS	Cole Information Services
	A BRIDES BEST FRIEND	Cole Information Services
1999	STEFAN HEYMANNS	Cole Information Services

211 CLEVELAND AVE

<u>Year</u>	<u>Uses</u>	<u>Source</u>
2017	DAVID BELLAGAMBA	Cole Information Services
2014	DAVID BELLAGAMBA	Cole Information Services
2009	DAVID BELLAGAMBA	Cole Information Services
2006	BELLAGAMBA David	Haines Company, Inc.
2004	DAVID BELLAGAMBA	Cole Information Services
2000	BELLAGAMBA David	Haines & Company
1999	DAVID BELLAGAMBA	Cole Information Services
	OCCUPANT UNKNOWN	Cole Information Services
1975	Bellaganba David C	Pacific Telephone
1970	Tillery Quincy E	R. L. Polk & Co.
1960	Wilkinson Nancy E Mrs	R. L. Polk Co.
1957	WILKINSON C L R	Pacific Telephone
1955	Wilkinson Chas L	R. L. Polk Co.
1950	Wilkinson C L	R. L. Polk & Co.

217 CLEVELAND AVE

<u>Year</u>	<u>Uses</u>	<u>Source</u>
2017	SAMUEL HERZ	Cole Information Services
2009	DWAYNE RILEY	Cole Information Services
2006	No Current Listing	Haines Company, Inc.
2004	DARRELL GREY	Cole Information Services
2000	GREY Bud	Haines & Company
1999	DWAYNE RILEY	Cole Information Services
1994	GREY, BUD	Cole Information Services

FINDINGS

<u>Year</u>	<u>Uses</u>	<u>Source</u>
1991	GREY BUD	PACIFIC BELL WHITE PAGES
	Grey Bud	PACIFIC BELL WHITE PAGES
1986	Grey Bud	Pacific Bell
1985	GREY BUD	Pacific Bell
1980	Grey Bud	Pacific Telephone
1975	Grey Lloyd H	Pacific Telephone
	GREY BUD	Pacific Telephone
1970	Grey Lloyd H	R. L. Polk & Co.
1963	Grey Bud	Pacific Telephone
1960	Grey Lloyd H	R. L. Polk Co.
1957	GREY LOYD H R	Pacific Telephone
	Grey Lloyd H r	R. L. Polk Co.
1955	Grey Lloyd H	R. L. Polk Co.
1950	Grey L H	R. L. Polk & Co.
1945	Grey L H	R. L. Polk Co.
1940	Grey L H	R. L. Polk Co.
1935	Gray Louis	R. L. Polk & Co. of California
1930	De Soto Nash	R. L. Polk Co. of California

218 CLEVELAND AVE

<u>Year</u>	<u>Uses</u>	<u>Source</u>
2017	MARIE VIDAL	Cole Information Services
2014	MARIE VIDAL	Cole Information Services
2009	MARIE VIDAL	Cole Information Services
2006	VIDALMarie	Haines Company, Inc.
2004	OCCUPANT UNKNOWN	Cole Information Services
2000	VASQUEZ Marie	Haines & Company
1999	MARIE VIDAL	Cole Information Services
1991	Bargas Ramon	PACIFIC BELL WHITE PAGES
	BARGAS RAMON	PACIFIC BELL WHITE PAGES
1986	Bargas Ramon	Pacific Bell
1985	BARGAS RAMON	Pacific Bell
1980	Bargas Raman	Pacific Telephone
1975	BARGAS RAMON	Pacific Telephone
	Vasquez Jesus J	Pacific Telephone
1970	Vasquez Jesus J	R. L. Polk & Co.
1963	Vargas Cruz	Pacific Telephone
1960	Bargas Cruz	R. L. Polk Co.
1957	Vargas Cruz r	R. L. Polk Co.

FINDINGS

<u>Year</u>	<u>Uses</u>	<u>Source</u>
1957	VARGAS CRUZ R	Pacific Telephone
1955	Vargas Cruz B	R. L. Polk Co.
	Vasquez Jess	R. L. Polk Co.
1950	Vargas Cruz	R. L. Polk & Co.
1945	Vargas Cruz	R. L. Polk Co.
1940	Smith G P	R. L. Polk Co.

1998 CLEVELAND AVE

<u>Year</u>	<u>Uses</u>	<u>Source</u>
2017	JAMES JOHNS	Cole Information Services
2014	JAMES JOHNS	Cole Information Services
2009	SHELLEY HACK	Cole Information Services
2006	HACK Melodie	Haines Company, Inc.
2004	SHELLEY HACK	Cole Information Services
2000	EVANS Annette	Haines & Company
	NIEMANN D	Haines & Company
1999	SHELLEY HACK	Cole Information Services
1996	Niemann D	Pacific Bell
1994	NIEMANN, DARLEEN	Cole Information Services
1991	NIEMANNL	PACIFIC BELL WHITE PAGES
	Niemannl	PACIFIC BELL WHITE PAGES
1980	Rice George	Pacific Telephone
1975	Conelly Robt	Pacific Telephone
1970	No Return	R. L. Polk & Co.
1963	Logan Louise E Mrs	Pacific Telephone
1960	Logan Louise E Mrs	R. L. Polk Co.
1957	LOGAN LOU ISE E MRS	Pacific Telephone
1955	Logan Louise E Mrs	R. L. Polk Co.
1950	Vierra J A	R. L. Polk & Co.
	Waters L B Mrs	R. L. Polk & Co.

CLEVELAND ST

136 CLEVELAND ST

<u>Year</u>	<u>Uses</u>	<u>Source</u>
1925	Thompson John	R. L. Polk & Co.

141 CLEVELAND ST

<u>Year</u>	<u>Uses</u>	<u>Source</u>
1925	Varchmin Mra Elizabeth	R. L. Polk & Co.

FINDINGS

144 CLEVELAND ST

<u>Year</u>	<u>Uses</u>	<u>Source</u>
1922	Langley J A	R. L. Polk Co.

145 CLEVELAND ST

<u>Year</u>	<u>Uses</u>	<u>Source</u>
1925	Langley Mrs D A	R. L. Polk & Co.

147 CLEVELAND ST

<u>Year</u>	<u>Uses</u>	<u>Source</u>
1925	Mc Bride P F	R. L. Polk & Co.

181 CLEVELAND ST

<u>Year</u>	<u>Uses</u>	<u>Source</u>
1925	Weddle A C	R. L. Polk & Co.

186 CLEVELAND ST

<u>Year</u>	<u>Uses</u>	<u>Source</u>
1925	Volkers R H	R. L. Polk & Co.

188 CLEVELAND ST

<u>Year</u>	<u>Uses</u>	<u>Source</u>
1925	Camp Mrs Doris	R. L. Polk & Co.
1922	Camp Mrs Doris	R. L. Polk Co.

191 CLEVELAND ST

<u>Year</u>	<u>Uses</u>	<u>Source</u>
1925	Brown H B	R. L. Polk & Co.
1922	Brown H B	R. L. Polk Co.

192 CLEVELAND ST

<u>Year</u>	<u>Uses</u>	<u>Source</u>
1925	Vacant	R. L. Polk & Co.

193 CLEVELAND ST

<u>Year</u>	<u>Uses</u>	<u>Source</u>
1922	Jackson Katherine	R. L. Polk Co.

195 CLEVELAND ST

<u>Year</u>	<u>Uses</u>	<u>Source</u>
1925	Moss J A	R. L. Polk & Co.
1922	Ekstrom Mrs Stacy	R. L. Polk Co.

FINDINGS

196 CLEVELAND ST

<u>Year</u>	<u>Uses</u>	<u>Source</u>
1925	Barthel Bert	R. L. Polk & Co.
	Messersmith Anton	R. L. Polk & Co.
1922	Barthel Bert	R. L. Polk Co.

205 CLEVELAND ST

<u>Year</u>	<u>Uses</u>	<u>Source</u>
1925	Maxwell Mrs Sadie	R. L. Polk & Co.
1922	Morrow J A	R. L. Polk Co.

215 CLEVELAND ST

<u>Year</u>	<u>Uses</u>	<u>Source</u>
1922	Bensen W C	R. L. Polk Co.

217 CLEVELAND ST

<u>Year</u>	<u>Uses</u>	<u>Source</u>
1925	Beason W C	R. L. Polk & Co.

FOREOST AVE

2000 FOREOST AVE

<u>Year</u>	<u>Uses</u>	<u>Source</u>
1980	Hiros Dental Ceramics Inc	Pacific Telephone

FOREST

2010 FOREST

<u>Year</u>	<u>Uses</u>	<u>Source</u>
1957	Ray Alfred E	R. L. Polk Co.

FOREST AV 2861553

2025 FOREST AV 2861553

<u>Year</u>	<u>Uses</u>	<u>Source</u>
1991	Singer Ralph M DDS oral & maxillafacial surgery	PACIFIC BELL WHITE PAGES

FINDINGS

FOREST AV 2864600

2016 FOREST AV 2864600

<u>Year</u>	<u>Uses</u>	<u>Source</u>
1991	Melnikoff Robt MMD Inc	PACIFIC BELL WHITE PAGES

FOREST AV 2956266

2025 FOREST AV 2956266

<u>Year</u>	<u>Uses</u>	<u>Source</u>
1991	Domash Allen	PACIFIC BELL WHITE PAGES
	t Bombro Stephen NDDS	PACIFIC BELL WHITE PAGES

FOREST AV 2978585

2020 FOREST AV 2978585

<u>Year</u>	<u>Uses</u>	<u>Source</u>
1991	KATSKE GORDON EMD	PACIFIC BELL WHITE PAGES

FOREST AV 2985533

2034 FOREST AV 2985533

<u>Year</u>	<u>Uses</u>	<u>Source</u>
1986	Rodgers Harold A MD MPH Allergy Dermatology Medical Clinic	Pacific Bell

FOREST AV 9955388

2020 FOREST AV 9955388

<u>Year</u>	<u>Uses</u>	<u>Source</u>
1991	Krinock Jerome & Colette	PACIFIC BELL WHITE PAGES
	Kainsky Martin Spodtrst	PACIFIC BELL WHITE PAGES

FOREST AVE

1950 FOREST AVE

<u>Year</u>	<u>Uses</u>	<u>Source</u>
2017	HAZEL YABES	Cole Information Services
2014	MATTHEW URBANO	Cole Information Services
	DEBORAH FISCHER	Cole Information Services
2006	No Current Listing	Haines Company, Inc.
2004	FELICIANO GARCIA	Cole Information Services

FINDINGS

<u>Year</u>	<u>Uses</u>	<u>Source</u>
2004	CHARITY VILLALOBOS	Cole Information Services
	ANGELA ECHEVERRIA	Cole Information Services
	REGINA ESTRADA	Cole Information Services
2000	PAUL Mary	Haines & Company
1996	1 Patil Alex	Pacific Bell
1991	ROLLINS J	PACIFIC BELL WHITE PAGES
	Rollins J	PACIFIC BELL WHITE PAGES
1986	Paul Alex	Pacific Bell
1985	PAUL ALEX	Pacific Bell
1980	Paul Alex	Pacific Telephone
1975	SALISBURY W	Pacific Telephone
	FOWLER DOUGLAS F	Pacific Telephone
	F emming Virginia	Pacific Telephone
	No Return	Pacific Telephone
	Fowler Douglas F	Pacific Telephone
	Paul Alex	Pacific Telephone
	Apartments	Pacific Telephone
1970	Ramirez Jeanette	R. L. Polk & Co.
	Salisbury Winifred	R. L. Polk & Co.
	Nevia G	R. L. Polk & Co.
	Apartments	R. L. Polk & Co.
	Paul Alex	R. L. Polk & Co.

1951 FOREST AVE

<u>Year</u>	<u>Uses</u>	<u>Source</u>
2006	GANTZERT Norma	Haines Company, Inc.
2000	GANTZERT Robert	Haines & Company
1975	Bobs Plumbing Ofe	Pacific Telephone

2000 FOREST AVE

<u>Year</u>	<u>Uses</u>	<u>Source</u>
2017	ENDODONTIC ASSOCIATES	Cole Information Services
	RAYMOND FUNADA DDS	Cole Information Services
	CHRISTINE DDS HAYASHI MS FOREST PERI	Cole Information Services
	MICHAEL B MCKEE DDS	Cole Information Services
	KELLY A CONLON DDS	Cole Information Services
	NEETAL DDS SMITH MS BOARD DIPLOMATE	Cole Information Services
2014	FOX STEPHEN L DDS INC	Cole Information Services

FINDINGS

<u>Year</u>	<u>Uses</u>	<u>Source</u>	
2014	CONLON KELLY A DDS	Cole Information Services	
	MCKEE MICHAEL B DDS	Cole Information Services	
	ENDODONTIC ASSOCIATES	Cole Information Services	
	FUNADA RAYMOND DDS	Cole Information Services	
	FUKAWA MICHAEL R DDS INC	Cole Information Services	
	HIURA ALAN D DDS A PROFESSIONAL CORP	Cole Information Services	
	HAYASHI CHRISTINE DDS MS FOREST PERI	Cole Information Services	
	SMITH NEETAL DDS MS BOARD DIPLOMATE	Cole Information Services	
2009	ENDODONTICS ASSOCIATES	Cole Information Services	
	HAYASHI CHRISTINE DDS MS FOREST PERI	Cole Information Services	
	ALAN HIURA DDS A PROFESSIONAL CORP	Cole Information Services	
	BEST DENTAL LABORATORY	Cole Information Services	
	RAYMOND FUNADA DDS	Cole Information Services	
	MICHAEL B MCKEE	Cole Information Services	
	FUKAWA MICHAEL R DDS INC	Cole Information Services	
2006	BEST DENTAL LABORATORY	Haines Company, Inc.	
	CONLON KELLYA	Haines Company, Inc.	
	ENDODONTIC ASSOCTS	Haines Company, Inc.	
	FOXSTEPHEN L	Haines Company, Inc.	
	FUKAWA MICHAEL	Haines Company, Inc.	
	FUNADA RAYMOND	Haines Company, Inc.	
	GOSS JENNIFER	Haines Company, Inc.	
	HAYASHI CHRISTINE	Haines Company, Inc.	
	HIURAALAN B DDS	Haines Company, Inc.	
	MCKEE MICHAEL B	Haines Company, Inc.	
	TAKEUCHI	Haines Company, Inc.	
	DOUGLAS DDS	Haines Company, Inc.	
	2004	ENDODONTIC ASSOCS	Cole Information Services
		DR JACK NAKAMURA DDS	Cole Information Services
GOSS JENNIFER DDS		Cole Information Services	
2000	BENJAMIN K DDS INC	Haines & Company	
	CHIMENTI ROBT DDS	Haines & Company	
	ENDODONTIC ASSOCTS	Haines & Company	

FINDINGS

<u>Year</u>	<u>Uses</u>	<u>Source</u>
2000	FOX STEPHEN L DDS INC	Haines & Company
	FUKAWA MICHAEL DDS	Haines & Company
	FURUYA CLARENCE DDS	Haines & Company
	HIROS DENTAL CRMCS	Haines & Company
	HIURA ALAN D DDS INC	Haines & Company
	MCKEE MICHAEL B DDS	Haines & Company
	NAKAMURA JACK DDS	Haines & Company
	SANFILIPPO J R DDS	Haines & Company
1999	TAKEUCHI DOUGLAS DDS	Haines & Company
	TAKEUCHI DOUGLAS DDS	Cole Information Services
	HIURA ALAN D DDS INCORPORATED	Cole Information Services
	ENDODONTIC ASSOCIATES	Cole Information Services
	FUKAWA MICHAEL R DDS	Cole Information Services
	SAN FILIPPO JAMES R DDS INCORPORATED	Cole Information Services
	CHIMENTI ROBERT DDS INCORPORATED	Cole Information Services
	NAKAMURA JACK DDS	Cole Information Services
	BENJAMIN KENNETH DDS INCORPORATED	Cole Information Services
	FURUYA CLARENCE T DDS INCORPORATED	Cole Information Services
	HIROS DENTAL CERAMICS INCORPORATED	Cole Information Services
FOX STEPHEN L DDS INCORPORATED	Cole Information Services	
1996	ENDODONTIC ASSOCIATES	Pacific Bell
	A FURUYA CLARENCE T DDS 1 NC I	Pacific Bell
	B HIROS DENTAL CERAMICS INC	Pacific Bell
	C NAKAMURA JACK DDS	Pacific Bell
1994	MICHAEL R FUKAWA DDS	Cole Information Services
	CLARENCE T FURUYA INC	Cole Information Services
	RAYMOND FUNADA DDS	Cole Information Services
	ROBERT CHIMENTI DDS	Cole Information Services
	ALAN D HIURA DDS	Cole Information Services
	HIROS DENTAL CERAMICS INC	Cole Information Services
	STEPHEN L FOX DDS	Cole Information Services
	JACK NAKAMURA DDS	Cole Information Services
	ENDODONTIC ASSOCIATES	Cole Information Services
	JAMES R SAN FILIPPO DDS	Cole Information Services
1991	San Filippo James R DDS Inc	PACIFIC BELL WHITE PAGES

FINDINGS

<u>Year</u>	<u>Uses</u>	<u>Source</u>
1991	Thornton Robt D 0 Inc DDS	PACIFIC BELL WHITE PAGES
	BENJAMIN KENNETH DOS INC	PACIFIC BELL WHITE PAGES
	CHIMENTI ROBT INC DDS	PACIFIC BELL WHITE PAGES
	ENDODONTICS ASSOCIATES	PACIFIC BELL WHITE PAGES
	FOX STEPHEN L DDS INC	PACIFIC BELL WHITE PAGES
	GREENE KATHLEEN J DDS	PACIFIC BELL WHITE PAGES
	HIURA ALAN D INC DDS	PACIFIC BELL WHITE PAGES
	SAN FILIPPO JAMES R DDS INC	PACIFIC BELL WHITE PAGES
	THORNTON ROBT D 0 INC DDS	PACIFIC BELL WHITE PAGES
	Benjamin Kenneth DOS Inc	PACIFIC BELL WHITE PAGES
	Chimenti Robt Inc DDS	PACIFIC BELL WHITE PAGES
	Endodontics Associates	PACIFIC BELL WHITE PAGES
	Fox Stephen L DDS Inc	PACIFIC BELL WHITE PAGES
	Greene Kathleen J DDS	PACIFIC BELL WHITE PAGES
	Hires Dental Ceramics Inc	PACIFIC BELL WHITE PAGES
Hiura Alan D Inc DDS	PACIFIC BELL WHITE PAGES	
1986	Benjamin Kenneth DDS Inc	Pacific Bell
	Chimenti Robt Inc DDS	Pacific Bell
	Furuya Clarence T DDS Inc	Pacific Bell
	Hires Dental Ceramics Inc	Pacific Bell
	Hiura Alan D Inc DOS	Pacific Bell
	San Filippo James R DDS Inc	Pacific Bell
	Thornton Robt D Inc DDS	Pacific Bell
1985	CHIMENTI ROBT INC DDS	Pacific Bell
	FOX STEPHEN L DOS INC	Pacific Bell
	FURUYA CLARENCE T DDS INC	Pacific Bell
	HIRO S DENTAL CERAMICS INC	Pacific Bell
	HIURAALAN D INC DDS	Pacific Bell
	NAKAMURA JACK DDS INC	Pacific Bell
	SAN FILIPPO JAMES R DOS	Pacific Bell
THORNTON ROBT D INC DDS	Pacific Bell	
1980	Fox Stephen L DOS Inc K	Pacific Telephone
	Thornton Robt D Inc DOS	Pacific Telephone

2004 FOREST AVE

<u>Year</u>	<u>Uses</u>	<u>Source</u>
1960	Kochever John W	R. L. Polk Co.
1957	BRINAN RUTH ANN	Pacific Telephone
	Brinan Ruth Ann	R. L. Polk Co.

FINDINGS

<u>Year</u>	<u>Uses</u>	<u>Source</u>
1957	Merritt Margery	R. L. Polk Co.

2008 FOREST AVE

<u>Year</u>	<u>Uses</u>	<u>Source</u>
1980	Furuya Clarence T DOS Inc	Pacific Telephone
1960	White Harold D	R. L. Polk Co.
1957	DAG ME LA VSTA DR&SN RAMNR	Pacific Telephone

2010 FOREST AVE

<u>Year</u>	<u>Uses</u>	<u>Source</u>
1960	Hoster Joyce H Mrs	R. L. Polk Co.

2011 FOREST AVE

<u>Year</u>	<u>Uses</u>	<u>Source</u>
2017	TO TOUCHTOHEAL	Cole Information Services
2009	ROSEMARY EVANS DDS	Cole Information Services
	DONALD YOSHIZUMI	Cole Information Services
	PATRICIA VIELBIG DDS INC	Cole Information Services
	RAMAKUMAR SUMAN DDS	Cole Information Services
	ACCIDENTAL	Cole Information Services
2006	SUMAN DDS	Haines Company, Inc.
	RAMAKUMAR	Haines Company, Inc.
	PATRICIAVIELBIG I	Haines Company, Inc.
	T DDS MS	Haines Company, Inc.
	YOSHIZUMI 1 DONALD	Haines Company, Inc.
2004	DEBORAH A SHIBA	Cole Information Services
	ROSEMARY EVANS DDS	Cole Information Services
	DONALD T YOUSHZUMI DDS MS	Cole Information Services
2000	ALBORZI ALEXA A DDS MDS	Haines & Company
	YOSHIZUMI D DDS MS	Haines & Company
	SHIBA DEBORAH A DDS	Haines & Company
	SHIBA CYNTHIA M DDS	Haines & Company
	CALDERONE C E DDS	Haines & Company
1999	CALDERONE CARLOS E DDS	Cole Information Services
	DONALD YOSHIZUMI	Cole Information Services
	YOSHIZUMI DONALD T DDS MS	Cole Information Services
	SHIBA DEBORAH A DDS	Cole Information Services
	ALBORZI ALEXA A DDS MDS	Cole Information Services
1996	3 SHIBA DEBORAH A DDS	Pacific Bell

FINDINGS

<u>Year</u>	<u>Uses</u>	<u>Source</u>	
1996	2 CALDERONE CARLOS E Da S	Pacific Bell	
	1 YOSHIZUMI DONALD T DOS MS	Pacific Bell	
1994	DEBORAH A SHIBA DDS	Cole Information Services	
	DONALD T YOSHIZUMI DDS	Cole Information Services	
1991	ANDERSON RONALD L DNTST	PACIFIC BELL WHITE PAGES	
	LUDE FRED H DNTST	PACIFIC BELL WHITE PAGES	
	S HIBA CYN THIA MODS	PACIFIC BELL WHITE PAGES	
	YAMATE DEBORAH A DDS SHIBA DEBORAH A DDS	PACIFIC BELL WHITE PAGES	
	YOSHIZUMI DONALD T DDS MS	PACIFIC BELL WHITE PAGES	
	Anderson Ronald L dntst	PACIFIC BELL WHITE PAGES	
	Lude Fred H dntst	PACIFIC BELL WHITE PAGES	
	SHIBA CYNTHIA MODS	PACIFIC BELL WHITE PAGES	
	1986	Anderson Ronald L dntst	Pacific Bell
		SHIBA DEBORAH A DDS	Pacific Bell
Yamate Deborah A DDS Shiba Deborah A DOS		Pacific Bell	
1985	ANDERSON RONALD L DNTST	Pacific Bell	
	LUDE FRED H DNTST	Pacific Bell	
	YOSHIZUMI DONALD T DDS MS INC	Pacific Bell	
1980	Yoshizumi Donald T Inc DDS	Pacific Telephone	
	Anderson Ronald L dntst	Pacific Telephone	
1975	LUDE FRED H DNTST	Pacific Telephone	
	MC GINNIS RAY E DNTST	Pacific Telephone	
	YOSHIZUMI DONALD TINC DDS	Pacific Telephone	
	Building	Pacific Telephone	
	Yoshizumi Donald T dentist	Pacific Telephone	
	Anderson Ronald L dentist	Pacific Telephone	
	Me Ginnis Ray E dentist	Pacific Telephone	
	Lude Fred H dentist	Pacific Telephone	
1970	Me Ginnis Ray E dentist	R. L. Polk & Co.	
	Lude Fred H dentist	R. L. Polk & Co.	
	Building	R. L. Polk & Co.	
	Vacant	R. L. Polk & Co.	
	Anderson Ronald L dentist	R. L. Polk & Co.	
1966	BUILDING	R. L. Polk & Co.	
	CAMPISI RICHD S DENTIST	R. L. Polk & Co.	
	MC GINNIS RAY E DENTIST	R. L. Polk & Co.	
	CHARTRAND BROWNING DENTIST	R. L. Polk & Co.	

FINDINGS

<u>Year</u>	<u>Uses</u>	<u>Source</u>
1966	LUDE FRED H DENTIST	R. L. Polk & Co.
2015 FOREST AVE		
<u>Year</u>	<u>Uses</u>	<u>Source</u>
2004	SAN JOSE RESOURCES INC	Cole Information Services
2016 FOREST AVE		
<u>Year</u>	<u>Uses</u>	<u>Source</u>
2017	US DERMATOLOGY MEDICAL MANAGEMENT	Cole Information Services
	NEJLEH T ABED DDS	Cole Information Services
	DR WALTER H WOOD MD	Cole Information Services
	CENTER FOR CARDIOVASCULAR CARE	Cole Information Services
2014	VERONICA HEREIDA	Cole Information Services
	VERONICA HEREIDA MD	Cole Information Services
	VERONICA HEREIDA	Cole Information Services
	KRIEGBAUM D W MD	Cole Information Services
	ABED NEJLEH T DDS	Cole Information Services
	SANFILIPPO PHILIP R MD	Cole Information Services
	WANG BETTY DDS	Cole Information Services
	HEREIDA VERONICA MD	Cole Information Services
	WOOD WALTER H MD	Cole Information Services
	US DERMATOLOGY MEDICAL MANAGEMENT	Cole Information Services
2009	CENTER FOR CARDIOVASCULAR CARE	Cole Information Services
	WANG BETTY DDS	Cole Information Services
	DR MELNIKOFF & DR WOOD	Cole Information Services
	DUDLEY W KRIEGBAUM MD	Cole Information Services
	NEJLEH T ABED DDS	Cole Information Services
	PETER RUTTI	Cole Information Services
	ROBERT M MELNIKOFF MD INC	Cole Information Services
	FAMILY NURTURING TREE	Cole Information Services
	PETER J RUTTI MD	Cole Information Services
	CARLOS E CALDERONE DDS	Cole Information Services
2006	CIM CENTER FOR INTEGRATIVE MEDICINE	Cole Information Services
	ABED NEJLEH DDS	Haines Company, Inc.
	CALDERONE	Haines Company, Inc.
	CARLOS EDDS	Haines Company, Inc.

FINDINGS

<u>Year</u>	<u>Uses</u>	<u>Source</u>
2006	CIM CENTER FOR	Haines Company, Inc.
	INTGRTV MDCN	Haines Company, Inc.
	MAHONY	Haines Company, Inc.
	MARGARET A MD	Haines Company, Inc.
	MELNIKOFF	Haines Company, Inc.
	ROBERT M INC MD	Haines Company, Inc.
	RUTTI PETER J MD	Haines Company, Inc.
	RUTTI PETER J MD	Haines Company, Inc.
	INC OPTCLSHP	Haines Company, Inc.
	SULLIVAN JHN P	Haines Company, Inc.
	PSYDICNTR FOR	Haines Company, Inc.
WOOD WALTER H	Haines Company, Inc.	
2004	ROBERT M MELNIKOFF MD INC	Cole Information Services
	DUDLEY W KRIEGBAUM MD	Cole Information Services
	PETER J RUTTI MD INC	Cole Information Services
	PHILIP R SANFILIPPO MD	Cole Information Services
	PETER RUTTI	Cole Information Services
	CARLOS CALDERONE	Cole Information Services
2000	ROBERT MELNIKOFF	Cole Information Services
	RUTTI PETER J MD	Haines & Company
	RUTTI PETER J	Haines & Company
	MDOPTICAL SHOP	Haines & Company
	SANFILIPPO P MD INC	Haines & Company
	WOOD WALTER H MD	Haines & Company
	ABED NEJLEH DDS	Haines & Company
	BROOKS CHAS J MD	Haines & Company
	KRIEGBAUM D W MD	Haines & Company
	MELNIKOFF R M MD	Haines & Company
1999	PETER RUTTI	Cole Information Services
	MELNIKOFF ROBERT M MD INCORPORATED	Cole Information Services
	WOOD WALTER H MD	Cole Information Services
	RUTTI PETER J MD	Cole Information Services
	ABED NEJLEH T DDS	Cole Information Services
	KRIEGBAUM D W MD	Cole Information Services
	C CALDERONE	Cole Information Services
1996	1 RUTTI PETER J MD	Pacific Bell
	2 BROOKS CHAS J MD	Pacific Bell
	3 KRIEGBAUM O W MD	Pacific Bell

FINDINGS

<u>Year</u>	<u>Uses</u>	<u>Source</u>
1996	4 ABED NEJLEH T DDS	Pacific Bell
	5 MELNIKOFF ROBERT M MDINC N 5 WOOD WAL TER H MD	Pacific Bell
	7 SANFILIPPO PHILIP R MD INC	Pacific Bell
1994	ABED, NEJLEH	Cole Information Services
1991	BROOKS CHAS JMD	PACIFIC BELL WHITE PAGES
	CAIN RICHARD F MD	PACIFIC BELL WHITE PAGES
	DJORDJE VIC S POME NKA DOS	PACIFIC BELL WHITE PAGES
	MELNIKOFF ROBT MMD INC	PACIFIC BELL WHITE PAGES
	RUTTI PETER J MD	PACIFIC BELL WHITE PAGES
	SANFILIPPO PHILIP R MD INC	PACIFIC BELL WHITE PAGES
	WOOD WALTER H MD	PACIFIC BELL WHITE PAGES
	Brooks Chas JMD	PACIFIC BELL WHITE PAGES
	Cain Richard F MD	PACIFIC BELL WHITE PAGES
	DJORDJEVIC SPOMENKA DOS	PACIFIC BELL WHITE PAGES
	Rutti Peter J MD	PACIFIC BELL WHITE PAGES
1986	Sanfilippo Philip R MD Inc	PACIFIC BELL WHITE PAGES
	Wood Walter H MD	PACIFIC BELL WHITE PAGES
	Brooks Chas JMD	Pacific Bell
	Kriegbaum D W MD	Pacific Bell
	Sanfilippo Philip RMD Inc	Pacific Bell
1985	SAN JOSE CLINICAL LABORATORIES	Pacific Bell
	San Jose Clinical Laboratories	Pacific Bell
	BROOKS CHAS J MD	Pacific Bell
	KRIEGBAUM DUDLEY W MD	Pacific Bell
	RUTTI PETER J MD	Pacific Bell
1980	SANFILIPPO PHILIP RMDINC	Pacific Bell
	SAN JOSE CLINICAL LABORATORIES	Pacific Bell
	Brooks Chas J MD	Pacific Telephone
	FOREST AVE PRESCRIPTION PHARMACY	Pacific Telephone
	Guevara Santiago F Jr MD obstetrcs & gynecology	Pacific Telephone
1975	SAN JOSE CLINICAL LABORATORIES	Pacific Telephone
	Zappelli Adolph J MD	Pacific Telephone
	Lorincz Albert B phys	Pacific Telephone
	Brooks Charles J phys	Pacific Telephone
	Zappelli Adolph J phys	Pacific Telephone
	San Jose Clinical Laboratories	Pacific Telephone
	Kroll Michl phys	Pacific Telephone

FINDINGS

<u>Year</u>	<u>Uses</u>	<u>Source</u>
1975	FOREST AVE PRESCRIPTION PHARMACY	Pacific Telephone
	GUEVARA SANTIAGO F JR MD O&STETRCS & GYNECOLOGY	Pacific Telephone
	HEALTHGUARD MEDICAL GROUP IT C	Pacific Telephone
	KROLL MICHAEL MD	Pacific Telephone
	SANFILIPPO PHILIP R MD	Pacific Telephone
	SAN JOSE CLINICAL LABORATORIES	Pacific Telephone
	ZAPPELLI ADOLPH J MD	Pacific Telephone
	Forest Avenue Medical Center	Pacific Telephone
	Forest Avenue Pharmacy	Pacific Telephone
	Guevara Santiago F Jr phys	Pacific Telephone
	Sanfilippo Philip R phys	Pacific Telephone
1970	Forest Avenue Medical Center	R. L. Polk & Co.
	Forest Avenue Pharmacy	R. L. Polk & Co.
	San Filippo Phillip R phys	R. L. Polk & Co.
	Brooks Charles J phys	R. L. Polk & Co.
	Zappelli Adolph J phys	R. L. Polk & Co.
	San Jose Clinical Laboratories	R. L. Polk & Co.
	Markham James W phys	R. L. Polk & Co.
	Kroll Michl phys	R. L. Polk & Co.
1966	FOREST AVENUE MEDICAL CENTER	R. L. Polk & Co.
	FOREST AVENUE PHARMACY	R. L. Polk & Co.
	KAYSER FREDK W PHYS	R. L. Polk & Co.
	SANFILIPPO PHILIP R PHYS	R. L. Polk & Co.
	BROOKS CHARLES J PHYS	R. L. Polk & Co.
	ZAPPELLI ADOLPH J PHYS	R. L. Polk & Co.
	SAN JOSE CLINICAL LABORATORIES	R. L. Polk & Co.
	WALKER ARTH L PHYS	R. L. Polk & Co.
1963	Lages Wm L Dr internal medcn	Pacific Telephone
	Nola Vincent F MD obstetrics & gynecology	Pacific Telephone
	Sanfilippo Philip R MD	Pacific Telephone
	San Jose Clinical Laboratories Medico Dental Bldg St Claire Bldg	Pacific Telephone
	Vitols Eugenie K MD	Pacific Telephone
	Walker Arthur L Dr internal medcn	Pacific Telephone
	Zappelli Adolph J MD	Pacific Telephone
	Brooks Chas J MD	Pacific Telephone

FINDINGS

<u>Year</u>	<u>Uses</u>	<u>Source</u>
1963	FOREST AVE PRESCRIPTION PHARMACY	Pacific Telephone
	GATTUCCIO SAL Forest Ave Prescrptn phrmcy	Pacific Telephone
	Kayser Frederick W MD	Pacific Telephone
	Kelly Allen L MD	Pacific Telephone

2020 FOREST AVE

<u>Year</u>	<u>Uses</u>	<u>Source</u>
2017	CATHY BARRETT MFCC	Cole Information Services
	JUSTINA AZCUETA	Cole Information Services
	LILY WU ACUPUNCTURE	Cole Information Services
	HUNGKWONG WONG MD	Cole Information Services
	BASHA MASSAGE	Cole Information Services
	OCONNOR HEARING AID CENTER	Cole Information Services
	JUSTINA Q AZCUETA DDS	Cole Information Services
	JOE L ROD MD	Cole Information Services
2014	JUSTINA AZCUETA	Cole Information Services
	JOANNE BEEBE	Cole Information Services
	WONG HUNGKWONG MD	Cole Information Services
	AZCUETA JUSTINA Q DDS	Cole Information Services
	BARRETT CATHY MFCC	Cole Information Services
	BASHA MASSAGE	Cole Information Services
	ROD JOE L MD CARDIOLOGY	Cole Information Services
2009	JOANNE BEEBE	Cole Information Services
	JUSTINA AZCUETA	Cole Information Services
	JOE L ROD MD	Cole Information Services
	OCONNOR HEARING AID CENTER	Cole Information Services
	JIM ANGELO CHT	Cole Information Services
	PHYSICARE	Cole Information Services
	DR WONG OFFICE	Cole Information Services
	BARRETT CATHY MFCC	Cole Information Services
	HUNG KWONG WONG MD	Cole Information Services
	BEEBE JOANNE MFT	Cole Information Services
2006	PHYSICARE	Haines Company, Inc.
	ROD JOEL MD	Haines Company, Inc.
	WONG HUNG	Haines Company, Inc.
	KWONG MD	Haines Company, Inc.
	BUILDING	Haines Company, Inc.
	ACCUHEAR USA	Haines Company, Inc.

FINDINGS

<u>Year</u>	<u>Uses</u>	<u>Source</u>
2006	ANGELO JIM CHT	Haines Company, Inc.
	AZCUETAJUSTINA	Haines Company, Inc.
	QODDS	Haines Company, Inc.
	BARRETTCATHY	Haines Company, Inc.
	BEEBE JOANNE MS	Haines Company, Inc.
	CARNEY CARDER	Haines Company, Inc.
	GAIL D LMFT	Haines Company, Inc.
	FABER BONNIE L	Haines Company, Inc.
	GUNASEKERA C MD	Haines Company, Inc.
	HEALYROSEMARIE	Haines Company, Inc.
	HEARING AID PLAN OF CALIFORNIA	Haines Company, Inc.
	CONNOR	Haines Company, Inc.
	HEARING AID CENTER	Haines Company, Inc.
2004	GAIL CARNEY-CARDER	Cole Information Services
	ROSEMARIE HEALY	Cole Information Services
	HUNG WONG	Cole Information Services
	JIM ANGELO	Cole Information Services
	LINDA H HENRY LMFCC	Cole Information Services
	BONNIE L FABER	Cole Information Services
	JUSTINA Q AZCUETA DDS	Cole Information Services
	PHYSICARE	Cole Information Services
	JOE L ROD MD FACC	Cole Information Services
	CARDER CARNEY D LMF	Cole Information Services
	JOE L ROD MD	Cole Information Services
	OCONNOR HEARING AID CTR	Cole Information Services
	SENIOR ADVOCATES	Cole Information Services
DR WONG OFFICE	Cole Information Services	
WEYLAND CONSULTATION SERVICES	Cole Information Services	
2000	BIOCLINICAL DIAGNOSTIC	Haines & Company
	COLLINS WOLFE JUDY MFCC	Haines & Company
	GUNASEKERA C MD	Haines & Company
	LEO THOMAS F MD	Haines & Company
	LIAO CHUNG H MD	Haines & Company
	OCONNOR HEARING AID CT SANJSE	Haines & Company
	PARVEEN RAFIA MD	Haines & Company
RALLOS TESIE MD	Haines & Company	

FINDINGS

<u>Year</u>	<u>Uses</u>	<u>Source</u>
2000	ROD JOE L MD	Haines & Company
1999	ROD JOE L MD CARDIOLOGY	Cole Information Services
	PHYSICARE	Cole Information Services
	JOANNE BEEBE	Cole Information Services
	JUSTINA AZCUETA	Cole Information Services
	GUNASEKERA CHRISTOPHER MD	Cole Information Services
	RALLOS TESIE MD	Cole Information Services
	LEO THOMAS F MD INTERNAL MEDCN	Cole Information Services
	OCONNOR HEARING AID CENTER OF SAN JOSE	Cole Information Services
	BIO CLINICAL DIAGNOSTIC	Cole Information Services
1996	1 ROD JOE L MD	Pacific Bell
	3 BIG CLINICAL REFERENCE LABORATORY	Pacific Bell
	4 OCONNOR HEARING AID CENTER	Pacific Bell
	5 PHYSICARE	Pacific Bell
	7 LEO THOMAS F MD	Pacific Bell
	7 LIAO CHUNG H MD	Pacific Bell
	8 GUEVARA SANTIAGO F JR MD INC	Pacific Bell
1994	SWARTZ, AUBREY	Cole Information Services
	LEO THOMAS F MD	Cole Information Services
	MERIS LABORATORIES INC	Cole Information Services
	SANTIAGO F GUEVARA JR MD	Cole Information Services
	MUSLADIN ANTON C MD	Cole Information Services
1991	Green Jas R Dr Inc	PACIFIC BELL WHITE PAGES
	LEO THOMAS F MD internal medcn	PACIFIC BELL WHITE PAGES
	Uu Ken H MD	PACIFIC BELL WHITE PAGES
	Liu Joseph	PACIFIC BELL WHITE PAGES
	Li Uu Tracy E MD	PACIFIC BELL WHITE PAGES
	Musbdin Anton CMO	PACIFIC BELL WHITE PAGES
	New Ear See Nu Ear	PACIFIC BELL WHITE PAGES
	New Ear Hearing Aid Center	PACIFIC BELL WHITE PAGES
	PGB Medical Inc	PACIFIC BELL WHITE PAGES
	Physicare	PACIFIC BELL WHITE PAGES
	GREEN JAS R DR INC	PACIFIC BELL WHITE PAGES
	KAINSKY MARTIN SPODTRST	PACIFIC BELL WHITE PAGES
	LE O THOMAS F MD INTERNAL MEDCN	PACIFIC BELL WHITE PAGES
	LIU JOSEPH	PACIFIC BELL WHITE PAGES
	LI UU TRACY E MD	PACIFIC BELL WHITE PAGES

FINDINGS

<u>Year</u>	<u>Uses</u>	<u>Source</u>
1991	MUSBDIN ANTON CMO	PACIFIC BELL WHITE PAGES
	NEW-EAR HEARING AID CENTER	PACIFIC BELL WHITE PAGES
	NU-EAR HEARING AID CENTER	PACIFIC BELL WHITE PAGES
	PGB MEDICAL INC	PACIFIC BELL WHITE PAGES
	PHYSICARE	PACIFIC BELL WHITE PAGES
1986	American Heart & Lung Institute	Pacific Bell
	Breithaupt David L MD Inc	Pacific Bell
	Green Jas R Dr Inc	Pacific Bell
	Guevara Santiago F Jr MD Inc obste trcs & gynecology	Pacific Bell
	Katske Gordon EMD	Pacific Bell
	Krinsky Martin S podtrst	Pacific Bell
	Ryan John F MD Inc geni sur	Pacific Bell
	Zarka Frank J MD Inc obstetrics & gynecology	Pacific Bell
1985	BREITHAUPT DAVID L MD INC	Pacific Bell
	GREEN JAS R DR INC	Pacific Bell
	KRINSKY MARTIN S PODTRST	Pacific Bell
	LEO THOMAS F MD INTERNAL MEDCN	Pacific Bell
	MURPHY JAS V MD INC	Pacific Bell
	MUSLADIN ANTON C MD	Pacific Bell
	RYAN JOHN F MD INC GERIL SUR	Pacific Bell
	ZIARKA FRANK J MD INC OBSTETRICS & GYNECOLOGY	Pacific Bell
1980	Breithaupt David L MD Inc	Pacific Telephone
	Garrett Neil MD Inc urology	Pacific Telephone
	Green Jas R Dr	Pacific Telephone
	Murphy Jas V MD Inc	Pacific Telephone
	Musladin Anton C MD	Pacific Telephone
	Zarka Frank J MD Inc obstetrics & gynecology	Pacific Telephone
1975	BREITHAUPT DAVID L MD	Pacific Telephone
	DANA ETHEL S MD OBSTETRCS& GYNECOLOGY	Pacific Telephone
	GARRETT NEIL MD INC UROLOGY	Pacific Telephone
	HILL HAROLD H DR OBSTETRCS & GYNECOLOGY	Pacific Telephone
	MULLEN RICHARD C DR	Pacific Telephone
	MURPHY JAS VMD	Pacific Telephone
	ZARKA FRANK J DR OBSTETRCS & GYNECOLOGY	Pacific Telephone

FINDINGS

<u>Year</u>	<u>Uses</u>	<u>Source</u>
1975	Building	Pacific Telephone
	Murphy James V phys	Pacific Telephone
	Zarka Frank J phys	Pacific Telephone
	Dana Ethel S phys	Pacific Telephone
	Mullen Richd C phys	Pacific Telephone
	Garrett Neil phys	Pacific Telephone
	Hill Harold H phys	Pacific Telephone
	Breithaupt David L phys	Pacific Telephone
1970	Building	R. L. Polk & Co.
	Murphy James V phys	R. L. Polk & Co.
	Zarka Frank J phys	R. L. Polk & Co.
	Dana Ethel S phys	R. L. Polk & Co.
	Cseuz Kalman A phys	R. L. Polk & Co.
	Garrett Neil phys	R. L. Polk & Co.
	Hill Harold H phys	R. L. Polk & Co.
	Gillick F Geo phys	R. L. Polk & Co.
1966	BUILDING	R. L. Polk & Co.
	MURPHY JAMES V PHYS	R. L. Polk & Co.
	ZARKA FRANK J PHYS	R. L. Polk & Co.
	BIGOTTI RICH D T PHYS	R. L. Polk & Co.
	HILL HAROLD H PHYS	R. L. Polk & Co.
	CONDIE JOHN D PHYS	R. L. Polk & Co.
	JOHNSON WM A PHYS	R. L. Polk & Co.
	GREEN JAMES R PHYS	R. L. Polk & Co.
1963	Bigott R T Dr	Pacific Telephone
	Green Jas R Dr	Pacific Telephone
	Hill Harold H Dr obstetrics & gynecology	Pacific Telephone
	John Edw A MD	Pacific Telephone
	Johnson Wm A MD	Pacific Telephone
	Murphy Jas V M D	Pacific Telephone
	Ribisi Albert P MD surgery	Pacific Telephone
Zarka Frank J Dr obstetrics & gynecology	Pacific Telephone	

2025 FOREST AVE

<u>Year</u>	<u>Uses</u>	<u>Source</u>
2017	AMY GONSIER MD	Cole Information Services
	WILLIAM B BOHANNAN DDS MD	Cole Information Services

FINDINGS

<u>Year</u>	<u>Uses</u>	<u>Source</u>	
2017	ANTHONY J BADAME MD	Cole Information Services	
	MITCHELL DAY DDS	Cole Information Services	
	MATTHEW MILLER DDS	Cole Information Services	
	SHISHIDO STASON K DDS	Cole Information Services	
	CRANE STEVEN DDS	Cole Information Services	
	HERNAN CARDENAS DDS	Cole Information Services	
	STEVEN CRANE DDS INC	Cole Information Services	
	DEBORAH A SHIBA DDS	Cole Information Services	
	I RAMLAOUI AMAL DDS	Cole Information Services	
	DOMBRO STEPHEN DDS	Cole Information Services	
2014	GONSIER AMY MD	Cole Information Services	
	AUTO LOCKSMITH	Cole Information Services	
	STEVEN CRANE DDS	Cole Information Services	
	DAY MITCHELL DDS	Cole Information Services	
	DOMBRO STEPHEN N DDS	Cole Information Services	
	ANTHONY BADAME	Cole Information Services	
	AMAL I RAMLAOUI DDS	Cole Information Services	
	MILLER MATTHEW DDS	Cole Information Services	
	SHISHIDO STASON K DDS	Cole Information Services	
	BADAME ANTHONY J MD	Cole Information Services	
	SHIBA DEBORAH A DDS	Cole Information Services	
	WILLIAM BOHANNAN DDS MD	Cole Information Services	
	2009	RAVIZZA EUGENE P DDS INC	Cole Information Services
		SHISHIDO STASON K DDS	Cole Information Services
STEVEN D CRANE DDS		Cole Information Services	
JANET FISHSTROM DOMBRO IBCLC		Cole Information Services	
SCHUMAN MICHAEL DDS		Cole Information Services	
MICHAEL SCHUMAN		Cole Information Services	
STEPHEN N DOMBRO DDS		Cole Information Services	
ANTHONY J BADAME MD		Cole Information Services	
AMY L GONSIER MD		Cole Information Services	
WILLIAM B BOHANNAN DDS		Cole Information Services	
MITCHELL B DAY DDS		Cole Information Services	
2006		BADAME ANTHONY	Haines Company, Inc.
		CRANE STEVEN DDS	Haines Company, Inc.
	DAYMITCHELLB	Haines Company, Inc.	
	DOMBRO STEPHEN	Haines Company, Inc.	
	GONSIERAMYL MD	Haines Company, Inc.	

FINDINGS

<u>Year</u>	<u>Uses</u>	<u>Source</u>
2006	RAVIZZA EUGENE	Haines Company, Inc.
	SCHUMAN MICHAEL	Haines Company, Inc.
	SHIBA DEBORAH A	Haines Company, Inc.
	SHISHIDO STASON	Haines Company, Inc.
2004	EUGENE RAVIZZA DDS	Cole Information Services
	GONSIER AMY MD	Cole Information Services
	DAY MITCHELL B DDS	Cole Information Services
	SCHUMAN MICHAEL DDS	Cole Information Services
	CRANE STEVEN DDS	Cole Information Services
	MITCHELL B DAY DDS	Cole Information Services
	MICHAEL SCHUMAN	Cole Information Services
	ANTHONY J BADAME MD	Cole Information Services
	PHU YOUNG MU DDS	Cole Information Services
	GENE RAVIZZA DDS	Cole Information Services
	GINGER K CTR	Cole Information Services
	ANTHONY BADAME	Cole Information Services
	YOUNG PHU	Cole Information Services
	STEPHEN N DOMBRO DDS	Cole Information Services
2000	DAY MITCHELL B DDS	Haines & Company
	DOMBRO STEPHEN DDS	Haines & Company
	GINGER K CENTER	Haines & Company
	GONSIER AMY L MD	Haines & Company
	PHU YOUNG MU DDS	Haines & Company
	RAVIZZA EUGENE DDS	Haines & Company
	RYAN JOHN F MD INC	Haines & Company
	SCHUMAN MICHAEL DDS	Haines & Company
	SHISHIDO STASON DDS	Haines & Company
	BADAME ANTHONY J MD	Haines & Company
	CRANE KEITH DDS	Haines & Company
	CRANE STEVEN DDS	Haines & Company
	1999	YU JOHN C MD
PHU YOUNG MU DDS		Cole Information Services
BADAME ANTHONY J MD		Cole Information Services
DOMBRO STEPHEN N DDS		Cole Information Services
GINGER K CENTER FOR THERAPEUTIC SKIN CARE		Cole Information Services
MICHAEL SCHUMAN		Cole Information Services
CRANE STEVEN DDS		Cole Information Services

FINDINGS

<u>Year</u>	<u>Uses</u>	<u>Source</u>
1999	RAVIZZA EUGENE P DDS INCORPORATED	Cole Information Services
	SINGER RALPH M DDS ORAL & MAXILLAFACIAL SURGERY	Cole Information Services
	SHISHIDO STASON K DDS	Cole Information Services
	SCHUMAN MICHAEL DDS	Cole Information Services
1996	1 DOMBRO STEPHEN N DDS	Pacific Bell
	1 PHU YOUNG MU DDS	Pacific Bell
	3 R AV 1 ZZA EUGENE P DDS	Pacific Bell
	3 SCHUMAN MICHAEL DDS	Pacific Bell
	4 YU JOHN CM	Pacific Bell
	5 CRANE STEVEN DDS	Pacific Bell
	6 SINGER RALPH M DOS	Pacific Bell
	8 RYAN JOHN F MD INC	Pacific Bell
	9 BADAME ANTHONY J MD	Pacific Bell
1994	MICHAEL SCHUMAN DDS	Cole Information Services
	RAVIZZA CMPTR SYSTM	Cole Information Services
	STEPHEN N DOMBRO DDS	Cole Information Services
	G ROGER TOMPKINS DDS	Cole Information Services
	SHISHIDO, STASON	Cole Information Services
1991	CRANE KEITH F DOS INC	PACIFIC BELL WHITE PAGES
	Gosier Amy LMD	PACIFIC BELL WHITE PAGES
	MORGAN LOUIS S MD	PACIFIC BELL WHITE PAGES
	Phu Young Mu DOS	PACIFIC BELL WHITE PAGES
	RAVIZZA EUGENE P DDS INC	PACIFIC BELL WHITE PAGES
	Ryan John F MD Inc geni sur	PACIFIC BELL WHITE PAGES
	Tompk Ins G Roger DDS	PACIFIC BELL WHITE PAGES
	Yu John C MD	PACIFIC BELL WHITE PAGES
	CRAN E KE ITH F DOS IN C	PACIFIC BELL WHITE PAGES
	DOMASH ALLEN	PACIFIC BELL WHITE PAGES
	GOSIER AMY LMD	PACIFIC BELL WHITE PAGES
	MORGAN LOUIS S MD	PACIFIC BELL WHITE PAGES
	PHU YOUNG MU DOS	PACIFIC BELL WHITE PAGES
	RAVIZZA COMPUTER SYSTEMS	PACIFIC BELL WHITE PAGES
	RAVIZZA E UGE N E P DDS IN C	PACIFIC BELL WHITE PAGES
	RYAN JOHN F MD INC GENI SUR	PACIFIC BELL WHITE PAGES
	SINGER RALPH M DDS ORAL & MAXILLAFACIAL SURGERY	PACIFIC BELL WHITE PAGES
	TOMPK INS G ROGER DDS	PACIFIC BELL WHITE PAGES
	YU JOHN C MD	PACIFIC BELL WHITE PAGES

FINDINGS

<u>Year</u>	<u>Uses</u>	<u>Source</u>
1986	Crane David K DDS	Pacific Bell
	CRANE KEITH F DOS INC	Pacific Bell
	Dombro Stephen N DDS	Pacific Bell
	EPPERSON GEORGE E DDS	Pacific Bell
	Freeman Ronald A MD Medical Corp	Pacific Bell
	Neumayr Robt B DDS	Pacific Bell
	Singer Ralph M DDS oral & maxillafacial surgery	Pacific Bell
	Yu John C MD	Pacific Bell
	DOMBRO	Pacific Bell
DDS	Pacific Bell	
1985	CRANE DAVID K DDS	Pacific Bell
	CRANE KEITH F DDS INC	Pacific Bell
	DDS	Pacific Bell
	DOMBRO STEPHEN N DDS	Pacific Bell
	EPPERSON GEORGE E DDS	Pacific Bell
	FREEMAN RONALD A MD MEDICAL CORP	Pacific Bell
	JACKSEN ELGIN E DDS	Pacific Bell
	JACKSON ELGIN E DR	Pacific Bell
	KATSKE GORDON E MD	Pacific Bell
	NEUMAYR ROBT B DDS	Pacific Bell
	NOLA GAETON T MD	Pacific Bell
	RAVIZZA EUGENE P DOS INC	Pacific Bell
	WHITCOMB WM L DR ORAL SUR	Pacific Bell
	WOODHULL ROBT B MD	Pacific Bell
	YU JOHN C MD	Pacific Bell
1980	Freeman Ronald A MD	Pacific Telephone
	Jochum L H DND	Pacific Telephone
	Neumayr Robt B DDS	Pacific Telephone
	Ravizza Eugene P DDS Inc	Pacific Telephone
	Ravizza Richard J Jr DOS	Pacific Telephone
	Ravizza Richard J Sr DOS	Pacific Telephone
	Tompkins G Roger DOS	Pacific Telephone
	Whitcomb Wm L Dr oral sur	Pacific Telephone
1975	CSEUZ K A MD	Pacific Telephone
	FURUYA CLARENCE T DDS INC	Pacific Telephone
	HIRO S DENTAL CERAMICS INC	Pacific Telephone
	JOCHUM L H DMD	Pacific Telephone

FINDINGS

<u>Year</u>	<u>Uses</u>	<u>Source</u>
1975	NEUMAYR ROBT DDS	Pacific Telephone
	RAVIZZA EUGENE P DDS	Pacific Telephone
	RAVIZZA R J DDS	Pacific Telephone
	WOODHULL ROBT B MD	Pacific Telephone

2030 FOREST AVE

<u>Year</u>	<u>Uses</u>	<u>Source</u>
2017	ABRAHAM MD PEREZ FACOG	Cole Information Services
	OCONNOR HOSPITAL	Cole Information Services
	MARIO CORDEROGAMEZ MD	Cole Information Services
	OCONNOR FERTILITY CARE SYSTEM OFFIC	Cole Information Services
	MAW JENNIFER MD	Cole Information Services
	CARDIAC & VASCULAR CARE	Cole Information Services
2014	OCONNOR HOSPITAL PEDIATRIC CENTER F	Cole Information Services
	CORDEROGAMEZ MARIO MD	Cole Information Services
	CORDEROGAMEZ MARIO MD FACOG	Cole Information Services
	OCONNOR FERTILITY CARE SYSTEM	Cole Information Services
	MAW JENNIFER MD	Cole Information Services
	PEREZ ABRAHAM MD FACOG	Cole Information Services
2009	SANTA CLARA OBGYN MEDICAL GROUP	Cole Information Services
	MARIO CORDERO	Cole Information Services
	HANSON & REZAAE MDS	Cole Information Services
	CFL	Cole Information Services
	CARDIAC & VASCULAR	Cole Information Services
	OB GYN MEDICAL GROUP INC	Cole Information Services
	OCONNOR HOSPITAL	Cole Information Services
	PEDIATRIC CENTER FOR LIFE	Cole Information Services
	PEREZ ABRAHAM MD FACOG	Cole Information Services
	JERRY HANSON MD	Cole Information Services
2006	CORDERO GAMEZ	Haines Company, Inc.
	MARIO MD FACOG	Haines Company, Inc.
	MAWJENNIFERMD	Haines Company, Inc.
	PEREZABRAHAM	Haines Company, Inc.
	PEREZABRAHAM	Haines Company, Inc.
	MDFACOG	Haines Company, Inc.
2004	MAW JENNIFER MD	Cole Information Services
	OB GYN MEDICAL GROUP INC	Cole Information Services

FINDINGS

<u>Year</u>	<u>Uses</u>	<u>Source</u>
2004	MARIO CORDERO-GAMEZ	Cole Information Services
	CTR FOR LIFE	Cole Information Services
2000	ADEEB FAREEDA MD	Haines & Company
	PEREZ ABRAHAM MD	Haines & Company
1999	ROSENBERG GORDON MD SAN JOSE GOOD SAMARITAN MEDICAL	Cole Information Services
	WONG MARTIN K MD SAN JOSE GOOD SAMARITAN MEDICAL GROUP	Cole Information Services
	ORTHOPAEDIC AND FRACTURE CLINIC A MEDICAL GROUP	Cole Information Services
	SAN JOSE GOOD SAMARITAN MEDICAL GROUP MEDICAL OFFICES	Cole Information Services
	HUFFER BRUCE R MD	Cole Information Services
	TOTMAN MARY KIRK MD SAN JOSE GOOD SAMARITAN MEDICAL	Cole Information Services
	CUSTODIO NANCY NP SAN JOSE GOOD SAMARITAN GROUP	Cole Information Services
	VALLEY FAIR OB GYN OFFICE	Cole Information Services
	LOUWENAAR KEITH E MD	Cole Information Services
	PROGRESSIVE HEALTH CARE MANAGEMENT	Cole Information Services
	JIMENEZ RAMON L MD	Cole Information Services
1996	HUFFER BRUCE R MO	Pacific Bell
	JIMENEZ RAMON L MD	Pacific Bell
	ORTHOPAEDIC AND FRACTURE CLINIC A MEDICAL	Pacific Bell
	140 HURWITZ ALFRED L MD	Pacific Bell
1991	BUI VINH TIEN MD	PACIFIC BELL WHITE PAGES
	HUFFAKER CONCRETE	PACIFIC BELL WHITE PAGES
	JIME N E Z RAMON LMD	PACIFIC BELL WHITE PAGES
	LOUW E N AAR KE ITH E MD	PACIFIC BELL WHITE PAGES
	ORTHOMOLECULAR SPECIALTIES	PACIFIC BELL WHITE PAGES
	W ON G RODN E YZMD	PACIFIC BELL WHITE PAGES
	Bui Vinh Tien MD	PACIFIC BELL WHITE PAGES
	BUFFER BRUCE R MD	PACIFIC BELL WHITE PAGES
	Huffaker Concrete	PACIFIC BELL WHITE PAGES
	JIMENEZ RAMONLMD	PACIFIC BELL WHITE PAGES
	LOUWENAAR KEITH E MD	PACIFIC BELL WHITE PAGES
	ORTHOPAEDIC AND	PACIFIC BELL WHITE PAGES
	WONG RODNEYZMD	PACIFIC BELL WHITE PAGES
1986	HUFFER BRUCE R MD	Pacific Bell

FINDINGS

<u>Year</u>	<u>Uses</u>	<u>Source</u>
1986	Jimenez Anne MSW ICSW	Pacific Bell
	LOUWENAAR KEITH E MD	Pacific Bell
	ORTHOPAEDIC AND	Pacific Bell
	FRACTURE CLINIC A MEDICAL GROUP	Pacific Bell
1966	MITCHELL NORMAN PODIATRIST	R. L. Polk & Co.
1963	Gillick F G MD	Pacific Telephone
1960	Cox Josephine Mrs	R. L. Polk Co.
1957	ATKINSON BONITA B	Pacific Telephone
	Atkinson Bonita B	R. L. Polk Co.

2032 FOREST AVE

<u>Year</u>	<u>Uses</u>	<u>Source</u>
1985	HEALTH ANALYSIS INC	Pacific Bell
	0 CONNOR OUTPATIENT CHEMICAL DEPENDENCY PROGRAM	Pacific Bell
1975	Ludwig James B & Associates	Pacific Telephone
1970	Ludwig James B phys	R. L. Polk & Co.
	Schnell Edw B phys	R. L. Polk & Co.
1966	LUDWIG JAMES B PHYS	R. L. Polk & Co.
	SCHNELL EDW B PHYS	R. L. Polk & Co.
1963	Ludwig James B MD	Pacific Telephone
	Schaffl Karl F MD	Pacific Telephone
1960	Ludwig Jas B phys	R. L. Polk Co.
	Naegele Chas F phys	R. L. Polk Co.
	Strutner Leo A jr phys	R. L. Polk Co.

2034 FOREST AVE

<u>Year</u>	<u>Uses</u>	<u>Source</u>
2017	JOHN K TANAKA DDS	Cole Information Services
	BRAGG FAMILY CHIROPRACTIC	Cole Information Services
	MONICA DUARTE DDS	Cole Information Services
	ROLLIS CHIROPRACTIC OFFICE	Cole Information Services
	AGELESS BEAUTY	Cole Information Services
2014	YOU GENG WANG ACUPUNCTURE HEALTH CEN	Cole Information Services
	TITAN DESIGNS	Cole Information Services
	IRVIN KRISTINA	Cole Information Services
	TANAKA JOHN K DDS	Cole Information Services
2009	DAVID J ALWYN DDS	Cole Information Services
	JOHN K TANAKA DDS	Cole Information Services

FINDINGS

<u>Year</u>	<u>Uses</u>	<u>Source</u>
2009	IRVIN CHIROPRACTICS	Cole Information Services
	DR SAM THI VO INC	Cole Information Services
	KRISTINA IRVIN DC	Cole Information Services
2006	A & T DENTAL	Haines Company, Inc.
	CERAMICS	Haines Company, Inc.
	ALWYN DAVID J	Haines Company, Inc.
	IRVIN KRISTINA	Haines Company, Inc.
	TANAKA JOHN K	Haines Company, Inc.
	VO SAM TM 6 DDS	Haines Company, Inc.
2004	A & T DENTAL CERAMICS	Cole Information Services
	DAVID J ALWYN DDS	Cole Information Services
	KRISTINA IRVIN DC	Cole Information Services
	COLER JENNIFER DC	Cole Information Services
	FO THI SAM DDS	Cole Information Services
	JOHN K TANAKA DDS	Cole Information Services
	JENNIFER COLER	Cole Information Services
	DR SAM THI VO INC	Cole Information Services
2000	A & T DENTAL CERAMICS	Haines & Company
	ALWYN DAVID J DDS	Haines & Company
	ALWYN DAVID J DDS	Haines & Company
	IRVIN KRISTINA D C	Haines & Company
	SAM THI VO DDS	Haines & Company
	TANAKA JOHN K DDS	Haines & Company
	VO THI SAM DDS	Haines & Company
1999	A & T DENTAL CERAMICS	Cole Information Services
	TANAKA JOHN K DDS	Cole Information Services
	SAM THI VO DDS	Cole Information Services
	IRVIN KRISTINA DC	Cole Information Services
1996	1 A TANAKA JOHN K DDS	Pacific Bell
	1 B ALWYN DAVID J DDS	Pacific Bell
	2 B VO THI SAM DDS	Pacific Bell
	2D ORAL DYNAMICS 1 NC	Pacific Bell
	2D A & T DENTAL CERAMICS	Pacific Bell
1994	ORAL DYNAMICS INC	Cole Information Services
	DAVID J ALWYN DDS	Cole Information Services
	ULTRASMILE DNTL CRE	Cole Information Services
	A & T DENTAL CERAMICS	Cole Information Services
1991	Alwyn David J DDS	PACIFIC BELL WHITE PAGES

FINDINGS

<u>Year</u>	<u>Uses</u>	<u>Source</u>
1991	SAMTHI VODDS	PACIFIC BELL WHITE PAGES
	VOTHISAMDDS	PACIFIC BELL WHITE PAGES
	S AMTHI VODDS	PACIFIC BELL WHITE PAGES
	VOTHIS AMDDS	PACIFIC BELL WHITE PAGES
	ALWYN DAVID J DDS	PACIFIC BELL WHITE PAGES
	ORAL DYNAMICS INC	PACIFIC BELL WHITE PAGES
1986	Allergy Dermatology Medical Clinic	Pacific Bell
	ALWYN DAVID J DOS	Pacific Bell
	Berghorn Bronson M MD Inc Allergy Dermatology Medical Clinic	Pacific Bell
	Doiron John C Jr MD Inc	Pacific Bell
	Ofc	Pacific Bell
	Grais Melvin L MD Allergy Dermatology Medical Clinic	Pacific Bell
	Oral Dynamics Inc	Pacific Bell
	SAM THI VO DDS	Pacific Bell
1985	GRAIS MELVIN L MD ALLERGY-DERMATOLOGY MEDICAL CLINIC	Pacific Bell
	ORAL DYNAMICS INC	Pacific Bell
	SAM THI VO DDS	Pacific Bell
	VOTHISAM DDS	Pacific Bell
	ALLERGY-DERMATOLOGY MEDICAL CLINIC	Pacific Bell
	ALWYN DAVID J DDS FRSH	Pacific Bell
	BERGHORN BRONSON M MD INC ALLERGY-DERMATOLOGY MEDICAL CLINIC	Pacific Bell
1980	DOIRON JOHN C JR MD INC	Pacific Bell
	Berghorn Bronson M MD Inc Allergy Dermatology Medical Clinic	Pacific Telephone
	Doiron John C Jr MD Inc	Pacific Telephone
	Grais Melvin LMD Allergy Dermatology Medical Clinic	Pacific Telephone
	Ofe	Pacific Telephone
	Oral Dynamics Inc	Pacific Telephone
	Sam Thi Vo DDS	Pacific Telephone
	VO THI SAM DDS	Pacific Telephone
1975	b Wilson Billie B dentist	Pacific Telephone
	c Jackson Elgin E dentist	Pacific Telephone
	d Oral Dynamics Inc	Pacific Telephone
	STREET CONTINUED	Pacific Telephone

FINDINGS

<u>Year</u>	<u>Uses</u>	<u>Source</u>
1975	ALLERGY-DERMATOLOGY MEDICAL CLINIC	Pacific Telephone
	ALWYN DAVID J DDS	Pacific Telephone
	BERGHORN BRONSON M MD INC ALLERGYDERMATOLOGY MEDICAL CLINIC	Pacific Telephone
	DOIRON JOHN C JR MD INC	Pacific Telephone
	ESHELMAN ORVAL M MD INC	Pacific Telephone
	GRAIS MELVIN L MD ALLERGY-DERMATOLOGY MEDICAL CLLNIE	Pacific Telephone
	ORAL DYNAMICS INC	Pacific Telephone
	WALLIS DONALD H D DS	Pacific Telephone
	WILSON BLLLIE B D DS	Pacific Telephone
	Building	Pacific Telephone
	1a Forest Garden Medical Center	Pacific Telephone
	1a Eshelman Orval M phys	Pacific Telephone
	1a Grais Melvin L phys	Pacific Telephone
	1a Berghorn Bronson M phys	Pacific Telephone
1b Alwyn David J dentist	Pacific Telephone	
a Doiron John C Jr phys	Pacific Telephone	
1970	Building	R. L. Polk & Co.
	A Forest Garden Medical Center	R. L. Polk & Co.
	A Esthelman Orval M phys	R. L. Polk & Co.
	A Grais Melvin L phys	R. L. Polk & Co.
	1a Berghorn Bronson M phys	R. L. Polk & Co.
	1b Alwyn David J dentist	R. L. Polk & Co.
	a Allansmith Mathea R phys	R. L. Polk & Co.
	a Allansmith Robt phys	R. L. Polk & Co.
	b Wilson Billie B dentist	R. L. Polk & Co.
	c Jackson Elgin E dentist	R. L. Polk & Co.
	d Font John F speech pathology	R. L. Polk & Co.
1966	BUILDING	R. L. Polk & Co.
	A FOREST GARDEN MEDICAL CENTER	R. L. Polk & Co.
	A BERGHORN BRONSON M PHYS	R. L. Polk & Co.
	B ALWYN DAVID J DENTIST	R. L. Polk & Co.
	A ALLANSMITH MATHEA R PHYS	R. L. Polk & Co.
	A ALLANSMITH ROBT PHYS	R. L. Polk & Co.
	B WILSON BILLIE B DENTIST	R. L. Polk & Co.
	C KAUFMAN HERBERT DENTIST	R. L. Polk & Co.
	THORNTON ROBT D DENTIST	R. L. Polk & Co.

FINDINGS

<u>Year</u>	<u>Uses</u>	<u>Source</u>
1966	2D KNOERNSCHILD HARVEY E PHYS	R. L. Polk & Co.
1963	Allansmith Mathea MD	Pacific Telephone
	Allansmith Robt MD	Pacific Telephone
	Allergy Dermatology Medical Clinic	Pacific Telephone
	Alwyn David J DDS	Pacific Telephone
	Grais Melvin L MD Allergy Dermatology Medcl Clinic	Pacific Telephone
	Johansen Robt M D	Pacific Telephone
	Kaufman Herbert DDS	Pacific Telephone

FOREST AVE N

2025 FOREST AVE N

<u>Year</u>	<u>Uses</u>	<u>Source</u>
1986	Ravizza Eugene P DOS Inc	Pacific Bell

FOREST AVE S

2034 FOREST AVE S

<u>Year</u>	<u>Uses</u>	<u>Source</u>
1991	Doiron John C Jr MD Inc	PACIFIC BELL WHITE PAGES
1980	Alwyn David J DDS	Pacific Telephone

FOREST CT

2000 FOREST CT

<u>Year</u>	<u>Uses</u>	<u>Source</u>
1980	Benjanmin Kennetis DDS Inc	Pacific Telephone

FOREST ST

2004 FOREST ST

<u>Year</u>	<u>Uses</u>	<u>Source</u>
1955	No return	R. L. Polk Co.
1940	Lechner Richd	R. L. Polk Co.

2008 FOREST ST

<u>Year</u>	<u>Uses</u>	<u>Source</u>
1955	Danna Orestes M	R. L. Polk Co.
1940	Fitzgerald J J jr	R. L. Polk Co.

FINDINGS

2010 FOREST ST

<u>Year</u>	<u>Uses</u>	<u>Source</u>
1955	Vacant	R. L. Polk Co.
1945	Lynas Anna Mrs	R. L. Polk Co.

2030 FOREST ST

<u>Year</u>	<u>Uses</u>	<u>Source</u>
1955	Cody Harold R	R. L. Polk Co.
1945	Sundberg Walborg	R. L. Polk Co.
1940	Lynas Anna Mrs	R. L. Polk Co.

FORREST AVE

1950 FORREST AVE

<u>Year</u>	<u>Uses</u>	<u>Source</u>
1980	Crow Albert	Pacific Telephone

2011 FORREST AVE

<u>Year</u>	<u>Uses</u>	<u>Source</u>
1991	Yamate Deborah A DDS Shiba Deborah A DDS	PACIFIC BELL WHITE PAGES
	Yoshizumi Donald T DDS MS	PACIFIC BELL WHITE PAGES
1986	Yoshizumi Donald T DDS MS Inc	Pacific Bell

2016 FORREST AVE

<u>Year</u>	<u>Uses</u>	<u>Source</u>
1980	Ruti Peter J MD	Pacific Telephone

2020 FORREST AVE

<u>Year</u>	<u>Uses</u>	<u>Source</u>
1991	Nu Ear Hearing Aid Center	PACIFIC BELL WHITE PAGES

2025 FORREST AVE

<u>Year</u>	<u>Uses</u>	<u>Source</u>
1991	Ravizza Computer Systems	PACIFIC BELL WHITE PAGES
1980	Crane Keith F DOS Inc	Pacific Telephone

FORRESTAL AVE

2020 FORRESTAL AVE

<u>Year</u>	<u>Uses</u>	<u>Source</u>
1991	KATS KE GORDON E MD	PACIFIC BELL WHITE PAGES

FINDINGS

MC DANIEL AVE

1982 MC DANIEL AVE

<u>Year</u>	<u>Uses</u>	<u>Source</u>
1975	BALSA ANTHONY D	Pacific Telephone
1957	BALSA ANTHONY D	Pacific Telephone

1996 MC DANIEL AVE

<u>Year</u>	<u>Uses</u>	<u>Source</u>
1991	PARKER KEITH B	PACIFIC BELL WHITE PAGES
1985	PARKER KEITH B	Pacific Bell
1957	MERRILL KARLIN A	Pacific Telephone

1997 MC DANIEL AVE

<u>Year</u>	<u>Uses</u>	<u>Source</u>
1975	DUINO LOUIS	Pacific Telephone
1957	DWNO HENRY T	Pacific Telephone

2004 MC DANIEL AVE

<u>Year</u>	<u>Uses</u>	<u>Source</u>
1991	SEEVERS N J	PACIFIC BELL WHITE PAGES
	FANUCCHI BEN	PACIFIC BELL WHITE PAGES
	FERRUCCI T E	Pacific Bell
1985	FANUCCHI BEN	Pacific Bell
	OLSON H I	Pacific Bell
	SEEVERS N J	Pacific Bell
1975	BARBAREZ A M	Pacific Telephone
	OLSON H I	Pacific Telephone
	SEEVERS N J	Pacific Telephone

2008 MC DANIEL AVE

<u>Year</u>	<u>Uses</u>	<u>Source</u>
1985	ROSETI PAUL	Pacific Bell
1975	MOE ARNOLD D	Pacific Telephone

2009 MC DANIEL AVE

<u>Year</u>	<u>Uses</u>	<u>Source</u>
1991	SWANSON DELMAR G & BJ	PACIFIC BELL WHITE PAGES
1985	LOBROVICH LANCE S	Pacific Bell

FINDINGS

2014 MC DANIEL AVE

<u>Year</u>	<u>Uses</u>	<u>Source</u>
1991	CARIES STANLEY	PACIFIC BELL WHITE PAGES
1985	CUSATO FRED	Pacific Bell
	CARILES STANLEY	Pacific Bell
1975	ZILLIOX A C	Pacific Telephone
	WIRTHS JAS C	Pacific Telephone
	KNEESHAW R S	Pacific Telephone
	CARILES STANLEY	Pacific Telephone

2018 MC DANIEL AVE

<u>Year</u>	<u>Uses</u>	<u>Source</u>
1975	YAMAMOTO TOKIO	Pacific Telephone
	MINARDI JOE	Pacific Telephone

2019 MC DANIEL AVE

<u>Year</u>	<u>Uses</u>	<u>Source</u>
1985	CIPPERLY E M	Pacific Bell
1975	GREEN DALE R	Pacific Telephone

2024 MC DANIEL AVE

<u>Year</u>	<u>Uses</u>	<u>Source</u>
1975	FERGUSON ED J	Pacific Telephone

2025 MC DANIEL AVE

<u>Year</u>	<u>Uses</u>	<u>Source</u>
1975	MILLER HAL	Pacific Telephone

2028 MC DANIEL AVE

<u>Year</u>	<u>Uses</u>	<u>Source</u>
1991	TERRY ED W L	PACIFIC BELL WHITE PAGES
	HURD ROBT H	PACIFIC BELL WHITE PAGES
	DOWDY DAVE	PACIFIC BELL WHITE PAGES
1985	STEVENS EVE F	Pacific Bell
	TERRY EDW L	Pacific Bell
	LAWRENCE A	Pacific Bell
	HURD ROBT H	Pacific Bell
1975	TERRY EDW L	Pacific Telephone
	PENNING C A	Pacific Telephone
	HURD ROBT H	Pacific Telephone
	DARWIN A P	Pacific Telephone

FINDINGS

02008 MC DANIEL AVE

<u>Year</u>	<u>Uses</u>	<u>Source</u>
1975	PONDER WM H	Pacific Telephone

MCDANIEL AVE

1996 MCDANIEL AVE

<u>Year</u>	<u>Uses</u>	<u>Source</u>
2014	JAMES GARRETT	Cole Information Services
2009	JAMES GARRETT	Cole Information Services
2006	a GARRETT Rosalena	Haines Company, Inc.
2004	MARIO GELSOMINO	Cole Information Services
2000	GARRETT James	Haines & Company
1999	JAMES GARRETT	Cole Information Services
1994	PARKER, KEITH B	Cole Information Services
1991	Parker Keith B	PACIFIC BELL WHITE PAGES
1986	Parker Keith B	Pacific Bell
1975	Vacant	Pacific Telephone
1970	Merrill Frank R	R. L. Polk & Co.
1966	THURMOND EDWIN M	R. L. Polk & Co.
1963	Merrill B R	Pacific Telephone
	Merrill Frank	Pacific Telephone
1960	Merrill Karlin A	R. L. Polk Co.
1955	Merrill Karlin A	R. L. Polk Co.
1950	Furtado A	R. L. Polk & Co.

1997 MCDANIEL AVE

<u>Year</u>	<u>Uses</u>	<u>Source</u>
2014	DAVID RONSSE	Cole Information Services
2009	DAVID RONSSE	Cole Information Services
2006	o GALLOBela	Haines Company, Inc.
2004	ANITA YOUNG	Cole Information Services
2000	SPARACIO Giovanni	Haines & Company
1999	DAVID RONSSE	Cole Information Services
1994	DUINO, LOUIS	Cole Information Services
1980	Duino Louis	Pacific Telephone
	Duino Louis	Pacific Telephone
1975	Duino Louis A	Pacific Telephone
1970	Duino Louis A S	R. L. Polk & Co.
1966	DUINO LOUIS A	R. L. Polk & Co.

FINDINGS

<u>Year</u>	<u>Uses</u>	<u>Source</u>
1963	Duino Louis	Pacific Telephone
1960	Duino Louis A	R. L. Polk Co.
1955	Duino Louis A	R. L. Polk Co.

2004 MCDANIEL AVE

<u>Year</u>	<u>Uses</u>	<u>Source</u>
2017	CURTIS PERRYMAN	Cole Information Services
	EVANGELINA MANCEBO	Cole Information Services
	SHARI BALDOCK	Cole Information Services
2014	SHARI BALDOCK	Cole Information Services
	EVANGELINA MANCEBO	Cole Information Services
	CURTIS PERRYMAN	Cole Information Services
2009	JOHN MITCHELL	Cole Information Services
2006	LOPEZ Robert	Haines Company, Inc.
2004	IRMA GUTIERREZ	Cole Information Services
	DAVID BREWER	Cole Information Services
	TIMOTHY VANARSDALE	Cole Information Services
2000	NUNEZ V	Haines & Company
	CHUNG Nang Yun	Haines & Company
	BASTOW Candace	Haines & Company
1999	JOHN MITCHELL	Cole Information Services
1996	3 Chung Nang Yun	Pacific Bell
1986	Fanucchi Ben	Pacific Bell
	Ferrucci T E	Pacific Bell
	Seevers NJ	Pacific Bell
1980	Ferrucci T E	Pacific Telephone
	Seevers N J	Pacific Telephone
1975	IBastow J	Pacific Telephone
	Rose Garden Square Apartments	Pacific Telephone
	Seevers Nella J Mrs	Pacific Telephone
	Barbarez Doris	Pacific Telephone
	Olsen Helen	Pacific Telephone
1970	Canfield Marion A	R. L. Polk & Co.
	Olsen Helen	R. L. Polk & Co.
	Springail Ed	R. L. Polk & Co.
	Wood H octor F	R. L. Polk & Co.
	Rose Garden Square Apartments	R. L. Polk & Co.
1966	ROSE GARDEN SQUARE APARTMENTS	R. L. Polk & Co.

FINDINGS

<u>Year</u>	<u>Uses</u>	<u>Source</u>
1966	WOOD HECTOR F	R. L. Polk & Co.
	CANFIELD MARION	R. L. Polk & Co.
	MYERS HARRY	R. L. Polk & Co.
	ABU ZAYYAD R S	R. L. Polk & Co.

2008 MCDANIEL AVE

<u>Year</u>	<u>Uses</u>	<u>Source</u>
2017	CLAUDE ROSE	Cole Information Services
	EDUARDO ALEXANDRE	Cole Information Services
	ALEXANDRA MEE	Cole Information Services
	PAUL FAIT	Cole Information Services
2014	PAUL FAIT	Cole Information Services
	EDUARDO ALEXANDRE	Cole Information Services
	ALEXANDRA MEE	Cole Information Services
	CLAUDE ROSE	Cole Information Services
2009	CLAUDE ROSE	Cole Information Services
	DORIS SHARKEY	Cole Information Services
	PAUL FAIT	Cole Information Services
2006	ROSE Claude	Haines Company, Inc.
2004	CLAUDE ROSE	Cole Information Services
	DORIS SHARKEY	Cole Information Services
2000	HARKEY Doris	Haines & Company
	TRIBBLE Brett	Haines & Company
1999	DORIS SHARKEY	Cole Information Services
	PAUL FAIT	Cole Information Services
	CLAUDE ROSE	Cole Information Services
1996	4 Tribble Brett	Pacific Bell
1986	Mounce Richard	Pacific Bell
	Rosati Paul	Pacific Bell
1980	Lovely Jas Sr	Pacific Telephone
1975	Apartments	Pacific Telephone
	Ponder Wm H	Pacific Telephone
	Sepulbeva Manuel E	Pacific Telephone
	Moe A	Pacific Telephone
	Hawkins Harold	Pacific Telephone
1970	Oweni Violet C Mrs	R. L. Polk & Co.
	Wyman Jack	R. L. Polk & Co.
	Holcomb David L	R. L. Polk & Co.
	Apartments	R. L. Polk & Co.

FINDINGS

<u>Year</u>	<u>Uses</u>	<u>Source</u>
1970	Ponder Wm H	R. L. Polk & Co.
1966	APARTMENTS	R. L. Polk & Co.
	VACANT	R. L. Polk & Co.
	PONDER WM H	R. L. Polk & Co.
	VACANT	R. L. Polk & Co.
	MAGILE KEITH	R. L. Polk & Co.

2009 MCDANIEL AVE

<u>Year</u>	<u>Uses</u>	<u>Source</u>
2014	DAVID SUSMAN	Cole Information Services
2009	HOWARD SUSMAN	Cole Information Services
2006	SUSMAN Howard D	Haines Company, Inc.
2004	HOWARD SUSMAN	Cole Information Services
2000	DELS SERVICE CENTER	Haines & Company
	SWANSON B J	Haines & Company
	SWANSON Delmar G	Haines & Company
1999	HOWARD SUSMAN	Cole Information Services
	DELS SERVICE CENTER	Cole Information Services
1996	DELS SERVICE CENTER	Pacific Bell
	Swanson Dtlmar G & B J	Pacific Bell
1994	SWANSON, DELMAR G	Cole Information Services
1991	Swanson Delmar G & BJ	PACIFIC BELL WHITE PAGES
1986	Lobrovich Lance S	Pacific Bell
1980	Lobrovich Lance S	Pacific Telephone
1975	Taylor Melton	Pacific Telephone
1970	Taylor Mtary S Mrs	R. L. Polk & Co.
1966	VACANT	R. L. Polk & Co.

2014 MCDANIEL AVE

<u>Year</u>	<u>Uses</u>	<u>Source</u>
2017	ERNESTO OCEGUEDA	Cole Information Services
	JOHNNY RIOJAS	Cole Information Services
2014	JOSE RIOJAS	Cole Information Services
	DANIEL HERNANDEZ	Cole Information Services
	STEPHEN CASTRO	Cole Information Services
2009	KIP MILLWEE	Cole Information Services
	RAYMOND CHIN	Cole Information Services
	JOSE OCEGUEDA	Cole Information Services
2006	No Current Listing	Haines Company, Inc.

FINDINGS

<u>Year</u>	<u>Uses</u>	<u>Source</u>
2004	MICHAEL BARRY	Cole Information Services
	MOISES BARRERA	Cole Information Services
	MICHAEL TAYLOR	Cole Information Services
2000	DIAZ P	Haines & Company
	NGYUEN Lori V	Haines & Company
1999	KIP MILLWEE	Cole Information Services
	RAYMOND CHIN	Cole Information Services
1991	Caries Stanley	PACIFIC BELL WHITE PAGES
1980	Carn es Stanley	Pacific Telephone
	Zilliox A C	Pacific Telephone
1975	Apartments	Pacific Telephone
	Cariles Stanley	Pacific Telephone
	No Return	Pacific Telephone
	Wirths James C	Pacific Telephone
	Kneeshaw Vivian P	Pacific Telephone
1970	Apartments	R. L. Polk & Co.
	Carile H Stanley	R. L. Polk & Co.
	Churcliell Helon M	R. L. Polk & Co.
	Wirtha Jumen C	R. L. Polk & Co.
	Trivelpiece Matxine	R. L. Polk & Co.
1966	SPENK RONALD L	R. L. Polk & Co.
	WIRTHS JAMES C	R. L. Polk & Co.
	EDGECOMB RAY	R. L. Polk & Co.
	CARILES STANLEY	R. L. Polk & Co.
	APARTMENTS	R. L. Polk & Co.

2018 MCDANIEL AVE

<u>Year</u>	<u>Uses</u>	<u>Source</u>
2017	ADRIENNE ZANOTTO	Cole Information Services
	KAREN COUCH	Cole Information Services
2014	SONIA ETIENNE	Cole Information Services
	MANUEL MARISCAL	Cole Information Services
2009	BRAD DAVIS	Cole Information Services
2006	No Current Listing	Haines Company, Inc.
2004	PAULA CARTER	Cole Information Services
	GERALDINE NEDLEY	Cole Information Services
	LUCILLE DOWNING	Cole Information Services
2000	DAY Mitchell	Haines & Company
	NELSON Kay	Haines & Company

FINDINGS

<u>Year</u>	<u>Uses</u>	<u>Source</u>
1999	BRAD DAVIS	Cole Information Services
1986	Conti AI	Pacific Bell
1975	Phelan Raymond	Pacific Telephone
	Mitsunaga Wayne	Pacific Telephone
	Yamamoto S	Pacific Telephone
	IWright Wrm H	Pacific Telephone
	Apartments	Pacific Telephone
1970	Fowler Vsrлие M	R. L. Polk & Co.
	Apartments	R. L. Polk & Co.
	Kirsclmer Lillian M Mrs	R. L. Polk & Co.
	Keip Fred B	R. L. Polk & Co.
	Larsen Lydia	R. L. Polk & Co.
1966	APARTMENTS	R. L. Polk & Co.
	KIRSCHNER LILLIAN M MRS	R. L. Polk & Co.
	KEIP FRED B	R. L. Polk & Co.
	EARL MILDRED M	R. L. Polk & Co.
	VACANT	R. L. Polk & Co.

2019 MCDANIEL AVE

<u>Year</u>	<u>Uses</u>	<u>Source</u>
2017	ROBERT COLLINS	Cole Information Services
2014	ROBERT COLLINS	Cole Information Services
2009	APOLLO PRODUCTIONS	Cole Information Services
	OCCUPANT UNKNOWN	Cole Information Services
2006	COLLINS Robert	Haines Company, Inc.
2004	ROBERT COLLINS	Cole Information Services
	APOLO PRODUCTIONS	Cole Information Services
2000	DOWNING George M	Haines & Company
1996	Downing George M	Pacific Bell
1980	Cipperly E M	Pacific Telephone
1975	Green Dale R	Pacific Telephone
1970	Molie Andrew	R. L. Polk & Co.
1966	VACANT	R. L. Polk & Co.

2024 MCDANIEL AVE

<u>Year</u>	<u>Uses</u>	<u>Source</u>
2017	SCOTT TAXERA	Cole Information Services
	VIRGINIA PFLUGER	Cole Information Services
	SUSAN PEDERSEN	Cole Information Services

FINDINGS

<u>Year</u>	<u>Uses</u>	<u>Source</u>
2014	JENNIFER ALBIN	Cole Information Services
	SUSAN PEDERSEN	Cole Information Services
	SCOTT TAXERA	Cole Information Services
	VIRGINIA PFLUGEROP	Cole Information Services
2009	BEVERLY TAXERA	Cole Information Services
	JULIE MOUNT	Cole Information Services
	LISA PEDERSEN	Cole Information Services
	VIRGINIA PFLUGEROP	Cole Information Services
2006	o PFLUGEROP Vlrigin Ia	Haines Company, Inc.
2004	VIRGINIA PFLUGEROP	Cole Information Services
	JULIE MOUNT	Cole Information Services
2000	OHEARON Edward	Haines & Company
1999	LISA PEDERSEN	Cole Information Services
	BEVERLY TAXERA	Cole Information Services
	VIRGINIA PFLUGEROP	Cole Information Services
	JULIE MOUNT	Cole Information Services
1975	Apartments	Pacific Telephone
	Johnston Vivian R Mrs	Pacific Telephone
	Ferguson Edwin J	Pacific Telephone
	Thompson Maurine E	Pacific Telephone
	OHearon Edw	Pacific Telephone
1966	APARTMENTS	R. L. Polk & Co.
	KLEIN ROBT	R. L. Polk & Co.
	LYNCH MARY R	R. L. Polk & Co.
	MEARS JOSEPH	R. L. Polk & Co.
	VACANT	R. L. Polk & Co.

2025 MCDANIEL AVE

<u>Year</u>	<u>Uses</u>	<u>Source</u>
2017	GREG LARA	Cole Information Services
2014	GREG LARA	Cole Information Services
2009	GREG LARA	Cole Information Services
2006	LARA Greg	Haines Company, Inc.
2004	GREG LARA	Cole Information Services
2000	LARA Greg	Haines & Company
1999	GREG LARA	Cole Information Services
1975	Miller Robt	Pacific Telephone
1966	VACANT	R. L. Polk & Co.

FINDINGS

2028 MCDANIEL AVE

<u>Year</u>	<u>Uses</u>	<u>Source</u>
2017	PAUL MCDONNELL	Cole Information Services
2014	PAUL MCDONNELL	Cole Information Services
	MARLENE DIPPELL	Cole Information Services
	CARMEN JACINTO	Cole Information Services
2009	MARLENE DIPPELL	Cole Information Services
	SHARI MACLEOD	Cole Information Services
	DAVID FLETCHER	Cole Information Services
2006	No Current Listing	Haines Company, Inc.
2000	NO CURRENT LISTING	Haines & Company
1999	DAVID FLETCHER	Cole Information Services
	MARLENE DIPPELL	Cole Information Services
1994	OBRIEN, ELLEN	Cole Information Services
1991	Terry Ed W L	PACIFIC BELL WHITE PAGES
	Hurd Robt H	PACIFIC BELL WHITE PAGES
	Dowdy Dave	PACIFIC BELL WHITE PAGES
1986	Lawrence A	Pacific Bell
	Hurd Robt H	Pacific Bell
1980	Terry Edw L	Pacific Telephone
	Hurd Roht H	Pacific Telephone
	I Stevens Eve F	Pacific Telephone
	Mc Culloch R L	Pacific Telephone
	Stevens Elerick L	Pacific Telephone
1975	Apartments	Pacific Telephone
	Melby John	Pacific Telephone
	Darwin Alma	Pacific Telephone
	Terry Edw L	Pacific Telephone
	Hurd Robt H	Pacific Telephone
1970	Apartments	R. L. Polk & Co.
	Pennington Anderson	R. L. Polk & Co.
	Callahun Annabelle	R. L. Polk & Co.
	Torry Edw L	R. L. Polk & Co.
	Ilurd Robt H	R. L. Polk & Co.
1966	GREEN REID J	R. L. Polk & Co.
	HURD ROBT H	R. L. Polk & Co.
	VACANT	R. L. Polk & Co.
	CELLI ELSIE M MRS	R. L. Polk & Co.
	APARTMENTS	R. L. Polk & Co.

FINDINGS

2029 MCDANIEL AVE

<u>Year</u>	<u>Uses</u>	<u>Source</u>
2014	JUSTIN POWELL	Cole Information Services
2009	DOROTHY GLAVIANO	Cole Information Services
2006	a GLAVIANO Nicholas	Haines Company, Inc.
2004	NICHOLAS GLAVIANO	Cole Information Services
2000	GLAVIANO Nicholas	Haines & Company
1999	DOROTHY GLAVIANO	Cole Information Services
1975	Pollack Bessie Mrs	Pacific Telephone
1970	lollack it ssie Mrs	R. L. Polk & Co.

N BAOSCOM AVE

220 N BAOSCOM AVE

<u>Year</u>	<u>Uses</u>	<u>Source</u>
1991	PRATT STEVE & CHRISTINA	PACIFIC BELL WHITE PAGES

N BASCOIN AVE

210 N BASCOIN AVE

<u>Year</u>	<u>Uses</u>	<u>Source</u>
1980	Saiazar Fausto A MD gena practer	Pacific Telephone

N BASCOM

166 N BASCOM

<u>Year</u>	<u>Uses</u>	<u>Source</u>
1957	BEAUCHAMP R S RL EST	Pacific Telephone

N BASCOM AVE

93 N BASCOM AVE

<u>Year</u>	<u>Uses</u>	<u>Source</u>
2017	HARMONY WELLNESS SPA	Cole Information Services
	LB ACCUPUNCTURE INC	Cole Information Services
2014	LB ACCUPUNCTURE INC	Cole Information Services
	HARMONY WELLNESS SPA	Cole Information Services
1963	Reed Twain W archt	Pacific Telephone

FINDINGS

95 N BASCOM AVE

<u>Year</u>	<u>Uses</u>	<u>Source</u>
2014	MICHAEL ROGERS	Cole Information Services
2009	MICHAEL ROGERS	Cole Information Services
1999	MICHAEL ROGERS	Cole Information Services

99 N BASCOM AVE

<u>Year</u>	<u>Uses</u>	<u>Source</u>
2017	CLOVER HALL	Cole Information Services
2014	CLOVER HALL	Cole Information Services
2009	CLOVER HALL INC	Cole Information Services
2004	CLOVER HALL	Cole Information Services
1999	CLOVER HALL	Cole Information Services
1994	CLOVER HALL	Cole Information Services
	BEVERLY BURBANK LIONS CLUB	Cole Information Services
	LIONS CLUB BEVERLY BURBANK INC	Cole Information Services
1991	I Insausti Jose	PACIFIC BELL WHITE PAGES
	BEVACQUA MICHELE B	PACIFIC BELL WHITE PAGES
	Clover Hall	PACIFIC BELL WHITE PAGES
	everly Burbank Lions Club	PACIFIC BELL WHITE PAGES
	Bevacqua Michele B	PACIFIC BELL WHITE PAGES
1986	CLOVER HALL	Pacific Bell
	Beverly Burbank Lions Club	Pacific Bell
	BEVERLY BURBANK LIONS CLUB INC	Pacific Bell
1985	BEVERLY BURBANK LIONS CLUB	Pacific Bell
	BEVERLY-BURBANK LIONS CLUB INC	Pacific Bell
	CLOVER HALL	Pacific Bell
1980	BEVERLY BURBANK LIONS CLUB INC	Pacific Telephone
	Beverly Burbank Nutrition	Pacific Telephone
	CLARA COUNTY	Pacific Telephone
1975	CLOVER LEONARD W HALL	Pacific Telephone
	LIONS CLUB BEVERLY-BURBANK INC	Pacific Telephone

101 N BASCOM AVE

<u>Year</u>	<u>Uses</u>	<u>Source</u>
2017	SANTA CLARA VALLEY BLIND CENTER	Cole Information Services
	BRAILLE TRANSCRIPTION	Cole Information Services
2014	SANTA CLARA VALLEY BLIND CENTER	Cole Information Services
	BRAILLE TRANSCRIPTION	Cole Information Services

FINDINGS

<u>Year</u>	<u>Uses</u>	<u>Source</u>
2009	BRAILLE TRANSCRIPTION PROJECT OF SAN	Cole Information Services
	STA CLARA VALLEY BLIND CENTER	Cole Information Services
	LIONS BLIND CENTER INC	Cole Information Services
2004	BRAILLE TRANSCRIPTION PROJECT	Cole Information Services
	SANTA CLARA VALLEY BLIND CTR INC	Cole Information Services
	GERALDO DON FOODS LLC	Cole Information Services
1999	LIONS BLIND CENTER INCORPORATED OF SANTA CLARA VALLEY	Cole Information Services
	BRAILLE TRANSCRIPTION PROJECT	Cole Information Services
	SANTA CLARA VALLEY BLIND CENTER INCORPORATED	Cole Information Services
1994	LIONS BLIND CTR INC OF SANTA	Cole Information Services
	BRAILLE TRANSCRIPTN	Cole Information Services
1991	Santa Clara Valley Blind Center Inc	PACIFIC BELL WHITE PAGES
	SANTA CLARA VALLEY BLIND CENTER INC	PACIFIC BELL WHITE PAGES
1986	BRAILLE TRANSCRIPTION PROJECT	Pacific Bell
	Blind Center Inc Santa Clara Valley	Pacific Bell
	Main Center	Pacific Bell
	Braille Transcription Project	Pacific Bell
	Braille Transcription Project	Pacific Bell
1985	BLIND CENTER INC	Pacific Bell
	BRAILLE TRANSCRIPTION PROJECT	Pacific Bell
	SANTA CLARA UPHOLSTERY	Pacific Bell
1982	Braille Transcription Project	Pacific Telephone
1980	Main Center	Pacific Telephone
	Blind Center Inc Santa Clara Valley	Pacific Telephone
1975	Braille Transcription Project	Pacific Telephone
	BLIND CENTER INC SAHTA CLARA COUNTY	Pacific Telephone
1963	Santa Clara County Blind Center Inc	Pacific Telephone

104 N BASCOM AVE

<u>Year</u>	<u>Uses</u>	<u>Source</u>
2017	ROLANDO CABRAL	Cole Information Services
2014	ROLANDO CABRAL	Cole Information Services
2009	ROLANDO CABRAL	Cole Information Services
1999	ROLANDO CABRAL	Cole Information Services
	OCCUPANT UNKNOWN	Cole Information Services

FINDINGS

<u>Year</u>	<u>Uses</u>	<u>Source</u>
1994	BURMEISTER, F A	Cole Information Services
1991	BURMEISTER F A	PACIFIC BELL WHITE PAGES
	Burmeister F A	PACIFIC BELL WHITE PAGES
1986	Burmeister F A	Pacific Bell
1985	BURMEISTER F A	Pacific Bell
1980	Burmeister F A	Pacific Telephone
1975	BURMEISTER F A	Pacific Telephone
1963	Burmeister F A	Pacific Telephone
1957	Burrmeister F A r	R. L. Polk Co.
	BURMEISTER F A R	Pacific Telephone

105 N BASCOM AVE

<u>Year</u>	<u>Uses</u>	<u>Source</u>
2017	DOAN ALEXANDER MD	Cole Information Services
	APSARA AESTHETIC MEDICINE	Cole Information Services
	ADVANCED RESPIRATORY & SL	Cole Information Services
	INTERVENTIONAL VASCULAR INSTITUTE	Cole Information Services
	BARRY ASHKINAZ MD	Cole Information Services
	SHARON A BOGERTY MD	Cole Information Services
	SQUARER MD ADDY DR	Cole Information Services
	BASCOM PHARMACY	Cole Information Services
	CENTER FOR ADVANCED DENTISTRY DR L	Cole Information Services
	STEIN SIMA MD	Cole Information Services
	ALEXANDER DOAN MD	Cole Information Services
	BASCOM PHARMACY LLC	Cole Information Services
	STEVE S LIM DMD	Cole Information Services
	LAWRENCE OKUN MD	Cole Information Services
	RANI RAMACHANDRAN MD	Cole Information Services
	D DOAN ALEXANDRA MD	Cole Information Services
	MOHAMAD SHENASA DR	Cole Information Services
	MINIMALLY INVASIVE SURGICAL SOLUTION	Cole Information Services
2014	APSARA AESTHETIC MEDICINE	Cole Information Services
	DOAN ALEXANDER MD	Cole Information Services
	GENTLE TOUCH MEDICAL GROUP	Cole Information Services
	RAMACHANDRAN RANI MD	Cole Information Services
	SIMA STEIN MD	Cole Information Services

FINDINGS

<u>Year</u>	<u>Uses</u>	<u>Source</u>
2014	MINIMALLY INVASIVE SURGICAL SOLUTION	Cole Information Services
	BOGERTY SHARON A MD	Cole Information Services
	INTERVENTIONAL VASCULAR INSTITUTE	Cole Information Services
	ALEXANDRA D DOAN MD	Cole Information Services
	WARKUS PATRICIA MD	Cole Information Services
	ADVANCED RESPIRATORY	Cole Information Services
	ASHKINAZ BARRY MD	Cole Information Services
	BASCOM PHARMACY	Cole Information Services
	REGUL SUZANNE MD CENTER FOR LIFE	Cole Information Services
	SHENASA MOHAMMAD DR	Cole Information Services
	ADDY SQUARER MD DR	Cole Information Services
	KOTTAPALLI ANU MD	Cole Information Services
	MOBILE LOCKSMITH	Cole Information Services
	BASCOM PHARMACY LLC	Cole Information Services
	RANSOM DOW MD	Cole Information Services
	OKUN LAWRENCE MD	Cole Information Services
	AMIR KAYKHA MD INC	Cole Information Services
2009	CRC HEALTH GROUP EGETGOING IN	Cole Information Services
	BASCOM PHARMACY	Cole Information Services
	IVI OF SAN JOSE	Cole Information Services
	DOAN & DHAWAN MDS	Cole Information Services
	SHENASA HOSSEIN MD	Cole Information Services
	BASCOM 101A PROPERTY LLC	Cole Information Services
	CENTER FOR HUMAN DEVELOPMENT OF SAN	Cole Information Services
	SLEEP WELL CPAP SERVICES LLC	Cole Information Services
	APSARA AESTHETIC MEDICINE	Cole Information Services
	MINIMALLY INVASIVE SGCL SOLUTN	Cole Information Services
	MINIMALLY ABASIVE MEDICAL GROUP	Cole Information Services
	CAREMARK RX LLC	Cole Information Services
	VISOTH CHHIAP	Cole Information Services
	SIMA STEIN MD	Cole Information Services
	HOSSEM SHENASA MD	Cole Information Services
	TAIT STARNES CAROLE MA MFT	Cole Information Services
	RANI V RAMACHANDRAN MD	Cole Information Services
KAREN S WRIDE LCSW	Cole Information Services	
HEART & RHYTHM MEDICAL GROUP	Cole Information Services	

FINDINGS

<u>Year</u>	<u>Uses</u>	<u>Source</u>
2009	ALEXANDER DOAN MD	Cole Information Services
	NUSILK BY ALEXANDER DOAN MD	Cole Information Services
	SANI FARAH DO	Cole Information Services
	STUART KRIGEL MD	Cole Information Services
2004	LAMB BILL MARRIAGE FMLY THRPST	Cole Information Services
	OCONNOR MULLIKIN MED GROUP	Cole Information Services
	CRC HEALTH CORP	Cole Information Services
	TAIT STARNES CAROL MRG FMLY	Cole Information Services
	STARNS TAIT MA	Cole Information Services
1999	VISOTH CHHIAP	Cole Information Services
	BASS CHARLES MD	Cole Information Services
	MULLER RICHARD MD	Cole Information Services
	WORTLEY JOHN MD	Cole Information Services
	WARKUS PATRICIA MD	Cole Information Services
	ASHKINAZ BARRY MD	Cole Information Services
	OCONNOR MEDICAL GROUP OF SANTA CLARA VALLEY	Cole Information Services
	ORNELAS RICHARD MD	Cole Information Services
	JOSSE JOHN MD	Cole Information Services
	RANSOM DOW MD	Cole Information Services
	OCONNOR HOME HEALTHCARE SERVICES	Cole Information Services
	OKUN LAWRENCE MD	Cole Information Services
	WENNER WALDEMAR MD	Cole Information Services
	KOTTAPALLI ANU MD	Cole Information Services
	1994	MULLER RICHARD MD
OCONNOR MED GRP		Cole Information Services
RANSOM DOW MD		Cole Information Services
WENNER WALDEMAR MD		Cole Information Services
ONEILL MARY MD		Cole Information Services
GERRY CONLEY		Cole Information Services
	BASS, CHARLES	Cole Information Services

110 N BASCOM AVE

<u>Year</u>	<u>Uses</u>	<u>Source</u>
2009	AMERICAN WAY SERVICES CORP	Cole Information Services
	IMMEDIATE NURSING SERVICES	Cole Information Services
2004	AMERICAN WAY SERVICES CORP	Cole Information Services
	OCCUPANT UNKNOWN	Cole Information Services
1980	George Richard O Inc	Pacific Telephone

FINDINGS

<u>Year</u>	<u>Uses</u>	<u>Source</u>
1975	SHOEMAKE-EPPS CONSTRUCTION INC	Pacific Telephone

130 N BASCOM AVE

<u>Year</u>	<u>Uses</u>	<u>Source</u>
1975	HOPE MICHAEL F	Pacific Telephone

164 N BASCOM AVE

<u>Year</u>	<u>Uses</u>	<u>Source</u>
2017	GO DIVE PRODUCTS	Cole Information Services
	STATE FARM INSURANCE	Cole Information Services
	MICHAEL GRIEVES	Cole Information Services
	GOWER PROPERTIES	Cole Information Services
	DICK ALESCH	Cole Information Services
2014	GOWER PROPERTIES	Cole Information Services
	TONY YU	Cole Information Services
	DICK ALESCH STATE FARM INSURANCE A	Cole Information Services
	GO DIVE PRODUCTS	Cole Information Services
	STATE FARM INSURANCE	Cole Information Services
2009	RICHARD ALESCH	Cole Information Services
	FINDERS AMERICA AUTO BUYING CENTER	Cole Information Services
	TONY YU	Cole Information Services
	GOWER PROPERTIES	Cole Information Services
	STATE FARM INSURANCE	Cole Information Services
	JIMMY CASEM	Cole Information Services
2004	USA FIN	Cole Information Services
	RICHARD ALESCH	Cole Information Services
	FREDERICK IMAS	Cole Information Services
	PAUL CALGHER	Cole Information Services
	GEORGE FRANK	Cole Information Services
	TONY YU	Cole Information Services
	RICHARD ALESCH	Cole Information Services
1999	GO DIVE PRODUCTS	Cole Information Services
	TONY YU	Cole Information Services
	GOWER PROPERTIES	Cole Information Services
1994	FINDERS AMERICA AUTO SALES	Cole Information Services
	GOWER PROPERTIES	Cole Information Services
	GO DIVE PRODUCTS	Cole Information Services

FINDINGS

<u>Year</u>	<u>Uses</u>	<u>Source</u>	
1991	Auto Buying Centers Inc	PACIFIC BELL WHITE PAGES	
	Go Dive Products	PACIFIC BELL WHITE PAGES	
	AUTO BUYING CENTERS INC	PACIFIC BELL WHITE PAGES	
	GO DIVE PRODUCTS	PACIFIC BELL WHITE PAGES	
1986	Locators	Pacific Bell	
1985	LOCATORS	Pacific Bell	
	NELSON PRODUCTIONS	Pacific Bell	
1980	Clark Clara M	Pacific Telephone	
	Bonanza Sales	Pacific Telephone	
	MISTER ENGRAVER	Pacific Telephone	
	Mr Fix It	Pacific Telephone	
	MONARCH ANSWERING SERVICE	Pacific Telephone	
	Safety Service Center	Pacific Telephone	
	Safeway Security	Pacific Telephone	
	Super Painting	Pacific Telephone	
	TALTY WILLIAMI CSR A PROFESSIONAL CORPORATION	Pacific Telephone	
	Time Clock Sales & Service Co Inc	Pacific Telephone	
	Urban Art Sr realtor	Pacific Telephone	
	MAGIC WAND CARPET CLEANING	Pacific Telephone	
	1975	CLARK REALTY	Pacific Telephone
		LOLT C L & ASSOCIATES	Pacific Telephone
MR-FIX-IT		Pacific Telephone	
MONARCH ANSWERING SERVICE		Pacific Telephone	
1957	SHRINE CIRCUS TICKET OFFICE	Pacific Telephone	
	Turner Pete	R. L. Polk Co.	

166 N BASCOM AVE

<u>Year</u>	<u>Uses</u>	<u>Source</u>
2017	BOOKKEEPING SERVICES	Cole Information Services
2014	BOOKKEEPING SERVICES	Cole Information Services
2009	INNOVATIVE BUSINESS SERVICES	Cole Information Services
2004	CHIROPRACTIC CTR OF NORTH BSCM	Cole Information Services
1999	GALLA CHIROPRACTIC	Cole Information Services
	CHIROPRACTIC CENTER OF NORTH BASCOM	Cole Information Services
1994	CHIROPRACTIC CENTER	Cole Information Services
1991	Chiropractic Center Of North Bascom	PACIFIC BELL WHITE PAGES
	Edeman Steven Dr DC	PACIFIC BELL WHITE PAGES

FINDINGS

<u>Year</u>	<u>Uses</u>	<u>Source</u>
1991	CHIROPRACTIC CENTER OF NORTH BASCOM EDEMAN STEVEN DR DC	PACIFIC BELL WHITE PAGES PACIFIC BELL WHITE PAGES
1986	Chiropractic Center Hahn Keith Dr DC Strobbe Maurice Dr DC	Pacific Bell Pacific Bell Pacific Bell
1985	CHIROPRACTIC CENTER HAHN KEITH HAHN KEITH DR DC STROBBE MAURICE DR DC	Pacific Bell Pacific Bell Pacific Bell Pacific Bell
1975	BETTER LIVING WHOLESALE FOOD CO GRUBER ERNEST R DR	Pacific Telephone Pacific Telephone
1957	Beauchamp R S ri est	R. L. Polk Co.

167 N BASCOM AVE

<u>Year</u>	<u>Uses</u>	<u>Source</u>
2017	ACM HEALTH CENTER	Cole Information Services
2014	ACM HEALTH CENTER	Cole Information Services
2009	MIN JESSICA LAC OMD	Cole Information Services
2004	EDWIN CHEN DC OCCUPANT UNKNOWN	Cole Information Services Cole Information Services
1999	LIN SUE MD CHINA ACM HEALTH CENTER ACM HEALTH CENTER CHEN DAREN LAC OMD ACM HEALTH CENTER CHEN EDWIN DC LA C	Cole Information Services Cole Information Services Cole Information Services Cole Information Services
1994	EDWIN CHEN DC ACM HEALTH CTR	Cole Information Services Cole Information Services
1991	CHEN DAREN MD CHINA ACM HEALTH CENTER CHEN EDWIN DC LIN SU-MEI ACM HEALTH CENTER Un Sue MD China ACM Health Center Lin Su Mei Chen Edwin DC Chen Daren MD China ACM Health Center ACM Health Center	PACIFIC BELL WHITE PAGES PACIFIC BELL WHITE PAGES PACIFIC BELL WHITE PAGES PACIFIC BELL WHITE PAGES PACIFIC BELL WHITE PAGES PACIFIC BELL WHITE PAGES PACIFIC BELL WHITE PAGES PACIFIC BELL WHITE PAGES PACIFIC BELL WHITE PAGES

FINDINGS

<u>Year</u>	<u>Uses</u>	<u>Source</u>
1986	RYANS MIKES SPORT CENTER	Pacific Bell
	RYAN BOB & BEN SPORT SPECIALIST	Pacific Bell
	Murison Burke Travel	Pacific Bell
	MRS Sales	Pacific Bell
	BURKE TRAVEL travl agcy	Pacific Bell
	A A Athletic Shoe Co	Pacific Bell
1985	RYANS-MIKES SPORT CENTER	Pacific Bell
	RYAN MIKE & SONS SPORT CENTER	Pacific Bell
	A A A ATHLETIC SHOE CO	Pacific Bell
	BURKE TRAVEL TRAVL AGCY	Pacific Bell
	MRS SALES	Pacific Bell
	MIKE RYAN & SONS SPORTNG GOODS	Pacific Bell
	MURISON-BURKE TRAVEL	Pacific Bell
1980	MURISON TRAVEL	Pacific Telephone
1975	RYAN S SPORT SHOP	Pacific Telephone
	RYAN MIKE & SONS SPORTNG EQUIP	Pacific Telephone
1957	Kennedy J Ross r	R. L. Polk Co.

168 N BASCOM AVE

<u>Year</u>	<u>Uses</u>	<u>Source</u>
2017	BASCOM OPTOMETRY	Cole Information Services
2014	BASCOM OPTOMETRY	Cole Information Services
2009	BASCOM OPTOMETRY	Cole Information Services
2004	DUNHAM & WATKINS CPAS	Cole Information Services
	RICK DUNHAM	Cole Information Services
1999	DUNHAM & COMPANY CERTIFIED PUBLIC ACCOUTANCY CORPORATION	Cole Information Services
1994	BOB VERSCHOOR TAX PRACTITIONER	Cole Information Services
1991	Verschoor Bob Tax Practitioner	PACIFIC BELL WHITE PAGES
	VERSCHOOR BOB TAX PRACTITIONER	PACIFIC BELL WHITE PAGES
1986	Verschoor Bob Tax Practitioner	Pacific Bell
1980	Pettengill And Verschoor tax retm preprtn	Pacific Telephone

170 N BASCOM AVE

<u>Year</u>	<u>Uses</u>	<u>Source</u>
2014	OCCUPANT UNKNOWN	Cole Information Services
2004	G WARRICK	Cole Information Services
1994	WARRICK, G	Cole Information Services
1991	Warrick G	PACIFIC BELL WHITE PAGES

FINDINGS

<u>Year</u>	<u>Uses</u>	<u>Source</u>
1991	WARRICK G	PACIFIC BELL WHITE PAGES
1985	WARRICK G	Pacific Bell
1975	SMITH D	Pacific Telephone

172 N BASCOM AVE

<u>Year</u>	<u>Uses</u>	<u>Source</u>
2009	EVERYTHING BUT HAIR	Cole Information Services
2004	EVERYTHING BUT HAIR	Cole Information Services
1986	Rayner Robt A	Pacific Bell
1985	RAYNER ROBT A	Pacific Bell
1980	Rayner Robt A	Pacific Telephone
1975	RAYNER ROBT A	Pacific Telephone
1963	Rayner Robt A	Pacific Telephone
1957	Rayner Rbbt A	R. L. Polk Co.

176 N BASCOM AVE

<u>Year</u>	<u>Uses</u>	<u>Source</u>
2017	KYLE SOUTAR	Cole Information Services
2014	HOWARD GIANG	Cole Information Services
2009	FRANK REMLINGER	Cole Information Services
1999	FRANK REMLINGER	Cole Information Services
1963	Bria Jerry A	Pacific Telephone
1957	BRIA JERRY A R Bria Jerry A r	Pacific Telephone R. L. Polk Co.

189 N BASCOM AVE

<u>Year</u>	<u>Uses</u>	<u>Source</u>
2017	BASCOM DENTAL	Cole Information Services
	JOSEPH FRIDGEN	Cole Information Services
	RIDEAU JOSEPH DDS	Cole Information Services
	DOUGLAS TAKEUCHI DDS	Cole Information Services
	FRIDGEN JOSEPH DDS	Cole Information Services
	S LIM STEVE DMD	Cole Information Services
	PRINCE DENTAL	Cole Information Services
	JOSEPH RIDEAU	Cole Information Services
	RANDY Q LIGH DDS	Cole Information Services
2014	RIDEAU JOSEPH DDS	Cole Information Services
	JOSEPH RIDEAU	Cole Information Services
	AARRMOR LOCKSMITH	Cole Information Services

FINDINGS

<u>Year</u>	<u>Uses</u>	<u>Source</u>
2014	FRIDGEN JOSEPH DDS	Cole Information Services
	BASCOM DENTAL	Cole Information Services
	TAKEUCHI DOUGLAS DDS	Cole Information Services
	STEVE S LIM DMD	Cole Information Services
	LIGH RANDY Q DDS	Cole Information Services
2009	JOSEPH FRIDGEN	Cole Information Services
	STEPHEN KELLER	Cole Information Services
	JOSEPH RIDEAU	Cole Information Services
	BASCOM DENTAL LABORATORY	Cole Information Services
	JOSEPH D FRIDGEN DDS INC	Cole Information Services
1999	DOUG TAKEUCHI DDS	Cole Information Services
	JOSEPH FRIDGEN	Cole Information Services
	JOSEPH RIDEAU	Cole Information Services
	STEPHEN KELLER	Cole Information Services

190 N BASCOM AVE

<u>Year</u>	<u>Uses</u>	<u>Source</u>
2009	A1 SMOG	Cole Information Services
2004	QUIK SMOG	Cole Information Services
	OCCUPANT UNKNOWN	Cole Information Services
1980	Hudson Oil Co Inc	Pacific Telephone
1975	HUDSON OIL CO INC	Pacific Telephone
1963	Johnnies Hancock Service	Pacific Telephone

195 N BASCOM AVE

<u>Year</u>	<u>Uses</u>	<u>Source</u>
1963	OConnell Pat	Pacific Telephone
	Paradise Loyde	Pacific Telephone
	Poor Earl	Pacific Telephone
	Schmidt John E	Pacific Telephone
	Schmidt Martha R	Pacific Telephone
	Seitz Stephen C	Pacific Telephone
	Simons Calvin L	Pacific Telephone
	Drost Joan	Pacific Telephone
	Edwards Robt D	Pacific Telephone
	Enright Richard D	Pacific Telephone
	Fitzpatrick Edw A	Pacific Telephone
	Fitzpatrick Patricia	Pacific Telephone
	Galatea John S	Pacific Telephone

FINDINGS

<u>Year</u>	<u>Uses</u>	<u>Source</u>
1963	Gire Sidney B	Pacific Telephone
	Graham John	Pacific Telephone
	Hill J D	Pacific Telephone
	Hill Kay	Pacific Telephone
	Kucich Ivan	Pacific Telephone
	La Rocca Patricia	Pacific Telephone
	Maier Sterling P	Pacific Telephone
	Miller Lois M	Pacific Telephone
	Miller Wayne J	Pacific Telephone
	Owen Kenneth M	Pacific Telephone
	Paradise Frances	Pacific Telephone

202 N BASCOM AVE

<u>Year</u>	<u>Uses</u>	<u>Source</u>
1980	Maru Dental Lab	Pacific Telephone
1975	MARU DENTAL LAB	Pacific Telephone
1957	Mc Conville R S DDS	R. L. Polk Co.

204 N BASCOM AVE

<u>Year</u>	<u>Uses</u>	<u>Source</u>
1975	HENNESSY WM J MD DISEASES OF THE SKIN	Pacific Telephone
1963	Mc Carthy David E MD psychiatry	Pacific Telephone
	Columbus Leo M Dr diseases of the skin	Pacific Telephone
1957	Columbus Leo MM D diseases of the skin	R. L. Polk Co.

206 N BASCOM AVE

<u>Year</u>	<u>Uses</u>	<u>Source</u>
2017	DMITS	Cole Information Services
2014	DIGITAL MEDIA	Cole Information Services
	DMITS	Cole Information Services
2004	WELLNESS CHIROPRACTIC CTR	Cole Information Services
1999	COFFAROS FLOOR FASHIONS FAX	Cole Information Services
	COFFAROS FLOOR FASHIONS	Cole Information Services
	COFFAROS	Cole Information Services
	WELLNESS WORLD	Cole Information Services
	BOURQUE JAMES B	Cole Information Services
	COFFAROS WINDOWS	Cole Information Services
1994	JEANNETTES FLOWERS & GIFTS	Cole Information Services
1991	JE AN N E TTE S FLOW E RS & GIFTS	PACIFIC BELL WHITE PAGES

FINDINGS

<u>Year</u>	<u>Uses</u>	<u>Source</u>
1991	JEANNETTES FLOWERS & GIFTS	PACIFIC BELL WHITE PAGES
1986	Jeannettes Flowers & Gifts	Pacific Bell
1985	JEANNETTE S FLOWERS & GIFTS	Pacific Bell
1980	Wooster Optical Co See Bascom Optical Ltd	Pacific Telephone
	BASCOM OPTICAL LTD	Pacific Telephone
	Anthony & Justine Nantelle R E	Pacific Telephone
1975	FRANKLIN OPTICAL CO SEE WOOSTER OPTICAL	Pacific Telephone
	WOOSTER OPTICAL	Pacific Telephone
1957	Dana Ethel S Dr	R. L. Polk Co.

208 N BASCOM AVE

<u>Year</u>	<u>Uses</u>	<u>Source</u>
2009	GABRIEL MICHEL	Cole Information Services
1999	GABRIEL MICHEL	Cole Information Services
1980	Regon Dental Laboratory	Pacific Telephone
1975	GEARY ORTHODONTIC LAB	Pacific Telephone
1963	Yokoyama Peter Higrade Dntl Lab	Pacific Telephone
	Taue Ted Higrade Dntl Lab	Pacific Telephone
	HIGRADE DENTAL LABORATORY	Pacific Telephone

210 N BASCOM AVE

<u>Year</u>	<u>Uses</u>	<u>Source</u>
2004	OCCUPANT UNKNOWN	Cole Information Services
1999	OWYANG ALVA DDS	Cole Information Services
	VALLEY FAIR DENTAL GROUP	Cole Information Services
1994	VALLEY FAIR DENTAL GROUP	Cole Information Services
1991	Valley Fair Dental Group	PACIFIC BELL WHITE PAGES
	Owyang Alva DDS	PACIFIC BELL WHITE PAGES
	VALLEY FAIR DENTAL GROUP	PACIFIC BELL WHITE PAGES
	OWYANG ALVA DDS	PACIFIC BELL WHITE PAGES
1986	Neodyne International Inc	Pacific Bell
	Owyang A Dr Valley Fair Dental Group	Pacific Bell
	Samaritan Home Services Inc	Pacific Bell
	ROSBROUGH HARVEY L	Pacific Bell
	Salazar Fausto A MD geni practnr	Pacific Bell
	Samaritan Hospice	Pacific Bell
	Valley Fair Dental Group	Pacific Bell
1985	NEODYNE INTERNATIONAL INC	Pacific Bell

FINDINGS

<u>Year</u>	<u>Uses</u>	<u>Source</u>
1985	SALAZAR FAUSTO A MD GENI PRACTNR	Pacific Bell
	DEPENDABLE HOME RENTALS	Pacific Bell
	LEE BOO W	Pacific Bell
1980	Orthodontic Model Sculpture Extraordinaire	Pacific Telephone

218 N BASCOM AVE

<u>Year</u>	<u>Uses</u>	<u>Source</u>
1980	Mr Sirloin	Pacific Telephone
	Mister Real Estate Los Gatos	Pacific Telephone

225 N BASCOM AVE

<u>Year</u>	<u>Uses</u>	<u>Source</u>
2017	BISCHOFFS MEDICAL & MOBILITY	Cole Information Services
2014	BISCHOFFS MEDICAL & HOME HEALTH	Cole Information Services
2009	BISCHOFFS MEDICAL & HOME HEALTH	Cole Information Services
	MEDICAL MARTS OF CALIFORNIA	Cole Information Services
2004	BISCHOFFS MEDICAL MART	Cole Information Services
	OCCUPANT UNKNOWN	Cole Information Services
1999	BISCHOFFS MEDICAL MART	Cole Information Services
1994	BISCHOFFS MEDICAL MART	Cole Information Services
1991	BISCHOFFS MEDICAL MART	PACIFIC BELL WHITE PAGES
	BISCHOFFS	PACIFIC BELL WHITE PAGES
	MEDICAL MART	PACIFIC BELL WHITE PAGES
	BIS CHOFF S ME DICAL MART	PACIFIC BELL WHITE PAGES
1980	C& B Shell	Pacific Telephone
1975	SHELL SELF-SERVE	Pacific Telephone
1963	BUDS SHELL SERVICE	Pacific Telephone

240 N BASCOM AVE

<u>Year</u>	<u>Uses</u>	<u>Source</u>
1994	SERTECH ELECTRONICS REPAIR	Cole Information Services
	TRU SOUND STEREO COMPONENTS	Cole Information Services
	BUTCHER, BRAD	Cole Information Services
	BUTCHER BRAD	Cole Information Services
1991	JOHNSON ARNOLD TRUSOUND HIGH FIDELITY	PACIFIC BELL WHITE PAGES
	Johnson Arnold Trusound High Fidelity	PACIFIC BELL WHITE PAGES
1985	PACIFIC POLICE & SECURITY SUPLIES	Pacific Bell

FINDINGS

<u>Year</u>	<u>Uses</u>	<u>Source</u>
1985	PACIFIC PROTECTION & INVESTIGATIONS	Pacific Bell
1980	Ballet Arts School	Pacific Telephone
	School Of Ballet Arts	Pacific Telephone
1975	SCHOOL OF BALLET ARTS	Pacific Telephone
1963	Atchley Harriett J Harrietts Hairstyling	Pacific Telephone
	Harrietts Hairstyling	Pacific Telephone

250 N BASCOM AVE

<u>Year</u>	<u>Uses</u>	<u>Source</u>
2017	TACO BELL	Cole Information Services
	KFC	Cole Information Services
2014	KFC TACO BELL SAN JOSE	Cole Information Services
	KFC TACO BELL	Cole Information Services
2009	KFC TACO BELL	Cole Information Services
1999	COLONEL SANDERS KENTUCKY FRIED CHICKEN	Cole Information Services
	KENTUCKY FRIED CHICKEN	Cole Information Services
1994	KFC	Cole Information Services

299 N BASCOM AVE

<u>Year</u>	<u>Uses</u>	<u>Source</u>
1963	Mc Curdy Estelle B Mrs	Pacific Telephone
1957	Mc Curdy Estelle B Mrs	R. L. Polk Co.

302 N BASCOM AVE

<u>Year</u>	<u>Uses</u>	<u>Source</u>
2017	BILLS CAFE	Cole Information Services
2014	BILLS CAFE	Cole Information Services
2009	BILLS CAFE	Cole Information Services
2004	PANORAMA RESTAURANT	Cole Information Services
	JAMES CHUNG	Cole Information Services
1999	PANORAMA RESTAURANT THE	Cole Information Services
1994	PANORAMA RESTAURANT	Cole Information Services
1991	Panorama Restaurant The	PACIFIC BELL WHITE PAGES
	PANORAMA RESTAURANT THE	PACIFIC BELL WHITE PAGES
1986	Corner House The	Pacific Bell
1985	CORNER HOUSE THE	Pacific Bell
1980	Corner House The	Pacific Telephone
1975	CORNER HOUSE THE	Pacific Telephone

FINDINGS

<u>Year</u>	<u>Uses</u>	<u>Source</u>
1963	Corner House The	Pacific Telephone

365 N BASCOM AVE

<u>Year</u>	<u>Uses</u>	<u>Source</u>
1963	Crescis Sea Food Restaurant	Pacific Telephone

425 N BASCOM AVE

<u>Year</u>	<u>Uses</u>	<u>Source</u>
1963	Hopkins Construction Co	Pacific Telephone
	Belwood Estates Hopkins Const Co	Pacific Telephone

167B N BASCOM AVE

<u>Year</u>	<u>Uses</u>	<u>Source</u>
1985	TROEDSON S RICH PRO BASEBALL SHOP	Pacific Bell

NAGLEE AV C YPRESS

1927 NAGLEE AV C YPRESS

<u>Year</u>	<u>Uses</u>	<u>Source</u>
1957	Montgomery B N	R. L. Polk Co.

NAGLEE AVE

1898 NAGLEE AVE

<u>Year</u>	<u>Uses</u>	<u>Source</u>
2017	CAYCE HILL	Cole Information Services
2014	CAYCE HILL	Cole Information Services
2009	CAYCE HILL	Cole Information Services
2006	FERNANDEZSal	Haines Company, Inc.
	a CESENA Ma/a	Haines Company, Inc.
2004	MARIA CESENA	Cole Information Services
2000	CESENA Maria	Haines & Company
1999	CAYCE HILL	Cole Information Services
	OCCUPANT UNKNOWN	Cole Information Services
1986	Shamshoian Mike & Patti	Pacific Bell
1985	SHAMSHOIAN MIKE & PATTI	Pacific Bell
1975	Thrift Wm R	Pacific Telephone
1970	Thrift Wm R	R. L. Polk & Co.
1966	THRIFT WM R	R. L. Polk & Co.
1963	Thrift Wm	Pacific Telephone

FINDINGS

<u>Year</u>	<u>Uses</u>	<u>Source</u>
1960	Thrift Wm R	R. L. Polk Co.
1957	Thrift Wmf	R. L. Polk Co.
1955	Kern Henry R	R. L. Polk Co.
1950	Kern H R	R. L. Polk & Co.
1945	Kern Henry J	R. L. Polk Co.

1899 NAGLEE AVE

<u>Year</u>	<u>Uses</u>	<u>Source</u>
2017	NIGEL ROBERTS	Cole Information Services
2014	NIGEL ROBERTS	Cole Information Services
2009	NIGEL ROBERTS	Cole Information Services
2006	a ROBERTS Nigel	Haines Company, Inc.
2004	OCCUPANT UNKNOWN	Cole Information Services
2000	ROBERTS Nigel	Haines & Company
1999	NIGEL ROBERTS	Cole Information Services
1986	Chicaro D	Pacific Bell
1985	CHICARO D	Pacific Bell
1975	Vacant	Pacific Telephone
1970	Mc Guire Eva V Mrs	R. L. Polk & Co.
1966	MC GUIRE FRED H	R. L. Polk & Co.
1963	Mc Guire Fred H	Pacific Telephone
1960	Mc Guire Fred H	R. L. Polk Co.
1955	Mc Guire Fred H	R. L. Polk Co.
1950	Jones E V Mrs	R. L. Polk & Co.
1945	Larsen R H	R. L. Polk Co.

1901 NAGLEE AVE

<u>Year</u>	<u>Uses</u>	<u>Source</u>
2000	NO CURRENT LISTING	Haines & Company

1912 NAGLEE AVE

<u>Year</u>	<u>Uses</u>	<u>Source</u>
2017	JOHN BEEBE	Cole Information Services
2014	JOHN BEEBE	Cole Information Services
2009	JOHN BEEBE	Cole Information Services
2006	a BEEBEJohn	Haines Company, Inc.
2004	DAVID LEONG	Cole Information Services
2000	LEONG David	Haines & Company
1999	JOHN BEEBE	Cole Information Services

FINDINGS

<u>Year</u>	<u>Uses</u>	<u>Source</u>
1994	BOURDIEU, M S	Cole Information Services
1991	BOURDIEU MS	PACIFIC BELL WHITE PAGES
	Bourdieu MS	PACIFIC BELL WHITE PAGES
1986	Bourdieu M S	Pacific Bell
1985	BOURDIEU M S	Pacific Bell
1980	Bourdieu M S	Pacific Telephone
1975	Bourdieu Martha S	Pacific Telephone
	BOURDLEU M S	Pacific Telephone
1970	Bourdieu Martha S	R. L. Polk & Co.
1966	BOUDIEU EOW T	R. L. Polk & Co.
1963	Bourdieu Martha S	Pacific Telephone
1960	Bourdieu Edw T	R. L. Polk Co.
1957	BOURDIEU MARTHA S R	Pacific Telephone
	Bourdieu Martha S r	R. L. Polk Co.
1955	Bourdieu Edw T	R. L. Polk Co.

1913 NAGLEE AVE

<u>Year</u>	<u>Uses</u>	<u>Source</u>
2017	ROSANNE LIEBENSTEIN	Cole Information Services
2014	ROSANNE LIEBENSTEIN	Cole Information Services
2009	ROSANNE LIEBENSTEIN	Cole Information Services
2006	OLIEBENSTEIN	Haines Company, Inc.
	Rosanne	Haines Company, Inc.
2000	LIEBENSTEIN R	Haines & Company
1999	ROSANNE LIEBENSTEIN	Cole Information Services
1986	Baker Larry E	Pacific Bell
1985	BAKER LARRY E	Pacific Bell
1980	Koning Chris & Pamela	Pacific Telephone
1975	Vacant	Pacific Telephone
1970	Strong Veva M	R. L. Polk & Co.
1966	LYBARGER EARL B	R. L. Polk & Co.
1963	Lybarger Earl B	Pacific Telephone
1960	Lybarger Earl B	R. L. Polk Co.
1957	Lybarger Earl B r	R. L. Polk Co.
	LYBARGER EARL B R	Pacific Telephone
1955	Lybarger Earl B	R. L. Polk Co.
1950	Jorgensen V H	R. L. Polk & Co.
1945	Truax Leroy	R. L. Polk Co.

FINDINGS

1927 NAGLEE AVE

<u>Year</u>	<u>Uses</u>	<u>Source</u>
2014	CHRIS VERVAIS	Cole Information Services
2009	OCCUPANT UNKNOWN	Cole Information Services
2006	a VERVAIS Ch/stopher	Haines Company, Inc.
2004	CHRIS VERVAIS	Cole Information Services
2000	WANG Walter	Haines & Company
1999	OCCUPANT UNKNOWN	Cole Information Services
1975	Engle Hearld	Pacific Telephone
	ENGLE HEARLD	Pacific Telephone
1970	Vacant	R. L. Polk & Co.
1966	SCHLINK MARILYN R MRS	R. L. Polk & Co.
1963	Clements Bertha	Pacific Telephone
	Clementi Victor J	Pacific Telephone
1960	Montgomery Ben N	R. L. Polk Co.
1957	Montgomery Mary Lou	R. L. Polk Co.
	MONTGOMERY B N	Pacific Telephone
	MONTGOMERY MARY LOU	Pacific Telephone
1955	Montgomery Ben N	R. L. Polk Co.
1950	Peters Helen Mrs	R. L. Polk & Co.
1945	Ball J W	R. L. Polk Co.

1930 NAGLEE AVE

<u>Year</u>	<u>Uses</u>	<u>Source</u>
2014	LORI PARE	Cole Information Services
2009	OCCUPANT UNKNOWN	Cole Information Services
2006	a COSTA Noinan	Haines Company, Inc.
	RIVA Mercedes	Haines Company, Inc.
2000	COSTA Norman	Haines & Company
1999	OCCUPANT UNKNOWN	Cole Information Services
1986	Costa Norman J	Pacific Bell
1985	COSTA NORMAN J	Pacific Bell
1975	ONeal Donald F	Pacific Telephone
1970	Campbell Gerald E genl bldg contr	R. L. Polk & Co.
1966	CAMPBELL GERALD E GENL BLDG CONTR	R. L. Polk & Co.
1963	Campbell Gerald E genl contr	Pacific Telephone
1960	Campbell Gerlad E	R. L. Polk Co.
1957	Campbell Gerald	R. L. Polk Co.
	CAMPBELL GERALD	Pacific Telephone

FINDINGS

1941 NAGLEE AVE

<u>Year</u>	<u>Uses</u>	<u>Source</u>
2017	VAHID GHASSEMIAN	Cole Information Services
2014	VAHID GHASSEMIAN	Cole Information Services
2009	OCCUPANT UNKNOWN	Cole Information Services
2006	a FRANZ Mark	Haines Company, Inc.
2004	LAURA FRANZ	Cole Information Services
2000	LIEMAS Mary	Haines & Company
1996	Liemas Mary	Pacific Bell
1994	LIEMAS, MARY	Cole Information Services
1991	LIEMAS MARY	PACIFIC BELL WHITE PAGES
	Liemas Mary	PACIFIC BELL WHITE PAGES
1985	LIEMAS MARY	Pacific Bell
1980	Liemas Mary	Pacific Telephone
1975	Liemas Mary Mrs	Pacific Telephone
1970	Liemas Mary Mrs	R. L. Polk & Co.
1966	LIEMAS MARY MRS	R. L. Polk & Co.
1963	Allen John Sterling	Pacific Telephone
	Liemas Mary	Pacific Telephone
1960	Leimas Clement	R. L. Polk Co.
1957	LIEMAS CLEMENT	Pacific Telephone
	Liemas Clement	R. L. Polk Co.
1955	Liemas Clement	R. L. Polk Co.
1950	Heydon K J	R. L. Polk & Co.

1955 NAGLEE AVE

<u>Year</u>	<u>Uses</u>	<u>Source</u>
2017	EARL HOOKS	Cole Information Services
2009	TAB DOLL FACTORY	Cole Information Services
2006	a CANCELLA Maxine	Haines Company, Inc.
2004	OCCUPANT UNKNOWN	Cole Information Services
2000	CANCELLA Maxine	Haines & Company
1986	Adams Joseph	Pacific Bell
1985	ADTAMS JOSEPH	Pacific Bell
1980	Adams Joseph	Pacific Telephone
1975	PISONI LENA MRS	Pacific Telephone
	Pifoni Lena E Mrs	Pacific Telephone
1970	Pisoni John E	R. L. Polk & Co.
1966	PISONI JOHN E	R. L. Polk & Co.
1963	Pisoni Lena Mrs	Pacific Telephone

FINDINGS

<u>Year</u>	<u>Uses</u>	<u>Source</u>
1960	Pisoni John E	R. L. Polk Co.
1957	Pisoni Lena Mrs r	R. L. Polk Co.
1955	Pisoni John E	R. L. Polk Co.
1950	Vacant	R. L. Polk & Co.

1960 NAGLEE AVE

<u>Year</u>	<u>Uses</u>	<u>Source</u>
1955	Vacant	R. L. Polk Co.
1950	Whitcomb I B Mrs	R. L. Polk & Co.
1945	Whitcomb I B Mrs	R. L. Polk Co.
1940	Whitcomb I B Mrs	R. L. Polk Co.
1935	Whitcomb I B Mrs o	R. L. Polk & Co. of California
1930	Whitcomb C W o	R. L. Polk Co. of California

1962 NAGLEE AVE

<u>Year</u>	<u>Uses</u>	<u>Source</u>
2009	BRETT STANGE	Cole Information Services
2006	a STANGE Bre 8t	Haines Company, Inc.
2004	BRETT STANGE	Cole Information Services
2000	ZOTTA Paul	Haines & Company
1999	BRETT STANGE	Cole Information Services
1980	Courtis MV	Pacific Telephone
1975	Greene Maude M Mrs	Pacific Telephone
1970	Greene Clarence P	R. L. Polk & Co.
1966	GREEN C F	R. L. Polk & Co.
1963	Greene C F	Pacific Telephone
1960	Greene C Floyd	R. L. Polk Co.
1957	Greene C F	R. L. Polk Co.
	GREENE C F	Pacific Telephone
1955	Greene Clarence F	R. L. Polk Co.
1950	Greene C F	R. L. Polk & Co.
1945	Greene F C	R. L. Polk Co.
1940	Greene C F	R. L. Polk Co.
1935	Greene C F o	R. L. Polk & Co. of California
1930	Smith Wm	R. L. Polk Co. of California

1964 NAGLEE AVE

<u>Year</u>	<u>Uses</u>	<u>Source</u>
1950	Gonzales Wm	R. L. Polk & Co.

FINDINGS

<u>Year</u>	<u>Uses</u>	<u>Source</u>
1945	Manriquez J D	R. L. Polk Co.
1940	Ackerman L D Mrs	R. L. Polk Co.
1935	Ackerman L D Mrs o	R. L. Polk & Co. of California
1930	Ackerman Lillian Mrs	R. L. Polk Co. of California

1969 NAGLEE AVE

<u>Year</u>	<u>Uses</u>	<u>Source</u>
2017	DANIEL MURILLO	Cole Information Services
2014	OCCUPANT UNKNOWN	Cole Information Services
2009	MIKE MURILLO	Cole Information Services
2006	MURILLO Mike	Haines Company, Inc.
2004	MIKE MURILLO	Cole Information Services
2000	MURILLO Mike	Haines & Company
1999	MIKE MURILLO	Cole Information Services
1996	Murillo Mike	Pacific Bell
1991	Murillo Mike	PACIFIC BELL WHITE PAGES
	MURILLO MIKE	PACIFIC BELL WHITE PAGES
1986	Murillo Mike	Pacific Bell
1985	MURIFLA MIKE	Pacific Bell
1980	Murillo Mike	Pacific Telephone
1975	MURILLO MIKE	Pacific Telephone
	Muriflo Michael P	Pacific Telephone
1970	Walser Jerry R	R. L. Polk & Co.
1966	BALTIERRA GEO V	R. L. Polk & Co.
1960	Kincaid Richd R	R. L. Polk Co.
1955	Kincaid Richd R	R. L. Polk Co.
1950	Kincaid R R	R. L. Polk & Co.

1970 NAGLEE AVE

<u>Year</u>	<u>Uses</u>	<u>Source</u>
2017	ZANOTTOS FAMILY MARKET	Cole Information Services
2014	ZANOTTOS FAMILY MARKET	Cole Information Services
2009	ZANNOTTOS	Cole Information Services
2006	ZANOTTOS FAMILY	Haines Company, Inc.
	MARKETS	Haines Company, Inc.
2004	ZANNOTTOS	Cole Information Services
2000	NO CURRENT LISTING	Haines & Company
1999	ZANOTTOS FAMILY MARKET	Cole Information Services
1994	ZANOTTOS FAMILY MARKET	Cole Information Services

FINDINGS

<u>Year</u>	<u>Uses</u>	<u>Source</u>
1994	ZANOTTOS MARKET	Cole Information Services
1991	ZA INOTTO S DELUXE MARKET	PACIFIC BELL WHITE PAGES
	San Jose Store	PACIFIC BELL WHITE PAGES
	Za Inottos Deluxe Market	PACIFIC BELL WHITE PAGES
1986	Zanottos Deluxe Market	Pacific Bell
	San Jose Store	Pacific Bell
1985	ZANOTTO S DELUXE MARKET	Pacific Bell
1975	De Luxe Market	Pacific Telephone
1970	P & X Markets Inc	R. L. Polk & Co.
1966	DE LUXE FOOD CENTER	R. L. Polk & Co.
1960	De Luxe Food Center gro	R. L. Polk Co.
1957	DE LUXE FOOD CENTER	Pacific Telephone
	PASQUALI A DE LUXE FOOD CENTER	Pacific Telephone
	De Luxe Food Center	R. L. Polk Co.
	Pasquali A De Luxe Food Center	R. L. Polk Co.
1955	De Luxe Food Center gro	R. L. Polk Co.
1950	De Luxe Food Center gro	R. L. Polk & Co.
1935	Pantiga Manuel	R. L. Polk & Co. of California
1930	Loughlin W C	R. L. Polk Co. of California

1974 NAGLEE AVE

<u>Year</u>	<u>Uses</u>	<u>Source</u>
1940	Andreotti Peter	R. L. Polk Co.

1978 NAGLEE AVE

<u>Year</u>	<u>Uses</u>	<u>Source</u>
1980	Deluxe Market	Pacific Telephone

1983 NAGLEE AVE

<u>Year</u>	<u>Uses</u>	<u>Source</u>
2017	EDWARD CASTANEDA	Cole Information Services
2014	EDWARD CASTANEDA	Cole Information Services
2009	EDWARD CASTANEDA	Cole Information Services
2006	a GONSALVES David	Haines Company, Inc.
2004	DAVID GONSALVES	Cole Information Services
2000	PIERSON Tucker T	Haines & Company
	DURAN Christina	Haines & Company
1999	EDWARD CASTANEDA	Cole Information Services
1975	OBrien John P	Pacific Telephone

FINDINGS

<u>Year</u>	<u>Uses</u>	<u>Source</u>
1970	Kelleher Patk W	R. L. Polk & Co.
1966	VACANT	R. L. Polk & Co.
1960	Cook Josephine A	R. L. Polk Co.
1957	Dutra Ernest G DUTRA ERNEST G	R. L. Polk Co. Pacific Telephone
1955	Crick Jess W	R. L. Polk Co.
1950	Volz P H	R. L. Polk & Co.

1984 NAGLEE AVE

<u>Year</u>	<u>Uses</u>	<u>Source</u>
1960	Vacant	R. L. Polk Co.
1957	Service Dry Cleaners main plant Branch Ofc SERVICE DRY CLEANERS MAIN PLANT	R. L. Polk Co. R. L. Polk Co. Pacific Telephone
1955	Serv Dry Clns	R. L. Polk Co.

1988 NAGLEE AVE

<u>Year</u>	<u>Uses</u>	<u>Source</u>
2009	ZANOTTOS FAMILY MARKETS	Cole Information Services
2006	MARKETS ZANOTTOS FAMILY MARKET ZANOTTOS FAMILY	Haines Company, Inc. Haines Company, Inc. Haines Company, Inc. Haines Company, Inc.
2004	OCCUPANT UNKNOWN	Cole Information Services
2000	DELUXE BOTTLE SHOPS	Haines & Company
1999	DELUXE BOTTLE SHOPS	Cole Information Services
1996	DE LUXE BOTTLE SHOPS	Pacific Bell
1994	DE LUXE BOTTLE SHOPS	Cole Information Services
1991	De Luxe Bottle Shops DE LUXE BOTTLE SHOPS	PACIFIC BELL WHITE PAGES PACIFIC BELL WHITE PAGES
1986	De Luxe Bottle Shops	Pacific Bell
1985	DE LUXE BOTTLE SHOPS	Pacific Bell
1980	D Luxte Bottle Shops	Pacific Telephone
1975	DE LUXE BOTTLE SHOPS De Luxe Bottle Shop	Pacific Telephone Pacific Telephone
1970	De Luxe Bottle Shop	R. L. Polk & Co.
1966	DE LUXE BOTTLE SHOP	R. L. Polk & Co.
1963	Pasquali Bros De Luxe Bottle Shop	Pacific Telephone Pacific Telephone

FINDINGS

<u>Year</u>	<u>Uses</u>	<u>Source</u>
1960	Charlies Barber Shop	R. L. Polk Co.
1957	Charlies Barber Shop	R. L. Polk Co.
	CHARLIES BARBER SHOP	Pacific Telephone
1955	Charlies Barber Shop	R. L. Polk Co.

1989 NAGLEE AVE

<u>Year</u>	<u>Uses</u>	<u>Source</u>
2000	NO CURRENT LISTING	Haines & Company

1990 NAGLEE AVE

<u>Year</u>	<u>Uses</u>	<u>Source</u>
2000	NO CURRENT LISTING	Haines & Company
1960	Westchester Park Realty Inc	R. L. Polk Co.
1957	WESTCHESTER PARK REALTY C s	R. L. Polk Co.
1955	Westchester Park Realty	R. L. Polk Co.
	Taft Realty Co	R. L. Polk Co.
	Schroeder Gene Ins Agcy	R. L. Polk Co.
	Judge J Eug acct	R. L. Polk Co.
	A & M Constn Co bldg contrs	R. L. Polk Co.
1950	Stamp W M hdw	R. L. Polk & Co.

1992 NAGLEE AVE

<u>Year</u>	<u>Uses</u>	<u>Source</u>
2000	NO CURRENT LISTING	Haines & Company

1996 NAGLEE AVE

<u>Year</u>	<u>Uses</u>	<u>Source</u>
1966	KENTUCKYS FRIED CHICKEN TAKE HOME RESTR	R. L. Polk & Co.
1963	Walters Union Service Ltd	Pacific Telephone
1960	Colose Union Serv gas sta	R. L. Polk Co.
1955	Percy Don Union Oil Sta	R. L. Polk Co.

1998 NAGLEE AVE

<u>Year</u>	<u>Uses</u>	<u>Source</u>
1945	Wohnert Frank	R. L. Polk Co.

1999 NAGLEE AVE

<u>Year</u>	<u>Uses</u>	<u>Source</u>
1950	Mc Curdy V T	R. L. Polk & Co.

FINDINGS

2005 NAGLEE AVE

<u>Year</u>	<u>Uses</u>	<u>Source</u>
2017	DAVITA	Cole Information Services
	DAVITA CORNERHOUSE	Cole Information Services
2014	DAVITA CORNERHOUSE FAX LINE	Cole Information Services
	DAVITA CORNERHOUSE DIALYSIS CENTER	Cole Information Services
	ISCAN IMAGING	Cole Information Services
2000	MICHEL Gabriel	Haines & Company
1986	Johnsons Union Service	Pacific Bell
1985	JOHNSON S UNION SERVICE	Pacific Bell
1980	BILLS UNION 76	Pacific Telephone
1975	PETE S UNION 76	Pacific Telephone

2009 NAGLEE AVE

<u>Year</u>	<u>Uses</u>	<u>Source</u>
2000	BANK Wichita	Haines & Company

2011 NAGLEE AVE

<u>Year</u>	<u>Uses</u>	<u>Source</u>
2017	MOUNTAIN MIKES PIZZA	Cole Information Services
	EMERGENCY 1 LOCKSMITH	Cole Information Services
2014	MOUNTAIN MIKES PIZZA	Cole Information Services
2009	MOUNTAIN MIKES PIZZA	Cole Information Services
2006	PIZZA	Haines Company, Inc.
	MOUNTAIN MIKES	Haines Company, Inc.
2004	OCCUPANT UNKNOWN	Cole Information Services
	MOUNTAIN MIKES PIZZA	Cole Information Services
2000	MOUNTAIN MIKES PZZA	Haines & Company
1999	MOUNTAIN MIKES PIZZA	Cole Information Services
1996	MOUNTAIN MIKES PIZZA	Pacific Bell
1994	MOUNTAIN MIKES PIZZA	Cole Information Services
1991	PIZZA HUT For Dine In Or Carryout	PACIFIC BELL WHITE PAGES
	PIZZA HUT FOR DINE IN OR CARRYOUT	PACIFIC BELL WHITE PAGES
1985	PEARL AT BRANHAM LN	Pacific Bell
1975	PIZZA HUT	Pacific Telephone

FINDINGS

2015 NAGLEE AVE

<u>Year</u>	<u>Uses</u>	<u>Source</u>
2017	COMMUNICATIONS WORKERS OF AMERICA LO	Cole Information Services
2014	COMMUNICATIONS WORKERS OF AMERICA LO	Cole Information Services
2009	COMMUNICATIONS WORKERS AMERICA	Cole Information Services
2006	OF AM LCL COMNCTNSWRKRS OF AM LCL COMNCTNSWRKRS	Haines Company, Inc. Haines Company, Inc. Haines Company, Inc. Haines Company, Inc.
2004	CWA NATIONAL EDUCATION & TRNNG CMNCTN WRKR OF AMRC LOCAL	Cole Information Services Cole Information Services
2000	HEINRICH Murray	Haines & Company
1996	BRYMAN COLLEGE	Pacific Bell
1994	NATIONAL EDUCATION CTR	Cole Information Services
1991	NATIONAL EDUCATION CENTER BRYMAN CAMPUS National Education Centers	PACIFIC BELL WHITE PAGES PACIFIC BELL WHITE PAGES
1986	CAMPUS NATIONAL EDUCATION CENTER BRYMAN	Pacific Bell Pacific Bell
1985	NATIONAL EDUCATION CENTER BRYMAN CAMPUS NATIONAL EDUCATION CENTER BRYMAN CAMPUS	Pacific Bell Pacific Bell
1980	Bryman Schools The	Pacific Telephone
1975	BRYMAN SCHOOL THE	Pacific Telephone

2025 NAGLEE AVE

<u>Year</u>	<u>Uses</u>	<u>Source</u>
2000	CAMPISI Richard NO SANJSE CTY PKS MUNI ROSE GARDN	Haines & Company Haines & Company

12501 NAGLEE AVE

<u>Year</u>	<u>Uses</u>	<u>Source</u>
1970	A Martinez Maria B	R. L. Polk & Co.

12502 NAGLEE AVE

<u>Year</u>	<u>Uses</u>	<u>Source</u>
1975	Johnson Maria	Pacific Telephone

FINDINGS

OLIVE AVE

2469 OLIVE AVE

<u>Year</u>	<u>Uses</u>	<u>Source</u>
2017	IHUOMA NWOKORO	Cole Information Services
	MARIA OJEDA	Cole Information Services
	SYLVIA CORRAL	Cole Information Services
2014	SUSANA CORRAL	Cole Information Services
2009	ELDA MATA	Cole Information Services
2006	AVILA Manusla	Haines Company, Inc.
2004	NOELIA LOPEZ	Cole Information Services
	TOMAS FLORES	Cole Information Services
	MARIO SUAREZ	Cole Information Services
2000	WORTLEY Lori	Haines & Company
1996	2 Martinez Ramon	Pacific Bell
1994	WARE, RICK	Cole Information Services
1985	LAURINOVICS LARS	Pacific Bell
	YODICE E	Pacific Bell
1975	Stanton Irene H Mrs	Pacific Telephone
	Mosqueda Romeo	Pacific Telephone
	Apartments	Pacific Telephone
	Gomez Ruthy	Pacific Telephone
	STREET CONTINUED	Pacific Telephone
	Kuo Chi Wen	Pacific Telephone

2473 OLIVE AVE

<u>Year</u>	<u>Uses</u>	<u>Source</u>
2017	PAUL COOPER	Cole Information Services
2014	PAUL COOPER	Cole Information Services
2009	OCCUPANT UNKNOWN	Cole Information Services
2006	DESANTIAGO Peter	Haines Company, Inc.
2004	PETER DESANTIAGO	Cole Information Services
2000	DESANTIAGO Peter	Haines & Company
1975	Bissell Steven R	Pacific Telephone

OLIVE ST

2469 OLIVE ST

<u>Year</u>	<u>Uses</u>	<u>Source</u>
1970	Apartments	R. L. Polk & Co.

FINDINGS

<u>Year</u>	<u>Uses</u>	<u>Source</u>
1970	Hampton D M	R. L. Polk & Co.
	Walat Alf	R. L. Polk & Co.
	Hague Mildred	R. L. Polk & Co.
	Escabido Julian	R. L. Polk & Co.

2473 OLIVE ST

<u>Year</u>	<u>Uses</u>	<u>Source</u>
1970	Bates Russell L	R. L. Polk & Co.

S BASCOM AVE

95 S BASCOM AVE

<u>Year</u>	<u>Uses</u>	<u>Source</u>
1991	TG FINANCIAL	PACIFIC BELL WHITE PAGES
	TG Financial	PACIFIC BELL WHITE PAGES

110 S BASCOM AVE

<u>Year</u>	<u>Uses</u>	<u>Source</u>
1986	Stewart Jeromer	Pacific Bell
	Greater Suburban Mortgage Group Inc	Pacific Bell

111 S BASCOM AVE

<u>Year</u>	<u>Uses</u>	<u>Source</u>
1980	San Jose	Pacific Telephone
	FARMERS INSURANCE GROUP	Pacific Telephone

145 S BASCOM AVE

<u>Year</u>	<u>Uses</u>	<u>Source</u>
1980	Hayashi Riley K DOS	Pacific Telephone
	Santos Brian Paul	Pacific Telephone
1975	KINOSHITA S	Pacific Telephone

147 S BASCOM AVE

<u>Year</u>	<u>Uses</u>	<u>Source</u>
1980	Stone & Dolwig attys	Pacific Telephone

150 S BASCOM AVE

<u>Year</u>	<u>Uses</u>	<u>Source</u>
1975	FOREIGN STUDY LEAGUE L	Pacific Telephone

FINDINGS

151 S BASCOM AVE

<u>Year</u>	<u>Uses</u>	<u>Source</u>
1986	Anderson M	Pacific Bell
1980	Birch Janice	Pacific Telephone

165 S BASCOM AVE

<u>Year</u>	<u>Uses</u>	<u>Source</u>
1975	BRIDGEMAN JOHN K CUT RITE LINOLEUM	Pacific Telephone

175 S BASCOM AVE

<u>Year</u>	<u>Uses</u>	<u>Source</u>
1986	Nusgent Douglas G atty	Pacific Bell

182 S BASCOM AVE

<u>Year</u>	<u>Uses</u>	<u>Source</u>
1986	Wallpaperng B Brian	Pacific Bell

184 S BASCOM AVE

<u>Year</u>	<u>Uses</u>	<u>Source</u>
1980	Ovink M	Pacific Telephone
1975	MASKE NADIA	Pacific Telephone

190 S BASCOM AVE

<u>Year</u>	<u>Uses</u>	<u>Source</u>
1985	FUKASAWA JOHN K	Pacific Bell
1980	UNIGAIt D INSURANCE GROUP	Pacific Telephone
	Pearman Noel CPA I	Pacific Telephone
	PEARL AVENUE PHARMACY	Pacific Telephone
	Career Planners The	Pacific Telephone
1975	Narron James New York Life Insurance Company	Pacific Telephone
	BRADLEY BURKE W JR PETRLS &VASLL ATTYS	Pacific Telephone

191 S BASCOM AVE

<u>Year</u>	<u>Uses</u>	<u>Source</u>
1975	VASL I JOHN G PETRIS &VASLL ATTYS	Pacific Telephone

195 S BASCOM AVE

<u>Year</u>	<u>Uses</u>	<u>Source</u>
1963	Wilbanks Ronald M	Pacific Telephone
	Paquin Jerry E	Pacific Telephone

FINDINGS

199 S BASCOM AVE

<u>Year</u>	<u>Uses</u>	<u>Source</u>
1975	HENDERSON-DIEDERICHS & DREYER INS	Pacific Telephone

200 S BASCOM AVE

<u>Year</u>	<u>Uses</u>	<u>Source</u>
1980	HEADIINES HAIR DESIGN	Pacific Telephone

210 S BASCOM AVE

<u>Year</u>	<u>Uses</u>	<u>Source</u>
1991	HOME SERVICE ASSOCIATES INC	PACIFIC BELL WHITE PAGES

225 S BASCOM AVE

<u>Year</u>	<u>Uses</u>	<u>Source</u>
2001	COM WAHBARAYMCP	Haines Company, Inc.
	FARM INS NWNINC	Haines Company, Inc.
	CLEANING STATE FARM INS AGNT	Haines Company, Inc.
	SKY WINDOW	Haines Company, Inc.
	MARKET 1 NG&SALES SAFETYCOPCOM	Haines Company, Inc.
	ENTERPRISELINK	Haines Company, Inc.
	TECHNOLOGY CORP	Haines Company, Inc.
	ESSENTIAL SOLUTIONS	Haines Company, Inc.
	FMA INTERNATIONAL	Haines Company, Inc.
	FRANK	Haines Company, Inc.
	MARRA&ASSOCIATES GENEX	Haines Company, Inc.
	GLOBAL VINEYARD	Haines Company, Inc.
	KURASAKI JEAN M CPA	Haines Company, Inc.
	LANHAMHEIDI STATE	Haines Company, Inc.
	TRADESPEAKDOT	Haines Company, Inc.

227 S BASCOM AVE

<u>Year</u>	<u>Uses</u>	<u>Source</u>
1986	Jaaska B	Pacific Bell

252 S BASCOM AVE

<u>Year</u>	<u>Uses</u>	<u>Source</u>
1986	Winspear Tony & Manikhone	Pacific Bell

FINDINGS

256 S BASCOM AVE

<u>Year</u>	<u>Uses</u>	<u>Source</u>
1963	Chuck Thompson Swim School	Pacific Telephone
	THOMPSON CHUCK SWIM SCHOOL	Pacific Telephone

271 S BASCOM AVE

<u>Year</u>	<u>Uses</u>	<u>Source</u>
1986	W Robea d	Pacific Bell

279 S BASCOM AVE

<u>Year</u>	<u>Uses</u>	<u>Source</u>
1980	Lyn E Ray	Pacific Telephone

281 S BASCOM AVE

<u>Year</u>	<u>Uses</u>	<u>Source</u>
1991	VORA MAHESH	PACIFIC BELL WHITE PAGES

291 S BASCOM AVE

<u>Year</u>	<u>Uses</u>	<u>Source</u>
1980	GUERRA REALTY & INSURANCE CO	Pacific Telephone

S FOREST AVE

2016 S FOREST AVE

<u>Year</u>	<u>Uses</u>	<u>Source</u>
1982	San Jose Clinical Laboratories	Pacific Telephone

S NAGLEE AVE

2015 S NAGLEE AVE

<u>Year</u>	<u>Uses</u>	<u>Source</u>
1991	NATIONAL EDUCATION CENTERS	PACIFIC BELL WHITE PAGES

S TOPEKA AVE

145 S TOPEKA AVE

<u>Year</u>	<u>Uses</u>	<u>Source</u>
1986	Tellier Douglas	Pacific Bell
1985	JEFFERSON RENNELL	Pacific Bell

FINDINGS

TOBAGO AVE

198 TOBAGO AVE

<u>Year</u>	<u>Uses</u>	<u>Source</u>
1975	MUNOZ CONRAD	Pacific Telephone

TOPEKA AVE

102 TOPEKA AVE

<u>Year</u>	<u>Uses</u>	<u>Source</u>
2017	REBECCA PAULI	Cole Information Services
2014	ERIN MOORE	Cole Information Services
	OCCUPANT UNKNOWN	Cole Information Services
2009	OCCUPANT UNKNOWN	Cole Information Services
	TRACY FUIMAOMO	Cole Information Services
2006	SHARMA Kumaradee	Haines Company, Inc.
	TADDIEGeorge	Haines Company, Inc.
2004	SEAN HAYES	Cole Information Services
2000	TADDIE Kennelh	Haines & Company
1999	VARSITY CLEANING SERVICES	Cole Information Services
	TRACY FUIMAOMO	Cole Information Services
1996	VARSITY CLEANING SERVICES	Pacific Bell
1986	Jewett Charles	Pacific Bell
1985	JEWETT CHARLES	Pacific Bell
1975	Celaya Santiago	Pacific Telephone
	Hernandez	Pacific Telephone
	Betty	Pacific Telephone
1970	Rear Vacant	R. L. Polk & Co.
	Vacant	R. L. Polk & Co.
1966	RARIDAN WH B	R. L. Polk & Co.
	REAR SPARKS WILBUR L	R. L. Polk & Co.
1963	Raridan Wm	Pacific Telephone
	Sparks Beatrice Mrs	Pacific Telephone
	Sparks Wilbur Lee	Pacific Telephone
1960	Fierro John J CY	R. L. Polk Co.
	De Shields Albert J CY	R. L. Polk Co.
1957	De Shiefds Britt	R. L. Polk Co.
	Fierro John	R. L. Polk Co.
	DE SHIELDS BRITT	Pacific Telephone
1955	Fierro John J	R. L. Polk Co.

FINDINGS

<u>Year</u>	<u>Uses</u>	<u>Source</u>
1955	1/2 Hanson Josephine E Mrs	R. L. Polk Co.
1950	Fierro J J	R. L. Polk & Co.
	Fierro R F	R. L. Polk & Co.
1945	Fierro J J	R. L. Polk Co.
1940	Fierro J J	R. L. Polk Co.
1935	Hubel P E	R. L. Polk & Co. of California
1930	Gosser J R	R. L. Polk Co. of California

105 TOPEKA AVE

<u>Year</u>	<u>Uses</u>	<u>Source</u>
2017	KATHLEEN FRUCHTERMAN	Cole Information Services
2014	KATHLEEN FRUCHTERMAN	Cole Information Services
2009	SUSAN MEYER	Cole Information Services
2006	TRAGNI Randall	Haines Company, Inc.
2004	MARY SCHARMER	Cole Information Services
2000	FABRIQUEBob	Haines & Company
	TRAGNI Randall	Haines & Company
1999	OCCUPANT UNKNOWN	Cole Information Services
	SUSAN MEYER	Cole Information Services
1994	TRAGNI, RONALD D SR	Cole Information Services
1975	Ante Joseph	Pacific Telephone
1970	Skripeli Drago	R. L. Polk & Co.
1966	HANZIC MICHL T	R. L. Polk & Co.
1960	Galbraigh Douglas	R. L. Polk Co.
1955	De Sheild Albert J	R. L. Polk Co.
1950	Smoker S R	R. L. Polk & Co.
	Connolly R M	R. L. Polk & Co.
1945	Vojnovich Paul	R. L. Polk Co.
1940	Price W N	R. L. Polk Co.
1935	Price W N o	R. L. Polk & Co. of California

114 TOPEKA AVE

<u>Year</u>	<u>Uses</u>	<u>Source</u>
2017	BENJAMIN BODNER	Cole Information Services
2014	OCCUPANT UNKNOWN	Cole Information Services
2009	ROSANA APODACA	Cole Information Services
2006	e MACIELAngela	Haines Company, Inc.
2004	ELIAS QUIHUIS	Cole Information Services
2000	LEVIN Frances	Haines & Company

FINDINGS

<u>Year</u>	<u>Uses</u>	<u>Source</u>
1999	OCCUPANT UNKNOWN	Cole Information Services
	ROSANA APODACA	Cole Information Services
1996	Quihuis Catherine	Pacific Bell
1975	Quihuis Elias	Pacific Telephone
1970	Vacant	R. L. Polk & Co.
1966	COCKRUM BERNARD M	R. L. Polk & Co.
1963	Cockrum Bernard	Pacific Telephone
1960	Escobedo Trinidad	R. L. Polk Co.
1957	VARGAS RAY	Pacific Telephone
	Vargas Ray	R. L. Polk Co.
1955	Doolittle Louis	R. L. Polk Co.
1950	Metzer Luella Mrs	R. L. Polk & Co.
1945	Metzger F X	R. L. Polk Co.
1940	Vacant	R. L. Polk Co.

118 TOPEKA AVE

<u>Year</u>	<u>Uses</u>	<u>Source</u>
2017	SHAREENE LINDQUIST	Cole Information Services
2009	CARRIE ARNOLD	Cole Information Services
2006	No Current Listing	Haines Company, Inc.
2004	CLIOTILDE CRUZ	Cole Information Services
2000	NO CURRENT LISTING	Haines & Company
1999	CARRIE ARNOLD	Cole Information Services
1994	DELEON, E	Cole Information Services
1975	Orosco Ralph	Pacific Telephone
1970	Bigelow Robt E	R. L. Polk & Co.
1966	BIGELOW ROBT E	R. L. Polk & Co.
1963	Gibbs Rose	Pacific Telephone
	Gibbs Kerrence B	Pacific Telephone
1960	Vargas Robt	R. L. Polk Co.
1955	Shelton Theo R	R. L. Polk Co.
1950	Peterson E	R. L. Polk & Co.
1945	Agee G C	R. L. Polk Co.
1940	Agee G C	R. L. Polk Co.
1935	Agee G C o	R. L. Polk & Co. of California
1930	Minahan Oraville Mrs	R. L. Polk Co. of California

FINDINGS

120 TOPEKA AVE

<u>Year</u>	<u>Uses</u>	<u>Source</u>
2017	ALSON HSU	Cole Information Services
2014	ALSON HSU	Cole Information Services
2009	ALSON HSU	Cole Information Services
2006	CAMACHO Antonio	Haines Company, Inc.
2004	RONALD REYES	Cole Information Services
2000	SELLINGSONLynda	Haines & Company
1999	ALSON HSU	Cole Information Services
1975	Alarcon Alfonso H	Pacific Telephone
	ALARCON ALFONSO H	Pacific Telephone
1970	Simmons Eliz M Mrs	R. L. Polk & Co.
1966	SIMMONS ELIZ M MRS	R. L. Polk & Co.
1963	Simmons Elizabeth	Pacific Telephone
1960	Simmons Eliz M Mrs CY	R. L. Polk Co.
1957	SIMMONS ELIZABETH R	Pacific Telephone
1955	Simmons Eliz M Mrs	R. L. Polk Co.
1950	Simmons E M Mrs	R. L. Polk & Co.
1945	Simmons E D	R. L. Polk Co.
1940	Simmons E D	R. L. Polk Co.
1935	Simmons E D	R. L. Polk & Co. of California
1930	Vacant	R. L. Polk Co. of California

121 TOPEKA AVE

<u>Year</u>	<u>Uses</u>	<u>Source</u>
2017	MARCELINO ALVAREZ	Cole Information Services
2009	OCCUPANT UNKNOWN	Cole Information Services
2004	OCCUPANT UNKNOWN	Cole Information Services

123 TOPEKA AVE

<u>Year</u>	<u>Uses</u>	<u>Source</u>
2017	ROSALIO ALVAREZ	Cole Information Services
2014	JOSHUA BADILLO	Cole Information Services
2009	JASWINDER OBHI	Cole Information Services
	MICHAEL FELICIANO	Cole Information Services
2006	a ALVAREZ Rosallo	Haines Company, Inc.
2004	THUY NGUYEN	Cole Information Services
2000	NGUYENDouglas	Haines & Company
	HIR COMPANY	Haines & Company
1999	MICHAEL FELICIANO	Cole Information Services

FINDINGS

<u>Year</u>	<u>Uses</u>	<u>Source</u>
1999	JASWINDER OBHI	Cole Information Services
1975	Hanson Roy D	Pacific Telephone
1970	Vacant	R. L. Polk & Co.
1966	VACANT	R. L. Polk & Co.
1963	Sweeny B J	Pacific Telephone
1960	Ashby Stanley CY	R. L. Polk Co.
1957	Ashby Stanley	R. L. Polk Co.
	ASHBY STANLEY	Pacific Telephone
1955	Ashby Stanley S	R. L. Polk Co.
1950	Ashby S S	R. L. Polk & Co.
1945	Clower B E	R. L. Polk Co.
1940	Steffey L O	R. L. Polk Co.
1935	Andrea John	R. L. Polk & Co. of California
1930	Hutchens Floyd	R. L. Polk Co. of California

125 TOPEKA AVE

<u>Year</u>	<u>Uses</u>	<u>Source</u>
2017	ELIZABETH WOODS	Cole Information Services
	MELANIE LEOCADIO	Cole Information Services
2014	MARGARET REYES	Cole Information Services
	ASH SNOWDEN	Cole Information Services
	ELIZABETH WOODS	Cole Information Services
2009	JAY VIGILLA	Cole Information Services
	MARCELL NORWOOD	Cole Information Services
	ELIZABETH WOODS	Cole Information Services
2006	ASH Lawlence	Haines Company, Inc.
	PATTERSON K	Haines Company, Inc.
	WOODS Elizabeth	Haines Company, Inc.
2004	LAWIENCE ASH	Cole Information Services
	PAMELA MOORE	Cole Information Services
	ELIZABETH WOODS	Cole Information Services
	IRENE SPIELBERG	Cole Information Services
	ALDO LEAL	Cole Information Services
	JOHN ANCEWICZ	Cole Information Services
2000	OHOPKINSShawn	Haines & Company
1999	ELIZABETH WOODS	Cole Information Services
	JAY VIGILLA	Cole Information Services
	MARCELL NORWOOD	Cole Information Services
1991	Rushworth Robert	PACIFIC BELL WHITE PAGES

FINDINGS

<u>Year</u>	<u>Uses</u>	<u>Source</u>
1991	RUSHWORTH ROBERT	PACIFIC BELL WHITE PAGES
1986	Burke Mike J	Pacific Bell
1985	BURKE MIKE J	Pacific Bell
1980	Hughey David V	Pacific Telephone
1975	Apartments	Pacific Telephone
	Dalton Jay R	Pacific Telephone
	Mc Kenzie Wm	Pacific Telephone
	Lomaglio Rosemary	Pacific Telephone
	Falke Wm D	Pacific Telephone
	Vacant	Pacific Telephone
	Spencer James	Pacific Telephone
	ZUKIC SALIH	Pacific Telephone
1970	Apartments	R. L. Polk & Co.
	Gates Wm	R. L. Polk & Co.
	Tortalano Alf	R. L. Polk & Co.
	Fernandes Dorothy A	R. L. Polk & Co.
	Vacant	R. L. Polk & Co.
	Morin Rosa L	R. L. Polk & Co.
	Vacant	R. L. Polk & Co.
1966	APARTMENTS	R. L. Polk & Co.
	CRISTOFANI JEAN M	R. L. Polk & Co.
	MANN JAY	R. L. Polk & Co.
	VACANT	R. L. Polk & Co.
	FERNANDES BARRY	R. L. Polk & Co.
	JONES GLEN	R. L. Polk & Co.
	STANTON JAMES	R. L. Polk & Co.
1963	Daniels Dolores	Pacific Telephone
	Daniels Ronald R	Pacific Telephone
1960	A Apartments	R. L. Polk Co.
	Erio Peter F	R. L. Polk Co.
	Silva Zelda Mrs CY	R. L. Polk Co.
	Armitage Rita R Mrs	R. L. Polk Co.
	Kanae Evelyn B Mrs CY	R. L. Polk Co.
	Lewers Joan E	R. L. Polk Co.
	Salsman Thos P	R. L. Polk Co.
	Street continued	R. L. Polk Co.
1957	Gillaspy Wm	R. L. Polk Co.
	Shouldice Ursula T	R. L. Polk Co.

FINDINGS

<u>Year</u>	<u>Uses</u>	<u>Source</u>
1957	BENGTSON FRANCIS L	Pacific Telephone
	GILLASPY WM	Pacific Telephone
	SHOULDICE URSULA T	Pacific Telephone
1955	Vacant	R. L. Polk Co.
1950	Paorria W O	R. L. Polk & Co.
1945	Porria W O	R. L. Polk Co.
1940	Porria W O	R. L. Polk Co.
1935	Porria A W	R. L. Polk & Co. of California
1930	Porria Wilbert	R. L. Polk Co. of California

130 TOPEKA AVE

<u>Year</u>	<u>Uses</u>	<u>Source</u>
1930	Vacant	R. L. Polk Co. of California

145 TOPEKA AVE

<u>Year</u>	<u>Uses</u>	<u>Source</u>
2017	JOSHUA RAMIREZ	Cole Information Services
	KELLY DALTON	Cole Information Services
	WULFRANO LOPEZ	Cole Information Services
2014	KELLY DALTON	Cole Information Services
	WULFRANO LOPEZ	Cole Information Services
	BRADLEY WALKER	Cole Information Services
	DARRIN BEGA	Cole Information Services
2009	KELLY DALTON	Cole Information Services
	THEODORE LIST	Cole Information Services
2006	HOLFORD Rord	Haines Company, Inc.
2004	JOHN SAFFORD	Cole Information Services
	JAMES NOBRIGA	Cole Information Services
	DADDARIO ROOFING	Cole Information Services
2000	SCHIRCOJudy	Haines & Company
	SAFFORD John S	Haines & Company
	WEBBJosephne 4082 S	Haines & Company
1999	THEODORE LIST	Cole Information Services
	KELLY DALTON	Cole Information Services
1996	2 Webb Josephine	Pacific Bell
	4 List Dawn	Pacific Bell
1991	EVERETT CJ	PACIFIC BELL WHITE PAGES
	WEBB JOSEPHINE	PACIFIC BELL WHITE PAGES
	Everett CJ	PACIFIC BELL WHITE PAGES

FINDINGS

<u>Year</u>	<u>Uses</u>	<u>Source</u>
1991	Webb Josephine	PACIFIC BELL WHITE PAGES
1985	WEBB JOSEPHINE	Pacific Bell
1980	Cavenagh Susan	Pacific Telephone
	Webb Josephine	Pacific Telephone
1975	Apartments	Pacific Telephone
	Bennett Laura J	Pacific Telephone
	Webb Josephine E	Pacific Telephone
	Bird Yvonne	Pacific Telephone
	BENNETT LJ	Pacific Telephone
	PETSCIE J	Pacific Telephone
	WEBB JOSEPHINE	Pacific Telephone
	Petsche Janet C	Pacific Telephone
	Crary B	Pacific Telephone
	Wilkenson Nancy	Pacific Telephone
1970	Apartments	R. L. Polk & Co.
	Ramsey M E	R. L. Polk & Co.
	Webb Josephine E	R. L. Polk & Co.
	Johnson K E	R. L. Polk & Co.
	Lee Gary W	R. L. Polk & Co.
	Shaffer Harold	R. L. Polk & Co.
	Reynolds Glen	R. L. Polk & Co.
1966	APARTMENTS	R. L. Polk & Co.
	VACANT APTS	R. L. Polk & Co.
	MILLER SUSAN W MRS	R. L. Polk & Co.
	VACANT APTS	R. L. Polk & Co.
1963	Parke Frances	Pacific Telephone
	Reichel Martha	Pacific Telephone
	Ulloa Jennie	Pacific Telephone
	Ungelbach Eva	Pacific Telephone
1960	Apartments	R. L. Polk Co.
	Deitz Geo A	R. L. Polk Co.
	Whitehurst Marion R	R. L. Polk Co.
	Chun Shan CY	R. L. Polk Co.
	Campbell Pete J CY	R. L. Polk Co.
	Cottaneo Harold T	R. L. Polk Co.
	Street continued	R. L. Polk Co.
1957	Campbell Peter J	R. L. Polk Co.
	Chun Shan	R. L. Polk Co.

FINDINGS

<u>Year</u>	<u>Uses</u>	<u>Source</u>
1957	Gaines Willa	R. L. Polk Co.
	Lane Richard L	R. L. Polk Co.
	Stephenson Larry D	R. L. Polk Co.
	CAMPBELL PETER J	Pacific Telephone
	CHUN SHAN	Pacific Telephone
	GAINES RALPH LITTL AV	Pacific Telephone
	LANE RICHARD L	Pacific Telephone
	STEPHENSON LAY D	Pacific Telephone
1955	Marx Frank D	R. L. Polk Co.

146 TOPEKA AVE

<u>Year</u>	<u>Uses</u>	<u>Source</u>
2017	MATTHEW MARTINEZ	Cole Information Services
2014	OCCUPANT UNKNOWN	Cole Information Services
2009	VERNON DAVIDSON	Cole Information Services
2006	MCELVANE Darral	Haines Company, Inc.
1999	VERNON DAVIDSON	Cole Information Services
1994	RANGEL, LILLIAN	Cole Information Services
1991	WILSON L	PACIFIC BELL WHITE PAGES
	Wilson L	PACIFIC BELL WHITE PAGES
1986	Rangel Lillian	Pacific Bell
1985	WILSON L	Pacific Bell
1980	Rangel Lillian	Pacific Telephone
	Wilson RT	Pacific Telephone
1975	THOMAS PRINCE	Pacific Telephone
	WILSON R T	Pacific Telephone
	Wilson Irene	Pacific Telephone
	Head Stephen J	Pacific Telephone
1970	Wilson Irene Mrs	R. L. Polk & Co.
1966	WILSON LEONTINE W MRS	R. L. Polk & Co.
	1/2 VACANT	R. L. Polk & Co.
1963	Rempp Marion	Pacific Telephone
	Wilson L	Pacific Telephone
1960	Wilson Ray	R. L. Polk Co.
	1/2 Mayer Edna Mrs CY	R. L. Polk Co.
1957	Wilson L	R. L. Polk Co.
	MAYER EDNA	Pacific Telephone
	WILSON L	Pacific Telephone
1955	Wilson Ray T	R. L. Polk Co.

FINDINGS

<u>Year</u>	<u>Uses</u>	<u>Source</u>
1955	Mayer Edna Mrs	R. L. Polk Co.
1950	Wilson R T	R. L. Polk & Co.
	Braconier Jean	R. L. Polk & Co.
1945	Wilson R T	R. L. Polk Co.
	1/2 Grodhaus G V	R. L. Polk Co.
1940	Wilson R R	R. L. Polk Co.
1935	Moore Willis	R. L. Polk & Co. of California

147 TOPEKA AVE

<u>Year</u>	<u>Uses</u>	<u>Source</u>
2017	STEVEN CHIRCO	Cole Information Services
	KIMBERLY GROSSMAN	Cole Information Services
	JOHN DEFRANCO	Cole Information Services
2014	FERRIN GIVINS	Cole Information Services
	KIMBERLY GROSSMAN	Cole Information Services
2006	WILLIAMS Davlid	Haines Company, Inc.
2004	LLOYD ABLES	Cole Information Services
	BEKI DAVIS	Cole Information Services
	RICHARD KIRCH	Cole Information Services
2000	CHIRCOJudy	Haines & Company
1991	Kim Sin T	PACIFIC BELL WHITE PAGES
	Scott A	PACIFIC BELL WHITE PAGES
	KIM SIN T	PACIFIC BELL WHITE PAGES
	SCOTT A	PACIFIC BELL WHITE PAGES
1986	Kim Koo Yong	Pacific Bell
	Kim Sin T	Pacific Bell
	Kim Soon	Pacific Bell
	Scott A	Pacific Bell
1985	KIM KOO YONG	Pacific Bell
	KIM SIN T	Pacific Bell
	KIM SOON	Pacific Bell
	SCOTT A	Pacific Bell
1980	Scott A	Pacific Telephone
1975	RICHMOND GLENN A	Pacific Telephone
	RYAN DEBORAH A	Pacific Telephone
	WICKLAND DIANE	Pacific Telephone
	Apartments	Pacific Telephone
	Bates Regina	Pacific Telephone
	Scott A	Pacific Telephone

FINDINGS

<u>Year</u>	<u>Uses</u>	<u>Source</u>
1975	Donato T	Pacific Telephone
	Wickland Diane	Pacific Telephone
	Giffith K M	Pacific Telephone
	Wright Margaretf	Pacific Telephone
	STREET CONi NUED	Pacific Telephone
1970	Apartments	R. L. Polk & Co.
	Vacant	R. L. Polk & Co.
	Thompson Ray L	R. L. Polk & Co.
	Vacant	R. L. Polk & Co.
	Bejarano Linda	R. L. Polk & Co.
	Bejarano Trena	R. L. Polk & Co.
	Shryock Margt W Mrs	R. L. Polk & Co.
1966	APARTMENTS	R. L. Polk & Co.
	LAWSON ELIZ	R. L. Polk & Co.
	ALVAREZ NINA	R. L. Polk & Co.
	GOYTIA RITA	R. L. Polk & Co.
	VACANT APTS	R. L. Polk & Co.
1963	Bergstrom Shirley	Pacific Telephone
	Giles Billy R	Pacific Telephone
1960	Apartments	R. L. Polk Co.
	Hinck Donald H CY	R. L. Polk Co.
	Katzenmeyer Larry CY	R. L. Polk Co.
	Alongi Saml	R. L. Polk Co.
	Jones Herbert C	R. L. Polk Co.
	Krull J Seph F CY	R. L. Polk Co.
	Ungelbaach Eva Mrs CY	R. L. Polk Co.
	Street continued	R. L. Polk Co.
1957	Cruttenden J R	R. L. Polk Co.
	Foster L M	R. L. Polk Co.
	Jolhnson Ronald H	R. L. Polk Co.
	CRLTTENDEN J R	Pacific Telephone
	FOSTER L M	Pacific Telephone
1955	Apartments	R. L. Polk Co.
	Scrobe Ann M	R. L. Polk Co.
	Hamilton Minnie	R. L. Polk Co.
	Odegaard Harold A	R. L. Polk Co.
	Foster Lorine M	R. L. Polk Co.
	Emehiser Larry D	R. L. Polk Co.

FINDINGS

<u>Year</u>	<u>Uses</u>	<u>Source</u>
1955	Randazzo Jos F	R. L. Polk Co.
1950	Smith I P Mrs	R. L. Polk & Co.
1945	La Blond F W	R. L. Polk Co.
1940	Metzger F X	R. L. Polk Co.
1935	Larson Edna	R. L. Polk & Co. of California
	Thorpe O H o	R. L. Polk & Co. of California
1930	Thorpe O H	R. L. Polk Co. of California

148 TOPEKA AVE

<u>Year</u>	<u>Uses</u>	<u>Source</u>
2017	MARIA AVINA	Cole Information Services
2014	ALFONSO JURADO	Cole Information Services
2009	JOSE MORALES	Cole Information Services
2006	LOMBARDO Lou Is	Haines Company, Inc.
2004	MARIA AVINA	Cole Information Services
2000	BARRAGANLuis	Haines & Company
1999	JOSE MORALES	Cole Information Services

149 TOPEKA AVE

<u>Year</u>	<u>Uses</u>	<u>Source</u>
2017	KARL SCHMIDT	Cole Information Services
2014	KARL SCHMIDT	Cole Information Services
2009	KARL SCHMIDT	Cole Information Services
2006	SCHMIDTKad W	Haines Company, Inc.
	a DAVENPORT Gordon	Haines Company, Inc.
2004	KIMBERLY KUEBLER	Cole Information Services
2000	SDAVENPORTGordon KUEBLERMark	Haines & Company
1999	KARL SCHMIDT	Cole Information Services
1986	Harper Bob & Barbara	Pacific Bell
1985	HARPER BOB & BARBARA	Pacific Bell
1975	Ferguson H	Pacific Telephone
	HUBBART ROSE	Pacific Telephone
1970	Gomez Maria Mrs	R. L. Polk & Co.
1966	MARFIA ROBT L	R. L. Polk & Co.
1963	Sedillo Pete	Pacific Telephone
1960	Magana John CY	R. L. Polk Co.
1957	Mlagana Juan	R. L. Polk Co.
	MAGAINA JUAN	Pacific Telephone
1955	Jordan Allen J	R. L. Polk Co.

FINDINGS

<u>Year</u>	<u>Uses</u>	<u>Source</u>
1950	Hardtke E D Mrs	R. L. Polk & Co.
1945	Hardtke Wm	R. L. Polk Co.
1940	Magnoli Emelio	R. L. Polk Co.
1930	Jurgensen C H	R. L. Polk Co. of California

150 TOPEKA AVE

<u>Year</u>	<u>Uses</u>	<u>Source</u>
2017	YISHUAN CHEN	Cole Information Services
2014	YISHUAN CHEN	Cole Information Services
2009	FENG YANG	Cole Information Services
2006	YANG Feng	Haines Company, Inc.
2004	ZHORZH BERTOS	Cole Information Services
2000	BERTOSZhornh	Haines & Company
1999	FENG YANG	Cole Information Services
1996	Bertos Selina	Pacific Bell
1980	Santos Manuel Rev	Pacific Telephone
1975	Santos Manuel N Rev	Pacific Telephone
	SANTOS MANUEL REV	Pacific Telephone
1970	Santos Manuel N Rev	R. L. Polk & Co.
1966	SANTOS MANUEL N REV	R. L. Polk & Co.
1963	Santos Manuel Rev	Pacific Telephone
1960	Santos Emanuel Rev CY	R. L. Polk Co.
1957	SANTOS MANUEL REV R	Pacific Telephone
	Santos Manuel Rev r	R. L. Polk Co.
1955	Santos Emanuel N Rev	R. L. Polk Co.
1950	Rose T G	R. L. Polk & Co.
	Santos M N Rev	R. L. Polk & Co.
1945	Santos M N	R. L. Polk Co.
1940	Santos Manuel	R. L. Polk Co.
	Perry J H	R. L. Polk Co.
1935	Greeley Lucas	R. L. Polk & Co. of California
	Vargas Chas	R. L. Polk & Co. of California

151 TOPEKA AVE

<u>Year</u>	<u>Uses</u>	<u>Source</u>
2017	TIMOTHY SCOTT	Cole Information Services
2014	DARLENE SANCHEZ	Cole Information Services
2009	VINCE HODGES	Cole Information Services
2006	o HODGESV nce	Haines Company, Inc.

FINDINGS

<u>Year</u>	<u>Uses</u>	<u>Source</u>
2000	BALLARD Linda	Haines & Company
1999	VINCE HODGES	Cole Information Services
1991	Spitters P	PACIFIC BELL WHITE PAGES
	Canton L	PACIFIC BELL WHITE PAGES
	CANTON L	PACIFIC BELL WHITE PAGES
	SPITTERS P	PACIFIC BELL WHITE PAGES
1975	Vacant	Pacific Telephone
1970	Gonzales Joe Rev	R. L. Polk & Co.
1966	SAMPLES LENORE S MRS	R. L. Polk & Co.
1963	Rudy Lula B	Pacific Telephone
	Rudy Gerald	Pacific Telephone
1960	Hill Helen A Mrs CY	R. L. Polk Co.
1957	Hill Helen A r	R. L. Polk Co.
1955	Hill Helen A Mrs	R. L. Polk Co.
1950	Hill H A Mrs	R. L. Polk & Co.
1945	Hill H A Mrs	R. L. Polk Co.
1940	Pisano Vincent	R. L. Polk Co.
1935	Linne Rose Mrs o	R. L. Polk & Co. of California
1930	Hagen Arth	R. L. Polk Co. of California

162 TOPEKA AVE

<u>Year</u>	<u>Uses</u>	<u>Source</u>
2017	NITIN RASTOGI	Cole Information Services
	ROBERT JACKSON	Cole Information Services
	CAROLYN BRAY	Cole Information Services
	DARRELL CHAMBERS	Cole Information Services
2014	ROBERT JACKSON	Cole Information Services
	STEVEN BARR	Cole Information Services
	EMILY COLLIER	Cole Information Services
	CAROLYN BRAY	Cole Information Services
	F CHAUDHRY	Cole Information Services
	ROBERT REYES	Cole Information Services
2009	ANH NGUYEN	Cole Information Services
	ROBERT JACKSON	Cole Information Services
	JOSHUA ALMANZA	Cole Information Services
	NICOLE TROY	Cole Information Services
	F CHAUDHRY	Cole Information Services
2006	JACKSON Robert	Haines Company, Inc.
	PUUZZI Unda	Haines Company, Inc.

FINDINGS

<u>Year</u>	<u>Uses</u>	<u>Source</u>
2004	JOSHUA ALMANZA	Cole Information Services
	MICHELLE BOLING	Cole Information Services
	ROBYN BARTHELMESS	Cole Information Services
	KYLE FINCHUM	Cole Information Services
	DEBORAH RODINE	Cole Information Services
2000	CHAROINJohn	Haines & Company
	RODINE Deborah	Haines & Company
1999	ROBERT JACKSON	Cole Information Services
	JOSHUA ALMANZA	Cole Information Services
	NICOLE TROY	Cole Information Services
	F CHAUDHRY	Cole Information Services
	ANH NGUYEN	Cole Information Services
1991	BAUTISTA M TERESA	PACIFIC BELL WHITE PAGES
	Bautista M Teresa	PACIFIC BELL WHITE PAGES
1986	Bautista M Teresa	Pacific Bell
1985	BAUTISTA M TERESA	Pacific Bell
	THORPE D	Pacific Bell
1980	Bautista M Teresa	Pacific Telephone
	Holmes John E	Pacific Telephone
	Thorpe Dorothy	Pacific Telephone
1975	Apartments	Pacific Telephone
	Bautista Marie	Pacific Telephone
	BAUTISTA M TERESA	Pacific Telephone
	SPITTLER J	Pacific Telephone
	Grey Mary L	Pacific Telephone
	Spittler Josephine Mrs	Pacific Telephone
	Vacant	Pacific Telephone
	Walton Willie E	Pacific Telephone
	Vacant	Pacific Telephone
	Mosqueda Sam	Pacific Telephone
1970	Apartments	R. L. Polk & Co.
	Ward Michl	R. L. Polk & Co.
	Randolph Julia T	R. L. Polk & Co.
	Spittler Josephine	R. L. Polk & Co.
	Me Lafferty Joseph	R. L. Polk & Co.
	Dominguez Virginia Mrs	R. L. Polk & Co.
	Brown Arnold	R. L. Polk & Co.
	Mosqueda Sam	R. L. Polk & Co.

FINDINGS

<u>Year</u>	<u>Uses</u>	<u>Source</u>
1966	APARTMENTS	R. L. Polk & Co.
	URBAN ELIZ MRS	R. L. Polk & Co.
	RAMEY FAY MRS	R. L. Polk & Co.
	ELLSWORTH ELIZ	R. L. Polk & Co.
	VACANT	R. L. Polk & Co.
	DE CAIN T W	R. L. Polk & Co.
	BROWN ARNOLD	R. L. Polk & Co.
	KAVANAUGH DAVID H	R. L. Polk & Co.
1963	Campbell John Macy	Pacific Telephone
	Johnson Hannah Wirs	Pacific Telephone
	Matz Donald G	Pacific Telephone
	Monasmith Dean M	Pacific Telephone
1960	Le Pori Jess	R. L. Polk Co.
	Boyer Richd L	R. L. Polk Co.
	Street continued	R. L. Polk Co.
	Apartments	R. L. Polk Co.
	Phillips Donald	R. L. Polk Co.
	Jones Elsyn C CY	R. L. Polk Co.
	Calvin Chester W	R. L. Polk Co.
	Means David A CY	R. L. Polk Co.
	Bergendorf Arth C CY	R. L. Polk Co.
1955	Jay Craig W	R. L. Polk Co.
1950	Grant Edw	R. L. Polk & Co.
	Zimmerman H C Mrs	R. L. Polk & Co.
1945	Cummings C R	R. L. Polk Co.
1940	Pattavina Saml gro	R. L. Polk Co.
1935	Wood M C Mrs gro	R. L. Polk & Co. of California
	Wood Harold	R. L. Polk & Co. of California
1930	Jurgensen C H gro	R. L. Polk Co. of California

164 TOPEKA AVE

<u>Year</u>	<u>Uses</u>	<u>Source</u>
2017	YU LIU	Cole Information Services
	JENNIFER GRANT	Cole Information Services
2014	REBECCA MEZA	Cole Information Services
	ERNIE SALINAS	Cole Information Services
	NATE KROEKER	Cole Information Services
2009	FRANK MARTINEZ	Cole Information Services
	ESMERALDA FREGOSO	Cole Information Services

FINDINGS

<u>Year</u>	<u>Uses</u>	<u>Source</u>
2009	REBECCA MEZA	Cole Information Services
2006	No Current Listing	Haines Company, Inc.
2004	FRANK MARTINEZ	Cole Information Services
	DIANNE DEACY	Cole Information Services
	REGINALD GILBERT	Cole Information Services
2000	CHARGIN John	Haines & Company
	FERENCE Eric	Haines & Company
	GILBERT N	Haines & Company
	WUY unxlang	Haines & Company
1999	REBECCA MEZA	Cole Information Services
	ESMERALDA FREGOSO	Cole Information Services
1991	MONTENEGRO LISA	PACIFIC BELL WHITE PAGES
	STRAUBINGER KARL	PACIFIC BELL WHITE PAGES
	Montenegro Lisa	PACIFIC BELL WHITE PAGES
	Straubinger Karl	PACIFIC BELL WHITE PAGES
1986	Centeno Edgar & Cheryl	Pacific Bell
1985	CENTENO EDGAR & CHERYL	Pacific Bell
	PORTESI PETE	Pacific Bell
1980	Jenson Ronald W	Pacific Telephone
	Mc Rucker C	Pacific Telephone
1975	Apartments	Pacific Telephone
	Curioa Aarron A	Pacific Telephone
	Davis R	Pacific Telephone
	Blake Eva M	Pacific Telephone
	Jackson Kenneth B	Pacific Telephone
	Lopez Fred	Pacific Telephone
	Hackett Bob	Pacific Telephone
	ORielly Dennis P	Pacific Telephone
	STREET CONTINUED	Pacific Telephone
	CURLOCA ALICIA	Pacific Telephone
1970	Apartments	R. L. Polk & Co.
	Dolliet Erma	R. L. Polk & Co.
	Irish Kate E	R. L. Polk & Co.
	Blake Eva Mrs	R. L. Polk & Co.
	England Alton C	R. L. Polk & Co.
	Burchfield Bill	R. L. Polk & Co.
	Vacant	R. L. Polk & Co.
	Rocha John	R. L. Polk & Co.

FINDINGS

<u>Year</u>	<u>Uses</u>	<u>Source</u>
1966	APARTMENTS	R. L. Polk & Co.
	HOOD CYRIL	R. L. Polk & Co.
	IRISH KATE E	R. L. Polk & Co.
	BLAKE EVA MRS	R. L. Polk & Co.
	BELCHER ROBT	R. L. Polk & Co.
	VACANT	R. L. Polk & Co.
	PARIS ROBT	R. L. Polk & Co.
	PENA MIGUEL A	R. L. Polk & Co.
1963	Mc Cart Mary	Pacific Telephone
	Schreiter Shirley N	Pacific Telephone
	Stone Ronald Mrs	Pacific Telephone
	Sturgeon Douglas W	Pacific Telephone
	Sturgeon Sheila	Pacific Telephone
1960	Teasdale Zella	Pacific Telephone
	Piper Hamnelore	R. L. Polk Co.
	Studebaker John	R. L. Polk Co.
	Kelly Melton J	R. L. Polk Co.
	Pezzola Peter E CY	R. L. Polk Co.
	Llewellyn John	R. L. Polk Co.
	Haver Wm C CY	R. L. Polk Co.
	Street continued	R. L. Polk Co.
	Apartments	R. L. Polk Co.
	Oliver Vilen CY	R. L. Polk Co.
	Mc Cart Mary Mrs CY	R. L. Polk Co.
1957	Reinoehl David E	R. L. Polk Co.
	Tanner Clarence A r	R. L. Polk Co.
	RELNOEHL DAVID E	Pacific Telephone
	TANNER CLARENCE A R	Pacific Telephone
1955	Metzger Frank D	R. L. Polk Co.
	Tanner Clarence	R. L. Polk Co.
1950	Metzer Frank	R. L. Polk & Co.
	Tanner C A	R. L. Polk & Co.
	Cronwall A H	R. L. Polk & Co.
1945	Tanner C A	R. L. Polk Co.
	Tanner W C	R. L. Polk Co.
1940	Bossing Opal	R. L. Polk Co.
	Campbell Margt Mrs	R. L. Polk Co.
1935	Birkhoff Chas o	R. L. Polk & Co. of California

FINDINGS

<u>Year</u>	<u>Uses</u>	<u>Source</u>
1930	Birkhoff Chas o	R. L. Polk Co. of California

166 TOPEKA AVE

<u>Year</u>	<u>Uses</u>	<u>Source</u>
2009	OCCUPANT UNKNOWN	Cole Information Services
2006	a MORAN Edc	Haines Company, Inc.
2004	NICOLAS MORAN	Cole Information Services
2000	MORANNicolan	Haines & Company
1986	DUMONT PIANO RESTORATION	Pacific Bell
1985	DUMONT PIANO RESTORATION	Pacific Bell
1980	Rimanich Simon A	Pacific Telephone
1975	Rimanich Simon A	Pacific Telephone
	RIMANICH SIMON A	Pacific Telephone
1970	Rimanich Simon A	R. L. Polk & Co.
1966	RIMANICH SIMON	R. L. Polk & Co.
1955	Mullen John	R. L. Polk Co.
1950	Scionti J F	R. L. Polk & Co.
1945	Neel Chas	R. L. Polk Co.

167 TOPEKA AVE

<u>Year</u>	<u>Uses</u>	<u>Source</u>
2017	GLORIA SCHMIDT	Cole Information Services
2014	OCCUPANT UNKNOWN	Cole Information Services
	GLORIA SCHMIDTH	Cole Information Services
2009	ALFREDO VITAL	Cole Information Services
	MARIA RODRIGUEZ	Cole Information Services
2006	SCHMIDT Glnra	Haines Company, Inc.
	VITAL Alfredo	Haines Company, Inc.
2004	OLGA PAEZ	Cole Information Services
	ALFREDO VITAL	Cole Information Services
2000	SCHMIDTGloria	Haines & Company
	HOLMES Daniel	Haines & Company
1999	MARIA RODRIGUEZ	Cole Information Services
	ALFREDO VITAL	Cole Information Services
1991	De La Sierra G	PACIFIC BELL WHITE PAGES
	DE LA SIERRA G	PACIFIC BELL WHITE PAGES
1986	Sierra S	Pacific Bell
	Smith Mike	Pacific Bell
1975	PATRINO ARMOND C	Pacific Telephone

FINDINGS

<u>Year</u>	<u>Uses</u>	<u>Source</u>
1975	Vacant	Pacific Telephone
	/2Patrino Armond C	Pacific Telephone
1970	Evans James	R. L. Polk & Co.
1966	JACOBO RALPH	R. L. Polk & Co.
	1/2 VACANT	R. L. Polk & Co.
1963	Clark Nellie A	Pacific Telephone
	Clark Norman A	Pacific Telephone
	Eshaghoff Nedjat	Pacific Telephone
	Wyatt Tom	Pacific Telephone
1960	Lazetera James	R. L. Polk Co.
	1/2 OMahony John R CY	R. L. Polk Co.
1957	MONIZ LAWRENCE	Pacific Telephone
	Moniz Lawrence	R. L. Polk Co.
1955	Spinney Chas E real est	R. L. Polk Co.
	1/2 HELavris Frank	R. L. Polk Co.
1950	Vacant	R. L. Polk & Co.
	1/2 Vacant	R. L. Polk & Co.
1945	Helms Birdwell	R. L. Polk Co.
	1/2 Snyder P E Mrs	R. L. Polk Co.
1940	Bartling R A	R. L. Polk Co.
1935	Bartling R A	R. L. Polk & Co. of California
1930	Solie Bertha Mrs	R. L. Polk Co. of California

168 TOPEKA AVE

<u>Year</u>	<u>Uses</u>	<u>Source</u>
2014	OCCUPANT UNKNOWN	Cole Information Services
2009	MARIA LUNA	Cole Information Services
2006	o LUNA Marea	Haines Company, Inc.
2004	MARIA LUNA	Cole Information Services
2000	LUNASMari	Haines & Company
1999	MARIA LUNA	Cole Information Services
1985	SMITH MIKE	Pacific Bell
1975	Hott Wm	Pacific Telephone
1970	Hott Wm	R. L. Polk & Co.
1966	VACANT	R. L. Polk & Co.
1960	Alves Alice H Mrs	R. L. Polk Co.
1957	Catton`e Er	R. L. Polk Co.
	Cattone Mary	R. L. Polk Co.
1955	Cattone Mary	R. L. Polk Co.

FINDINGS

<u>Year</u>	<u>Uses</u>	<u>Source</u>
1950	Vacant	R. L. Polk & Co.
1945	Pemberton Marion	R. L. Polk Co.

169 TOPEKA AVE

<u>Year</u>	<u>Uses</u>	<u>Source</u>
2017	JUAN ALCALA	Cole Information Services
2014	ISIDRA ALACALA	Cole Information Services
2009	ISIDRA ALACALA	Cole Information Services
2006	e MCNABBMinerva	Haines Company, Inc.
2004	MINERVA NCNABB	Cole Information Services
2000	MOLINAMyrtle	Haines & Company
1999	ISIDRA ALACALA	Cole Information Services
1975	Morlina Ralph C	Pacific Telephone
1970	No Return	R. L. Polk & Co.
1966	MOLINA REMY C	R. L. Polk & Co.
1963	Molina Remy C	Pacific Telephone
1960	Molina Remy C CY	R. L. Polk Co.
1957	MOLINA REMY C R	Pacific Telephone
1955	Molina Remy C	R. L. Polk Co.
1950	Bose Everett	R. L. Polk & Co.
1945	Larson A G	R. L. Polk Co.
1940	Larson A G	R. L. Polk Co.
1935	Larson A G	R. L. Polk & Co. of California
1930	Larson A G	R. L. Polk Co. of California

176 TOPEKA AVE

<u>Year</u>	<u>Uses</u>	<u>Source</u>
2017	ALONZO VIVANCO	Cole Information Services
2014	ALONZO VIVANCO	Cole Information Services
2009	PHYLLIS YOURE	Cole Information Services
	GABY VASQUEZ	Cole Information Services
2006	CASTILLO Davd	Haines Company, Inc.
2004	SHEILA BELL	Cole Information Services
2000	CASTILLODavid	Haines & Company
1999	PHYLLIS YOURE	Cole Information Services
	GABY VASQUEZ	Cole Information Services
1986	White S	Pacific Bell
1985	WHITE S	Pacific Bell
1980	White S	Pacific Telephone

FINDINGS

<u>Year</u>	<u>Uses</u>	<u>Source</u>
1975	No Return	Pacific Telephone
1970	Behviendez Jennie M	R. L. Polk & Co.
1966	RANSTED THOS	R. L. Polk & Co.

179 TOPEKA AVE

<u>Year</u>	<u>Uses</u>	<u>Source</u>
1975	VIZZUSI PETER JAS	Pacific Telephone

184 TOPEKA AVE

<u>Year</u>	<u>Uses</u>	<u>Source</u>
2014	ROXANA CABRERA	Cole Information Services
2009	OSCAR LAUREANO	Cole Information Services
2006	No Current Listing	Haines Company, Inc.
2000	FLORES Rosallinda	Haines & Company
1999	OSCAR LAUREANO	Cole Information Services
1986	Ghanma Hash	Pacific Bell
1980	Hoehnelna	Pacific Telephone
1975	Abel Erick H	Pacific Telephone
	ABEL ERIC H	Pacific Telephone
1970	Vacant	R. L. Polk & Co.
1966	VACANT	R. L. Polk & Co.

186 TOPEKA AVE

<u>Year</u>	<u>Uses</u>	<u>Source</u>
2017	VICTOR CISNEROS	Cole Information Services
2014	VICTOR CISNEROS	Cole Information Services
2009	JOSE CISNEROS	Cole Information Services
2006	e TOTAH Henry	Haines Company, Inc.
	CARTER Paul	Haines Company, Inc.
2004	PAUL CARTER	Cole Information Services
2000	TOTAH Henry	Haines & Company
1999	JOSE CISNEROS	Cole Information Services
	OCCUPANT UNKNOWN	Cole Information Services
1975	Vacant	Pacific Telephone
1970	Braden Marlene Mrs	R. L. Polk & Co.

188 TOPEKA AVE

<u>Year</u>	<u>Uses</u>	<u>Source</u>
2009	NICHOLAS MORAN	Cole Information Services
2004	NICHOLAS MORAN	Cole Information Services

FINDINGS

<u>Year</u>	<u>Uses</u>	<u>Source</u>
1999	NICHOLAS MORAN	Cole Information Services

194 TOPEKA AVE

<u>Year</u>	<u>Uses</u>	<u>Source</u>
2017	DENISE MENDEZ	Cole Information Services
2014	OCCUPANT UNKNOWN	Cole Information Services
2009	ROSIE HERRERA	Cole Information Services
2006	No Current Listing	Haines Company, Inc.
2004	ROSIE HERRERA	Cole Information Services
2000	SUH	Haines & Company
1999	ROSIE HERRERA	Cole Information Services
1975	Balzer David A	Pacific Telephone
	BALZER DAVID A	Pacific Telephone
1970	Vacant	R. L. Polk & Co.
1966	VACANT	R. L. Polk & Co.

195 TOPEKA AVE

<u>Year</u>	<u>Uses</u>	<u>Source</u>
2014	OCCUPANT UNKNOWN	Cole Information Services
2009	OCCUPANT UNKNOWN	Cole Information Services
2006	e MACKEYChristopher	Haines Company, Inc.
2004	CHRIS MACKEY	Cole Information Services
2000	OSANFILIPPORoy	Haines & Company
1975	Fox Harold F	Pacific Telephone
1970	Fox Harold F	R. L. Polk & Co.
1966	FOX HAROLD F	R. L. Polk & Co.
1960	Fox Harold F	R. L. Polk Co.
	Fox Harold F	R. L. Polk Co.
1955	Fox Harold F	R. L. Polk Co.
1950	Fox H F	R. L. Polk & Co.
1945	Fox H F	R. L. Polk Co.

196 TOPEKA AVE

<u>Year</u>	<u>Uses</u>	<u>Source</u>
1963	Ransted Thos	Pacific Telephone
1960	Ransted Thos A	R. L. Polk Co.
1957	RANSTED THOS R	Pacific Telephone
	Ransted Thos r	R. L. Polk Co.
1955	Ransted Thos A	R. L. Polk Co.

FINDINGS

<u>Year</u>	<u>Uses</u>	<u>Source</u>
1950	Ransted T A	R. L. Polk & Co.
1945	Ransted T A	R. L. Polk Co.
1940	Ransted T A	R. L. Polk Co.
1935	Ransted T A o	R. L. Polk & Co. of California
1930	Barthel Bert	R. L. Polk Co. of California
	Ransted T A o	R. L. Polk Co. of California

198 TOPEKA AVE

<u>Year</u>	<u>Uses</u>	<u>Source</u>
2017	BONNIEJEAN SMITH	Cole Information Services
2014	OCCUPANT UNKNOWN	Cole Information Services
2004	OCCUPANT UNKNOWN	Cole Information Services
1994	SIES, STANLEY	Cole Information Services
1991	SIES STANLEY	PACIFIC BELL WHITE PAGES
	Sies Stanley	PACIFIC BELL WHITE PAGES
1975	Chesney Joel A	Pacific Telephone
1970	Chesney Joel A	R. L. Polk & Co.
1966	VACANT	R. L. Polk & Co.
1960	King Wm H	R. L. Polk Co.
1957	Abinante SG r	R. L. Polk Co.
	AB T& NI PACKIWNG CO INC	Pacific Telephone
1955	Abinate Santo G	R. L. Polk Co.
1950	Abinante S G	R. L. Polk & Co.
1945	Abinate S G	R. L. Polk Co.
1940	Abinante S G	R. L. Polk Co.
1935	Mayne G W o	R. L. Polk & Co. of California
1930	Mayne G W o	R. L. Polk Co. of California

199 TOPEKA AVE

<u>Year</u>	<u>Uses</u>	<u>Source</u>
2014	SADIE MELVIN	Cole Information Services
2009	KATI GUILFOYLE	Cole Information Services
2006	e MELVIN Willia	Haines Company, Inc.
2004	DENNIS GUILFOYLE	Cole Information Services
2000	MELVINWIIIe	Haines & Company
1999	KATI GUILFOYLE	Cole Information Services
1975	Rangel Lillian	Pacific Telephone
	RANGEL LILLIAN	Pacific Telephone
1970	Monahan Frank	R. L. Polk & Co.

FINDINGS

<u>Year</u>	<u>Uses</u>	<u>Source</u>
1966	VELASQUEZ MANUEL R	R. L. Polk & Co.
1963	Velasquez Manuel	Pacific Telephone
1960	Ivey Olive M Mrs	R. L. Polk Co.
1955	Ivey Olive M Mrs	R. L. Polk Co.
1950	Hand E S	R. L. Polk & Co.
1945	Ivey B E	R. L. Polk Co.
1940	Ivey B E	R. L. Polk Co.
1935	Ivey B E o	R. L. Polk & Co. of California
1930	Ivey B E	R. L. Polk Co. of California

205 TOPEKA AVE

<u>Year</u>	<u>Uses</u>	<u>Source</u>
2017	RICHARD MERKLING	Cole Information Services
2014	RICHARD MERKLING	Cole Information Services
2009	SUSAN HUGGINS	Cole Information Services
2006	a HUGGIN Susan	Haines Company, Inc.
2004	SUSAN HUGGIN	Cole Information Services
2000	HUGONS Scott	Haines & Company
1999	SUSAN HUGGINS	Cole Information Services
1994	HUGGINS, S	Cole Information Services
1991	HEWITT TIM	PACIFIC BELL WHITE PAGES
	Hewitt Tim	PACIFIC BELL WHITE PAGES
1975	Grubisic Zvonimir A	Pacific Telephone
1970	Brown Fredk	R. L. Polk & Co.
1966	CRAWFORD A R	R. L. Polk & Co.
1963	Crawford A R paintr	Pacific Telephone
1960	Crawford A R pntr	R. L. Polk Co.
1957	Pettie G Mrs	R. L. Polk Co.
	PETTIE G MRS	Pacific Telephone
1955	Henderson Matilda R Mrs	R. L. Polk Co.
1950	Henderson M R Mrs	R. L. Polk & Co.
1945	Henderson J A	R. L. Polk Co.
1940	Henderson J A	R. L. Polk Co.
1935	Henderson J A o	R. L. Polk & Co. of California
1930	Henderson J A	R. L. Polk Co. of California

206 TOPEKA AVE

<u>Year</u>	<u>Uses</u>	<u>Source</u>
2017	RONALD SKOLMEN	Cole Information Services

FINDINGS

<u>Year</u>	<u>Uses</u>	<u>Source</u>
2014	RONALD SKOLMEN	Cole Information Services
2009	RONALD SKOLMEN	Cole Information Services
2006	SKOLMEN Ronald	Haines Company, Inc.
2004	RONALD SKOLMEN	Cole Information Services
2000	SSKOLMEN Ronald	Haines & Company
1999	OCCUPANT UNKNOWN	Cole Information Services
	RONALD SKOLMEN	Cole Information Services
1994	SKOLMEN, RONALD H	Cole Information Services
1975	Skolinen Ronald H	Pacific Telephone
1970	Skolmen Ronald H	R. L. Polk & Co.
1966	SKOLMEN RONALD H	R. L. Polk & Co.

209 TOPEKA AVE

<u>Year</u>	<u>Uses</u>	<u>Source</u>
2017	TOMAS MONTES	Cole Information Services
2014	ANTHONY FRASIER	Cole Information Services
2006	CORNICK Stuart	Haines Company, Inc.
2004	CHAD CULP	Cole Information Services
2000	CORNICK Sluar	Haines & Company
	CULP Chad J	Haines & Company
1999	STUART CORNICK	Cole Information Services
1975	Weiss Robt	Pacific Telephone
1970	Weiss Robt	R. L. Polk & Co.
1966	DAVIS LOTS E MRS	R. L. Polk & Co.
1963	Kleven Hans Mrs	Pacific Telephone
1960	Kleven Erling M	R. L. Polk Co.
1957	Kleven Hans Mrs r	R. L. Polk Co.
	Kieven David r	R. L. Polk Co.
1955	Kleven Erling	R. L. Polk Co.
1950	Klevens Hans	R. L. Polk & Co.

211 TOPEKA AVE

<u>Year</u>	<u>Uses</u>	<u>Source</u>
2017	JOSE CHAVARIN	Cole Information Services
2014	JOSE CHAVARIN	Cole Information Services
2009	JOSE CHAVARIN	Cole Information Services
2006	CCHAVARIN Jose	Haines Company, Inc.
2004	JOSE CHAVARIN	Cole Information Services
2000	CHAVARINJose	Haines & Company

FINDINGS

<u>Year</u>	<u>Uses</u>	<u>Source</u>
1999	JOSE CHAVARIN	Cole Information Services
	OCCUPANT UNKNOWN	Cole Information Services
1975	Vasquez Richd G	Pacific Telephone
1970	Sifuentez Juan J	R. L. Polk & Co.
1966	SIFUENTEZ JUAN	R. L. Polk & Co.
1963	Roe Wayne	Pacific Telephone
1960	Farum Minnie J Mrs	R. L. Polk Co.
1957	Farum Minnie Mrs r	R. L. Polk Co.
	FAWMI MINNFE MRS R	Pacific Telephone
1955	Farum Wm J	R. L. Polk Co.
1950	Farnum J L	R. L. Polk & Co.
1945	Farnum J L	R. L. Polk Co.
1940	Farum J L	R. L. Polk Co.
1935	Wilson Ray	R. L. Polk & Co. of California
1930	Frye W M o	R. L. Polk Co. of California

213 TOPEKA AVE

<u>Year</u>	<u>Uses</u>	<u>Source</u>
2017	WESLEY WEBER	Cole Information Services
2014	LISA DAFONTE	Cole Information Services
2009	WESLEY WEBER	Cole Information Services
2006	WEBER Wesley E	Haines Company, Inc.
2004	WESLEY WEBER	Cole Information Services
2000	DAFONTEL	Haines & Company
	WEBER Wesley E	Haines & Company
1999	WESLEY WEBER	Cole Information Services
1996	Weber Wesley E	Pacific Bell
1994	WEBER, WESLEY E	Cole Information Services
1991	WEBER WESLEY E	PACIFIC BELL WHITE PAGES
	Weber Wesley E	PACIFIC BELL WHITE PAGES
1986	Weber Wesley E	Pacific Bell
1985	WEBER WESLEY E	Pacific Bell
1980	Provence B J	Pacific Telephone
1975	WOHNERT FRANK	Pacific Telephone
	Wohnert Guadalupe M Mrs	Pacific Telephone
1970	Wohnert Guadalupe M Mrs	R. L. Polk & Co.
1966	WOHNERT FRANK	R. L. Polk & Co.
1963	Wohnert Frank	Pacific Telephone
1960	Wohnert Frank	R. L. Polk Co.

FINDINGS

<u>Year</u>	<u>Uses</u>	<u>Source</u>
1957	Wohnert Frank r WOHNERT FRANK R	R. L. Polk Co. Pacific Telephone
1955	Wohnert Frank	R. L. Polk Co.
1950	Wohnert Frank	R. L. Polk & Co.

215 TOPEKA AVE

<u>Year</u>	<u>Uses</u>	<u>Source</u>
2017	JENNIFER HUTTON	Cole Information Services
2014	JENNIFER HUTTON	Cole Information Services
2009	JENNIFER HUTTON	Cole Information Services
2006	e HUTTON Jennifer	Haines Company, Inc.
2004	OCCUPANT UNKNOWN	Cole Information Services
2000	HUTTON Jenniler LAMBROSPanelis	Haines & Company Haines & Company
1999	JENNIFER HUTTON	Cole Information Services
1996	Lambros Pantelis	Pacific Bell
1994	LAMBROS, P	Cole Information Services
1991	LAMBROS PANTELIS Lambros Pantelis	PACIFIC BELL WHITE PAGES PACIFIC BELL WHITE PAGES
1985	LAMBROS PANTELIS	Pacific Bell
1975	Drew Melvin E	Pacific Telephone
1970	Drew Melvin E	R. L. Polk & Co.
1966	DREW MELVIN E	R. L. Polk & Co.
1963	Drew Melvin	Pacific Telephone
1960	Drew Melvin E	R. L. Polk Co.
1955	Drew Melvin E	R. L. Polk Co.
1950	Drew M E	R. L. Polk & Co.
1945	Drew M E	R. L. Polk Co.
1940	Drew M E	R. L. Polk Co.
1935	Smith A H o	R. L. Polk & Co. of California
1930	Smith A H	R. L. Polk Co. of California

216 TOPEKA AVE

<u>Year</u>	<u>Uses</u>	<u>Source</u>
2017	LORETTA HILLBERRY	Cole Information Services
2014	LORETTA HILLBERRY	Cole Information Services
2009	PHILLIP DREWS	Cole Information Services
2006	a DREWS Phillip	Haines Company, Inc.
2004	PHILLIP DREWS	Cole Information Services

FINDINGS

<u>Year</u>	<u>Uses</u>	<u>Source</u>
2000	SDREWSPhIII Ip	Haines & Company
1999	PHILLIP DREWS	Cole Information Services
1985	ALAM ANWAR	Pacific Bell
1975	Vacant	Pacific Telephone
1970	Vacant	R. L. Polk & Co.
1966	CLEWETT KENNETH A	R. L. Polk & Co.
1963	Clewett Diane	Pacific Telephone
	Clewett Kenneth A	Pacific Telephone
1960	Ebertowshi Edw B	R. L. Polk Co.
1957	Jolly Elvis E	R. L. Polk Co.
	JO MIY EIS E	Pacific Telephone
1955	Jolly Elvis E	R. L. Polk Co.
1950	Larsen B S	R. L. Polk & Co.
1945	Smith J A	R. L. Polk Co.
1940	Smith J A	R. L. Polk Co.
1935	Vezie Chas	R. L. Polk & Co. of California
1930	Rayner R A o	R. L. Polk Co. of California

217 TOPEKA AVE

<u>Year</u>	<u>Uses</u>	<u>Source</u>
1940	Yaeger Josephine	R. L. Polk Co.
1935	Yaeger Jos	R. L. Polk & Co. of California
1930	Downing P L	R. L. Polk Co. of California

224 TOPEKA AVE

<u>Year</u>	<u>Uses</u>	<u>Source</u>
2017	MICHAEL JOY	Cole Information Services
2014	MATHEW LOTTO	Cole Information Services
2009	DANIEL ANALOS	Cole Information Services
2006	PLOMTEAUX Mary	Haines Company, Inc.
2004	DANIEL AVALOS	Cole Information Services
2000	PLOMTEAUXJohn	Haines & Company
1999	OCCUPANT UNKNOWN	Cole Information Services
	DANIEL ANALOS	Cole Information Services
1975	Plomteaux Mary J Mrs	Pacific Telephone
	PLOMTEAUX C H	Pacific Telephone
1970	Plomteaux Charles H	R. L. Polk & Co.
1966	VACANT	R. L. Polk & Co.
1960	Fibisi Frances Mrs	R. L. Polk Co.

FINDINGS

<u>Year</u>	<u>Uses</u>	<u>Source</u>
1957	RIBIS I FRANCES Ribisi Frances	Pacific Telephone R. L. Polk Co.
1955	Ribisi Frances Mrs	R. L. Polk Co.

230 TOPEKA AVE

<u>Year</u>	<u>Uses</u>	<u>Source</u>
1955	Under construction	R. L. Polk Co.

232 TOPEKA AVE

<u>Year</u>	<u>Uses</u>	<u>Source</u>
2014	JACOB GEDERT	Cole Information Services
2009	BRIAN GROVE	Cole Information Services
2006	INGRAHAMWilliam	Haines Company, Inc.
2000	HERNANDEZJohn	Haines & Company
1999	BRIAN GROVE	Cole Information Services
1975	Picazo Beatrice M Mrs PICAZO BEATINZE	Pacific Telephone Pacific Telephone
1970	Picazo Beatrice Mrs	R. L. Polk & Co.
1966	PICASSO MARZARITO	R. L. Polk & Co.
1963	Mason John R Mason Lena	Pacific Telephone Pacific Telephone
1960	Scherff Karl L	R. L. Polk Co.
1957	Scherff Karl L SCHERFF KARL L	R. L. Polk Co. Pacific Telephone
1955	Vacant	R. L. Polk Co.

235 TOPEKA AVE

<u>Year</u>	<u>Uses</u>	<u>Source</u>
2017	JEANINE CONFORTI	Cole Information Services
2014	JEANINE CONFRONTI	Cole Information Services
2009	JEANNINE DOUGLAS	Cole Information Services
2006	RYAN Shana LEIS Christine	Haines Company, Inc. Haines Company, Inc.
2004	CHRISTINE LEIS	Cole Information Services
2000	ORT 1 Z Marcu	Haines & Company
1999	JEANNINE DOUGLAS	Cole Information Services
1991	Hall Bradley J HALL BRADLEY J	PACIFIC BELL WHITE PAGES PACIFIC BELL WHITE PAGES
1980	Rayner Belle	Pacific Telephone

FINDINGS

<u>Year</u>	<u>Uses</u>	<u>Source</u>
1975	RAYNER BELLE	Pacific Telephone
	Rayner Belle Mrs	Pacific Telephone
1970	Rayner Belle Mrs	R. L. Polk & Co.
1966	RAYNER BELLE J MRS	R. L. Polk & Co.
1963	Rayner Belle	Pacific Telephone
1960	Rayner Belle J Mrs	R. L. Polk Co.
1957	Rayner Belle	R. L. Polk Co.
	RAYNER BELLE	Pacific Telephone

236 TOPEKA AVE

<u>Year</u>	<u>Uses</u>	<u>Source</u>
2014	DIANA DREWS	Cole Information Services

238 TOPEKA AVE

<u>Year</u>	<u>Uses</u>	<u>Source</u>
2017	KATHLEEN CAGAN	Cole Information Services
2006	NMAMOLAPeari	Haines Company, Inc.
2004	PEARL MAMOLA	Cole Information Services
2000	MAMOLA Pear	Haines & Company
1999	OCCUPANT UNKNOWN	Cole Information Services
1980	Mamola C E	Pacific Telephone
1975	Mamola Cyril E	Pacific Telephone
	MNMOLA C E	Pacific Telephone
1970	Mamola Cyril E	R. L. Polk & Co.
1966	MAMOLA CYRIL E	R. L. Polk & Co.
1963	Mamola Cyril E Jr	Pacific Telephone
1960	Mamola Cyril E	R. L. Polk Co.
	Rayner Belle J Mrs	R. L. Polk Co.

245 TOPEKA AVE

<u>Year</u>	<u>Uses</u>	<u>Source</u>
1960	Tosello Shirley	R. L. Polk Co.
1957	MIRANDA MEL	Pacific Telephone
	Miranda Mel	R. L. Polk Co.
1955	Biddick Martha Mrs	R. L. Polk Co.
1950	Bittich Martha Mrs	R. L. Polk & Co.
1945	Bittick Martha Mrs	R. L. Polk Co.
1940	Bittick Martha Mrs	R. L. Polk Co.
	Raynor S I	R. L. Polk Co.

FINDINGS

<u>Year</u>	<u>Uses</u>	<u>Source</u>
1935	Pereira Manuel	R. L. Polk & Co. of California
	Bititk Martha Mrs	R. L. Polk & Co. of California
1930	Peiera M A	R. L. Polk Co. of California
	Bittick J S	R. L. Polk Co. of California

246 TOPEKA AVE

<u>Year</u>	<u>Uses</u>	<u>Source</u>
2017	JANET SHIPLEY	Cole Information Services
2014	JANET SHIPLEY	Cole Information Services
2009	JANET SHIPLEY	Cole Information Services
2006	SHIPLEY Janet	Haines Company, Inc.
2004	JANET SHIPLEY	Cole Information Services
2000	SHIPLEYJane I	Haines & Company
1999	OCCUPANT UNKNOWN	Cole Information Services
	JANET SHIPLEY	Cole Information Services
1980	Cunningham R S	Pacific Telephone
1975	Cunningham Alma Mrs	Pacific Telephone
1970	Cunningham Alma Mrs	R. L. Polk & Co.
1966	CUNNINGHAM RICHD S	R. L. Polk & Co.
1963	Cunningham R S	Pacific Telephone
1957	Cunningham R S r	R. L. Polk Co.
	CUNNINGHAM R S R	Pacific Telephone
1955	Cunningham Richd S	R. L. Polk Co.
1950	Cunningham R S	R. L. Polk & Co.
1945	Cunningham R S	R. L. Polk Co.
1940	Smith F A Mrs	R. L. Polk Co.
1935	Smith F A Mrs o	R. L. Polk & Co. of California
1930	Mavy V F	R. L. Polk Co. of California

248 TOPEKA AVE

<u>Year</u>	<u>Uses</u>	<u>Source</u>
2017	CRAIG COWDERY	Cole Information Services
2014	CRAIG COWDERY	Cole Information Services
2009	CRAIG COWDERY	Cole Information Services
2006	COWDERYC	Haines Company, Inc.
2004	CRAIG COWDERY	Cole Information Services
2000	COWOERYs	Haines & Company
	OCOWDERYCra	Haines & Company
1999	CRAIG COWDERY	Cole Information Services

FINDINGS

<u>Year</u>	<u>Uses</u>	<u>Source</u>
1996	Cowdery Craig & Sue	Pacific Bell
1991	COWDERY CRAIG	PACIFIC BELL WHITE PAGES
	Cowdery Craig	PACIFIC BELL WHITE PAGES
1986	Cowdery Craig	Pacific Bell
1985	COWDERY CRAIG	Pacific Bell
1980	Cowdery Craig	Pacific Telephone
	Cowdery Craig	Pacific Telephone
1975	Navarrette Manuel B	Pacific Telephone
1970	Navarrette Manuel B	R. L. Polk & Co.
1966	NAVARRETE MANUEL	R. L. Polk & Co.
1960	Nararrete Manuel	R. L. Polk Co.
1957	Pedone M J r	R. L. Polk Co.
	PEDPNE M J R	Pacific Telephone
1955	Pedone Mario J	R. L. Polk Co.
1950	Pedone M J	R. L. Polk & Co.
1945	Pedone M J	R. L. Polk Co.
1940	Bradley C A	R. L. Polk Co.
1935	Bradley C A o	R. L. Polk & Co. of California
1930	Bradley Chas	R. L. Polk Co. of California

250 TOPEKA AVE

<u>Year</u>	<u>Uses</u>	<u>Source</u>
2017	JEAN SUTHERLAND	Cole Information Services
2014	JEAN SUTHERLAND	Cole Information Services
2009	JEAN SUTHERLAND	Cole Information Services
2006	a SUTHERLAND Jean	Haines Company, Inc.
2000	SUTHERLANDJean	Haines & Company
1999	JEAN SUTHERLAND	Cole Information Services
1994	ENGEL, CHARLES	Cole Information Services
1991	ENGEL WILLIAM	PACIFIC BELL WHITE PAGES
	Engel William	PACIFIC BELL WHITE PAGES
1985	FOSTER FRANK	Pacific Bell
1975	Lester Ida	Pacific Telephone
1970	Lester Ida Mrs	R. L. Polk & Co.
1966	LESTER IDA MRS	R. L. Polk & Co.
1963	Lester Ida	Pacific Telephone
1960	Lester Chester	R. L. Polk Co.
1957	Lester Ida	R. L. Polk Co.
	LESTER IDA	Pacific Telephone

FINDINGS

<u>Year</u>	<u>Uses</u>	<u>Source</u>
1955	Lester Chester	R. L. Polk Co.
1950	Lester Chester	R. L. Polk & Co.
1945	Lester Chester	R. L. Polk Co.
1940	Lester Chester	R. L. Polk Co.
1935	Lester Chester o	R. L. Polk & Co. of California
1930	Lester Chester	R. L. Polk Co. of California

257 TOPEKA AVE

<u>Year</u>	<u>Uses</u>	<u>Source</u>
1960	Heckendorn Howard L	R. L. Polk Co.
1957	Baker Walter	R. L. Polk Co.
1955	Barron Tom	R. L. Polk Co.

269 TOPEKA AVE

<u>Year</u>	<u>Uses</u>	<u>Source</u>
1960	Smith Lyle E	R. L. Polk Co.
1955	Zarcone Chas B	R. L. Polk Co.
1950	Zarcone C B	R. L. Polk & Co.
1945	Zarcone C B	R. L. Polk Co.
1940	Free Minnie Mrs	R. L. Polk Co.
1935	Free Minnie Mrs o	R. L. Polk & Co. of California
1930	Free Minnie Mrs	R. L. Polk Co. of California

275 TOPEKA AVE

<u>Year</u>	<u>Uses</u>	<u>Source</u>
2017	BILL AKIN	Cole Information Services
2014	BILL AKIN	Cole Information Services
2009	BILL AKIN	Cole Information Services
2006	AKIN Bill	Haines Company, Inc.
2004	BILL AKIN	Cole Information Services
2000	AKIN Bil	Haines & Company
1999	BILL AKIN	Cole Information Services
1996	Akin Bill	Pacific Bell
1994	AKIN, BILL	Cole Information Services
1991	AKIN BILL	PACIFIC BELL WHITE PAGES
	Akin Bill	PACIFIC BELL WHITE PAGES
	AKIN SEE ALSO AITKEN	PACIFIC BELL WHITE PAGES
1986	Havstad Suzan	Pacific Bell
1985	HAVSTAD SUZAN	Pacific Bell

FINDINGS

<u>Year</u>	<u>Uses</u>	<u>Source</u>
1975	Stowell Violet L	Pacific Telephone
1970	Stowell Violet L	R. L. Polk & Co.
1966	STOWELL VIOLET L	R. L. Polk & Co.
1963	Stowell M Mrs	Pacific Telephone
1960	Wtowell Malina Mrs	R. L. Polk Co.
1957	Stowell M Mrs r	R. L. Polk Co.
	STOWELL M MRS R	Pacific Telephone
1955	Stowell Malina Mrs	R. L. Polk Co.
1950	Stowell Malina Mrs	R. L. Polk & Co.
1945	Stowell Malina Mrs	R. L. Polk Co.
1940	Stowell Malina Mrs	R. L. Polk Co.
1935	Stowell Malina Mrs o	R. L. Polk & Co. of California
1930	Stowell Malina Mrs	R. L. Polk Co. of California

1898 TOPEKA AVE

<u>Year</u>	<u>Uses</u>	<u>Source</u>
2017	PAUL MCCAMBRIDGE	Cole Information Services
2014	PAUL MCCAMBRIDGE	Cole Information Services
2009	PAUL MCCAMBRIDGE	Cole Information Services
	MCCAMBRIDGE CONSULTING	Cole Information Services
2006	a MCCAMBRIDGE Paul	Haines Company, Inc.
2004	MCCAMBRIDGE CONSULTING	Cole Information Services
	PAUL MCCAMBRIDGE	Cole Information Services
2000	MCCAMBRIDGEPaul	Haines & Company
1999	PAUL MCCAMBRIDGE	Cole Information Services
1975	Vacant	Pacific Telephone
1970	Smith Irene V Mrs	R. L. Polk & Co.
1966	SMITH IRENE V MRS	R. L. Polk & Co.
1963	Smith Irene V	Pacific Telephone
1960	Smith Irene V Mrs	R. L. Polk Co.
1957	Smt ire V r	R. L. Polk Co.
	SMITH IRENE V R	Pacific Telephone
1955	Smith Irene V Mrs	R. L. Polk Co.
1950	Smith I V Mrs	R. L. Polk & Co.
1945	Morris Linda Mrs	R. L. Polk Co.
1940	Vacant	R. L. Polk Co.

FINDINGS

1899 TOPEKA AVE

<u>Year</u>	<u>Uses</u>	<u>Source</u>
2017	ELIZABETH BELLOLI	Cole Information Services
2014	OCCUPANT UNKNOWN	Cole Information Services
2009	JEFF BUDD	Cole Information Services
2006	TERRY Lou lse	Haines Company, Inc.
2004	ERIC PAULSON	Cole Information Services
2000	PAULSON 9 Ec	Haines & Company
	TERRYLaouse	Haines & Company
1999	JEFF BUDD	Cole Information Services
1996	Paulson Eric	Pacific Bell
1980	Terry I P	Pacific Telephone
1975	TERRY L P	Pacific Telephone
	Terry Louise P Mrs	Pacific Telephone
1970	Terry Louise P Mrs	R. L. Polk & Co.
1966	TERRY LOUISE P MRS	R. L. Polk & Co.
1963	Terry Louise P	Pacific Telephone
1960	Terry Louise P mus tchr	R. L. Polk Co.
1957	TERRY LOUISE P R	Pacific Telephone
	Terry Louise P r	R. L. Polk Co.
1955	Terry Louise P Mrs	R. L. Polk Co.
1950	Terry E H	R. L. Polk & Co.
1945	Terry Louise	R. L. Polk Co.
1940	Terry B H	R. L. Polk Co.

1910 TOPEKA AVE

<u>Year</u>	<u>Uses</u>	<u>Source</u>
2017	MICHAEL CHUANG	Cole Information Services
2014	MARK GELINEAU	Cole Information Services
2009	PAMELA GELINEAU	Cole Information Services
2006	a GELINEAU Daniel	Haines Company, Inc.
2004	CAMP & SCHOOL CONSULTING	Cole Information Services
2000	SGEUNEAU Daniel	Haines & Company
1999	PAMELA GELINEAU	Cole Information Services
	OCCUPANT UNKNOWN	Cole Information Services
1994	GELINEAU, DANIEL	Cole Information Services
1986	Gelineau Dani	Pacific Bell
1985	GELINEAU DAO I	Pacific Bell
1980	Gellneau Dent	Pacific Telephone
1975	GELINEAU DANI	Pacific Telephone

FINDINGS

<u>Year</u>	<u>Uses</u>	<u>Source</u>
1975	Gelineaus daniel	Pacific Telephone
1970	Me Cain Beatrice Y Mrs	R. L. Polk & Co.
1966	MC CAIN BYRL N	R. L. Polk & Co.
1963	Mc Cain B N	Pacific Telephone
1960	Mc Cain Byrl N	R. L. Polk Co.
1957	Mc Cairr B N r	R. L. Polk Co.
	MC CAIN B N R	Pacific Telephone
1955	Mc Cain Byri N	R. L. Polk Co.
1950	Mc Cain B N	R. L. Polk & Co.
1945	Mc Cain B N	R. L. Polk Co.
1940	Warn H K	R. L. Polk Co.

1915 TOPEKA AVE

<u>Year</u>	<u>Uses</u>	<u>Source</u>
2017	ROSALYN CANDEIAS	Cole Information Services
2014	JEANNE CANDEIAS	Cole Information Services
2009	FRANK WITSCHI	Cole Information Services
2006	a LECROY Gene	Haines Company, Inc.
	WITSCHI Frank	Haines Company, Inc.
2004	FRANK WITSCHI	Cole Information Services
2000	LECROYWilard	Haines & Company
1999	FRANK WITSCHI	Cole Information Services
1991	LE CROY WILLARD	PACIFIC BELL WHITE PAGES
	Le Croy Willard	PACIFIC BELL WHITE PAGES
1986	Le Croy Willard	Pacific Bell
1985	LE CROY WILLARD	Pacific Bell
1980	Le Croy Willard	Pacific Telephone
1975	Le Croy S Willard	Pacific Telephone
	LE CROY WILLARD	Pacific Telephone
1970	Le Croy S Willard	R. L. Polk & Co.
1966	LE CROY S WILLARD	R. L. Polk & Co.
1960	Le Croy S Willard F	R. L. Polk Co.
1957	Le Croy Willard r	R. L. Polk Co.
	LE CROY WILLARD R	Pacific Telephone
1955	Le Croy S Willard F	R. L. Polk Co.

1918 TOPEKA AVE

<u>Year</u>	<u>Uses</u>	<u>Source</u>
1991	GELINEAU DANI	PACIFIC BELL WHITE PAGES

FINDINGS

<u>Year</u>	<u>Uses</u>	<u>Source</u>
1991	Gelineau Dani	PACIFIC BELL WHITE PAGES

1926 TOPEKA AVE

<u>Year</u>	<u>Uses</u>	<u>Source</u>
2017	LORI MCFARLAND	Cole Information Services
2014	OCCUPANT UNKNOWN	Cole Information Services
2009	LORI MCFARLAND	Cole Information Services
2006	a PHILLIPS Edwin	Haines Company, Inc.
2004	OCCUPANT UNKNOWN	Cole Information Services
2000	PHILLIPSEdwin	Haines & Company
1999	OCCUPANT UNKNOWN	Cole Information Services
	LORI MCFARLAND	Cole Information Services
1994	IANTOSCA, E	Cole Information Services
1991	lantosca E	PACIFIC BELL WHITE PAGES
1986	IACOMINI CONSTRUCTION CO INC	Pacific Bell
	lantosca E	Pacific Bell
1985	LANTOSDA E	Pacific Bell
1980	IACOMINI CONSTRUCTION CO INC	Pacific Telephone
	lantosca E	Pacific Telephone
1975	Metzger Henry	Pacific Telephone
1970	Metzgher Henry	R. L. Polk & Co.
1966	NETZGER HENRY O	R. L. Polk & Co.
1963	Metzger H O	Pacific Telephone
1960	Metzger Orrie H	R. L. Polk Co.
1955	Metzger Orrie H	R. L. Polk Co.
1950	Metzer H O	R. L. Polk & Co.
1945	Metzger H O	R. L. Polk Co.
1940	Metzger H O	R. L. Polk Co.

1927 TOPEKA AVE

<u>Year</u>	<u>Uses</u>	<u>Source</u>
2017	DENNIS GUENTER	Cole Information Services
2014	DENNIS GUENTER	Cole Information Services
2009	DENNIS GUENTER	Cole Information Services
2006	GUENTERDennis	Haines Company, Inc.
2004	DENNIS GUENTER	Cole Information Services
2000	PHILPUTTRob ID	Haines & Company
1999	DENNIS GUENTER	Cole Information Services
1996	Philputt Robt D	Pacific Bell

FINDINGS

<u>Year</u>	<u>Uses</u>	<u>Source</u>
1994	PHILPUTT, ROBERT D	Cole Information Services
1991	Philputt Robt D	PACIFIC BELL WHITE PAGES
	PHILPUTT ROBT D	PACIFIC BELL WHITE PAGES
1986	Phiiputt Robt D	Pacific Bell
1985	PIPUTT ROBT O	Pacific Bell
1980	Philputt Robt D	Pacific Telephone
1975	PHLLPUTT ROBT D	Pacific Telephone
	Philputt Robt D	Pacific Telephone
1970	Vacant	R. L. Polk & Co.
1966	SPENCER PERCY W	R. L. Polk & Co.
1963	Spencer P W	Pacific Telephone
1960	spencer Percy W	R. L. Polk Co.
1957	SPINTER PW F	Pacific Telephone
	Spencer P W r	R. L. Polk Co.
1955	Spencer Percy W	R. L. Polk Co.
1950	Spencer P W	R. L. Polk & Co.
1945	Spencer P W	R. L. Polk Co.
1940	Hatto Stanley	R. L. Polk Co.

146 1/2 TOPEKA AVE

<u>Year</u>	<u>Uses</u>	<u>Source</u>
1985	RANGEL LILLIAN	Pacific Bell

TOPEKA ST

102 TOPEKA ST

<u>Year</u>	<u>Uses</u>	<u>Source</u>
1925	Burdick Mrs A C	R. L. Polk & Co.
1922	Still Mrs L P	R. L. Polk Co.

118 TOPEKA ST

<u>Year</u>	<u>Uses</u>	<u>Source</u>
1925	Minahan T E	R. L. Polk & Co.
1922	Lohr Mary	R. L. Polk Co.

120 TOPEKA ST

<u>Year</u>	<u>Uses</u>	<u>Source</u>
1925	Hostetter S E	R. L. Polk & Co.
1922	Hostetter S E	R. L. Polk Co.

FINDINGS

123 TOPEKA ST

<u>Year</u>	<u>Uses</u>	<u>Source</u>
1925	Wood G C	R. L. Polk & Co.
1922	Volkers R H	R. L. Polk Co.

147 TOPEKA ST

<u>Year</u>	<u>Uses</u>	<u>Source</u>
1925	Larsen Mrs Johanna	R. L. Polk & Co.
1922	Larsen John	R. L. Polk Co.
	Briscoe M L	R. L. Polk Co.

162 TOPEKA ST

<u>Year</u>	<u>Uses</u>	<u>Source</u>
1925	Fritz L W	R. L. Polk & Co.
1922	Fritz L W	R. L. Polk Co.

164 TOPEKA ST

<u>Year</u>	<u>Uses</u>	<u>Source</u>
1925	Birkoff C C	R. L. Polk & Co.
1922	Birkhoffi C C	R. L. Polk Co.

196 TOPEKA ST

<u>Year</u>	<u>Uses</u>	<u>Source</u>
1925	Ransted Thos	R. L. Polk & Co.
1922	Mayne G W	R. L. Polk Co.

198 TOPEKA ST

<u>Year</u>	<u>Uses</u>	<u>Source</u>
1925	Mayne G W	R. L. Polk & Co.
1922	Campbell John	R. L. Polk Co.

199 TOPEKA ST

<u>Year</u>	<u>Uses</u>	<u>Source</u>
1925	Ivey B E	R. L. Polk & Co.
1922	Hollister Mrs C M	R. L. Polk Co.

205 TOPEKA ST

<u>Year</u>	<u>Uses</u>	<u>Source</u>
1925	Henderson J A	R. L. Polk & Co.
1922	Thompson A B	R. L. Polk Co.

FINDINGS

211 TOPEKA ST

<u>Year</u>	<u>Uses</u>	<u>Source</u>
1925	Wohnert Frank	R. L. Polk & Co.

215 TOPEKA ST

<u>Year</u>	<u>Uses</u>	<u>Source</u>
1925	Smith A H	R. L. Polk & Co.
1922	Smith A H	R. L. Polk Co.

216 TOPEKA ST

<u>Year</u>	<u>Uses</u>	<u>Source</u>
1925	Rayner F T	R. L. Polk & Co.
1922	Rayner F T	R. L. Polk Co.

217 TOPEKA ST

<u>Year</u>	<u>Uses</u>	<u>Source</u>
1925	Wilson Wm	R. L. Polk & Co.
1922	Wilson Wm	R. L. Polk Co.

245 TOPEKA ST

<u>Year</u>	<u>Uses</u>	<u>Source</u>
1925	Bittick J S	R. L. Polk & Co.
1922	Bittick J S	R. L. Polk Co.

246 TOPEKA ST

<u>Year</u>	<u>Uses</u>	<u>Source</u>
1925	Frechette F J	R. L. Polk & Co.
1922	Vacant	R. L. Polk Co.

248 TOPEKA ST

<u>Year</u>	<u>Uses</u>	<u>Source</u>
1925	Vacant	R. L. Polk & Co.
1922	Vacant	R. L. Polk Co.

250 TOPEKA ST

<u>Year</u>	<u>Uses</u>	<u>Source</u>
1925	Caldwell Mrs Effie	R. L. Polk & Co.

269 TOPEKA ST

<u>Year</u>	<u>Uses</u>	<u>Source</u>
1922	Hunt Edmund	R. L. Polk Co.

FINDINGS

296 TOPEKA ST

<u>Year</u>	<u>Uses</u>	<u>Source</u>
1925	Finnigan J B	R. L. Polk & Co.

FINDINGS

ADJOINING PROPERTY: ADDRESSES NOT IDENTIFIED IN RESEARCH SOURCE

The following Adjoining Property addresses were researched for this report, and the addresses were not identified in research source.

<u>Address Researched</u>	<u>Address Not Identified in Research Source</u>
02008 MC DANIEL AVE	2017, 2014, 2009, 2006, 2004, 2001, 2000, 1999, 1996, 1994, 1991, 1986, 1985, 1982, 1980, 1978, 1974, 1970, 1968, 1966, 1965, 1964, 1963, 1962, 1960, 1957, 1955, 1950, 1946, 1945, 1942, 1940, 1936, 1935, 1931, 1930, 1926, 1925, 1922
101 BASCOM AVE N	2017, 2014, 2009, 2006, 2004, 2001, 1999, 1994, 1991, 1986, 1985, 1982, 1980, 1978, 1974, 1968, 1965, 1964, 1963, 1962, 1960, 1957, 1955, 1950, 1946, 1945, 1942, 1940, 1936, 1935, 1931, 1930, 1926, 1925, 1922
101 N BASCOM AVE	2017, 2014, 2009, 2006, 2004, 2001, 2000, 1999, 1996, 1994, 1978, 1974, 1970, 1968, 1966, 1965, 1964, 1962, 1960, 1957, 1955, 1950, 1946, 1945, 1942, 1940, 1936, 1935, 1931, 1930, 1926, 1925, 1922
101 N BASCOM AVE	2006, 2001, 2000, 1996, 1991, 1986, 1985, 1982, 1980, 1978, 1975, 1974, 1970, 1968, 1966, 1965, 1964, 1963, 1962, 1960, 1957, 1955, 1950, 1946, 1945, 1942, 1940, 1936, 1935, 1931, 1930, 1926, 1925, 1922
102 BASCOM AVE S	2017, 2014, 2009, 2006, 2004, 2001, 2000, 1999, 1996, 1994, 1991, 1986, 1985, 1982, 1980, 1978, 1975, 1974, 1970, 1968, 1966, 1965, 1964, 1963, 1962, 1960, 1957, 1955, 1950, 1946, 1945, 1942, 1936, 1931, 1926, 1925, 1922
102 TOPEKA AVE	2017, 2014, 2009, 2004, 2001, 1999, 1994, 1991, 1982, 1980, 1978, 1974, 1968, 1965, 1964, 1962, 1946, 1942, 1936, 1931, 1926, 1925, 1922
102 TOPEKA AVE	2006, 2001, 2000, 1996, 1994, 1991, 1986, 1985, 1982, 1980, 1978, 1975, 1974, 1970, 1968, 1966, 1965, 1964, 1963, 1962, 1960, 1957, 1955, 1950, 1946, 1945, 1942, 1940, 1936, 1935, 1931, 1930, 1926, 1925, 1922
102 TOPEKA ST	2017, 2014, 2009, 2006, 2004, 2001, 2000, 1999, 1996, 1994, 1991, 1986, 1985, 1982, 1980, 1978, 1975, 1974, 1970, 1968, 1966, 1965, 1964, 1963, 1962, 1960, 1957, 1955, 1950, 1946, 1945, 1942, 1940, 1936, 1935, 1931, 1930, 1926
103 BASCOM AVE	2017, 2014, 2009, 2006, 2004, 2001, 2000, 1999, 1996, 1994, 1986, 1985, 1982, 1980, 1978, 1975, 1974, 1970, 1968, 1966, 1965, 1964, 1963, 1962, 1960, 1957, 1955, 1950, 1946, 1945, 1942, 1940, 1936, 1935, 1931, 1930, 1926, 1925, 1922
103 BASCOM AVE N	2017, 2014, 2009, 2006, 2004, 2001, 2000, 1999, 1996, 1994, 1991, 1986, 1985, 1982, 1980, 1978, 1974, 1968, 1965, 1964, 1963, 1962, 1960, 1957, 1946, 1942, 1936, 1931, 1926, 1925, 1922
104 BASCOM AVE N	2017, 2014, 2009, 2006, 2004, 2001, 1999, 1996, 1994, 1991, 1986, 1985, 1982, 1980, 1978, 1974, 1968, 1965, 1964, 1963, 1962, 1957, 1946, 1942, 1936, 1931, 1926, 1925, 1922
104 N BASCOM AVE	2017, 2014, 2009, 2006, 2004, 2001, 2000, 1999, 1996, 1994, 1982, 1978, 1974, 1970, 1968, 1966, 1965, 1964, 1962, 1960, 1955, 1950, 1946, 1945, 1942, 1940, 1936, 1935, 1931, 1930, 1926, 1925, 1922
104 N BASCOM AVE	2006, 2004, 2001, 2000, 1996, 1991, 1986, 1985, 1982, 1980, 1978, 1975, 1974, 1970, 1968, 1966, 1965, 1964, 1963, 1962, 1960, 1957, 1955, 1950, 1946, 1945, 1942, 1940, 1936, 1935, 1931, 1930, 1926, 1925, 1922
105 BASCOM AVE N	2017, 2014, 2009, 2006, 2004, 2001, 1999, 1996, 1994, 1991, 1986, 1985, 1982, 1980, 1978, 1975, 1974, 1970, 1968, 1965, 1964, 1963, 1962, 1957, 1946, 1942, 1936, 1931, 1926, 1925, 1922
105 N BASCOM AVE	2006, 2001, 2000, 1996, 1991, 1986, 1985, 1982, 1980, 1978, 1975, 1974, 1970, 1968, 1966, 1965, 1964, 1963, 1962, 1960, 1957, 1955, 1950, 1946, 1945, 1942, 1940, 1936, 1935, 1931, 1930, 1926, 1925, 1922

FINDINGS

<u>Address Researched</u>	<u>Address Not Identified in Research Source</u>
164 TOPEKA AVE	2017, 2014, 2009, 2004, 2001, 1999, 1996, 1994, 1982, 1978, 1974, 1968, 1965, 1964, 1962, 1946, 1942, 1936, 1931, 1926, 1925, 1922
164 TOPEKA ST	2017, 2014, 2009, 2006, 2004, 2001, 2000, 1999, 1996, 1994, 1991, 1986, 1985, 1982, 1980, 1978, 1975, 1974, 1970, 1968, 1966, 1965, 1964, 1963, 1962, 1960, 1957, 1955, 1950, 1946, 1945, 1942, 1940, 1936, 1935, 1931, 1930, 1926
165 S BASCOM AVE	2017, 2014, 2009, 2006, 2004, 2001, 2000, 1999, 1996, 1994, 1991, 1986, 1985, 1982, 1980, 1978, 1974, 1970, 1968, 1966, 1965, 1964, 1963, 1962, 1960, 1957, 1955, 1950, 1946, 1945, 1942, 1940, 1936, 1935, 1931, 1930, 1926, 1925, 1922
166 BASCOM AVE N	2017, 2014, 2009, 2006, 2004, 2001, 1999, 1994, 1991, 1986, 1985, 1982, 1980, 1978, 1974, 1968, 1965, 1964, 1963, 1962, 1957, 1946, 1945, 1942, 1940, 1936, 1935, 1931, 1930, 1926, 1925, 1922
166 N BASCOM	2017, 2014, 2009, 2006, 2004, 2001, 2000, 1999, 1996, 1994, 1991, 1986, 1985, 1982, 1980, 1978, 1975, 1974, 1970, 1968, 1966, 1965, 1964, 1963, 1962, 1960, 1955, 1950, 1946, 1945, 1942, 1940, 1936, 1935, 1931, 1930, 1926, 1925, 1922
166 N BASCOM AVE	2017, 2014, 2009, 2006, 2004, 2001, 2000, 1999, 1996, 1994, 1982, 1980, 1978, 1974, 1970, 1968, 1966, 1965, 1964, 1963, 1962, 1960, 1955, 1950, 1946, 1945, 1942, 1940, 1936, 1935, 1931, 1930, 1926, 1925, 1922
166 N BASCOM AVE	2006, 2001, 2000, 1996, 1991, 1986, 1985, 1982, 1980, 1978, 1975, 1974, 1970, 1968, 1966, 1965, 1964, 1963, 1962, 1960, 1957, 1955, 1950, 1946, 1945, 1942, 1940, 1936, 1935, 1931, 1930, 1926, 1925, 1922
166 TOPEKA AVE	2017, 2014, 2006, 2001, 2000, 1999, 1996, 1994, 1991, 1986, 1985, 1982, 1980, 1978, 1975, 1974, 1970, 1968, 1966, 1965, 1964, 1963, 1962, 1960, 1957, 1955, 1950, 1946, 1945, 1942, 1940, 1936, 1935, 1931, 1930, 1926, 1925, 1922
166 TOPEKA AVE	2017, 2014, 2009, 2004, 2001, 1999, 1996, 1994, 1991, 1982, 1978, 1974, 1968, 1965, 1964, 1963, 1962, 1960, 1957, 1946, 1942, 1940, 1936, 1935, 1931, 1930, 1926, 1925, 1922
167 BASCOM AVE N	2017, 2014, 2009, 2006, 2004, 2001, 1999, 1994, 1991, 1986, 1985, 1982, 1980, 1978, 1974, 1968, 1965, 1964, 1963, 1962, 1957, 1946, 1945, 1942, 1940, 1936, 1935, 1931, 1930, 1926, 1925, 1922
167 N BASCOM AVE	2017, 2014, 2009, 2006, 2004, 2001, 2000, 1999, 1996, 1994, 1982, 1978, 1974, 1970, 1968, 1966, 1965, 1964, 1963, 1962, 1960, 1955, 1950, 1946, 1945, 1942, 1940, 1936, 1935, 1931, 1930, 1926, 1925, 1922
167 N BASCOM AVE	2006, 2001, 2000, 1996, 1991, 1986, 1985, 1982, 1980, 1978, 1975, 1974, 1970, 1968, 1966, 1965, 1964, 1963, 1962, 1960, 1957, 1955, 1950, 1946, 1945, 1942, 1940, 1936, 1935, 1931, 1930, 1926, 1925, 1922
167 TOPEKA AVE	2006, 2001, 2000, 1996, 1994, 1991, 1986, 1985, 1982, 1980, 1978, 1975, 1974, 1970, 1968, 1966, 1965, 1964, 1963, 1962, 1960, 1957, 1955, 1950, 1946, 1945, 1942, 1940, 1936, 1935, 1931, 1930, 1926, 1925, 1922
167 TOPEKA AVE	2017, 2014, 2009, 2004, 2001, 1999, 1996, 1994, 1985, 1982, 1980, 1978, 1974, 1968, 1965, 1964, 1962, 1946, 1942, 1936, 1931, 1926, 1925, 1922
167B N BASCOM AVE	2017, 2014, 2009, 2006, 2004, 2001, 2000, 1999, 1996, 1994, 1991, 1986, 1982, 1980, 1978, 1975, 1974, 1970, 1968, 1966, 1965, 1964, 1963, 1962, 1960, 1957, 1955, 1950, 1946, 1945, 1942, 1940, 1936, 1935, 1931, 1930, 1926, 1925, 1922
168 BASCOM AVE	2017, 2014, 2009, 2006, 2004, 2001, 2000, 1999, 1996, 1994, 1991, 1986, 1985, 1982, 1980, 1978, 1975, 1974, 1970, 1968, 1966, 1965, 1964, 1963, 1962, 1960, 1955, 1950, 1946, 1945, 1942, 1940, 1936, 1935, 1931, 1930, 1926, 1925, 1922
168 BASCOM AVE N	2017, 2014, 2009, 2006, 2004, 2001, 1999, 1994, 1991, 1986, 1985, 1982, 1980, 1978, 1974, 1968, 1965, 1964, 1963, 1962, 1957, 1946, 1942, 1936, 1931, 1926, 1925, 1922
168 CLEVELAND AVE	2017, 2014, 2009, 2006, 2004, 2001, 2000, 1999, 1996, 1994, 1991, 1986, 1985, 1982, 1980, 1978, 1974, 1970, 1968, 1966, 1965, 1964, 1963, 1962, 1960, 1957, 1955, 1950, 1946, 1945, 1942, 1940, 1936, 1935, 1931, 1930, 1926, 1925, 1922

FINDINGS

<u>Address Researched</u>	<u>Address Not Identified in Research Source</u>
168 N BASCOM AVE	2017, 2014, 2009, 2006, 2004, 2001, 2000, 1999, 1996, 1994, 1985, 1982, 1978, 1975, 1974, 1970, 1968, 1966, 1965, 1964, 1963, 1962, 1960, 1957, 1955, 1950, 1946, 1945, 1942, 1940, 1936, 1935, 1931, 1930, 1926, 1925, 1922
168 N BASCOM AVE	2006, 2001, 2000, 1996, 1991, 1986, 1985, 1982, 1980, 1978, 1975, 1974, 1970, 1968, 1966, 1965, 1964, 1963, 1962, 1960, 1957, 1955, 1950, 1946, 1945, 1942, 1940, 1936, 1935, 1931, 1930, 1926, 1925, 1922
168 TOPEKA AVE	2017, 2006, 2001, 2000, 1996, 1994, 1991, 1986, 1985, 1982, 1980, 1978, 1975, 1974, 1970, 1968, 1966, 1965, 1964, 1963, 1962, 1960, 1957, 1955, 1950, 1946, 1945, 1942, 1940, 1936, 1935, 1931, 1930, 1926, 1925, 1922
168 TOPEKA AVE	2017, 2014, 2009, 2004, 2001, 1999, 1996, 1994, 1991, 1986, 1982, 1980, 1978, 1974, 1968, 1965, 1964, 1963, 1962, 1946, 1942, 1940, 1936, 1935, 1931, 1930, 1926, 1925, 1922
169 TOPEKA AVE	2017, 2014, 2009, 2004, 2001, 1999, 1996, 1994, 1991, 1986, 1985, 1982, 1980, 1978, 1974, 1968, 1965, 1964, 1962, 1946, 1942, 1936, 1931, 1926, 1925, 1922
169 TOPEKA AVE	2006, 2001, 2000, 1996, 1994, 1991, 1986, 1985, 1982, 1980, 1978, 1975, 1974, 1970, 1968, 1966, 1965, 1964, 1963, 1962, 1960, 1957, 1955, 1950, 1946, 1945, 1942, 1940, 1936, 1935, 1931, 1930, 1926, 1925, 1922
170 BASCOM AVE N	2017, 2014, 2009, 2006, 2004, 2001, 1999, 1994, 1991, 1986, 1985, 1982, 1980, 1978, 1974, 1968, 1965, 1964, 1963, 1962, 1957, 1946, 1942, 1936, 1931, 1926, 1925, 1922
170 BASCOM AVE S	2017, 2014, 2009, 2006, 2004, 2001, 2000, 1999, 1996, 1994, 1991, 1986, 1985, 1982, 1980, 1978, 1975, 1974, 1970, 1968, 1966, 1965, 1964, 1963, 1962, 1960, 1957, 1955, 1950, 1946, 1945, 1942, 1936, 1931, 1930, 1926, 1925, 1922
170 N BASCOM AVE	2017, 2014, 2009, 2006, 2004, 2001, 2000, 1999, 1996, 1994, 1986, 1982, 1980, 1978, 1974, 1970, 1968, 1966, 1965, 1964, 1963, 1962, 1960, 1957, 1955, 1950, 1946, 1945, 1942, 1940, 1936, 1935, 1931, 1930, 1926, 1925, 1922
170 N BASCOM AVE	2017, 2009, 2006, 2001, 2000, 1999, 1996, 1991, 1986, 1985, 1982, 1980, 1978, 1975, 1974, 1970, 1968, 1966, 1965, 1964, 1963, 1962, 1960, 1957, 1955, 1950, 1946, 1945, 1942, 1940, 1936, 1935, 1931, 1930, 1926, 1925, 1922
172 BASCOM AVE N	2017, 2014, 2009, 2006, 2004, 2001, 2000, 1999, 1996, 1994, 1991, 1986, 1985, 1982, 1980, 1978, 1974, 1968, 1965, 1964, 1963, 1962, 1957, 1946, 1942, 1936, 1931, 1926, 1925, 1922
172 CLEVELAND AVE	2017, 2014, 2009, 2006, 2004, 2001, 2000, 1999, 1996, 1994, 1991, 1986, 1982, 1980, 1978, 1975, 1974, 1970, 1968, 1966, 1965, 1964, 1963, 1962, 1960, 1957, 1955, 1950, 1946, 1945, 1942, 1940, 1936, 1935, 1931, 1930, 1926, 1925, 1922
172 N BASCOM AVE	2017, 2014, 2009, 2006, 2004, 2001, 2000, 1999, 1996, 1994, 1991, 1982, 1978, 1974, 1970, 1968, 1966, 1965, 1964, 1962, 1960, 1955, 1950, 1946, 1945, 1942, 1940, 1936, 1935, 1931, 1930, 1926, 1925, 1922
172 N BASCOM AVE	2017, 2014, 2006, 2001, 2000, 1999, 1996, 1994, 1991, 1986, 1985, 1982, 1980, 1978, 1975, 1974, 1970, 1968, 1966, 1965, 1964, 1963, 1962, 1960, 1957, 1955, 1950, 1946, 1945, 1942, 1940, 1936, 1935, 1931, 1930, 1926, 1925, 1922
175 CLEVELAND AVE	2006, 2001, 2000, 1996, 1994, 1991, 1986, 1985, 1982, 1980, 1978, 1975, 1974, 1970, 1968, 1966, 1965, 1964, 1963, 1962, 1960, 1957, 1955, 1950, 1946, 1945, 1942, 1940, 1936, 1935, 1931, 1930, 1926, 1925, 1922
175 CLEVELAND AVE	2017, 2014, 2009, 2004, 2001, 1999, 1996, 1994, 1991, 1986, 1985, 1982, 1978, 1974, 1968, 1966, 1965, 1964, 1962, 1957, 1946, 1942, 1936, 1931, 1926, 1925, 1922
175 S BASCOM AVE	2017, 2014, 2009, 2006, 2004, 2001, 2000, 1999, 1996, 1994, 1991, 1985, 1982, 1980, 1978, 1975, 1974, 1970, 1968, 1966, 1965, 1964, 1963, 1962, 1960, 1957, 1955, 1950, 1946, 1945, 1942, 1940, 1936, 1935, 1931, 1930, 1926, 1925, 1922

FINDINGS

<u>Address Researched</u>	<u>Address Not Identified in Research Source</u>
190 S BASCOM AVE	2017, 2014, 2009, 2006, 2004, 2001, 2000, 1999, 1996, 1994, 1991, 1986, 1982, 1978, 1974, 1970, 1968, 1966, 1965, 1964, 1963, 1962, 1960, 1957, 1955, 1950, 1946, 1945, 1942, 1940, 1936, 1935, 1931, 1930, 1926, 1925, 1922
1901 NAGLEE AVE	2017, 2014, 2009, 2006, 2004, 2001, 1999, 1996, 1994, 1991, 1986, 1985, 1982, 1980, 1978, 1975, 1974, 1970, 1968, 1966, 1965, 1964, 1963, 1962, 1960, 1957, 1955, 1950, 1946, 1945, 1942, 1940, 1936, 1935, 1931, 1930, 1926, 1925, 1922
191 CLEVELAND AVE	2017, 2014, 2009, 2004, 2001, 1999, 1994, 1986, 1985, 1982, 1980, 1978, 1974, 1968, 1966, 1965, 1964, 1962, 1946, 1942, 1936, 1931, 1926, 1925, 1922
191 CLEVELAND AVE	2009, 2006, 2001, 2000, 1999, 1996, 1994, 1991, 1986, 1985, 1982, 1980, 1978, 1975, 1974, 1970, 1968, 1966, 1965, 1964, 1963, 1962, 1960, 1957, 1955, 1950, 1946, 1945, 1942, 1940, 1936, 1935, 1931, 1930, 1926, 1925, 1922
191 CLEVELAND ST	2017, 2014, 2009, 2006, 2004, 2001, 2000, 1999, 1996, 1994, 1991, 1986, 1985, 1982, 1980, 1978, 1975, 1974, 1970, 1968, 1966, 1965, 1964, 1963, 1962, 1960, 1957, 1955, 1950, 1946, 1945, 1942, 1940, 1936, 1935, 1931, 1930, 1926
191 S BASCOM AVE	2017, 2014, 2009, 2006, 2004, 2001, 2000, 1999, 1996, 1994, 1991, 1986, 1985, 1982, 1980, 1978, 1974, 1970, 1968, 1966, 1965, 1964, 1963, 1962, 1960, 1957, 1955, 1950, 1946, 1945, 1942, 1940, 1936, 1935, 1931, 1930, 1926, 1925, 1922
1910 TOPEKA AVE	2017, 2014, 2009, 2004, 2001, 1999, 1996, 1994, 1991, 1982, 1978, 1974, 1968, 1965, 1964, 1962, 1946, 1942, 1936, 1935, 1931, 1930, 1926, 1925, 1922
1910 TOPEKA AVE	2006, 2001, 2000, 1996, 1991, 1986, 1985, 1982, 1980, 1978, 1975, 1974, 1970, 1968, 1966, 1965, 1964, 1963, 1962, 1960, 1957, 1955, 1950, 1946, 1945, 1942, 1940, 1936, 1935, 1931, 1930, 1926, 1925, 1922
1912 NAGLEE AVE	2006, 2001, 2000, 1996, 1991, 1986, 1985, 1982, 1980, 1978, 1975, 1974, 1970, 1968, 1966, 1965, 1964, 1963, 1962, 1960, 1957, 1955, 1950, 1946, 1945, 1942, 1940, 1936, 1935, 1931, 1930, 1926, 1925, 1922
1912 NAGLEE AVE	2017, 2014, 2009, 2004, 2001, 1999, 1996, 1994, 1982, 1978, 1974, 1968, 1965, 1964, 1962, 1950, 1946, 1945, 1942, 1940, 1936, 1935, 1931, 1930, 1926, 1925, 1922
1913 NAGLEE AVE	2017, 2014, 2009, 2004, 2001, 1999, 1996, 1994, 1991, 1982, 1978, 1974, 1968, 1965, 1964, 1962, 1946, 1942, 1940, 1936, 1935, 1931, 1930, 1926, 1925, 1922
1913 NAGLEE AVE	2006, 2004, 2001, 2000, 1996, 1994, 1991, 1986, 1985, 1982, 1980, 1978, 1975, 1974, 1970, 1968, 1966, 1965, 1964, 1963, 1962, 1960, 1957, 1955, 1950, 1946, 1945, 1942, 1940, 1936, 1935, 1931, 1930, 1926, 1925, 1922
1915 TOPEKA AVE	2006, 2001, 2000, 1996, 1994, 1991, 1986, 1985, 1982, 1980, 1978, 1975, 1974, 1970, 1968, 1966, 1965, 1964, 1963, 1962, 1960, 1957, 1955, 1950, 1946, 1945, 1942, 1940, 1936, 1935, 1931, 1930, 1926, 1925, 1922
1915 TOPEKA AVE	2017, 2014, 2009, 2004, 2001, 1999, 1996, 1994, 1982, 1978, 1974, 1968, 1965, 1964, 1963, 1962, 1950, 1946, 1945, 1942, 1940, 1936, 1935, 1931, 1930, 1926, 1925, 1922
1918 TOPEKA AVE	2017, 2014, 2009, 2006, 2004, 2001, 2000, 1999, 1996, 1994, 1986, 1985, 1982, 1980, 1978, 1975, 1974, 1970, 1968, 1966, 1965, 1964, 1963, 1962, 1960, 1957, 1955, 1950, 1946, 1945, 1942, 1940, 1936, 1935, 1931, 1930, 1926, 1925, 1922
192 CLEVELAND AVE	2017, 2014, 2009, 2004, 2001, 1999, 1996, 1994, 1982, 1980, 1978, 1974, 1968, 1966, 1965, 1964, 1962, 1946, 1942, 1936, 1931, 1926, 1925, 1922
192 CLEVELAND AVE	2006, 2001, 2000, 1996, 1994, 1991, 1986, 1985, 1982, 1980, 1978, 1975, 1974, 1970, 1968, 1966, 1965, 1964, 1963, 1962, 1960, 1957, 1955, 1950, 1946, 1945, 1942, 1940, 1936, 1935, 1931, 1930, 1926, 1925, 1922
192 CLEVELAND ST	2017, 2014, 2009, 2006, 2004, 2001, 2000, 1999, 1996, 1994, 1991, 1986, 1985, 1982, 1980, 1978, 1975, 1974, 1970, 1968, 1966, 1965, 1964, 1963, 1962, 1960, 1957, 1955, 1950, 1946, 1945, 1942, 1940, 1936, 1935, 1931, 1930, 1926, 1925, 1922

FINDINGS

<u>Address Researched</u>	<u>Address Not Identified in Research Source</u>
1926 TOPEKA AVE	2017, 2014, 2009, 2004, 2001, 1999, 1996, 1994, 1982, 1978, 1974, 1968, 1965, 1964, 1962, 1957, 1946, 1942, 1936, 1935, 1931, 1930, 1926, 1925, 1922
1926 TOPEKA AVE	2006, 2001, 2000, 1996, 1991, 1986, 1985, 1982, 1980, 1978, 1975, 1974, 1970, 1968, 1966, 1965, 1964, 1963, 1962, 1960, 1957, 1955, 1950, 1946, 1945, 1942, 1940, 1936, 1935, 1931, 1930, 1926, 1925, 1922
1927 NAGLEE AV C YPRESS	2017, 2014, 2009, 2006, 2004, 2001, 2000, 1999, 1996, 1994, 1991, 1986, 1985, 1982, 1980, 1978, 1975, 1974, 1970, 1968, 1966, 1965, 1964, 1963, 1962, 1960, 1955, 1950, 1946, 1945, 1942, 1940, 1936, 1935, 1931, 1930, 1926, 1925, 1922
1927 NAGLEE AVE	2017, 2014, 2009, 2004, 2001, 1999, 1996, 1994, 1991, 1986, 1985, 1982, 1980, 1978, 1974, 1968, 1965, 1964, 1962, 1946, 1942, 1940, 1936, 1935, 1931, 1930, 1926, 1925, 1922
1927 NAGLEE AVE	2017, 2006, 2001, 2000, 1996, 1994, 1991, 1986, 1985, 1982, 1980, 1978, 1975, 1974, 1970, 1968, 1966, 1965, 1964, 1963, 1962, 1960, 1957, 1955, 1950, 1946, 1945, 1942, 1940, 1936, 1935, 1931, 1930, 1926, 1925, 1922
1927 TOPEKA AVE	2006, 2001, 2000, 1996, 1991, 1986, 1985, 1982, 1980, 1978, 1975, 1974, 1970, 1968, 1966, 1965, 1964, 1963, 1962, 1960, 1957, 1955, 1950, 1946, 1945, 1942, 1940, 1936, 1935, 1931, 1930, 1926, 1925, 1922
1927 TOPEKA AVE	2017, 2014, 2009, 2004, 2001, 1999, 1994, 1982, 1978, 1974, 1968, 1965, 1964, 1962, 1946, 1942, 1936, 1935, 1931, 1930, 1926, 1925, 1922
193 CLEVELAND AVE	2017, 2014, 2009, 2004, 2001, 1999, 1994, 1982, 1978, 1974, 1968, 1966, 1965, 1964, 1962, 1957, 1946, 1942, 1936, 1931, 1926, 1925, 1922
193 CLEVELAND AVE	2006, 2001, 2000, 1996, 1994, 1991, 1986, 1985, 1982, 1980, 1978, 1975, 1974, 1970, 1968, 1966, 1965, 1964, 1963, 1962, 1960, 1957, 1955, 1950, 1946, 1945, 1942, 1940, 1936, 1935, 1931, 1930, 1926, 1925, 1922
193 CLEVELAND ST	2017, 2014, 2009, 2006, 2004, 2001, 2000, 1999, 1996, 1994, 1991, 1986, 1985, 1982, 1980, 1978, 1975, 1974, 1970, 1968, 1966, 1965, 1964, 1963, 1962, 1960, 1957, 1955, 1950, 1946, 1945, 1942, 1940, 1936, 1935, 1931, 1930, 1926, 1925
1930 NAGLEE AVE	2017, 2014, 2009, 2004, 2001, 1999, 1996, 1994, 1991, 1982, 1980, 1978, 1974, 1968, 1965, 1964, 1962, 1955, 1950, 1946, 1945, 1942, 1940, 1936, 1935, 1931, 1930, 1926, 1925, 1922
1930 NAGLEE AVE	2017, 2006, 2004, 2001, 2000, 1996, 1994, 1991, 1986, 1985, 1982, 1980, 1978, 1975, 1974, 1970, 1968, 1966, 1965, 1964, 1963, 1962, 1960, 1957, 1955, 1950, 1946, 1945, 1942, 1940, 1936, 1935, 1931, 1930, 1926, 1925, 1922
194 TOPEKA AVE	2006, 2001, 2000, 1996, 1994, 1991, 1986, 1985, 1982, 1980, 1978, 1975, 1974, 1970, 1968, 1966, 1965, 1964, 1963, 1962, 1960, 1957, 1955, 1950, 1946, 1945, 1942, 1940, 1936, 1935, 1931, 1930, 1926, 1925, 1922
194 TOPEKA AVE	2017, 2014, 2009, 2004, 2001, 1999, 1996, 1994, 1991, 1986, 1985, 1982, 1980, 1978, 1974, 1968, 1965, 1964, 1963, 1962, 1960, 1957, 1955, 1950, 1946, 1945, 1942, 1940, 1936, 1935, 1931, 1930, 1926, 1925, 1922
1941 NAGLEE AVE	2017, 2014, 2009, 2004, 2001, 1999, 1994, 1986, 1982, 1978, 1974, 1968, 1965, 1964, 1962, 1946, 1945, 1942, 1940, 1936, 1935, 1931, 1930, 1926, 1925, 1922
1941 NAGLEE AVE	2006, 2001, 2000, 1999, 1996, 1991, 1986, 1985, 1982, 1980, 1978, 1975, 1974, 1970, 1968, 1966, 1965, 1964, 1963, 1962, 1960, 1957, 1955, 1950, 1946, 1945, 1942, 1940, 1936, 1935, 1931, 1930, 1926, 1925, 1922
195 CLEVELAND AVE	2017, 2014, 2009, 2006, 2004, 2001, 2000, 1999, 1996, 1994, 1991, 1986, 1985, 1982, 1980, 1978, 1975, 1974, 1970, 1968, 1966, 1965, 1964, 1963, 1962, 1960, 1957, 1946, 1942, 1936, 1931, 1926, 1925, 1922
195 CLEVELAND ST	2017, 2014, 2009, 2006, 2004, 2001, 2000, 1999, 1996, 1994, 1991, 1986, 1985, 1982, 1980, 1978, 1975, 1974, 1970, 1968, 1966, 1965, 1964, 1963, 1962, 1960, 1957, 1955, 1950, 1946, 1945, 1942, 1940, 1936, 1935, 1931, 1930, 1926

FINDINGS

<u>Address Researched</u>	<u>Address Not Identified in Research Source</u>
1962 NAGLEE AVE	2017, 2014, 2006, 2001, 2000, 1996, 1994, 1991, 1986, 1985, 1982, 1980, 1978, 1975, 1974, 1970, 1968, 1966, 1965, 1964, 1963, 1962, 1960, 1957, 1955, 1950, 1946, 1945, 1942, 1940, 1936, 1935, 1931, 1930, 1926, 1925, 1922
1964 NAGLEE AVE	2017, 2014, 2009, 2006, 2004, 2001, 2000, 1999, 1996, 1994, 1991, 1986, 1985, 1982, 1980, 1978, 1975, 1974, 1970, 1968, 1966, 1965, 1964, 1963, 1962, 1960, 1957, 1955, 1946, 1942, 1936, 1931, 1926, 1925, 1922
1969 NAGLEE AVE	2017, 2014, 2009, 2004, 2001, 1999, 1994, 1982, 1978, 1974, 1968, 1965, 1964, 1963, 1962, 1957, 1946, 1945, 1942, 1940, 1936, 1935, 1931, 1930, 1926, 1925, 1922
1969 NAGLEE AVE	2006, 2001, 2000, 1996, 1994, 1991, 1986, 1985, 1982, 1980, 1978, 1975, 1974, 1970, 1968, 1966, 1965, 1964, 1963, 1962, 1960, 1957, 1955, 1950, 1946, 1945, 1942, 1940, 1936, 1935, 1931, 1930, 1926, 1925, 1922
197 CLEVELAND AVE	2017, 2014, 2009, 2006, 2004, 2001, 1999, 1996, 1994, 1991, 1986, 1985, 1982, 1980, 1978, 1975, 1974, 1970, 1968, 1966, 1965, 1964, 1963, 1962, 1960, 1957, 1955, 1950, 1946, 1945, 1942, 1940, 1936, 1935, 1931, 1930, 1926, 1925, 1922
1970 NAGLEE AVE	2017, 2014, 2009, 2004, 2001, 1999, 1996, 1994, 1982, 1980, 1978, 1974, 1968, 1965, 1964, 1963, 1962, 1946, 1945, 1942, 1940, 1936, 1931, 1926, 1925, 1922
1970 NAGLEE AVE	2006, 2001, 2000, 1996, 1991, 1986, 1985, 1982, 1980, 1978, 1975, 1974, 1970, 1968, 1966, 1965, 1964, 1963, 1962, 1960, 1957, 1955, 1950, 1946, 1945, 1942, 1940, 1936, 1935, 1931, 1930, 1926, 1925, 1922
1974 NAGLEE AVE	2017, 2014, 2009, 2006, 2004, 2001, 2000, 1999, 1996, 1994, 1991, 1986, 1985, 1982, 1980, 1978, 1975, 1974, 1970, 1968, 1966, 1965, 1964, 1963, 1962, 1960, 1957, 1955, 1950, 1946, 1945, 1942, 1940, 1936, 1935, 1931, 1930, 1926, 1925, 1922
1978 NAGLEE AVE	2017, 2014, 2009, 2006, 2004, 2001, 2000, 1999, 1996, 1994, 1991, 1986, 1985, 1982, 1978, 1975, 1974, 1970, 1968, 1966, 1965, 1964, 1963, 1962, 1960, 1957, 1955, 1950, 1946, 1945, 1942, 1940, 1936, 1935, 1931, 1930, 1926, 1925, 1922
198 TOBAGO AVE	2017, 2014, 2009, 2006, 2004, 2001, 2000, 1999, 1996, 1994, 1991, 1986, 1985, 1982, 1980, 1978, 1974, 1970, 1968, 1966, 1965, 1964, 1963, 1962, 1960, 1957, 1955, 1950, 1946, 1945, 1942, 1940, 1936, 1935, 1931, 1930, 1926, 1925, 1922
198 TOPEKA AVE	2017, 2014, 2009, 2006, 2004, 2001, 2000, 1999, 1996, 1994, 1986, 1985, 1982, 1980, 1978, 1974, 1968, 1965, 1964, 1963, 1962, 1946, 1942, 1936, 1931, 1926, 1925, 1922
198 TOPEKA AVE	2009, 2006, 2001, 2000, 1999, 1996, 1991, 1986, 1985, 1982, 1980, 1978, 1975, 1974, 1970, 1968, 1966, 1965, 1964, 1963, 1962, 1960, 1957, 1955, 1950, 1946, 1945, 1942, 1940, 1936, 1935, 1931, 1930, 1926, 1925, 1922
198 TOPEKA ST	2017, 2014, 2009, 2006, 2004, 2001, 2000, 1999, 1996, 1994, 1991, 1986, 1985, 1982, 1980, 1978, 1975, 1974, 1970, 1968, 1966, 1965, 1964, 1963, 1962, 1960, 1957, 1955, 1950, 1946, 1945, 1942, 1940, 1936, 1935, 1931, 1930, 1926
1982 MC DANIEL AVE	2017, 2014, 2009, 2006, 2004, 2001, 2000, 1999, 1996, 1994, 1991, 1986, 1985, 1982, 1980, 1978, 1974, 1970, 1968, 1966, 1965, 1964, 1963, 1962, 1960, 1955, 1950, 1946, 1945, 1942, 1940, 1936, 1935, 1931, 1930, 1926, 1925, 1922
1983 NAGLEE AVE	2017, 2014, 2009, 2004, 2001, 1999, 1996, 1994, 1991, 1986, 1985, 1982, 1980, 1978, 1974, 1968, 1965, 1964, 1963, 1962, 1946, 1945, 1942, 1940, 1936, 1935, 1931, 1930, 1926, 1925, 1922
1983 NAGLEE AVE	2006, 2001, 2000, 1996, 1994, 1991, 1986, 1985, 1982, 1980, 1978, 1975, 1974, 1970, 1968, 1966, 1965, 1964, 1963, 1962, 1960, 1957, 1955, 1950, 1946, 1945, 1942, 1940, 1936, 1935, 1931, 1930, 1926, 1925, 1922
1984 NAGLEE AVE	2017, 2014, 2009, 2006, 2004, 2001, 2000, 1999, 1996, 1994, 1991, 1986, 1985, 1982, 1980, 1978, 1975, 1974, 1970, 1968, 1966, 1965, 1964, 1963, 1962, 1950, 1946, 1945, 1942, 1940, 1936, 1935, 1931, 1930, 1926, 1925, 1922
1988 NAGLEE AVE	2017, 2014, 2009, 2004, 2001, 1999, 1994, 1982, 1978, 1974, 1968, 1965, 1964, 1962, 1950, 1946, 1945, 1942, 1940, 1936, 1935, 1931, 1930, 1926, 1925, 1922

FINDINGS

<u>Address Researched</u>	<u>Address Not Identified in Research Source</u>
1988 NAGLEE AVE	2017, 2014, 2006, 2001, 2000, 1996, 1991, 1986, 1985, 1982, 1980, 1978, 1975, 1974, 1970, 1968, 1966, 1965, 1964, 1963, 1962, 1960, 1957, 1955, 1950, 1946, 1945, 1942, 1940, 1936, 1935, 1931, 1930, 1926, 1925, 1922
1989 NAGLEE AVE	2017, 2014, 2009, 2006, 2004, 2001, 1999, 1996, 1994, 1991, 1986, 1985, 1982, 1980, 1978, 1975, 1974, 1970, 1968, 1966, 1965, 1964, 1963, 1962, 1960, 1957, 1955, 1950, 1946, 1945, 1942, 1940, 1936, 1935, 1931, 1930, 1926, 1925, 1922
199 CLEVELAND AVE	2017, 2014, 2009, 2006, 2004, 2001, 2000, 1999, 1996, 1994, 1991, 1986, 1985, 1982, 1980, 1978, 1974, 1970, 1968, 1966, 1965, 1964, 1963, 1962, 1960, 1957, 1955, 1950, 1946, 1945, 1942, 1940, 1936, 1935, 1931, 1930, 1926, 1925, 1922
199 S BASCOM AVE	2017, 2014, 2009, 2006, 2004, 2001, 2000, 1999, 1996, 1994, 1991, 1986, 1985, 1982, 1980, 1978, 1974, 1970, 1968, 1966, 1965, 1964, 1963, 1962, 1960, 1957, 1955, 1950, 1946, 1945, 1942, 1940, 1936, 1935, 1931, 1930, 1926, 1925, 1922
199 TOPEKA AVE	2017, 2014, 2009, 2004, 2001, 1999, 1996, 1994, 1991, 1986, 1985, 1982, 1980, 1978, 1974, 1968, 1965, 1964, 1962, 1957, 1946, 1942, 1936, 1931, 1926, 1925, 1922
199 TOPEKA AVE	2017, 2006, 2001, 2000, 1996, 1994, 1991, 1986, 1985, 1982, 1980, 1978, 1975, 1974, 1970, 1968, 1966, 1965, 1964, 1963, 1962, 1960, 1957, 1955, 1950, 1946, 1945, 1942, 1940, 1936, 1935, 1931, 1930, 1926, 1925, 1922
199 TOPEKA ST	2017, 2014, 2009, 2006, 2004, 2001, 2000, 1999, 1996, 1994, 1991, 1986, 1985, 1982, 1980, 1978, 1975, 1974, 1970, 1968, 1966, 1965, 1964, 1963, 1962, 1960, 1957, 1955, 1950, 1946, 1945, 1942, 1940, 1936, 1935, 1931, 1930, 1926
1990 NAGLEE AVE	2017, 2014, 2009, 2006, 2004, 2001, 1999, 1996, 1994, 1991, 1986, 1985, 1982, 1980, 1978, 1975, 1974, 1970, 1968, 1966, 1965, 1964, 1963, 1962, 1946, 1945, 1942, 1940, 1936, 1935, 1931, 1930, 1926, 1925, 1922
1992 NAGLEE AVE	2017, 2014, 2009, 2006, 2004, 2001, 1999, 1996, 1994, 1991, 1986, 1985, 1982, 1980, 1978, 1975, 1974, 1970, 1968, 1966, 1965, 1964, 1963, 1962, 1960, 1957, 1955, 1950, 1946, 1945, 1942, 1940, 1936, 1935, 1931, 1930, 1926, 1925, 1922
1996 MC DANIEL AVE	2017, 2014, 2009, 2006, 2004, 2001, 2000, 1999, 1996, 1994, 1986, 1982, 1980, 1978, 1975, 1974, 1970, 1968, 1966, 1965, 1964, 1963, 1962, 1960, 1955, 1950, 1946, 1945, 1942, 1940, 1936, 1935, 1931, 1930, 1926, 1925, 1922
1996 MCDANIEL AVE	2017, 2014, 2009, 2004, 2001, 1999, 1996, 1994, 1985, 1982, 1980, 1978, 1974, 1968, 1965, 1964, 1962, 1957, 1946, 1945, 1942, 1940, 1936, 1935, 1931, 1930, 1926, 1925, 1922
1996 MCDANIEL AVE	2017, 2006, 2001, 2000, 1996, 1991, 1986, 1985, 1982, 1980, 1978, 1975, 1974, 1970, 1968, 1966, 1965, 1964, 1963, 1962, 1960, 1957, 1955, 1950, 1946, 1945, 1942, 1940, 1936, 1935, 1931, 1930, 1926, 1925, 1922
1996 NAGLEE AVE	2017, 2014, 2009, 2006, 2004, 2001, 2000, 1999, 1996, 1994, 1991, 1986, 1985, 1982, 1980, 1978, 1975, 1974, 1970, 1968, 1965, 1964, 1962, 1957, 1950, 1946, 1945, 1942, 1940, 1936, 1935, 1931, 1930, 1926, 1925, 1922
1997 MC DANIEL AVE	2017, 2014, 2009, 2006, 2004, 2001, 2000, 1999, 1996, 1994, 1991, 1986, 1985, 1982, 1980, 1978, 1974, 1970, 1968, 1966, 1965, 1964, 1963, 1962, 1960, 1955, 1950, 1946, 1945, 1942, 1940, 1936, 1935, 1931, 1930, 1926, 1925, 1922
1997 MCDANIEL AVE	2017, 2014, 2009, 2004, 2001, 1999, 1996, 1994, 1991, 1986, 1985, 1982, 1978, 1974, 1968, 1965, 1964, 1962, 1957, 1950, 1946, 1945, 1942, 1940, 1936, 1935, 1931, 1930, 1926, 1925, 1922
1997 MCDANIEL AVE	2017, 2006, 2001, 2000, 1996, 1991, 1986, 1985, 1982, 1980, 1978, 1975, 1974, 1970, 1968, 1966, 1965, 1964, 1963, 1962, 1960, 1957, 1955, 1950, 1946, 1945, 1942, 1940, 1936, 1935, 1931, 1930, 1926, 1925, 1922
1998 CLEVELAND AVE	2006, 2001, 2000, 1996, 1991, 1986, 1985, 1982, 1980, 1978, 1975, 1974, 1970, 1968, 1966, 1965, 1964, 1963, 1962, 1960, 1957, 1955, 1950, 1946, 1945, 1942, 1940, 1936, 1935, 1931, 1930, 1926, 1925, 1922

FINDINGS

Address Researched

Address Not Identified in Research Source

2030 CLARMAR WAY	2006, 2001, 2000, 1996, 1991, 1986, 1985, 1982, 1980, 1978, 1975, 1974, 1970, 1968, 1966, 1965, 1964, 1963, 1962, 1960, 1957, 1955, 1950, 1946, 1945, 1942, 1940, 1936, 1935, 1931, 1930, 1926, 1925, 1922
2030 FOREST AVE	2006, 2001, 2000, 1996, 1994, 1991, 1986, 1985, 1982, 1980, 1978, 1975, 1974, 1970, 1968, 1966, 1965, 1964, 1963, 1962, 1960, 1957, 1955, 1950, 1946, 1945, 1942, 1940, 1936, 1935, 1931, 1930, 1926, 1925, 1922
2030 FOREST AVE	2017, 2014, 2009, 2004, 2001, 1999, 1994, 1985, 1982, 1980, 1978, 1975, 1974, 1970, 1968, 1965, 1964, 1962, 1955, 1950, 1946, 1945, 1942, 1940, 1936, 1935, 1931, 1930, 1926, 1925, 1922
2030 FOREST ST	2017, 2014, 2009, 2006, 2004, 2001, 2000, 1999, 1996, 1994, 1991, 1986, 1985, 1982, 1980, 1978, 1975, 1974, 1970, 1968, 1966, 1965, 1964, 1963, 1962, 1960, 1957, 1950, 1946, 1942, 1936, 1935, 1931, 1930, 1926, 1925, 1922
2032 FOREST AVE	2017, 2014, 2009, 2006, 2004, 2001, 2000, 1999, 1996, 1994, 1991, 1986, 1982, 1980, 1978, 1974, 1968, 1965, 1964, 1962, 1957, 1955, 1950, 1946, 1945, 1942, 1940, 1936, 1935, 1931, 1930, 1926, 1925, 1922
2034 CLARMAR WAY	2017, 2014, 2009, 2004, 2001, 1999, 1994, 1982, 1978, 1974, 1968, 1965, 1964, 1962, 1957, 1955, 1950, 1946, 1945, 1942, 1940, 1936, 1935, 1931, 1930, 1926, 1925, 1922
2034 CLARMAR WAY	2006, 2001, 2000, 1996, 1994, 1991, 1986, 1985, 1982, 1980, 1978, 1975, 1974, 1970, 1968, 1966, 1965, 1964, 1963, 1962, 1960, 1957, 1955, 1950, 1946, 1945, 1942, 1940, 1936, 1935, 1931, 1930, 1926, 1925, 1922
2034 FOREST AV 2985533	2017, 2014, 2009, 2006, 2004, 2001, 2000, 1999, 1996, 1994, 1991, 1985, 1982, 1980, 1978, 1975, 1974, 1970, 1968, 1966, 1965, 1964, 1963, 1962, 1960, 1957, 1955, 1950, 1946, 1945, 1942, 1940, 1936, 1935, 1931, 1930, 1926, 1925, 1922
2034 FOREST AVE	2006, 2001, 2000, 1996, 1991, 1986, 1985, 1982, 1980, 1978, 1975, 1974, 1970, 1968, 1966, 1965, 1964, 1963, 1962, 1960, 1957, 1955, 1950, 1946, 1945, 1942, 1940, 1936, 1935, 1931, 1930, 1926, 1925, 1922
2034 FOREST AVE	2017, 2014, 2009, 2004, 2001, 1999, 1994, 1982, 1978, 1974, 1968, 1965, 1964, 1962, 1960, 1957, 1955, 1950, 1946, 1945, 1942, 1940, 1936, 1935, 1931, 1930, 1926, 1925, 1922
2034 FOREST AVE S	2017, 2014, 2009, 2006, 2004, 2001, 2000, 1999, 1996, 1994, 1986, 1985, 1982, 1978, 1975, 1974, 1970, 1968, 1966, 1965, 1964, 1963, 1962, 1960, 1957, 1955, 1950, 1946, 1945, 1942, 1940, 1936, 1935, 1931, 1930, 1926, 1925, 1922
2038 CLARMAR WAY	2017, 2014, 2009, 2004, 2001, 1999, 1994, 1982, 1978, 1974, 1968, 1965, 1964, 1962, 1957, 1955, 1950, 1946, 1945, 1942, 1940, 1936, 1935, 1931, 1930, 1926, 1925, 1922
2038 CLARMAR WAY	2006, 2001, 2000, 1996, 1991, 1986, 1985, 1982, 1980, 1978, 1975, 1974, 1970, 1968, 1966, 1965, 1964, 1963, 1962, 1960, 1957, 1955, 1950, 1946, 1945, 1942, 1940, 1936, 1935, 1931, 1930, 1926, 1925, 1922
204 BASCOM AVE N	2017, 2014, 2009, 2006, 2004, 2001, 1999, 1996, 1994, 1991, 1986, 1985, 1982, 1980, 1978, 1974, 1968, 1965, 1964, 1963, 1962, 1960, 1957, 1955, 1950, 1946, 1945, 1942, 1940, 1936, 1935, 1931, 1930, 1926, 1925, 1922
204 N BASCOM AVE	2017, 2014, 2009, 2006, 2004, 2001, 2000, 1999, 1996, 1994, 1991, 1986, 1985, 1982, 1980, 1978, 1974, 1970, 1968, 1966, 1965, 1964, 1962, 1960, 1955, 1950, 1946, 1945, 1942, 1940, 1936, 1935, 1931, 1930, 1926, 1925, 1922
205 CLEVELAND AVE	2017, 2014, 2009, 2004, 2001, 1999, 1996, 1994, 1991, 1986, 1985, 1982, 1980, 1978, 1974, 1968, 1966, 1965, 1964, 1962, 1957, 1946, 1942, 1936, 1931, 1926, 1925, 1922
205 CLEVELAND AVE	2006, 2001, 2000, 1996, 1994, 1991, 1986, 1985, 1982, 1980, 1978, 1975, 1974, 1970, 1968, 1966, 1965, 1964, 1963, 1962, 1960, 1957, 1955, 1950, 1946, 1945, 1942, 1940, 1936, 1935, 1931, 1930, 1926, 1925, 1922

FINDINGS

Address Researched

Address Not Identified in Research Source

205 CLEVELAND ST	2017, 2014, 2009, 2006, 2004, 2001, 2000, 1999, 1996, 1994, 1991, 1986, 1985, 1982, 1980, 1978, 1975, 1974, 1970, 1968, 1966, 1965, 1964, 1963, 1962, 1960, 1957, 1955, 1950, 1946, 1945, 1942, 1940, 1936, 1935, 1931, 1930, 1926
205 TOPEKA AVE	2017, 2014, 2009, 2004, 2001, 1999, 1996, 1994, 1986, 1985, 1982, 1980, 1978, 1974, 1968, 1965, 1964, 1962, 1946, 1942, 1936, 1931, 1926, 1925, 1922
205 TOPEKA AVE	2006, 2001, 2000, 1996, 1991, 1986, 1985, 1982, 1980, 1978, 1975, 1974, 1970, 1968, 1966, 1965, 1964, 1963, 1962, 1960, 1957, 1955, 1950, 1946, 1945, 1942, 1940, 1936, 1935, 1931, 1930, 1926, 1925, 1922
205 TOPEKA ST	2017, 2014, 2009, 2006, 2004, 2001, 2000, 1999, 1996, 1994, 1991, 1986, 1985, 1982, 1980, 1978, 1975, 1974, 1970, 1968, 1966, 1965, 1964, 1963, 1962, 1960, 1957, 1955, 1950, 1946, 1945, 1942, 1940, 1936, 1935, 1931, 1930, 1926
206 BASCOM AVE N	2017, 2014, 2009, 2006, 2004, 2001, 1999, 1994, 1991, 1986, 1985, 1982, 1980, 1978, 1974, 1968, 1966, 1965, 1964, 1963, 1962, 1960, 1957, 1950, 1946, 1945, 1942, 1940, 1936, 1935, 1931, 1930, 1926, 1925, 1922
206 N BASCOM AVE	2009, 2006, 2001, 2000, 1996, 1991, 1986, 1985, 1982, 1980, 1978, 1975, 1974, 1970, 1968, 1966, 1965, 1964, 1963, 1962, 1960, 1957, 1955, 1950, 1946, 1945, 1942, 1940, 1936, 1935, 1931, 1930, 1926, 1925, 1922
206 N BASCOM AVE	2017, 2014, 2009, 2006, 2004, 2001, 2000, 1999, 1996, 1994, 1982, 1978, 1974, 1970, 1968, 1966, 1965, 1964, 1963, 1962, 1960, 1955, 1950, 1946, 1945, 1942, 1940, 1936, 1935, 1931, 1930, 1926, 1925, 1922
206 TOPEKA AVE	2017, 2014, 2009, 2004, 2001, 1999, 1996, 1994, 1991, 1986, 1985, 1982, 1980, 1978, 1974, 1968, 1965, 1964, 1963, 1962, 1960, 1957, 1955, 1950, 1946, 1945, 1942, 1940, 1936, 1935, 1931, 1930, 1926, 1925, 1922
206 TOPEKA AVE	2006, 2001, 2000, 1996, 1991, 1986, 1985, 1982, 1980, 1978, 1975, 1974, 1970, 1968, 1966, 1965, 1964, 1963, 1962, 1960, 1957, 1955, 1950, 1946, 1945, 1942, 1940, 1936, 1935, 1931, 1930, 1926, 1925, 1922
208 BASCOM AVE N	2017, 2014, 2009, 2006, 2004, 2001, 1999, 1996, 1994, 1991, 1986, 1985, 1982, 1980, 1978, 1974, 1968, 1965, 1964, 1963, 1962, 1960, 1957, 1955, 1950, 1946, 1945, 1942, 1940, 1936, 1935, 1931, 1930, 1926, 1925, 1922
208 N BASCOM AVE	2017, 2014, 2009, 2006, 2004, 2001, 2000, 1999, 1996, 1994, 1991, 1986, 1985, 1982, 1978, 1974, 1970, 1968, 1966, 1965, 1964, 1962, 1960, 1957, 1955, 1950, 1946, 1945, 1942, 1940, 1936, 1935, 1931, 1930, 1926, 1925, 1922
208 N BASCOM AVE	2017, 2014, 2006, 2004, 2001, 2000, 1996, 1994, 1991, 1986, 1985, 1982, 1980, 1978, 1975, 1974, 1970, 1968, 1966, 1965, 1964, 1963, 1962, 1960, 1957, 1955, 1950, 1946, 1945, 1942, 1940, 1936, 1935, 1931, 1930, 1926, 1925, 1922
209 TOPEKA AVE	2009, 2006, 2001, 2000, 1996, 1994, 1991, 1986, 1985, 1982, 1980, 1978, 1975, 1974, 1970, 1968, 1966, 1965, 1964, 1963, 1962, 1960, 1957, 1955, 1950, 1946, 1945, 1942, 1940, 1936, 1935, 1931, 1930, 1926, 1925, 1922
209 TOPEKA AVE	2017, 2014, 2009, 2004, 2001, 1999, 1996, 1994, 1991, 1986, 1985, 1982, 1980, 1978, 1974, 1968, 1965, 1964, 1962, 1946, 1945, 1942, 1940, 1936, 1935, 1931, 1930, 1926, 1925, 1922
210 BASCOM AVE N	2017, 2014, 2009, 2006, 2004, 2001, 1999, 1994, 1991, 1986, 1985, 1982, 1980, 1978, 1974, 1968, 1965, 1964, 1963, 1962, 1960, 1957, 1955, 1950, 1946, 1945, 1942, 1940, 1936, 1935, 1931, 1930, 1926, 1925, 1922
210 CLEVELAND AVE	2006, 2004, 2001, 2000, 1996, 1994, 1991, 1986, 1985, 1982, 1980, 1978, 1975, 1974, 1970, 1968, 1966, 1965, 1964, 1963, 1962, 1960, 1957, 1955, 1950, 1946, 1945, 1942, 1940, 1936, 1935, 1931, 1930, 1926, 1925, 1922
210 N BASCOIN AVE	2017, 2014, 2009, 2006, 2004, 2001, 2000, 1999, 1996, 1994, 1991, 1986, 1985, 1982, 1978, 1975, 1974, 1970, 1968, 1966, 1965, 1964, 1963, 1962, 1960, 1957, 1955, 1950, 1946, 1945, 1942, 1940, 1936, 1935, 1931, 1930, 1926, 1925, 1922

FINDINGS

<u>Address Researched</u>	<u>Address Not Identified in Research Source</u>
232 TOPEKA AVE	2017, 2006, 2004, 2001, 2000, 1996, 1994, 1991, 1986, 1985, 1982, 1980, 1978, 1975, 1974, 1970, 1968, 1966, 1965, 1964, 1963, 1962, 1960, 1957, 1955, 1950, 1946, 1945, 1942, 1940, 1936, 1935, 1931, 1930, 1926, 1925, 1922
235 TOPEKA AVE	2006, 2001, 2000, 1996, 1994, 1991, 1986, 1985, 1982, 1980, 1978, 1975, 1974, 1970, 1968, 1966, 1965, 1964, 1963, 1962, 1960, 1957, 1955, 1950, 1946, 1945, 1942, 1940, 1936, 1935, 1931, 1930, 1926, 1925, 1922
235 TOPEKA AVE	2017, 2014, 2009, 2004, 2001, 1999, 1996, 1994, 1986, 1985, 1982, 1978, 1974, 1968, 1965, 1964, 1962, 1955, 1950, 1946, 1945, 1942, 1940, 1936, 1935, 1931, 1930, 1926, 1925, 1922
236 TOPEKA AVE	2017, 2009, 2006, 2004, 2001, 2000, 1999, 1996, 1994, 1991, 1986, 1985, 1982, 1980, 1978, 1975, 1974, 1970, 1968, 1966, 1965, 1964, 1963, 1962, 1960, 1957, 1955, 1950, 1946, 1945, 1942, 1940, 1936, 1935, 1931, 1930, 1926, 1925, 1922
238 TOPEKA AVE	2014, 2009, 2006, 2001, 2000, 1996, 1994, 1991, 1986, 1985, 1982, 1980, 1978, 1975, 1974, 1970, 1968, 1966, 1965, 1964, 1963, 1962, 1960, 1957, 1955, 1950, 1946, 1945, 1942, 1940, 1936, 1935, 1931, 1930, 1926, 1925, 1922
238 TOPEKA AVE	2017, 2014, 2009, 2004, 2001, 1999, 1996, 1994, 1991, 1986, 1985, 1982, 1978, 1974, 1968, 1965, 1964, 1962, 1957, 1955, 1950, 1946, 1945, 1942, 1940, 1936, 1935, 1931, 1930, 1926, 1925, 1922
240 BASCOM AVE N	2017, 2014, 2009, 2006, 2004, 2001, 1999, 1996, 1994, 1991, 1986, 1985, 1982, 1980, 1978, 1974, 1968, 1965, 1964, 1963, 1962, 1957, 1946, 1945, 1942, 1936, 1931, 1926, 1925, 1922
240 N BASCOM AVE	2017, 2014, 2009, 2006, 2004, 2001, 2000, 1999, 1996, 1994, 1986, 1982, 1978, 1974, 1970, 1968, 1966, 1965, 1964, 1962, 1960, 1957, 1955, 1950, 1946, 1945, 1942, 1940, 1936, 1935, 1931, 1930, 1926, 1925, 1922
240 N BASCOM AVE	2017, 2014, 2009, 2006, 2004, 2001, 2000, 1999, 1996, 1991, 1986, 1985, 1982, 1980, 1978, 1975, 1974, 1970, 1968, 1966, 1965, 1964, 1963, 1962, 1960, 1957, 1955, 1950, 1946, 1945, 1942, 1940, 1936, 1935, 1931, 1930, 1926, 1925, 1922
245 TOPEKA AVE	2017, 2014, 2009, 2006, 2004, 2001, 2000, 1999, 1996, 1994, 1991, 1986, 1985, 1982, 1980, 1978, 1975, 1974, 1970, 1968, 1966, 1965, 1964, 1963, 1962, 1946, 1942, 1936, 1931, 1926, 1925, 1922
245 TOPEKA ST	2017, 2014, 2009, 2006, 2004, 2001, 2000, 1999, 1996, 1994, 1991, 1986, 1985, 1982, 1980, 1978, 1975, 1974, 1970, 1968, 1966, 1965, 1964, 1963, 1962, 1960, 1957, 1955, 1950, 1946, 1945, 1942, 1940, 1936, 1935, 1931, 1930, 1926
246 TOPEKA AVE	2017, 2014, 2009, 2004, 2001, 1999, 1996, 1994, 1991, 1986, 1985, 1982, 1978, 1974, 1968, 1965, 1964, 1962, 1960, 1946, 1942, 1936, 1931, 1926, 1925, 1922
246 TOPEKA AVE	2006, 2001, 2000, 1996, 1994, 1991, 1986, 1985, 1982, 1980, 1978, 1975, 1974, 1970, 1968, 1966, 1965, 1964, 1963, 1962, 1960, 1957, 1955, 1950, 1946, 1945, 1942, 1940, 1936, 1935, 1931, 1930, 1926, 1925, 1922
246 TOPEKA ST	2017, 2014, 2009, 2006, 2004, 2001, 2000, 1999, 1996, 1994, 1991, 1986, 1985, 1982, 1980, 1978, 1975, 1974, 1970, 1968, 1966, 1965, 1964, 1963, 1962, 1960, 1957, 1955, 1950, 1946, 1945, 1942, 1940, 1936, 1935, 1931, 1930, 1926
2469 OLIVE AVE	2017, 2014, 2009, 2004, 2001, 1999, 1994, 1991, 1986, 1982, 1980, 1978, 1974, 1970, 1968, 1966, 1965, 1964, 1963, 1962, 1960, 1957, 1955, 1950, 1946, 1945, 1942, 1940, 1936, 1935, 1931, 1930, 1926, 1925, 1922
2469 OLIVE AVE	2006, 2001, 2000, 1999, 1996, 1991, 1986, 1985, 1982, 1980, 1978, 1975, 1974, 1970, 1968, 1966, 1965, 1964, 1963, 1962, 1960, 1957, 1955, 1950, 1946, 1945, 1942, 1940, 1936, 1935, 1931, 1930, 1926, 1925, 1922
2469 OLIVE ST	2017, 2014, 2009, 2006, 2004, 2001, 2000, 1999, 1996, 1994, 1991, 1986, 1985, 1982, 1980, 1978, 1975, 1974, 1968, 1966, 1965, 1964, 1963, 1962, 1960, 1957, 1955, 1950, 1946, 1945, 1942, 1940, 1936, 1935, 1931, 1930, 1926, 1925, 1922

FINDINGS

Address Researched

95 N BASCOM AVE

95 S BASCOM AVE

97 BASCOM AVE

97 BASCOM AVE N

99 BASCOM AVE N

99 N BASCOM AVE

99 N BASCOM AVE

Address Not Identified in Research Source

2017, 2006, 2004, 2001, 2000, 1996, 1994, 1991, 1986, 1985, 1982, 1980, 1978, 1975, 1974, 1970, 1968, 1966, 1965, 1964, 1963, 1962, 1960, 1957, 1955, 1950, 1946, 1945, 1942, 1940, 1936, 1935, 1931, 1930, 1926, 1925, 1922

2017, 2014, 2009, 2006, 2004, 2001, 2000, 1999, 1996, 1994, 1986, 1985, 1982, 1980, 1978, 1975, 1974, 1970, 1968, 1966, 1965, 1964, 1963, 1962, 1960, 1957, 1955, 1950, 1946, 1945, 1942, 1940, 1936, 1935, 1931, 1930, 1926, 1925, 1922

2017, 2014, 2009, 2006, 2004, 2001, 2000, 1999, 1996, 1994, 1991, 1986, 1985, 1982, 1980, 1978, 1975, 1974, 1970, 1968, 1966, 1965, 1964, 1963, 1962, 1960, 1955, 1950, 1946, 1945, 1942, 1940, 1936, 1935, 1931, 1930, 1926, 1925, 1922

2017, 2014, 2009, 2006, 2004, 2001, 2000, 1999, 1996, 1994, 1991, 1986, 1985, 1982, 1980, 1978, 1975, 1974, 1970, 1968, 1966, 1965, 1964, 1963, 1962, 1960, 1957, 1955, 1946, 1942, 1940, 1936, 1935, 1931, 1930, 1926, 1925, 1922

2017, 2014, 2009, 2006, 2004, 2001, 1999, 1994, 1991, 1986, 1985, 1982, 1980, 1978, 1974, 1968, 1965, 1964, 1963, 1962, 1960, 1957, 1955, 1950, 1946, 1945, 1942, 1940, 1936, 1935, 1931, 1930, 1926, 1925, 1922

2017, 2014, 2009, 2006, 2004, 2001, 2000, 1999, 1996, 1994, 1982, 1978, 1974, 1970, 1968, 1966, 1965, 1964, 1963, 1962, 1960, 1957, 1955, 1950, 1946, 1945, 1942, 1940, 1936, 1935, 1931, 1930, 1926, 1925, 1922

2006, 2001, 2000, 1996, 1991, 1986, 1985, 1982, 1980, 1978, 1975, 1974, 1970, 1968, 1966, 1965, 1964, 1963, 1962, 1960, 1957, 1955, 1950, 1946, 1945, 1942, 1940, 1936, 1935, 1931, 1930, 1926, 1925, 1922

TARGET PROPERTY: ADDRESS NOT IDENTIFIED IN RESEARCH SOURCE

The following Target Property addresses were researched for this report, and the addresses were not identified in the research source.

Address Researched

200 North Bascom Avenue

Address Not Identified in Research Source

2017, 2014, 2009, 2006, 2004, 2001, 1999, 1996, 1994, 1991, 1986, 1985, 1982, 1980, 1978, 1974, 1968, 1965, 1964, 1962, 1946, 1942, 1940, 1936, 1935, 1931, 1930, 1926, 1925, 1922

Appendix F:

VAPOR ENCROACHMENT SCREENING MATRIX

Vapor Encroachment Screening Matrix

Phase I ESA Vapor Encroachment Conditions (VEC) matrix includes a (1) Search Radius Test, (2) Chemicals of Concern Test (COC), and (3) a Critical Distance Test [1].

(1) Search Radius Test: Are there any known or suspect contaminated properties in the primary area of concern within the corresponding search radii (including the site)?

- Yes No If **No**, then screening for a VEC is complete and no VEC *currently* exists, go to #4. If **Yes**, then:

(2) Chemicals of Concern Test: Are COC likely to be present within the area of concern for those known or suspect contaminated sites identified based on the Search Distance Test?

- Yes No If **No**, then screening for a VEC is complete and no VEC *currently* exists, go to #4. If **Yes**, then:

(3) Critical Distance Test*: A plume test to determine whether or not COC in the contaminated plume(s) may be within the critical distance.

- Yes No (3a) Is information related to the contaminated(s) plume available (i.e. iso-concentration maps, site drawings, etc.)?
(3b) If **No**, then a VEC cannot be ruled out; check **Yes** in #4 below indicating it is likely a VEC exists. If **Yes**, then:
(3c) Is the site less than 100 feet to the nearest edge of a contaminated [non-petroleum hydrocarbon] plume(s)? If **Yes**, then check **Yes** in #4 below indicating it is likely a VEC exists.
(3d) Is the site less than 30 feet to the nearest edge of a dissolved petroleum hydrocarbon plume(s)? If **Yes**, then check **Yes** in #4 below indicating it is likely a VEC exists.

*If the distance from the nearest edge of a contaminated plume to the nearest existing or planned structure on the site is less than 100 feet for non-petroleum hydrocarbon COC, or less than 30 feet for dissolved petroleum hydrocarbons, then it is presumed that a VEC *currently* exists beneath the site. If the distance from the nearest edge of the contaminated plume is greater than or equal to 100 feet for non-petroleum hydrocarbons, or 30 feet for dissolved petroleum hydrocarbon chemicals of concern, then it is presumed unlikely that a VEC *currently* exists beneath the site.

(4) Is it likely that a VEC *currently* exists beneath the site?

- Yes No If **No**, then the VEC screening is complete and no further investigation is recommended at this time. If **Yes**, Ninyo & Moore recommends performing additional assessment, such as a Tier 2 VEC assessment according to ASTM E 2600-10.

[1] Based on guidance presented in the ASTM E 2600-10 Standard.