

PHASE I ENVIRONMENTAL SITE ASSESSMENT

Pavilion Inn
APN 235-05-018
1280 North Fourth Street
San José, California



Prepared for:
The City of San José
200 East Santa Clara Street
City of San José, California, 95113

PREPARED BY:
THE ENVIRONMENTAL SERVICES DEPARTMENT

CITY OF SAN JOSÉ
SEPTEMBER 30, 2021
PHASE I ENVIRONMENTAL SITE ASSESSMENT

**Pavilion Inn
APN 235-05-018
1280 NORTH FOURTH STREET
SAN JOSÉ, CALIFORNIA**

EXECUTIVE SUMMARY

The Environmental Services Department (ESD) has performed a Phase I Environmental Site Assessment (ESA) in conformance with the scope and limitations of ASTM Standard Practice E1527-13 for the Pavilion Inn property located at 1280 North Fourth Street, APN 235-05-018 (Site). The Site is approximately 1.16-acres of land developed with a 2-story hotel building in the east and southeast portion, an associated paved parking lot in the north-northeast and southwest portion, a maintained lawn in the southeast portion along with a narrow strip of perimeter landscaping throughout the property. The Site is bounded by a vacant commercial/industrial building to the northwest, a multi-story empty residential complex that was most recently used as an assisted living facility to the southwest, a vacant lot diagonally to the west, commercial buildings to the northwest and Interstate 880 to the east and southeast. The City of San José plans to use the hotel as interim housing for the unhoused community.

The purpose of this Phase I ESA is to determine if there are any recognized environmental conditions (RECs) indicating that presence or likely presence of any hazardous substances or petroleum products in, on or at the property due to a release to the environment, under conditions indicative of a release to the environment or under conditions that pose a material threat of a future release to the environment.

SITE HISTORY

Historical research indicates that the Site appears to have been used for agricultural purposes in the late 1930s with a small barn or storage structure. The Site appears to be vacant with no agricultural use from the late 1940s until 1960 when the first structure was developed and used by Foster & Kleiser Co, an advertising company that painted and produced billboards which operated until 1966. Between 1966 and 1975, the Site was used by Weatherbie Industrial Electronics Inc., an equipment supply company and Jennings Electronics Center, a sales and service company. Between 1975 and 1985, the Site was used by the San Jose Newspaper Guild, a publication services company and an industrial trucking company, Yale Industrial Trucks. Between 1985 and 1996, the Site was used by Alamo Rent A Car company. Goodyear Commercial Tire and Service company occupied the Site in 1996 followed by A & E Westcoast Transportation Inc. in 1999 prior to being demolished after that. The Site was redeveloped into the current structure sometime in the early 2000s and used as a hotel which operated under the name of Days Inn from 2004, until a recent name change to the Pavilion Inn.

SITE RECONNAISSANCE

A site inspection of the Pavilion Inn was completed on September 23, 2021. Ms. Tania Muqadarati was present during the site inspection and answered questions. The hotel has 62-units and includes storage rooms, a kitchen area, laundry room and a lobby. Except for a few small strips of landscaping the entire site is covered with buildings or paved parking. The hotel stores/uses some chemicals cleaning supplies and maintenance materials. There were no signs of spills or significant illegal dumping. No evidence of current or past hazardous materials uses or underground or aboveground storage tanks was observed.

The surrounding area is a mixture of commercial/ industrial businesses, residential and small businesses such as office buildings, retail stores, hotels, a multiplex residential apartment complex, a park and restaurants. A manufacturing facility (J & N Engineering) listed as a hazardous waste operator approximately 60 feet northwest and a gas station (ReFuel Energy Partners) approximately 400 feet southeast are the most notable businesses in the vicinity that might handle considerable quantities of petroleum or hazardous materials.

FINDINGS

Based on the results of the site reconnaissance, our review of available local, state, and federal environmental records, the City of San José – Municipal Environmental Compliance Department has developed the following findings, opinions, and conclusions:

Recognized Environmental Conditions (RECs)

This assessment has revealed no evidence of Recognized Environmental Conditions (RECs) in connection with the Site.

Controlled Recognized Environmental Conditions (CRECs)

This assessment has revealed no evidence of Controlled RECs (CRECs) in connection with the Site.

Historical Recognized Environmental Conditions (HRECs)

This assessment has revealed one evidence of Historical RECs (HRECs) in connection with the removal of a former Underground Storage Tank (UST) at the Site in 1985. Environmental investigations performed after the tank removal showed relatively minor petroleum soil contamination, and the Site received regulatory closure in 1996 with no conditions.

De Minimis Conditions and Other Environmental Concerns

This assessment has revealed one de minimis condition in connection with the Site. There is a concern that as part of the past agricultural history, pesticides were applied to the soil that may still be present.

OPINIONS AND CONCLUSIONS

The Phase I did not identify any RECs or CRECs associated with the Site. One HREC was identified at the Site associated with a former underground storage tank removal in 1985 in the northwest portion of the

Site. There could be relatively minor levels of residual petroleum soil contaminated from a fuel leak in the former tank location. The residual soil contamination does not pose a health risk to the public or the occupants of the building at the Site, nor are there any regulatory restrictions. However, if the Site were to be redeveloped and the new development included excavation in the area of the former underground storage tank, then a soil management plan should be developed to manage the potential to encounter the residual petroleum contaminated soil.

One de minimis environmental condition was identified related to a potential past agricultural history of the property. There is a potential that pesticides were applied to the Site that remain in the shallow soil. Since the Site is almost completely covered with a building and pavement, these concerns do not pose any health risk to the current Site occupants. If the Site were to be redeveloped, Environmental Services recommends sampling and testing the shallow soil for pesticides and pesticide-based metals, arsenic and lead.

Based upon these findings, Environmental Services does not have objections or concerns with the proposed property purchase.

Table of Contents

1.	INTRODUCTION	6
1.1	PURPOSE	6
1.2	SCOPE OF WORK	7
1.3	SIGNIFICANT ASSUMPTIONS	8
1.4	SPECIAL TERMS AND CONDITIONS	8
2	SITE DESCRIPTION	9
2.1	LOCATION AND LEGAL DESCRIPTION	9
2.2	SITE SETTING	9
2.3	SITE VICINITY SETTING	9
3	USER PROVIDED INFORMATION	10
3.1	TITLE RECORDS	10
3.2	ENVIRONMENTAL LIENS OR ACTIVITY AND USE LIMITATIONS	10
3.3	SPECIALIZED KNOWLEDGE	10
3.4	COMMONLY KNOWN OR REASONABLY ASCERTAINABLE INFORMATION	10
3.5	VALUATION REDUCTION FOR ENVIRONMENTAL ISSUES	10
3.6	OWNER, PROPERTY MANAGER, AND OCCUPANT INFORMATION	10
3.7	SPECIAL CONTRACTUAL CONDITIONS	10
4	PHYSICAL SETTING	11
5	SITE HISTORY	12
5.1	AERIAL PHOTOGRAPHS	12
5.2	SANBORN FIRE INSURANCE MAPS	14
5.3	CITY DIRECTORIES	15
5.4	HISTORICAL TOPOGRAPHIC MAPS	15
5.5	PREVIOUS ASSESSMENTS	15
6	RECORDS REVIEW	16
6.1	RECORDS REVIEW FINDINGS	16
6.2	RECORDS REVIEW FINDINGS	16
7	OTHER RECORDS REVIEWED-AGENCIES CONTACTED	21
7.1	RECORD REVIEW FINDINGS	21
8	SITE RECONNAISSANCE	22

8.1	METHODOLOGY AND LIMITING CONDITIONS	22
8.2	OBSERVATIONS	22
9	INTERVIEWS	25
9.1	INTERVIEW WITH OWNER	25
9.2	INTERVIEWS WITH LOCAL GOVERNMENT OFFICIALS	25
10	EVALUATION	26
10.1	FINDINGS	26
10.2	OPINIONS.....	27
10.3	CONCLUSIONS	27
10.4	DATA GAPS	28
10.5	DATA FAILURE.....	28
10.6	LIMITATIONS.....	28
10.7	SIGNATURE OF ENVIRONMENTAL PROFESSIONAL	29

1. INTRODUCTION

1.1 PURPOSE

At the request of the City of San José's (City) Housing Department, the Environmental Services Department (ESD) has performed a Phase I Environmental Site Assessment (ESA) for the property located at 1280 North Fourth Street, APN 235-05-018 (Site). The Site is approximately 1.16-acres of land developed with a hotel, paved parking lot and maintained lawn/ landscaped areas. The Site is privately owned and managed by Pavilion Inn. The City of San Jose proposes to purchase the property and use for interim housing for the unhoused. The purpose of this Phase I is to determine if there are any environmental liabilities or concerns that exist on the Site that might impact the proposed continued residential use of the Site.

This report was prepared using the standard practice presented in the document titled "STANDARD PRACTICE FOR ENVIRONMENTAL SITE ASSESSMENTS: PHASE I ENVIRONMENTAL SITE ASSESSMENT PROCESS" (The American Society for Testing of Materials ASTM, E1527-13) and in general accordance with the federal EPA "All Appropriate Inquiries" (AAI) final rule in 40 CFR Part 312, effective November 1, 2006. This Phase I ESA is "intended to permit a user to satisfy one of the requirements to qualify for the innocent landowner, contiguous property owner, or bona fide prospective purchaser limitations on CERCLA liability..." as defined in CERCLA Section 101(14) (§ 312.1 (c)) and conduct "an evaluation of business environmental risk associated with the parcel of commercial real estate..."

Under EPA and ASTM Standard Practice E1527-13, the purpose of conducting this Phase I ESA is to conduct an inquiry designed to identify whether a recognized environmental condition exists on the subject property. This practice is intended for voluntary use by persons that wish to assess the environmental condition of a property considering commonly known or reasonable ascertainable information.

As defined by ASTM Standard Practice E1527-13 standards, "the term recognized environmental condition (REC) means the presence or likely presence of any hazardous substances or petroleum products in, on, or at a property: (1) due to any release to the environment; (2) under conditions indicative of a release to the environment; or (3) under conditions that pose a material threat of a future release to the environment." The term is not intended to include de minimis conditions that generally do not present a threat to public health or the environment and that generally would not be the subject of an enforcement action if brought to the attention of appropriate governmental agencies. Conditions determined to be de minimis are not recognized environmental conditions (ASTM E1527-13, 3.2.22, page 4).

As defined by ASTM Standard Practice E1527-13 standards, a controlled recognized environmental condition (CREC) is "a recognized environmental condition resulting from a past release of hazardous substances or petroleum products that has been addressed to the satisfaction of the applicable regulatory authority, with hazardous substances or petroleum products allowed to remain in place subject to the implementation of required controls."

As defined by ASTM Standard Practice E1527-13 standards, a historical recognized environmental condition (HREC) is "a past release or any hazardous substances or petroleum products that has occurred in connection with the property and has been addressed to the satisfaction of the applicable

regulatory authority or meeting unrestricted use criteria established by a regulatory authority, without subjecting the property to any required controls.”

1.2 SCOPE OF WORK

The scope of the Phase I ESA includes research to the extent feasible of readily available records and information relevant to the environmental conditions of the property, past uses of the property, physical features on the property, a site reconnaissance, documentation of conditions on the property, interviews with persons knowledgeable of the property, and a statement of findings, opinions and conclusions.

The contents of this report and work conducted are summarized below:

Introduction: Identifies the property and the purpose of the Phase I ESA, scope of services, standard practice, significant assumptions, limitations, exceptions, special terms and conditions, and any additional services.

Site Description: Describes the sites location and condition at the time of this report.

User Provided Information: Describes provided information such as title records, environmental liens or activity and use limitations, specialized knowledge, commonly known or reasonably ascertainable information, valuation reduction for environmental issues, owner, property manager and occupant information, and special contractual conditions between user and environmental professional.

Physical Setting: Describes the sites local and regional geology and hydrogeology.

Site History: Evaluates the past uses of the site and adjacent properties based on a review of historical aerial photographs, Sanborn Fire Insurance Maps, City directories, historical topographic maps, and any other available records.

Records Review: Various records and databases are reviewed as available from federal, state, and local regulatory agencies regarding hazardous substance release, use, storage, or disposal activities at the site or within the ASTM specified search distance. Information provided by the client or owner, and physical site characteristics such as topography, soils, and groundwater conditions are reviewed.

Site Reconnaissance: Describes the observations made during the inspection of the site, such as the general site setting, interior and exterior observations, property uses and conditions, methods utilized, and limiting conditions.

Interviews: Summarizes telephone, email and in-person interviews conducted with past and present owners, and occupants. Additional interviews may be conducted with adjoining property representatives, state and local government officials, or persons with historical knowledge regarding the site.

Evaluation: Discusses the findings, opinions, and conclusions of the Phase I ESA, as well as data gaps, data failures, deletions, environmental professional statement and signatures.

1.3 SIGNIFICANT ASSUMPTIONS

The information obtained and utilized in completing this report has been derived in part from the City of San José employees or agents and third-party sources, such as, property occupants and/or representatives, government agencies and regulatory agency databases. This information is assumed to be reasonably accurate and complete, but no effort is conducted to validate the accuracy and completeness. It should be noted that this information is subject to professional interpretation, which leads to conclusions which may differ, based on opinions specific to individuals.

1.4 SPECIAL TERMS AND CONDITIONS

ESD was authorized to perform this Phase I ESA by the City of San José Housing Department.

2 SITE DESCRIPTION

2.1 LOCATION AND LEGAL DESCRIPTION

Property information is summarized in the following table. Site location maps and a parcel map are provided in Figures 1 through 4.

PARAMETER	DESCRIPTION
Reported Address	1280 North Fourth Street
Parcel Number	235-05-018
Location	Northwest of Downtown San Jose, 0.6 miles east of San Jose International airport
Legal Description	Not provided
Size	Approximately 1.16 acres
Zoning	CN – Neighborhood Commercial District
Proposed Use	Housing

2.2 SITE SETTING

The Site is currently developed with a two-story hotel with 62-units in the east and southeast portion, an associated paved parking lot in the north-northeast and southwest portion, a maintained lawn in the southeast portion along with a narrow strip of perimeter landscaping throughout the property. The site is bordered by a vacant commercial/industrial building to the northwest, a vacant lot to the west, a multi-story commercial complex to the southwest, commercial buildings to the northwest and Interstate 880 to the east and southeast.

2.3 SITE VICINITY SETTING

The Site is located approximately 1.5 miles from the northern edge of downtown San José and bounded by Interstate 880 to the east which was built in the early 1960s and has been a major thoroughfare since. The San Jose International Airport is about 0.6-miles to the west, with the center of downtown San José about 2-miles to the southeast. The area is a mixture of commercial businesses such as hotels, office building, restaurants, retail stores and multi-story residential complexes. Adjoining properties to the west and southwest are either unoccupied buildings or vacant land.

3 USER PROVIDED INFORMATION

3.1 TITLE RECORDS

A review of the current Title Report was not conducted for this Phase I ESA.

3.2 ENVIRONMENTAL LIENS OR ACTIVITY AND USE LIMITATIONS

A review of environmental lien or activity and use limitations were not conducted for this Phase I ESA.

3.3 SPECIALIZED KNOWLEDGE

The City has no specialized knowledge about this site.

3.4 COMMONLY KNOWN OR REASONABLY ASCERTAINABLE INFORMATION

This investigation included the review of all commonly known or reasonably ascertainable information sources from the state, federal, and local agencies, property owner, and tenants.

3.5 VALUATION REDUCTION FOR ENVIRONMENTAL ISSUES

Environmental Services is not aware of any environmental issues that would qualify as a valuation reduction for environmental issues at this time.

3.6 OWNER, PROPERTY MANAGER, AND OCCUPANT INFORMATION

The Site ownership information was not provided. The property representative is Tania Muqadarati and the property is occupied by the Pavilion Inn, a hotel.

3.7 SPECIAL CONTRACTUAL CONDITIONS

The report was prepared for the City of San José, which is the only entity that may rely on this Phase I Environmental Site Assessment. The Environmental Professional that prepared the report is an employee of the City of San José.

4 PHYSICAL SETTING

Information about the physical setting and regional geology and hydrology is presented in the following two tables.

PHYSICAL PARAMETER	GENERAL INFORMATION
Regional Geology	<p>The Santa Clara Valley is a northwest-trending alluvial basin, bounded by the Santa Cruz Mountains to the west, the Diablo Range to the east, and San Francisco Bay to the north. The elongated valley lies between active Hayward and San Andreas faults that are a part of the California Coast Range Province. Consolidated sedimentary and metamorphic rocks, ranging from Jurassic to Pliocene age are exposed at the ground surface throughout the adjacent mountain areas. Semi-consolidated, Pliocene to Pleistocene-age sediments (conglomerate, sandstone, siltstone, and claystone) of the Santa Clara Formation occur along both flanks of the valley and in the valley trough beneath an accumulation of unconsolidated Pleistocene- through Holocene-age sediments. The consolidated deposits include stream-derived alluvium, alluvial fan deposits, and Bay deposits.</p> <p>Regional soil type is Clay loam. Based on the Department of Conservation Geologic Map of California from 2010, the site is located outside naturally occurring asbestos (NOA) area.</p>
Regional Hydrology	<p>The site lies within the Santa Clara Groundwater Sub-basin made up of two aquifers. Regionally, groundwater flow is estimated to generally flow to the northwest, towards the San Francisco Bay. Information provided for the closed leaking underground fuel case at the Site in 1996 estimated groundwater to be at 15 feet below ground surface and no additional information was available on the groundwater flow direction.</p>

5 SITE HISTORY

The history of the Site was researched to identify past land uses using available aerial photographs, Sanborn Fire Insurance Maps, historical topographic maps, and City directories provided by Environmental Database Resources, Inc. (EDR) in an environmental database resource package. The following table summarizes the availability of historical information reviewed during this assessment.

PARAMETER	YEARS REVIEWED
Aerial Photographs	1939, 1948, 1950, 1956, 1963, 1968, 1974, 1982, 1993, 1998, 2006, 2009, 2012, 2016
Sanborn Fire Insurance Maps	1966
Historical Topographic Maps	1889, 1897, 1899, 1953, 1961, 1968, 1973, 1980, 2012
City Directories	1960-2017
Previous Assessment(s)/ Records	UST Case Closure (Case# 06S1E31P01f) and associated documents

5.1 AERIAL PHOTOGRAPHS

Historical aerial photographs of the site and surrounding vicinity were reviewed for the years referenced above and results are discussed in the table below. Precise observations are limited, due to the scale and resolution of the photographs. The historical photos series are included in the EDR Aerial Photo Decade Package provided in Appendix A.

YEAR	DESCRIPTION
1939	The northern and northeastern portion of the Site appears to be an active farmland with the remaining portion developed by a barn/storage structure that was likely used to store materials and equipment associated with the farming operations. The surrounding area also appears to mostly be either active or historic farmlands and contains a few single-family residences likely belonging to the farming families. The adjoining property to the northwest also looks like the Site. The nearest orchard to the Site is about 0.15 miles to the northwest and the nearest development of single-family home community is about 0.15 miles southwest of the Site. The old Bayshore Drive, North Fourth Street, North First Street and East Gish Road are all visible.

1948	The Site appears to be vacant. The farming operations at the Site appear to have ceased and the barn/storage structure is no longer visible. A cluster of single-family homes appear to have been developed to the west-southwest area adjoining North First Street. The orchard lands that were located about 0.2 miles northeast from the Site appear to have been cleared and/ or converted to farmlands.
1950	The Site and surrounding properties appear to be like the 1948 photo.
1956	The Site appears to be like the 1950 photo and portions of the surrounding area to the north (i.e., north of East Gish Road) appear to have been developed with buildings likely used for commercial/ industrial purpose.
1963	The Site appears to have been developed with one rectangular-shaped building in the northwest portion adjoining North Fourth Street surrounded by a paved parking lot with a couple of small structures east of the building which may have been used for storage. This building appears to have been used for commercial/ industrial purpose and owned/ operated by Foster & Kleiser Co. based on the City Directory information for the year, 1960. Interstate 880 has been constructed and surrounding agricultural areas including orchards have been cleared and developed for commercial/ industrial use.
1968	The Site and surrounding area appear like the 1963 photo except for the adjacent property to the northwest which has been developed with a building surrounded by a paved parking lot and likely used for commercial/ industrial purpose.
1974	The Site appears to be like the 1968 photo. Surrounding properties to the northeast and to the west have been developed with buildings surrounded by paved parking lots and likely used for commercial/ industrial purpose.
1982	The Site appears to be like the 1974 photo. The surrounding area appears to be mostly like the 1974 photo except for the development of a few more new buildings on previously vacant lots that were likely used for commercial/ industrial purpose.
1993	The Site and surrounding area appear to be like the 1982 photo.
1998	The Site appears to be like the 1993 photo. The property to the southwest of the Site and across from North Fourth Street has been developed with a 4-story hotel building owned and operated by Adlon Hotel according to the EDR City Directory information for the year 2004 and a sign permit application (CP96-09-088) approved by the City of San Jose Department of Planning, Building and Code Enforcement in 1998. The building located to west of the Site, across from North 4 th St. at 1305 North 4 th St. appears to have been demolished and this property is a vacant lot.

2006	The previously existing structures at the Site appear to have been demolished and the Site has been redeveloped into the current structure (i.e., one rectangular-shaped building) located in the eastern and southeastern portion of the property surrounded by a paved parking lot to the northeast, west and southwest portions. This building operated as a hotel (Days Inn Airport) according to the EDR City Directory information for the year 2004. The surrounding properties appear to be like the 1998 photo.
2009	The Site and immediately surrounding area appear like the 2006 photo. A few of the previously existing commercial structures about 0.1 miles southwest of the Site along East Rosemary St. have been demolished and the area appears to have been graded and left vacant.
2012	The Site and surrounding properties appear like the 2009 photo.
2016	The Site and immediately surrounding properties appear like the 2012 photo. A large multi-family residential/ apartment community appears to have been developed at the intersection of North 1 st St. and East Rosemary St. ~0.1 miles southwest of the Site and the Ricon South Park has been developed at the intersection of East rosemary St. and Kerley Dr, about 0.1 miles to the west of the Site.

In summary, the aerial photo review showed that in 1939 the northern and northeastern portion of the Site appear to be an active farmland with the remaining portion developed by a barn/ storage structure that was likely used to store materials and equipment associated with the farming operations. In the 1948 aerial photo, the Site appears to be vacant and the farming operations at the Site appear to have ceased. In the 1963 aerial photo, the Site appears to have been developed with one rectangular-shaped building in the northwest portion adjoining North Fourth Street surrounded by a few areas of paved structures. In the 2006 aerial photo, the previously existing structures at the Site appear to have been demolished and the Site redeveloped into the current structure (i.e., one rectangular-shaped building) located in the eastern and southeastern portion of the property surrounded by a paved parking lot to the northeast, west and southwest portions. Since 2006, the Site has been used as a hotel for commercial purpose.

5.2 SANBORN FIRE INSURANCE MAPS

Sanborn Map of this area was available only for the year 1966. The Sanborn map did not cover the Site but showed the surrounding area to the south and east. The EDR Certified Sanborn Map Report is provided in Appendix B. Remaining portions of the Sanborn map, including the georeferenced Site area was empty. The area to the east and southeast of the Interstate 880 appears to have been developed with various buildings used for commercial/ industrial purpose, including Coast Oil (gas station), a machine shop and electrical supply company.

5.3 CITY DIRECTORIES

The Site at 1280 North Fourth Street is first listed as being used by Foster & Kleiser Co, an advertising company that painted and produced billboards in 1960. In 1966, the Site is listed as being used by Weatherbie Industrial Electronics Inc., an equipment supply company, then as Jennings Electronics Center, a sales and service company in 1970. In 1975, the Site is listed as being used by the San Jose Newspaper Guild, a publication services company and as Yale Industrial Trucks. Between 1985 and 1996, the Site is listed as being used by Alamo Rent A Car company, then as Goodyear Commercial Tire and Service company in 1996 and as A & E Westcoast Transportation Inc. in 1999 prior to being demolished after that. The Site was redeveloped into the current structure sometime in the early 2000s and used as a hotel which operated under the name of Days Inn from 2004 to 2017.

None of the other immediately surrounding addresses/ adjoining properties to the northwest, west and southwest of the Site showed listings indicative of significant hazardous materials use or storage. The property to the southeast of Interstate 880 at 1170 North Fourth Street is listed as a gas station (Coast Oil) in 1966 and 1975 and a property (J&N Engineering) 60 feet to the northwest of the Site is listed as an active hazardous waste generator. The listings are included in the EDR-City Directory Abstract provided in Appendix C.

5.4 HISTORICAL TOPOGRAPHIC MAPS

Historical topographic maps for the property were reviewed for the years referenced in Section 5 of this report. No other information was provided that is not already present in the aerial photographs. The map series is included in The EDR Historical Topographic Map Report provided in Appendix D.

5.5 PREVIOUS ASSESSMENTS

No previous assessments or other pertinent reports were provided for this Phase I.

6 RECORDS REVIEW

6.1 RECORDS REVIEW FINDINGS

A review of environmental regulatory databases maintained by various federal, state, and local agencies was conducted by reviewing the environmental database resource report created by Environmental Database Resources, Inc. (EDR) specializing in environmental risk information services and data. The report is titled EDR Radius Map™ Report with GeoCheck® (radius report) and consists of data and information from the federal, state, and/or local agencies of known or suspected contaminated facilities, known generators or handlers of hazardous waste, known waste treatment, storage, and disposal facilities, and permitted underground storage tank sites. The radius report is provided in Appendix E.

6.2 RECORDS REVIEW FINDINGS

The radius report identifies facilities up to 1-mile search radii of the site at distances specified by ASTM standards for regulatory lists. Professional judgment was used factoring in the type of listing, distance, and location with respect to the expected groundwater gradient. Listings identified within ¼-mile of the site were closely evaluated for any existing environmental concerns to the site. The databases identified the following listings within 1-mile of the site.

ENVIRONMENTAL DATABASE	TOTAL LISTINGS
NPL	0
CERCLIS NFRAP (SEMS-ARCHIVE)	2
CORRACTS	3
RCRA-TSDF	2
RCRA-LQG	1
RCRA-SQG	7
US ENG CONTROLS	0
US INST CONTROLS	0
RESPONSE	3
ENVIROSTOR	27
SWF/LF	0
LUST	77
BROWNFIELDS	1
CPS-SLIC	10
HIST LUST	52
UST	1
AST	1
VCP	3
WMUD/SWAT	0
SWRCY	1

HIST Cal-Sites	3
CERS HAZ WASTE	23
HIST UST	7
SWEEPS UST	6
CERS TANKS	2
DEED	1
CA BOND EXP. PLAN	1
RCRA NonGen/NLR	31
ROD	0
FINDS	1
CORTESE	57
HIST CORTESE	50
NPDES	0
HAZMAT	38
CERS	1
HWTS	1
CUPA Listings	62
HAZNET	0
HWP	5
EDR Hist Auto	4
EDR Hist Cleaner	0
RGA LUST	3

The Site address, 1280 North Fourth Street, has a total of eight listings under one of its former occupants, Alamo and the associated listing databases include FINDS, Cortese, HIST CORTESE, CERS, HWTS and RGA LUST.

Listings for several historic leaking underground storage tank (LUST) sites were identified in the surrounding properties with one of the Sites still under “open” status with ongoing active remediation. An active manufacturing facility (J & N Engineering) listed as a hazardous waste generator was identified to be operating 59 feet to the northwest and a gas station (ReFuel Energy) 440 feet to the southwest of the Site. The following is a summary of the findings:

ALAMO, 1280 North Fourth Street

The listings from the EDR Radius Report are associated with the removal of a former, 1000-gal UST and post-removal soil and groundwater investigation at the Site (Case No. 06S1E31P01f). The former underground storage tank (UST) was in the northwest portion of the Site, approximately 15 feet from the northwest property boundary. The UST removal, off-site transport and disposal was performed in 1985. The UST excavation pit was approximately 16 feet long, 8 feet wide and 8 feet deep. The UST removal report indicated no signs of damage to the tank and no associated staining or leak. Based on the UST removal report, approximately 13 cubic yards of soil from the bottom and sides of the tank were removed, temporarily stockpiled and placed back into the excavation along with additionally imported backfill material after the collection of one confirmatory soil sample 2 feet below

the excavation pit. The UST removal and sampling were performed in accordance with the Regional Water Quality Control Board (RWQCB) guidelines. The concentration of total petroleum hydrocarbons (TPH)- as volatile hydrocarbons in the confirmatory soil sample was 210 parts per million (ppm) which was stated in the report to be below the 1985 cleanup action levels. Groundwater was not encountered during the UST removal and sampling activities.

In January 1996, Terra Tech conducted additional soil and groundwater investigation within 10 feet of the northern side of the former UST location. One soil boring was advanced to a depth of 17 feet and a soil sample was collected for analysis when groundwater was encountered at 15 feet. A groundwater sample was also collected from this boring for analysis. The soil and groundwater samples were analyzed for TPH-as gasoline and BTEX. Results indicated that none of the chemicals of concern (COCs) analyzed were detected in the soil and groundwater samples. Based on these results, case closure was issued by the RWQCB in a letter dated, February 20, 1996.

The reported soil sample concentration of 210 ppm TPH- as gasoline in the former UST excavation area exceeds the current Tier 1 soil environmental screening level (ESL) value of 100 ppm. However, since the former UST excavation and backfill area has been redeveloped into a portion of the existing paved parking lot, this does not appear to pose any health risk to the public or the occupants of the building at the Site for as long as the paved parking lot and existing structure is intact, and the underlying soil is left undisturbed.

1305 North Fourth Street (Armored Transport) – 171 feet west of the Site

Historically, this property was developed and operated by Gulf Oil Company in the early 1960s and then by United Couriers, Inc. as a service station comprising automobile service bays and a fuel storage/ dispensing installation. In December 1990, a fuel leak report was filed at this property following the removal of three 10,000-gallon (fuel) USTs and one 280-gallon (waste oil) UST. Elevated TPH concentrations were detected in soil samples collected from the UST footprints which led to further soil, groundwater and soil vapor investigation and subsequent remedial measures which included excavation and in-situ treatment by injection of Oxygen Release Compound into the subsurface.

This property is currently an unpaved vacant lot with the presence of residual contamination up to 49,000 ppm TPH – as gasoline (TPHg), 2,100 ppm TPH – as diesel (TPHd), 320 ppm benzene, 2,600 ppm toluene, 720 ppm ethylbenzene, and 3,400 ppm xylenes in soil based on sampling results reported in 1990. Residual contamination of 1,400 ppb TPHg, 5.3 ppb benzene, 33 ppb ethylbenzene, and 40 ppb xylenes remain in groundwater based on most recent sampling results from 2006. Residual contamination of 49,000 ppb TPHg and 8.9 ppb benzene exists in the soil vapor at this property based on sampling results from 2007.

The groundwater flow direction was determined to be east-northeast of this property. A groundwater monitoring program was implemented from 1994 to 2006 and two out of 10 monitoring wells, (MW-9 and MW-10) were installed across from 4th Street to evaluate any offsite impacts in the northeast and southeast directions. Subsequent quarterly groundwater monitoring indicated no offsite impacts extending to the east and southeast side of 4th street across from this property. In April 2007, soil gas investigation was conducted and based on the results of modeling using soil gas samples, it was determined that the residual contamination at the site did not pose a vapor intrusion hazard. Closure

status was approved and notified for this case by the County of Santa Clara Department of Environmental Health in a letter dated January 9, 2009.

Reducing contamination concentrations were reported over time in the groundwater and no offsite impacts were identified during the investigations. Hence, this case does not appear to represent a concern to 1280 North Fourth Street.

1170 North Fourth Street (Commercial Fueling Corporation) – 400 feet south-southeast of Site

This property was a commercial fueling business since the early 1960s that ceased operation in 1991 and is currently redeveloped into a natural gas fueling station. One, 10,000-gallon diesel tank, one, 10,000-gallon gasoline tank and one, 5,000-gallon unleaded gasoline tank were present at this property prior to 1992. In August 1985 a subsurface contamination was discovered during installation/sampling of a groundwater monitoring well down gradient of the tanks. In March 1992, the USTs were removed and remediation measures to treat the impacted soil and groundwater were undertaken.

The groundwater flow direction was determined to be north-northwest and as part of the remedial measures, offsite impacts were characterized by installing downgradient monitoring wells. One downgradient well, MW-7 was installed at the southeast portion of the Site (1280 North Fourth Street). The maximum reported TPHg concentration at MW-7 was 1,200 ug/L in 2006 and the the most recent concentration reported for 2013 was 68.6 ug/L. The maximum reported benzene and ethylbenzene concentrations at MW-7 was 14 and 50 ug/L, respectively for sample collected in 2001 and the most recent concentrations reported were 0.52 and 0.28 ug/L, respectively in 2013, which are below Tier 1 ESLs. Records indicated that the well MW-7 has been destroyed but no well destruction report was found in the online databases reviewed.

A soil gas investigation was performed to determine offsite impacts to the commercial building immediately north of 1170 N 4th Street. One vapor probe of interest would be SG-9 located just to the south-southeast of Interstate 880 (about 200 feet southeast of 1280 North Fourth Street). The sample analyzed from SG-9 at a depth of 5 feet bgs in 2015 indicated a PCE concentration of 130 ug/cu-m which exceeds the Tier-1 ESL value of 15 ug/cu-m. Case closure is currently under review and pending for this property.

Based upon the demonstrated attenuation in contaminant concentrations in groundwater and the distance to the vapor probe SG-9, this site does not represent a concern to 1280 North Fourth Street.

1191 North Fifth Street (Rollie French Inc)– 350 feet southeast of Site

The property has been historically used for commercial/ industrial purpose by various businesses since the early 1960s and is currently operated by Royal Ambulance. There was one, 10,000-gallon gasoline UST at this property which was removed in October 1986. A leak was identified in the UST and subsequent soil and groundwater investigations were performed since 1994. Following successful remediation and monitoring activities, a case closure was approved by the Santa Clara Valley Water District in a letter dated December 3, 2002. At the time of closure, residual contamination of TPHg and BTEX remained in groundwater and the District determined this not to be a significant risk to human

health or the environment as these concentrations were expected to further attenuate over time. Case closure documents reported that shallow groundwater flowed to the northwest.

Based upon the distance and extent of contamination found, this site does not represent a concern to 1280 North Fourth Street.

In summary, a review of the surrounding database listings on the EDR Radius Map Report (Appendix E) showed one listing for the subject Site and three listings off site. No other listings that pose a significant environmental risk to the Site were identified.

7 OTHER RECORDS REVIEWED-AGENCIES CONTACTED

Regulatory agencies were utilized and contacted as indicated by the checklist below for reasonably ascertainable documentation regarding environmental conditions or history on the site and adjoining properties. The information provided by the state and federal agency databases listed below are usually included as part of the EDR Radius Map™ Report with GeoCheck® that was summarized above. However, because multiple sources of information are managed by different agencies, all reasonably ascertainable information is reviewed.

INQUIRED	AGENCY	DATABASE
X	California Department of Toxic Substances Control (DTSC)	Envirostar http://www.envirostor.dtsc.ca.gov/public/
X	Regional Water Quality Control Board-San Francisco (SFRWQCB)	Geotracker http://geotracker.waterboards.ca.gov/
X	City of San José Planning and Building Division	https://www.sjpermits.org/permits/
X	San José Fire Department (SJFD)	https://www.sjpermits.org/permits/

7.1 RECORD REVIEW FINDINGS

The DTSC and SFRWQCB regulatory databases did not reveal any additional sites of concern that were not reviewed from the EDR radius report and discussed in Section 6.

A review of on-line records from the City of San José Planning and Building Department did not provide information already present in the EDR report.

It is important to note that the City of San José's electronic database for property records does not always function properly and some documents were not able to be retrieved. The potential for this information to present new data affecting the findings of this Phase I ESA are very low.

8 SITE RECONNAISSANCE

8.1 METHODOLOGY AND LIMITING CONDITIONS

An inspection of the site was conducted on September 23, 2021 by Geoff Blair and Yamini Sadasivam of the City's Environmental Services Department. The entire site was traversed on foot and a limited visual inspection of the adjacent properties was performed from the site. Photographs of the site were taken and are included as Appendix F.

8.2 OBSERVATIONS

A site inspection of the approximately 1.16-acre property was completed on September 23, 2021. The weather was clear. The inspection revealed the Site is occupied by a two-story hotel with paved parking lot. The hotel has 62-units and includes a lobby, conference rooms and exterior staircase. There were no signs of any significant illegal dumping. No evidence of current or past hazardous materials storage other than small amounts of the over-the-counter cleaning supplies and maintenance materials. No aboveground or underground storage tanks were observed.

The surrounding area is mostly commercial businesses, hotels, industrial buildings and multiplex apartments with Interstate 880 running parallel to the property boundary along the east and southeast portion of the Site. The site is bordered by a vacant commercial/industrial building to the northwest, a vacant lot to the west, a multi-story commercial complex to the southwest, and commercial buildings to the northeast. Most of the nearby businesses are small offices and retail type businesses including hotels, law offices and several restaurants. No gasoline stations or industrial type businesses that store or use significant quantities of hazardous materials were observed in the immediate vicinity/ adjoining properties. However, based on additional review of the EDR report, an active manufacturing facility (J & N Engineering) listed as a hazardous waste generator was identified to be operating 60 feet to the northwest and a gas station (ReFuel Energy) 440 feet to the southwest of the Site.

The following table summarizes the observations:

GENERAL OBSERVATIONS	REMARKS	OBSERVED	NOT OBSERVED
Current Use	Hotel	x	
Current Use likely to indicate REC's			x
Past use likely to indicate REC's			x
Structures	2-Story Hotel	x	
Roads			x
Topography of site and surrounding area	Relatively Flat	x	

Above ground storage tank			x
Asbestos and Lead			x
Below grade vaults			x
Burned or buried debris			x
Chemical storage	Small amounts of cleaning supplies and paint/ paint primer solutions located inside storage rooms on concrete flooring	x	
Chemical Mixing areas			x
Discolored soil or water			x
Ditches, streams			x
Drains and piping (e.g. floor drains/trenches, bay drains, sand traps, grease traps			x
Drums			x
Electrical or hydraulic equipment/potential PCB transformer	Transformer observed on concrete padding in the southwest landscaped portion	x	
Fill Dirt from unknown sources			x
Fill dirt from a known source			x
Hazardous chemical and petroleum products in connection with known use			x
Non-hazardous containers with contents			x
Hazardous Waste storage			x
Heating and cooling system and fuel source			x
Industrial waste treatment equipment			x

Loading and unloading areas			x
Odors			x
Pits, Ponds, Lagoons			x
Pools of liquids			x
Process wastewater			x
Sanitary sewer system		x	
Septic system (e.g. tank and leach fields)			x
Soil piles			x
Solid waste			x
Unauthorized dumping			x
Stained pavement or concrete			x
Stains or corrosion (interior, non-water)			x
Storm drains/catch basins	In parking lot	x	
Stressed vegetation			x
Sumps and clarifiers			x
Surface water			x
Underground storage tanks including heating oil tanks			x
Unidentified substance containers			x
Wastewater discharge			x
Water supplies (potable and process)			x
Wells (irrigation, monitoring, or domestic)			x
Wells (dry)			x
Wells (oil and gas)			x

9 INTERVIEWS

9.1 INTERVIEW WITH OWNER

An Environmental Site Assessment Questionnaire was completed by the owner's representative, Tania Muqadarati for this assessment and is provided in Appendices. The Questionnaire did not indicate any current or historic environmental issues that would be of concern. The questionnaire is provided in Appendix G.

9.2 INTERVIEWS WITH LOCAL GOVERNMENT OFFICIALS

No other government agency representatives were contacted regarding the history of the property. Information from appropriate government agencies was accessed via the internet.

10 EVALUATION

10.1 FINDINGS

Recognized Environmental Conditions (REC's) are defined by the ASTM Standard Practice E1527-13 as the presence or likely presence of any hazardous substances or petroleum products in, on, or at a property: (1) due to any release to the environment; (2) under conditions indicative of a release to the environment; or (3) under conditions that pose a material threat of a future release to the environment.

This investigation did not reveal any recognized environmental conditions associated with the subject property.

Controlled Recognized Environmental Conditions (CREC's) are defined by the ASTM Standard Practice E1527-13 as a recognized environmental condition resulting from a past release of hazardous substances or petroleum products that has been addressed to the satisfaction of the applicable regulatory authority, with hazardous substances or petroleum products allowed to remain in place subject to the implementation of required controls.

This investigation did not reveal any controlled recognized environmental conditions associated with the subject property.

Historic Recognized Environmental Conditions (HREC's) are defined by the ASTM Standard Practice E1527-13 as a past release or any hazardous substances or petroleum products that has occurred in connection with the property and has been addressed to the satisfaction of the applicable regulatory authority or meeting unrestricted use criteria established by a regulatory authority, without subjecting the property to any required controls.

This investigation revealed one historic recognized environmental condition associated with the subject property.

The HREC is associated with the removal of a former underground storage tank (UST) at the Site followed by backfilling the excavated area with the removed soil in 1985. A confirmatory soil sample at the UST excavation pit was analyzed during the removal activities and found to contain 210 parts per million (ppm) of total petroleum hydrocarbons as gasoline (TPHg) at a level that was then below the 1985 cleanup action level. However, this concentration value now exceeds the Tier 1 soil ESL value of 100 ppm. In 1996, additional soil and groundwater sampling from one boring location near the former UST excavation pit was conducted. The soil sample was collected at the interface of groundwater at a depth of 15 feet bgs and the results for TPHg and BTEX were not detected above the laboratory reporting limits in both, soil and groundwater samples.

However, since the former UST excavation and backfill area has been redeveloped into a portion of the existing paved parking lot, this does not appear to pose any health risk to the public or the occupants of the building at the Site for as long as the paved parking lot and existing structure is intact, and the underlying soil is left undisturbed. However, if the Site were to be redeveloped and the UST area were excavated, Environmental Services recommends a soil management plan be

developed to address any potential residual soil that may be encountered from the historic UST. The extent of residual soil contamination is expected to be minor.

De Minimis Condition Per the ASTM Standard, a *de minimis* condition is defined as “a condition that generally does not present a threat to human health or the environment and that generally would not be the subject of an enforcement action if brought to the attention of appropriate governmental agencies.” This can include areas of minor staining or spills below reportable quantities. *De minimis* conditions are not RECs or CRECs, and generally don’t pose risks that need to be addressed in purchase agreements.

This assessment has revealed one de minimis conditions associated with the subject property:

The subject property appeared to have been historically used as an agricultural land with possible farming operations in the 1930s and 1940s. Since the use of lead-based arsenical pesticides and other organochlorine pesticides such as DDT were common in agricultural practices during this period, this could have resulted in soil contamination at the subject property from likely historic pesticide applications. Because the Site is paved, any potential contamination is capped and therefore there is no possibility of exposure to the public. However, if the Site were to be redeveloped, Environmental Services recommends sampling and testing the shallow soil for pesticides.

10.2 OPINIONS

This assessment of 1280 North Fourth Street showed no evidence of RECs or CRECs. One HREC associated with the removal of a former UST at the Site was identified. However, since the former UST excavation and backfill area has been redeveloped into a paved parking lot, there is no health risk to the public or the occupants of the hotel. If the Site were to be redeveloped, Environmental Services recommends a soil management plan be developed to address potentially encountering residual petroleum soil contamination. The Site also appears to have an agricultural history for a relatively short period of time in the 1930s and possibly 1940s. The potential exists that residual pesticides remain in the Soil, but the Site is almost completely covered with the hotel building and paved parking lot which eliminates any potential exposure to the public. If the site were to be redeveloped, Environmental Services recommends sampling and testing the shallow soil to determine if pesticides are present, implementing any mitigation measures to make any new developments safe for the public.

The Site has been most recently redeveloped in the early 2000s and has been used as a hotel since with no expected use/storage of hazardous substances or petroleum products. No nearby threats posed by off-site properties with environmental liabilities were identified.

10.3 CONCLUSIONS

Environmental Services has performed a Phase I Environmental Site Assessment in conformance with the scope and limitations of ASTM Standard Practice E15727-13 for the property located at 1280

North Fourth Street (APN 235-05-018). Any exceptions to, or deletions from, this practice will be described in the scope of work and/or limitations of this report.

Based upon the findings of this assessment, Environmental Services does not have objections or concerns with the proposed property transaction.

10.4 DATA GAPS

ASTM Standard Practice E1527-13 requires the environmental professional to comment on significant data gaps that affect the ability to identify recognized environmental conditions. A data gap is a lack of or inability to obtain information required by this practice despite good faith efforts by the environmental professional to gather such information. A data gap by itself is not inherently significant; it only becomes significant if it raises reasonable concerns.

No data gaps are outstanding for this assessment.

10.5 DATA FAILURE

ASTM Standard Practice E1527-13 requires the environmental professional to comment on significant data failures that affect the ability to identify recognized environmental conditions. A data failure occurs when all the standard historical sources that are reasonably ascertainable and likely to be useful have been reviewed and yet the objectives have not been met, despite good faith efforts by the environmental professional to gather such information. A data failure is not uncommon in trying to identify the use of the property at five-year intervals back to the first use in 1915 (whichever is first). A data failure is one type of data gap. A data failure by itself is not inherently significant; it only becomes significant if it raises reasonable concerns. No significant data failures were identified during this Phase I ESA.

10.6 LIMITATIONS

The scope of work was limited to observation of the property at the time of the site visit, readily available information, and persons available during the time of interviews. The extent of information obtained is based on the reasonable limits of time and budgetary constraints. This Phase I ESA cannot wholly eliminate uncertainty regarding the potential for recognized environmental conditions in connection with the property. This assessment is intended to reduce, but not eliminate, uncertainty regarding the potential for recognized environmental conditions. ESD makes no warranty, expressed or implied, except that our services have been performed in accordance with the environmental principles generally accepted at this time and location.

Site conditions and activities could change at any time after the completion of this report, therefore, observations, findings and opinions can be presumed valid for 180 days prior to the date of acquisition of the property (date on which a person acquires title to the property) or for transactions not involving an acquisition, the date of the intended transaction (per Section 4.6 of the ASTM Standard).

The scope of this Phase I ESA does not incorporate ASTM standard non-scope considerations such as wetlands, regulatory compliance, asbestos containing materials, lead paint, cultural and historical resources, industrial hygiene, ecological resources, endangered species, high voltage lines and electromagnetic radiation, natural gas pipelines, or indoor air quality.

10.7 SIGNATURE OF ENVIRONMENTAL PROFESSIONAL

We declare that, to the best of our professional knowledge and belief, we meet the definition of environmental professional as defined in §312.10 of 40 CFR §312. We have the specific qualifications based on education, training, and experience to assess a property of the nature, history, and setting of the subject property. We have developed and performed the all appropriate inquiries in conformance with the standards and practices set forth in 40 CFR Part 312.

Prepared by:



Geoff Blair

Associate Engineer
City of San José Environmental Services



Yamini Sadasivam

Environmental Services Specialist
City of San José Environmental Services

FIGURES

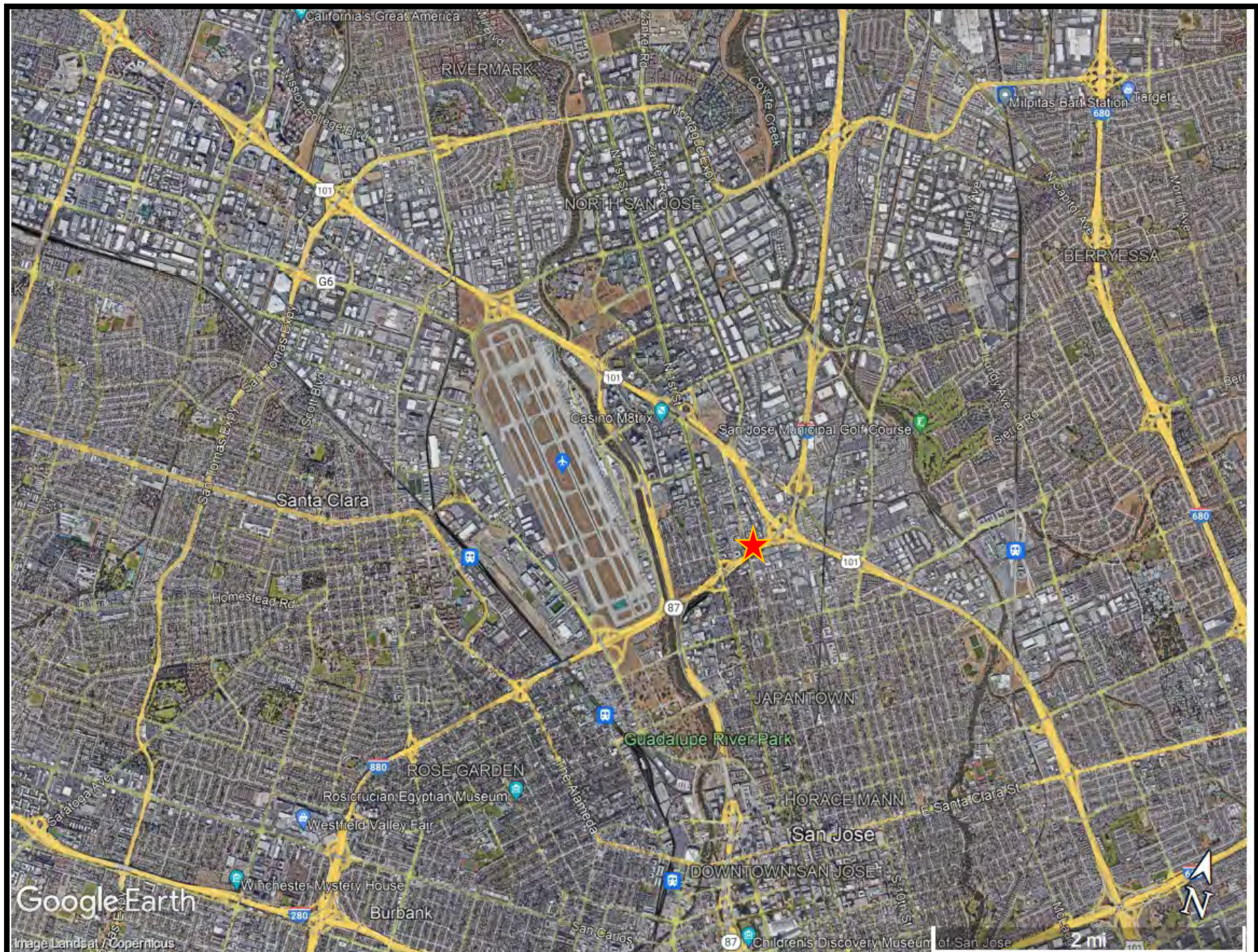


Fig. 1 Regional Map
 1280 North Fourth Street
 San Jose, California

Legend

 Site Location

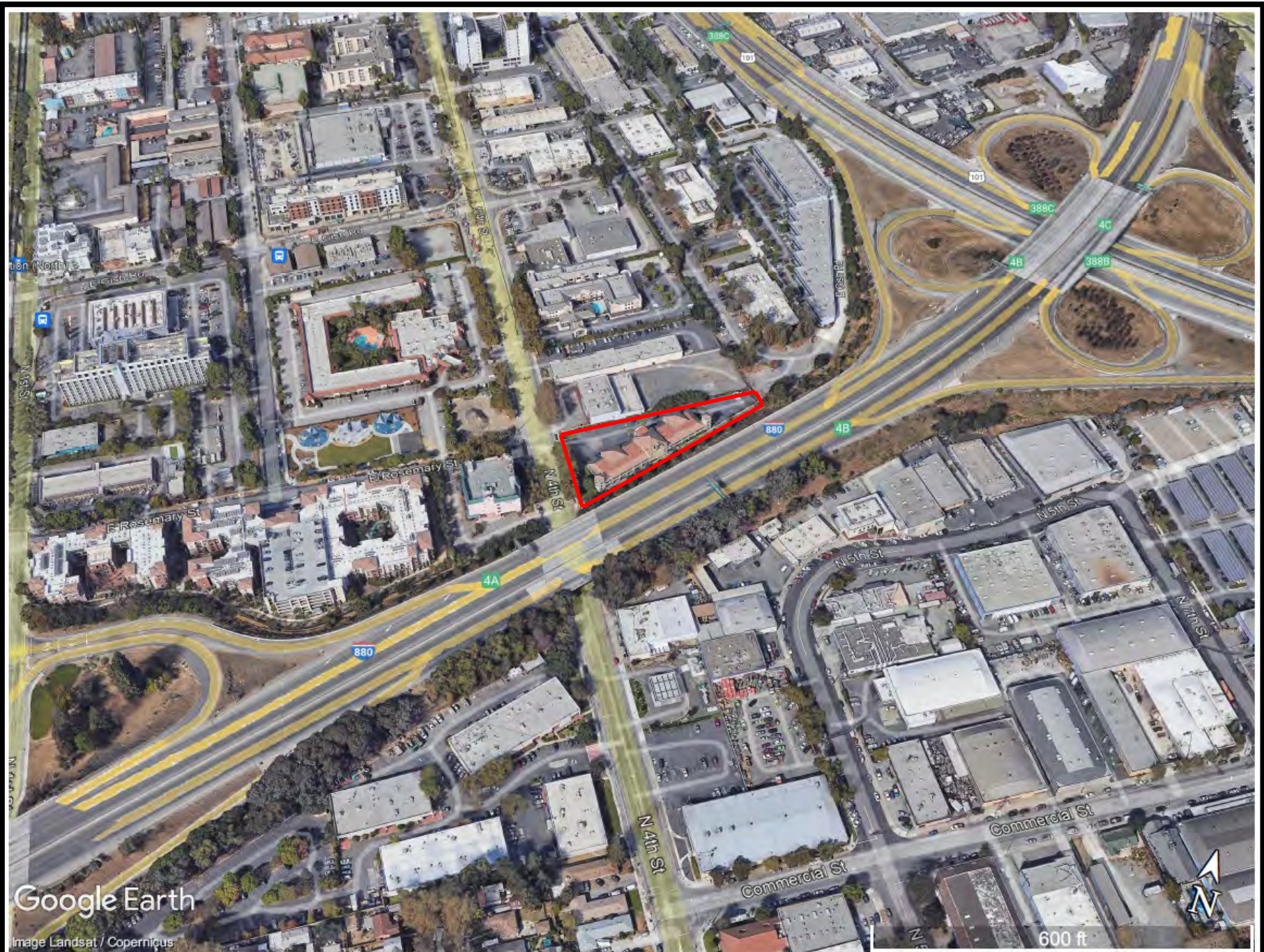


Fig. 2 Location Map
1280 North Fourth Street
San Jose, California

Legend

— Site Boundary

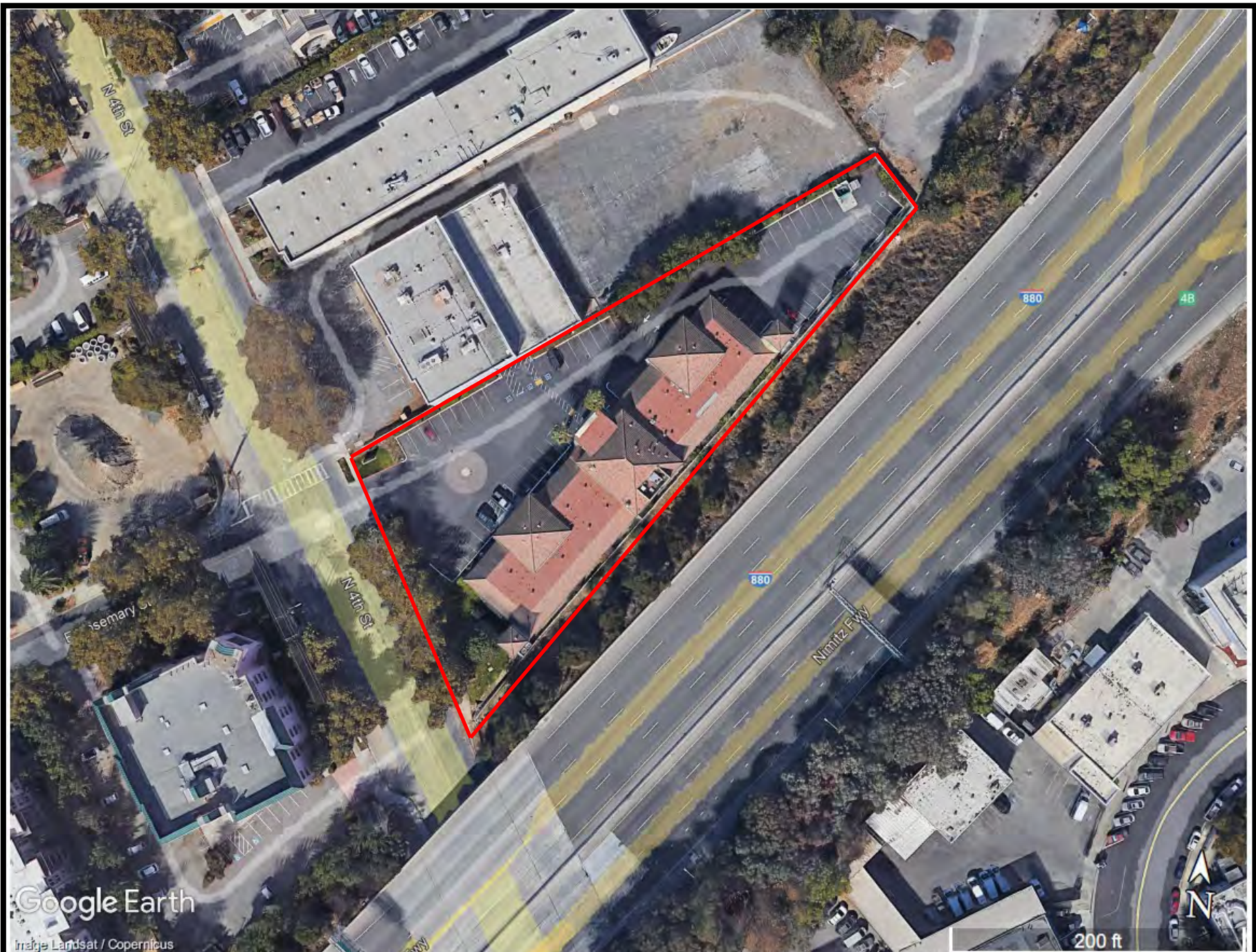
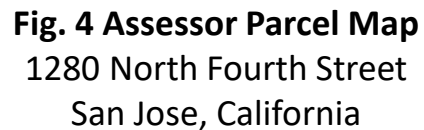


Fig. 3 Site Map
1280 North Fourth Street
San Jose, California



APPENDIX A

HISTORICAL AERIAL PHOTOGRAPHS



Pavillion Inn

1280 North Fourth Street

San Jose, CA 95112

Inquiry Number: 6670148.8

September 21, 2021

The EDR Aerial Photo Decade Package



6 Armstrong Road, 4th floor
Shelton, CT 06484
Toll Free: 800.352.0050
www.edrnet.com

EDR Aerial Photo Decade Package

09/21/21

Site Name:

Pavillion Inn
1280 North Fourth Street
San Jose, CA 95112
EDR Inquiry # 6670148.8

Client Name:

City of San Jose Env. Services
200 East Santa Clara
San Jose, CA 95113
Contact: Yamini Sadasivam



Environmental Data Resources, Inc. (EDR) Aerial Photo Decade Package is a screening tool designed to assist environmental professionals in evaluating potential liability on a target property resulting from past activities. EDR's professional researchers provide digitally reproduced historical aerial photographs, and when available, provide one photo per decade.

Search Results:

<u>Year</u>	<u>Scale</u>	<u>Details</u>	<u>Source</u>
2016	1"=500'	Flight Year: 2016	USDA/NAIP
2012	1"=500'	Flight Year: 2012	USDA/NAIP
2009	1"=500'	Flight Year: 2009	USDA/NAIP
2006	1"=500'	Flight Year: 2006	USDA/NAIP
1998	1"=500'	Flight Date: August 27, 1998	USDA
1993	1"=500'	Acquisition Date: June 14, 1993	USGS/DOQQ
1982	1"=500'	Flight Date: July 05, 1982	USDA
1974	1"=500'	Flight Date: June 06, 1974	USGS
1968	1"=500'	Flight Date: June 14, 1968	USGS
1963	1"=500'	Flight Date: July 08, 1963	EDR Proprietary Aerial Viewpoint
1956	1"=500'	Flight Date: June 09, 1956	USDA
1950	1"=500'	Flight Date: April 01, 1950	USDA
1948	1"=500'	Flight Date: September 26, 1948	USDA
1939	1"=500'	Flight Date: July 31, 1939	USDA

When delivered electronically by EDR, the aerial photo images included with this report are for ONE TIME USE ONLY. Further reproduction of these aerial photo images is prohibited without permission from EDR. For more information contact your EDR Account Executive.

Disclaimer - Copyright and Trademark Notice

This Report contains certain information obtained from a variety of public and other sources reasonably available to Environmental Data Resources, Inc. It cannot be concluded from this Report that coverage information for the target and surrounding properties does not exist from other sources. NO WARRANTY EXPRESSED OR IMPLIED, IS MADE WHATSOEVER IN CONNECTION WITH THIS REPORT. ENVIRONMENTAL DATA RESOURCES, INC. SPECIFICALLY DISCLAIMS THE MAKING OF ANY SUCH WARRANTIES, INCLUDING WITHOUT LIMITATION, MERCHANTABILITY OR FITNESS FOR A PARTICULAR USE OR PURPOSE. ALL RISK IS ASSUMED BY THE USER. IN NO EVENT SHALL ENVIRONMENTAL DATA RESOURCES, INC. BE LIABLE TO ANYONE, WHETHER ARISING OUT OF ERRORS OR OMISSIONS, NEGLIGENCE, ACCIDENT OR ANY OTHER CAUSE, FOR ANY LOSS OF DAMAGE, INCLUDING, WITHOUT LIMITATION, SPECIAL, INCIDENTAL, CONSEQUENTIAL, OR EXEMPLARY DAMAGES. ANY LIABILITY ON THE PART OF ENVIRONMENTAL DATA RESOURCES, INC. IS STRICTLY LIMITED TO A REFUND OF THE AMOUNT PAID FOR THIS REPORT. Purchaser accepts this Report "AS IS". Any analyses, estimates, ratings, environmental risk levels or risk codes provided in this Report are provided for illustrative purposes only, and are not intended to provide, nor should they be interpreted as providing any facts regarding, or prediction or forecast of, any environmental risk for any property. Only a Phase I Environmental Site Assessment performed by an environmental professional can provide information regarding the environmental risk for any property. Additionally, the information provided in this Report is not to be construed as legal advice.

Copyright 2021 by Environmental Data Resources, Inc. All rights reserved. Reproduction in any media or format, in whole or in part, of any report or map of Environmental Data Resources, Inc., or its affiliates, is prohibited without prior written permission.

EDR and its logos (including Sanborn and Sanborn Map) are trademarks of Environmental Data Resources, Inc. or its affiliates. All other trademarks used herein are the property of their respective owners.



INQUIRY #: 6670148.8

YEAR: 2016

— = 500'





INQUIRY #: 6670148.8

YEAR: 2012

— = 500'






INQUIRY #: 6670148.8

YEAR: 2009

— = 500'





INQUIRY #: 6670148.8

YEAR: 2006

— = 500'





INQUIRY #: 6670148.8

YEAR: 1998

— = 500'





INQUIRY #: 6670148.8

YEAR: 1993

— = 500'





INQUIRY #: 6670148.8

YEAR: 1982

— = 500'





INQUIRY #: 6670148.8

YEAR: 1974

— = 500'





INQUIRY #: 6670148.8

YEAR: 1968

— = 500'





INQUIRY #: 6670148.8

YEAR: 1963

— = 500'





INQUIRY #: 6670148.8

YEAR: 1956

— = 500'





INQUIRY #: 6670148.8

YEAR: 1950

— = 500'





INQUIRY #: 6670148.8

YEAR: 1948

— = 500'





INQUIRY #: 6670148.8

YEAR: 1939

— = 500'



APPENDIX B
SANBORN INSURANCE MAPS



Pavillion Inn

1280 North Fourth Street

San Jose, CA 95112

Inquiry Number: 6670148.3

September 21, 2021

Certified Sanborn® Map Report



6 Armstrong Road, 4th floor
Shelton, CT 06484
Toll Free: 800.352.0050
www.edrnet.com

Certified Sanborn® Map Report

09/21/21

Site Name:

Pavillion Inn
1280 North Fourth Street
San Jose, CA 95112
EDR Inquiry # 6670148.3

Client Name:

City of San Jose Env. Services
200 East Santa Clara
San Jose, CA 95113
Contact: Yamini Sadasivam



The Sanborn Library has been searched by EDR and maps covering the target property location as provided by City of San Jose Env. Services were identified for the years listed below. The Sanborn Library is the largest, most complete collection of fire insurance maps. The collection includes maps from Sanborn, Bromley, Perris & Browne, Hopkins, Barlow, and others. Only Environmental Data Resources Inc. (EDR) is authorized to grant rights for commercial reproduction of maps by the Sanborn Library LLC, the copyright holder for the collection. Results can be authenticated by visiting www.edrnet.com/sanborn.

The Sanborn Library is continually enhanced with newly identified map archives. This report accesses all maps in the collection as of the day this report was generated.

Certified Sanborn Results:

Certification # 4427-4E81-AEF3

PO # NA

Project Pavillion Inn

Maps Provided:

1966



Sanborn® Library search results

Certification #: 4427-4E81-AEF3

The Sanborn Library includes more than 1.2 million fire insurance maps from Sanborn, Bromley, Perris & Browne, Hopkins, Barlow and others which track historical property usage in approximately 12,000 American cities and towns. Collections searched:

- ☒ Library of Congress
- ☒ University Publications of America
- ☒ EDR Private Collection

The Sanborn Library LLC Since 1866™

Limited Permission To Make Copies

City of San Jose Env. Services (the client) is permitted to make up to FIVE photocopies of this Sanborn Map transmittal and each fire insurance map accompanying this report solely for the limited use of its customer. No one other than the client is authorized to make copies. Upon request made directly to an EDR Account Executive, the client may be permitted to make a limited number of additional photocopies. This permission is conditioned upon compliance by the client, its customer and their agents with EDR's copyright policy; a copy of which is available upon request.

Disclaimer - Copyright and Trademark Notice

This Report contains certain information obtained from a variety of public and other sources reasonably available to Environmental Data Resources, Inc. It cannot be concluded from this Report that coverage information for the target and surrounding properties does not exist from other sources. NO WARRANTY EXPRESSED OR IMPLIED, IS MADE WHATSOEVER IN CONNECTION WITH THIS REPORT. ENVIRONMENTAL DATA RESOURCES, INC. SPECIFICALLY DISCLAIMS THE MAKING OF ANY SUCH WARRANTIES, INCLUDING WITHOUT LIMITATION, MERCHANTABILITY OR FITNESS FOR A PARTICULAR USE OR PURPOSE. ALL RISK IS ASSUMED BY THE USER. IN NO EVENT SHALL ENVIRONMENTAL DATA RESOURCES, INC. BE LIABLE TO ANYONE, WHETHER ARISING OUT OF ERRORS OR OMISSIONS, NEGLIGENCE, ACCIDENT OR ANY OTHER CAUSE, FOR ANY LOSS OF DAMAGE, INCLUDING, WITHOUT LIMITATION, SPECIAL, INCIDENTAL, CONSEQUENTIAL, OR EXEMPLARY DAMAGES. ANY LIABILITY ON THE PART OF ENVIRONMENTAL DATA RESOURCES, INC. IS STRICTLY LIMITED TO A REFUND OF THE AMOUNT PAID FOR THIS REPORT. Purchaser accepts this Report "AS IS". Any analyses, estimates, ratings, environmental risk levels or risk codes provided in this Report are provided for illustrative purposes only, and are not intended to provide, nor should they be interpreted as providing any facts regarding, or prediction or forecast of, any environmental risk for any property. Only a Phase I Environmental Site Assessment performed by an environmental professional can provide information regarding the environmental risk for any property. Additionally, the information provided in this Report is not to be construed as legal advice. Copyright 2021 by Environmental Data Resources, Inc. All rights reserved. Reproduction in any media or format, in whole or in part, of any report or map of Environmental Data Resources, Inc., or its affiliates, is prohibited without prior written permission.

EDR and its logos (including Sanborn and Sanborn Map) are trademarks of Environmental Data Resources, Inc. or its affiliates. All other trademarks used herein are the property of their respective owners.

Sanborn Sheet Key

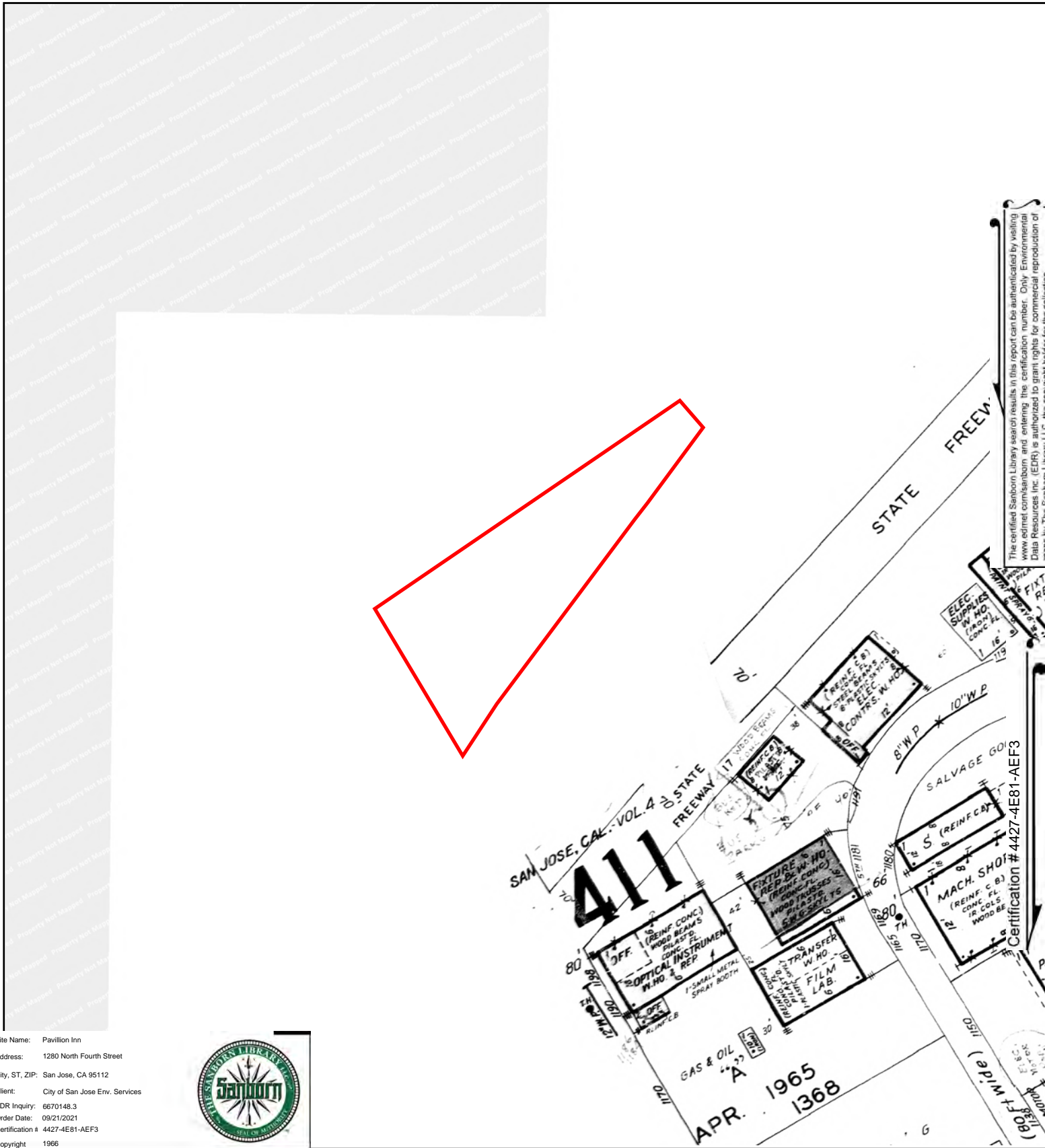
This Certified Sanborn Map Report is based upon the following Sanborn Fire Insurance map sheets.



1966 Source Sheets



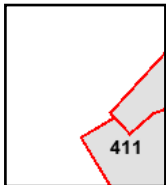
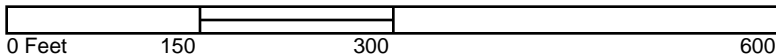
Volume 3, Sheet 411
1966



Site Name: Pavilion Inn
 Address: 1280 North Fourth Street
 City, ST, ZIP: San Jose, CA 95112
 Client: City of San Jose Env. Services
 EDR Inquiry: 6670148.3
 Order Date: 09/21/2021
 Certification # 4427-4E81-AEF3
 Copyright 1966



This Certified Sanborn Map combines the following sheets.
 Outlined areas indicate map sheets within the collection.



Volume 3, Sheet 411



APPENDIX C

CITY DIRECTORIES

Pavillion Inn

1280 North Fourth Street
San Jose, CA 95112

Inquiry Number: 6670148.5
September 21, 2021

The EDR-City Directory Abstract

TABLE OF CONTENTS

SECTION

Executive Summary

Findings

City Directory Images

Thank you for your business.

Please contact EDR at 1-800-352-0050
with any questions or comments.

Disclaimer - Copyright and Trademark Notice

This Report contains certain information obtained from a variety of public and other sources reasonably available to Environmental Data Resources, Inc. It cannot be concluded from this Report that coverage information for the target and surrounding properties does not exist from other sources. **NO WARRANTY EXPRESSED OR IMPLIED, IS MADE WHATSOEVER IN CONNECTION WITH THIS REPORT. ENVIRONMENTAL DATA RESOURCES, INC. SPECIFICALLY DISCLAIMS THE MAKING OF ANY SUCH WARRANTIES, INCLUDING WITHOUT LIMITATION, MERCHANTABILITY OR FITNESS FOR A PARTICULAR USE OR PURPOSE. ALL RISK IS ASSUMED BY THE USER. IN NO EVENT SHALL ENVIRONMENTAL DATA RESOURCES, INC. BE LIABLE TO ANYONE, WHETHER ARISING OUT OF ERRORS OR OMISSIONS, NEGLIGENCE, ACCIDENT OR ANY OTHER CAUSE, FOR ANY LOSS OR DAMAGE, INCLUDING, WITHOUT LIMITATION, SPECIAL, INCIDENTAL, CONSEQUENTIAL, OR EXEMPLARY DAMAGES. ANY LIABILITY ON THE PART OF ENVIRONMENTAL DATA RESOURCES, INC. IS STRICTLY LIMITED TO A REFUND OF THE AMOUNT PAID FOR THIS REPORT.** Purchaser accepts this Report "AS IS". Any analyses, estimates, ratings, environmental risk levels or risk codes provided in this Report are provided for illustrative purposes only, and are not intended to provide, nor should they be interpreted as providing any facts regarding, or prediction or forecast of, any environmental risk for any property. Only a Phase I Environmental Site Assessment performed by an environmental professional can provide information regarding the environmental risk for any property. Additionally, the information provided in this Report is not to be construed as legal advice.

Copyright 2020 by Environmental Data Resources, Inc. All rights reserved. Reproduction in any media or format, in whole or in part, of any report or map of Environmental Data Resources, Inc. or its affiliates is prohibited without prior written permission.

EDR and its logos (including Sanborn and Sanborn Map) are trademarks of Environmental Data Resources, Inc. or its affiliates. All other trademarks used herein are the property of their respective owners.

EXECUTIVE SUMMARY

DESCRIPTION

Environmental Data Resources, Inc.'s (EDR) City Directory Abstract is a screening tool designed to assist environmental professionals in evaluating potential liability on a target property resulting from past activities. EDR's City Directory Abstract includes a search and abstract of available city directory data. For each address, the directory lists the name of the corresponding occupant at five year intervals.

Business directories including city, cross reference and telephone directories were reviewed, if available, at approximately five year intervals for the years spanning 1922 through 2017. This report compiles information gathered in this review by geocoding the latitude and longitude of properties identified and gathering information about properties within 660 feet of the target property.

A summary of the information obtained is provided in the text of this report.

RECORD SOURCES

EDR's Digital Archive combines historical directory listings from sources such as Cole Information and Dun & Bradstreet. These standard sources of property information complement and enhance each other to provide a more comprehensive report.

EDR is licensed to reproduce certain City Directory works by the copyright holders of those works. The purchaser of this EDR City Directory Report may include it in report(s) delivered to a customer. Reproduction of City Directories without permission of the publisher or licensed vendor may be a violation of copyright.



RESEARCH SUMMARY

The following research sources were consulted in the preparation of this report. An "X" indicates where information was identified in the source and provided in this report.

<u>Year</u>	<u>Source</u>	<u>TP</u>	<u>Adjoining</u>	<u>Text Abstract</u>	<u>Source Image</u>
2017	Cole Information Services	-	X	X	-
	Cole Information Services	X	X	X	-
2014	Cole Information Services	-	X	X	-
	Cole Information Services	X	X	X	-
2009	Cole Information Services	-	X	X	-
	Cole Information Services	X	X	X	-
2006	Haines Company, Inc.	-	X	X	-
	Haines Company, Inc.	X	X	X	-
2004	Cole Information Services	-	X	X	-
	Cole Information Services	X	X	X	-

EXECUTIVE SUMMARY

<u>Year</u>	<u>Source</u>	<u>TP</u>	<u>Adjoining</u>	<u>Text Abstract</u>	<u>Source Image</u>
2001	Haines Company, Inc.	-	-	-	-
2000	Haines & Company	-	X	X	-
1999	Cole Information Services	-	X	X	-
	Cole Information Services	X	X	X	-
1996	Pacific Bell	-	X	X	-
	Pacific Bell	X	X	X	-
1994	Cole Information Services	-	X	X	-
1991	PACIFIC BELL WHITE PAGES	-	X	X	-
	PACIFIC BELL WHITE PAGES	X	X	X	-
1986	Pacific Bell	-	X	X	-
	Pacific Bell	X	X	X	-
1985	Pacific Bell	-	X	X	-
	Pacific Bell	X	X	X	-
1982	Pacific Telephone	-	X	X	-
1980	Pacific Telephone	-	X	X	-
	Pacific Telephone	X	X	X	-
1978	R. L. Polk & Co.	-	-	-	-
1975	Pacific Telephone	-	X	X	-
	Pacific Telephone	X	X	X	-
1974	R. L. Polk Co.	-	-	-	-
1970	R. L. Polk & Co.	-	X	X	-
	R. L. Polk & Co.	X	X	X	-
1968	R. L. Polk Co.	-	-	-	-
1966	R. L. Polk & Co.	-	X	X	-
	R. L. Polk & Co.	X	X	X	-
1965	R. L. Polk Co.	-	-	-	-
1964	R. L. Polk Co.	-	-	-	-
1963	Pacific Telephone	-	X	X	-
	Pacific Telephone	X	X	X	-
1962	R. L. Polk & Co.	-	-	-	-
1960	R. L. Polk Co.	-	X	X	-
	R. L. Polk Co.	X	X	X	-
1957	Pacific Telephone	-	X	X	-
	R. L. Polk Co.	-	X	X	-
1955	R. L. Polk Co.	-	X	X	-
1950	R. L. Polk Co.	-	-	-	-
1946	R. L. Polk Co.	-	-	-	-
1945	R. L. Polk Co.	-	-	-	-

EXECUTIVE SUMMARY

<u>Year</u>	<u>Source</u>	<u>TP</u>	<u>Adjoining</u>	<u>Text Abstract</u>	<u>Source Image</u>
1942	R.L. Polk	-	-	-	-
1940	R. L. Polk Co.	-	-	-	-
1936	R. L. Polk Co.	-	-	-	-
1935	R. L. Polk Co.	-	-	-	-
1931	R. L. Polk Co.	-	-	-	-
1930	R. L. Polk Co. of California	-	-	-	-
1926	R. L. Polk Co.	-	-	-	-
1925	R. L. Polk Co.	-	-	-	-
1922	R. L. Polk Co.	-	-	-	-

EXECUTIVE SUMMARY

SELECTED ADDRESSES

The following addresses were selected by the client, for EDR to research. An "X" indicates where information was identified.

Address

Type

Findings

1305 North Fourth Street

Client Entered

FINDINGS

TARGET PROPERTY INFORMATION

ADDRESS

1280 North Fourth Street
San Jose, CA 95112

FINDINGS DETAIL

Target Property research detail.

4TH ST N

1280 4TH ST N

<u>Year</u>	<u>Uses</u>	<u>Source</u>
1996	GOODYEAR COMMERCIAL TIRE & SERVICE	Pacific Bell
1975	San Jose New spaper Guild publ	Pacific Telephone
	serv 287 57 QO	Pacific Telephone
	Yale Industrial Trucks trucks sis	Pacific Telephone
1970	Jennings Electronics Center sls & serv	R. L. Polk & Co.
1966	WEATHERBIE INDUSTRIAL ELECTRONICS INC EQUIP & SUPS	R. L. Polk & Co.
1960	Foster & Kleiser Co outdoor adv	R. L. Polk Co.

N 4TH

1280 N 4TH

<u>Year</u>	<u>Uses</u>	<u>Source</u>
1991	ALAMO RENT ACAR	PACIFIC BELL WHITE PAGES
	San Jose	PACIFIC BELL WHITE PAGES

N 4TH ST

1280 N 4TH ST

<u>Year</u>	<u>Uses</u>	<u>Source</u>
2017	DAYS INN SAN JOSE AIRPORT	Cole Information Services
2014	DAYS INN	Cole Information Services
2009	DAYS INN AIRPORT	Cole Information Services
2006	DAYSINNAIRPORT	Haines Company, Inc.
2004	DAYS INN AIRPORT	Cole Information Services

FINDINGS

<u>Year</u>	<u>Uses</u>	<u>Source</u>
2004	SANJIV KAKKAR	Cole Information Services
1999	A & E WESTCOAST TRANSPORTATION INCORPORATED	Cole Information Services
1991	ALAMO RENT A CAR	PACIFIC BELL WHITE PAGES
1986	Alamo Rent A Car Inc	Pacific Bell
1985	ALAMO RENT-A-CAR INC	Pacific Bell
1980	Yale Industrial Trucks San Jose	Pacific Telephone
	YRAN	Pacific Telephone
1975	STEVENS CREEK BRANCH	Pacific Telephone
	YALE INDUSTRIAL TRUCKS-BAY AREA	Pacific Telephone
1963	Bastin James H Foster & Kleiser	Pacific Telephone
	FOSTER AND KLEISER	Pacific Telephone

FINDINGS

ADJOINING PROPERTY DETAIL

The following Adjoining Property addresses were researched for this report. Detailed findings are provided for each address.

4TH

1181 4TH

<u>Year</u>	<u>Uses</u>	<u>Source</u>
1991	WOMAN S AILLANCE-W OMA	PACIFIC BELL WHITE PAGES

4TH ST N

1151 4TH ST N

<u>Year</u>	<u>Uses</u>	<u>Source</u>
2000	NO CURRENT LISTING	Haines & Company

1161 4TH ST N

<u>Year</u>	<u>Uses</u>	<u>Source</u>
2000	ATWAL Amnk	Haines & Company
	A & J PRECISION SHEETMETAL INC	Haines & Company
1996	B M & D ENGINEERING	Pacific Bell
	B ALPHA TECHNOLOGY	Pacific Bell
	B CLEANWELD	Pacific Bell
	A COMMUNITY VALUE CENTER	Pacific Bell

1170 4TH ST N

<u>Year</u>	<u>Uses</u>	<u>Source</u>
1975	Hollands No 5 gas sta	Pacific Telephone
1970	Vacant	R. L. Polk & Co.
1966	BEACON SERVICE STATION GAS STA	R. L. Polk & Co.

1171 4TH ST N

<u>Year</u>	<u>Uses</u>	<u>Source</u>
2000	ATKINSON Thomas	Haines & Company
	VALLEY HTNG & COOLING	Haines & Company
	SENJU COMTEK CORP	Haines & Company
1996	MICROCLOCK INC	Pacific Bell

FINDINGS

<u>Year</u>	<u>Uses</u>	<u>Source</u>
1996	VALLEY HEATING & COOLING	Pacific Bell

1181 4TH ST N

<u>Year</u>	<u>Uses</u>	<u>Source</u>
2000	WOMANS ALLIANCE	Haines & Company
	NEXT DOOR	Haines & Company
	TAPESTRY IN TALENT INC	Haines & Company
	T H D INC	Haines & Company
	ROBISON Clair	Haines & Company
1996	B THDINC	Pacific Bell
	C TAPESTRY IN TALENT INC	Pacific Bell

1184 4TH ST N

<u>Year</u>	<u>Uses</u>	<u>Source</u>
2000	NO CURRENT LISTING	Haines & Company
1996	ALCOHOLICS ANONYMOUS	Pacific Bell
1975	Vacant	Pacific Telephone
1970	Vacant	R. L. Polk & Co.
1966	VACANT	R. L. Polk & Co.

1186 4TH ST N

<u>Year</u>	<u>Uses</u>	<u>Source</u>
2000	NO CURRENT LISTING	Haines & Company
1975	Vacant	Pacific Telephone
1970	Russo Emma M Mrs acct	R. L. Polk & Co.
1966	RUSSO EMMA M MRS ACCT	R. L. Polk & Co.

1190 4TH ST N

<u>Year</u>	<u>Uses</u>	<u>Source</u>
2000	SWIFT INSTRUMENTS	Haines & Company
1996	SWIFT INSTRUMENTS INC	Pacific Bell
1975	Swift Instruments Inc mfrs	Pacific Telephone
1970	Swift Instruments Inc mfrs	R. L. Polk & Co.
1966	SWIFT INSTRUMENTS INC MFRS	R. L. Polk & Co.

FINDINGS

1196 4TH ST N

<u>Year</u>	<u>Uses</u>	<u>Source</u>
1966	DEPT OF EMPLOYMENT DIST AUDIT OFC	R. L. Polk & Co.

1198 4TH ST N

<u>Year</u>	<u>Uses</u>	<u>Source</u>
2000	NO CURRENT LISTING	Haines & Company
1975	K P A R T V Community Media Center	Pacific Telephone
1970	Vacant	R. L. Polk & Co.

1208 4TH ST N

<u>Year</u>	<u>Uses</u>	<u>Source</u>
2000	KAKKAR Sanjiv	Haines & Company

1302 4TH ST N

<u>Year</u>	<u>Uses</u>	<u>Source</u>
2000	ALBAN INC	Haines & Company
	CAL GROWERS CORP	Haines & Company
	G C B TECHNOLOGY	Haines & Company
	PERRUCCI Clem	Haines & Company
1996	CAL GROWERS CORP	Pacific Bell
1975	Gill Cable Inc cable t v	Pacific Telephone
1970	Addressograph Multigraph Corp Sls Div	R. L. Polk & Co.

1305 4TH ST N

<u>Year</u>	<u>Uses</u>	<u>Source</u>
2000	KIERSTED William	Haines & Company
1975	Seases Gulf Service Station	Pacific Telephone

1310 4TH ST N

<u>Year</u>	<u>Uses</u>	<u>Source</u>
2000	ACCENT INTERIORS	Haines & Company
	FLORES PAINTING & DRYWALL	Haines & Company
	HORIZON ROOFING & RAIN GUTTERS	Haines & Company
	VIVCOM CONSTRUCTION	Haines & Company

FINDINGS

<u>Year</u>	<u>Uses</u>	<u>Source</u>
1996	M E WALL CONSTRUCTION	Pacific Bell

1320 4TH ST N

<u>Year</u>	<u>Uses</u>	<u>Source</u>
2000	NO CURRENT LISTING	Haines & Company

1324 4TH ST N

<u>Year</u>	<u>Uses</u>	<u>Source</u>
2000	MASTER CABINET	Haines & Company

1330 4TH ST N

<u>Year</u>	<u>Uses</u>	<u>Source</u>
2000	VISCOVICH George	Haines & Company
	DURA POWER PRODUCTS	Haines & Company

1340 4TH ST N

<u>Year</u>	<u>Uses</u>	<u>Source</u>
1960	No Return	R. L. Polk Co.
1955	Rodriguez David R	R. L. Polk Co.

1350 4TH ST N

<u>Year</u>	<u>Uses</u>	<u>Source</u>
2000	U S A GROUP INC	Haines & Company
	HOLIDAY INN EXPRESS	Haines & Company
	HOLIDAY INN EXPRESS	Haines & Company
1996	HOLIDAY INN EXPRESS	Pacific Bell

1355 4TH ST N

<u>Year</u>	<u>Uses</u>	<u>Source</u>
2000	AIRPORT INN	Haines & Company
	MEXICO LINDO	Haines & Company
1996	MEXICO LINDO	Pacific Bell
	AIRPORT INN INTERNATIONAL	Pacific Bell
1975	Holiday Inn Of San Jose	Pacific Telephone
	Rollin Joseph	Pacific Telephone
1970	Holiday Inn Of San Jose	R. L. Polk & Co.

FINDINGS

1357 4TH ST N

<u>Year</u>	<u>Uses</u>	<u>Source</u>
2000	KIERSTED William	Haines & Company

1368 4TH ST N

<u>Year</u>	<u>Uses</u>	<u>Source</u>
2000	NO CURRENT LISTING	Haines & Company
1975	Vacant	Pacific Telephone
1970	A B Dick Duplicating Co	R. L. Polk & Co.

1376 4TH ST N

<u>Year</u>	<u>Uses</u>	<u>Source</u>
2000	BROWN JOHN C	Haines & Company
	EL OBSERVADOR	Haines & Company
	HISPANIC CHAMBER OF COMMERCE	Haines & Company
	ID I INC	Haines & Company
	JESVO INC	Haines & Company
	LA OFERTA REVIEW	Haines & Company
	NIGHTHAWK	Haines & Company
	V P DESIGNERS & BUILDER	Haines & Company
	V P DESIGNERS & BUILDER	Haines & Company
	BUILDING	Haines & Company
	ASOCIACION DE FUTBL	Haines & Company
1996	LA OFERTA REVIEW	Pacific Bell
	ASOCIACION DE FUTBOL DE SAN JOSE	Pacific Bell
	NIGHTHAWK TECHNOLOGIES INC	Pacific Bell
	BROWN JOHN C	Pacific Bell
	SUN ALARM	Pacific Bell
	HISPANIC CHAMBER OF COMMERCE	Pacific Bell
	204 BUI DENHAT	Pacific Bell
	204 INTERNATIONAL AFFORDABLE HOUSING	Pacific Bell
1975	Polytechnical Institute schs	Pacific Telephone
	colleges	Pacific Telephone
1970	Caelus Memories Inc Sub Ofc	R. L. Polk & Co.

FINDINGS

<u>Year</u>	<u>Uses</u>	<u>Source</u>
1966	PRICE DEAN ARCHT	R. L. Polk & Co.
	PORTER KAL H & ASSOCIATES ARCHTS	R. L. Polk & Co.

5TH ST

1169 5TH ST

<u>Year</u>	<u>Uses</u>	<u>Source</u>
1991	HOGEN-ESCH HENDRIK	PACIFIC BELL WHITE PAGES

1171 5TH ST

<u>Year</u>	<u>Uses</u>	<u>Source</u>
1957	SHERMAN LOLA	Pacific Telephone

5TH ST N

1150 5TH ST N

<u>Year</u>	<u>Uses</u>	<u>Source</u>
2000	YVEN T	Haines & Company
	AMTEK ELECTRONICS INC	Haines & Company
	AMTEK ELECTRONICS	Haines & Company
1996	AMTEK ELECTRONICS I 11 NC	Pacific Bell
1975	Vacant	Pacific Telephone
1970	Vacant	R. L. Polk & Co.
1966	UNITED PARCEL SERVICE	R. L. Polk & Co.
1960	United Parcel Serv	R. L. Polk Co.

1165 5TH ST N

<u>Year</u>	<u>Uses</u>	<u>Source</u>
2000	AUTO HOUSE THE	Haines & Company
	GENER Gerald	Haines & Company
1996	AUTO HOUSE THE	Pacific Bell
1975	Filmservice Laboratories Inc	Pacific Telephone
1966	FILMSERVICE LABORATORIES INC	R. L. Polk & Co.
1960	Filmservice Labys Inc	R. L. Polk Co.

FINDINGS

1166 5TH ST N

<u>Year</u>	<u>Uses</u>	<u>Source</u>
1970	Filmservice Laboratories Inc	R. L. Polk & Co.

1169 5TH ST N

<u>Year</u>	<u>Uses</u>	<u>Source</u>
2000	CARBURETOR ELEC SRV	Haines & Company
1996	CARBURETOR ELECTRIC SERVICE CO	Pacific Bell
1970	Bond Van & Storage	R. L. Polk & Co.
1966	BOND VAN & STORAGE	R. L. Polk & Co.
1960	Bond Van & Stge	R. L. Polk Co.

1170 5TH ST N

<u>Year</u>	<u>Uses</u>	<u>Source</u>
2000	BABBITT BEARING CO	Haines & Company
1996	BABBITT BEARING CO	Pacific Bell
1975	Babbitt Bearing Co Inc machine	Pacific Telephone
1970	Babbitt Bearing Co Inc auto accessories	R. L. Polk & Co.
1966	BABBITT BEARING CO AUTO ACCESSORIES	R. L. Polk & Co.
1960	Babbitt Bearing Co auto accessories	R. L. Polk Co.

1177 5TH ST N

<u>Year</u>	<u>Uses</u>	<u>Source</u>
2000	NO CURRENT LISTING	Haines & Company

1180 5TH ST N

<u>Year</u>	<u>Uses</u>	<u>Source</u>
2000	NO CURRENT LISTING	Haines & Company
1975	Saint Vincent De Paul Thrift Shop	Pacific Telephone
1970	Saint Vincent De Paul Thrift Shop	R. L. Polk & Co.
1966	SAINT VINCENT DE PAUL THRIFT SHOP	R. L. Polk & Co.

1181 5TH ST N

<u>Year</u>	<u>Uses</u>	<u>Source</u>
2000	VANDEWEGHE Barbara	Haines & Company
	TERRYS AUTO GLASS	Haines & Company

FINDINGS

<u>Year</u>	<u>Uses</u>	<u>Source</u>
1975	Equipment store fixturers & fittings	Pacific Telephone
	Hussman California Co Store	Pacific Telephone
1970	Moore & Clark Whse	R. L. Polk & Co.
	Johns Custom Shop woodwork	R. L. Polk & Co.
1966	MOORE & CLARK WH 5 E	R. L. Polk & Co.
	JOHNS CUSTOM SHOP WOODWORK	R. L. Polk & Co.

1191 5TH ST N

<u>Year</u>	<u>Uses</u>	<u>Source</u>
2000	ASH ROOFING CO INC	Haines & Company
	ASH R W CNSL TNG	Haines & Company
	ALLEN Douglas	Haines & Company
1996	ASH ROOFING COMPANY N	Pacific Bell
	ASH R W CONSULTING	Pacific Bell
1975	all & plsting	Pacific Telephone
	French Rollie R Inc cntcrtrs dry w	Pacific Telephone
1970	Emerald Charter Lines Inc bus lines	R. L. Polk & Co.
1966	EMERALD CHARTER LINES INC BUS LINES	R. L. Polk & Co.

1195 5TH ST N

<u>Year</u>	<u>Uses</u>	<u>Source</u>
2000	HARRIS Geraldine	Haines & Company
	H E C I	Haines & Company
1996	H E C I	Pacific Bell
1975	contra	Pacific Telephone
	Oree Electric Corp Of San Jose Inc	Pacific Telephone
1970	Oree Electric Co contrs	R. L. Polk & Co.
1966	OREE ELECTRIC CO CONTRS	R. L. Polk & Co.

1199 5TH ST N

<u>Year</u>	<u>Uses</u>	<u>Source</u>
2000	SYNCHRONEX	Haines & Company
1996	SYNCHRONEX	Pacific Bell

FINDINGS

1205 5TH ST N

<u>Year</u>	<u>Uses</u>	<u>Source</u>
2000	KING METAL MFR & SUPPLIES	Haines & Company
	A R S MECHANICAL	Haines & Company
	WONG John	Haines & Company
1996	AIR R US MECHANICAL	Pacific Bell
1975	K & J Sales Inc Wholesale Auto	Pacific Telephone

E ROSEMARY ST

60 E ROSEMARY ST

<u>Year</u>	<u>Uses</u>	<u>Source</u>
2017	LOAN TRAN	Cole Information Services
	NGA TRAN	Cole Information Services
	SANDRA VALENTIN	Cole Information Services
	DOMINIQUE CONCEPCION	Cole Information Services
	MERCEDES CRUZ	Cole Information Services
	LUIS ESPARZA	Cole Information Services
	YEN HOANG	Cole Information Services
	THOMAS PAK	Cole Information Services
	R ROMERO	Cole Information Services
	MANSUREH SHEKARRIZ	Cole Information Services
	RENATO SORIANO	Cole Information Services
	M L E	Cole Information Services
	EDNA MATHIS	Cole Information Services
	MEHDI MOHAMMADI	Cole Information Services
	MOHAMED ALI	Cole Information Services
	MARILYN BROWN	Cole Information Services
	JUANITA CAMACHO	Cole Information Services
	JIMMY DAC	Cole Information Services
	HOAT NGUYEN	Cole Information Services
	JOHN SI	Cole Information Services
	KATIA JUAREZ	Cole Information Services
	BOINGOC LU	Cole Information Services

FINDINGS

<u>Year</u>	<u>Uses</u>	<u>Source</u>
2017	1ST & ROSEMARY FAMILY	Cole Information Services
	KIM TORRES	Cole Information Services
	THI TRAN	Cole Information Services
	CHONGYU ZHAO	Cole Information Services
	MARIAM AVAGYAN	Cole Information Services
	NATHANIEL BUTLER	Cole Information Services
	NANCY DAO	Cole Information Services
	PHAM DAO	Cole Information Services
	HANH DUONG	Cole Information Services
	LINDA EVANS	Cole Information Services
	PHILIP FU	Cole Information Services
	MAIOANH NGUYEN	Cole Information Services
	ALAN RANGEL	Cole Information Services
	RANI JARRETT	Cole Information Services
	ARACELI MEDINA	Cole Information Services
	TUYEN TRUONG	Cole Information Services
	ANH VU	Cole Information Services
	ALFREDO CRUZ	Cole Information Services
	SUSAN NGUYEN	Cole Information Services
	DANNY ROMERO	Cole Information Services
	STEVEN SI	Cole Information Services
	SUNG SONG	Cole Information Services
	PATRICIA MEDINA	Cole Information Services
	JAYCOB TEO	Cole Information Services
	HONG TO	Cole Information Services
	KELLY TRANG	Cole Information Services
	KFIR AMOS	Cole Information Services
	OLIVER DE	Cole Information Services
	JASMINE HENDERSON	Cole Information Services
	HOANG HO	Cole Information Services
	DAMIAN RELIERFORD	Cole Information Services
	DARASY SOK	Cole Information Services

FINDINGS

<u>Year</u>	<u>Uses</u>	<u>Source</u>
2017	CLAUREA SUDAYON	Cole Information Services
	QUANG TAN	Cole Information Services
	LYLY TRAN	Cole Information Services
	THUY TRAN	Cole Information Services
	HUI YANG	Cole Information Services
	BADRI ANSARI	Cole Information Services
	ADRYAN ALCARAZ	Cole Information Services
	KRISTHELL CADENA	Cole Information Services
	MELISSA DOK	Cole Information Services
	KEVIN HONG	Cole Information Services
	HOA NGUYEN	Cole Information Services
	CHI NGUYEN	Cole Information Services
	QUANG NGUYEN	Cole Information Services
	STEPHANIE SILVA	Cole Information Services
	PRISCILLA LAM	Cole Information Services
	MICHAEL HUYNH	Cole Information Services
	BAUTISTA NANCY	Cole Information Services
	DUNG NGUYEN	Cole Information Services
	PHUONG NGUYEN	Cole Information Services
	THINH NGUYEN	Cole Information Services
	CINDY OUK	Cole Information Services
	BA LY	Cole Information Services
	CHERYL MOODY	Cole Information Services
	TAMEKA BAKER	Cole Information Services
	DENNIS AOKI	Cole Information Services
	NATALI BUISON	Cole Information Services
	KASEY CRUM	Cole Information Services
	NGA DANG	Cole Information Services
	WOL HUH	Cole Information Services
	RACHAEL JACOWITZ	Cole Information Services
	ALAN PHAM	Cole Information Services
	PHUONG PHAN	Cole Information Services

FINDINGS

<u>Year</u>	<u>Uses</u>	<u>Source</u>
2017	ZUNDELL MCKEEVER	Cole Information Services
2014	MARIA ANGULO	Cole Information Services
	1ST & ROSEMARY APTS	Cole Information Services
	HANH DUONG	Cole Information Services
	QUOC TRINH	Cole Information Services
	FATIMA HUSSAIN	Cole Information Services
	XIAOLI JIANG	Cole Information Services
	NEGAR TABATABAEI	Cole Information Services
	CHONGYU ZHAO	Cole Information Services
	NANCY BAUTISTA	Cole Information Services
	HAN MAI	Cole Information Services
	STEVEN SI	Cole Information Services
	ANH VU	Cole Information Services
	SELENE BRTIO	Cole Information Services
	EDDY NGUYEN	Cole Information Services
	BIANCA TORRES	Cole Information Services
	KYLE WELCH	Cole Information Services
	DIANE DELMERCADO	Cole Information Services
	PRISCILLA LAM	Cole Information Services
	CHI NGUYEN	Cole Information Services
	CLAUREA SUDAYON	Cole Information Services
	NGUYEN PHUONG	Cole Information Services
	TAMEKA BAKER	Cole Information Services
	KASEY CRUM	Cole Information Services
	HENRY DANG	Cole Information Services
	NGA DANG	Cole Information Services
	LUARA HOVHANNISYAN	Cole Information Services
	NICK HUYNH	Cole Information Services
	ZUNDELL MCKEEVER	Cole Information Services
	JEANNA CUELLAR	Cole Information Services
	G DHOLAKIA	Cole Information Services
	LUIS ESPARZA	Cole Information Services

FINDINGS

<u>Year</u>	<u>Uses</u>	<u>Source</u>
2014	TRUNG NGUYEN	Cole Information Services
	RENATO SORIANO	Cole Information Services
	MARILYN BROWN	Cole Information Services
	JUANITA CAMACHO	Cole Information Services
	P L E	Cole Information Services
	JOHN SI	Cole Information Services
	1ST & ROSEMARY FAMILY	Cole Information Services
	NANCY DAO	Cole Information Services

66 E ROSEMARY ST

<u>Year</u>	<u>Uses</u>	<u>Source</u>
2009	CAPS	Cole Information Services
	GEORGIA TRAVIS CENTER	Cole Information Services
2006	TOXICOLOGY	Haines Company, Inc.
	CAPS OUTPATIENT	Haines Company, Inc.
	COUNSELING	Haines Company, Inc.
	CAPS URINALYSIS	Haines Company, Inc.
	DRUG TESTING	Haines Company, Inc.
	REDWD	Haines Company, Inc.
	LABORATORY	Haines Company, Inc.
	REDWD	Haines Company, Inc.
	TOXICOLOGY	Haines Company, Inc.
	LABORATORY	Haines Company, Inc.
2004	ONIKA DREW	Cole Information Services
	BECKY HUB	Cole Information Services
	TAMMI CAGLE	Cole Information Services
	REDWOOD TOXICOLOGY LAB	Cole Information Services
	INNVISION OF SANTA CLARA VLY	Cole Information Services
	CAP	Cole Information Services
1999	TRAVIS GEORGIA WOMENS CENTER INNVISION	Cole Information Services
1994	GEORGIA TRAVIS WOMENS CTR	Cole Information Services
1991	Payless Car Rental	PACIFIC BELL WHITE PAGES
	Holiday Payless Rent A Car	PACIFIC BELL WHITE PAGES

FINDINGS

<u>Year</u>	<u>Uses</u>	<u>Source</u>
1991	PAYLESS CAR RENTAL	PACIFIC BELL WHITE PAGES
1986	Dynasty Solar	Pacific Bell
	Dynasty Industries Inc	Pacific Bell
1985	DYNASTY SOLAR	Pacific Bell
	DYNASTY INDUSTRIES INC	Pacific Bell
1980	Employee Benefits Inc Corporate Headquarters	Pacific Telephone
1963	Firemans Fund Insurance Co	Pacific Telephone
	Home Fire & Marine Insurance Co	Pacific Telephone
	National Surety Corp	Pacific Telephone

80 E ROSEMARY ST

<u>Year</u>	<u>Uses</u>	<u>Source</u>
2017	FREEWINDS SAN FRANCISCO	Cole Information Services
2006	CHURCHOF	Haines Company, Inc.
	SCIENTOLOGY	Haines Company, Inc.
	DIANETICS	Haines Company, Inc.
	FREEWINDSSAN	Haines Company, Inc.
	FRANCISCO	Haines Company, Inc.
2004	DIANETICS OF SAN JOSE	Cole Information Services
	OCCUPANT UNKNOWN	Cole Information Services
1999	HUBBARD DIANETICS FOUNDATION	Cole Information Services
	CHURCH OF SCIENTOLOGY	Cole Information Services
1994	CHURCH OF SCIENTOLOGY	Cole Information Services
	DIANETICS OF SAN JOSE	Cole Information Services
1991	CHURCH OF SCIENTOLOGY	PACIFIC BELL WHITE PAGES
	SCIENTOLOGY & DIANETICS	PACIFIC BELL WHITE PAGES
	Scientology Church Of	PACIFIC BELL WHITE PAGES
	Hubbard Dianetics Foundation	PACIFIC BELL WHITE PAGES
	Flag Service Consultant	PACIFIC BELL WHITE PAGES
	Dianetics Information Center	PACIFIC BELL WHITE PAGES
	CHURCH OF SCIENTOL	PACIFIC BELL WHITE PAGES
	Scientology & Dianetics	PACIFIC BELL WHITE PAGES
1986	Security Insurance Group	Pacific Bell

FINDINGS

<u>Year</u>	<u>Uses</u>	<u>Source</u>
1986	ORION ENGINEERING & MERCHANDISING	Pacific Bell
	ORION GROUP	Pacific Bell
	Division Ofcs	Pacific Bell
	ORION GROUP	Pacific Bell
	EBI Companies	Pacific Bell
	ORION ENGINEERING & MERCHANDISING	Pacific Bell
	ORION GROUP	Pacific Bell
	Division Ofcs	Pacific Bell
	ORION GROUP	Pacific Bell
1985	Regional Ofcs	Pacific Bell
	ORION GROUP	Pacific Bell
	ORION GROUP	Pacific Bell
	Security Insurance Group	Pacific Bell
	RION GROUP CORPORATE OFCS	Pacific Bell
1980	Firemans Fund American Life Insurance Co	Pacific Telephone
	Home Fire & Marine Insurance Co	Pacific Telephone
1975	FIREMAN S FUND AMERICAN INSURANCE COMPANIES	Pacific Telephone

N 4TH

1161 N 4TH

<u>Year</u>	<u>Uses</u>	<u>Source</u>
1991	All Systems Go	PACIFIC BELL WHITE PAGES
1986	Regency Thermographers Of California Inc	Pacific Bell

1170 N 4TH

<u>Year</u>	<u>Uses</u>	<u>Source</u>
1980	E Z Pickins	Pacific Telephone

1171 N 4TH

<u>Year</u>	<u>Uses</u>	<u>Source</u>
1991	VALLEY HEATING & COOLING	PACIFIC BELL WHITE PAGES
	VALLEY HEATING & COOLING	PACIFIC BELL WHITE PAGES

FINDINGS

1181 N 4TH

<u>Year</u>	<u>Uses</u>	<u>Source</u>
1991	APEX LIGHTING PRODUCTS	PACIFIC BELL WHITE PAGES
	Santa Clara Valley Leadership Program	PACIFIC BELL WHITE PAGES

1184 N 4TH

<u>Year</u>	<u>Uses</u>	<u>Source</u>
1986	Ranger Div Of Ryder Truck Lines In	Pacific Bell

1186 N 4TH

<u>Year</u>	<u>Uses</u>	<u>Source</u>
1991	Ranger Transportation Inc	PACIFIC BELL WHITE PAGES
	Ranger Transportation	PACIFIC BELL WHITE PAGES
1986	Ranger Div Of Ryder Truck Lines Inc	Pacific Bell
1980	Ranger Div O Ryder Truck Lines Inc	Pacific Telephone

1198 N 4TH

<u>Year</u>	<u>Uses</u>	<u>Source</u>
1985	GILLCABLE TV	Pacific Bell

1302 N 4TH

<u>Year</u>	<u>Uses</u>	<u>Source</u>
1991	HERITAGE CABLEVISION	PACIFIC BELL WHITE PAGES
	The Classified Channel	PACIFIC BELL WHITE PAGES
	National Education Centers	PACIFIC BELL WHITE PAGES

1305 N 4TH

<u>Year</u>	<u>Uses</u>	<u>Source</u>
1991	Armored Transport Maintenance Inc	PACIFIC BELL WHITE PAGES

1310 N 4TH

<u>Year</u>	<u>Uses</u>	<u>Source</u>
1991	B A I Productions	PACIFIC BELL WHITE PAGES
	BAY AREA CABLE INTERCONNECT	PACIFIC BELL WHITE PAGES
	BAY AREA INTERCONNECT Bay Area Cable Interconnect	PACIFIC BELL WHITE PAGES
1986	BAY AREA CABLE INTERCONNECT	Pacific Bell

FINDINGS

1330 N 4TH

<u>Year</u>	<u>Uses</u>	<u>Source</u>
1991	ACTION TRANSMISSIONS	PACIFIC BELL WHITE PAGES

1355 N 4TH

<u>Year</u>	<u>Uses</u>	<u>Source</u>
1991	HOLIDAY	PACIFIC BELL WHITE PAGES
1980	Dollar Rent A Car Systems	Pacific Telephone

1368 N 4TH

<u>Year</u>	<u>Uses</u>	<u>Source</u>
1991	Cal Farm Insurance Agency	PACIFIC BELL WHITE PAGES
	Bob Bebb Insurance Agency Inc	PACIFIC BELL WHITE PAGES
	Cal Farm Insurance Agency	PACIFIC BELL WHITE PAGES
	Farm Bureau Of Santa Clara Co	PACIFIC BELL WHITE PAGES
	CAL FARM INSURANCE AGENCY	PACIFIC BELL WHITE PAGES
	Bob Bebb Insurance Agency Inc	PACIFIC BELL WHITE PAGES
	Bebb Bob Insurance Agency Inc	PACIFIC BELL WHITE PAGES
	San Jose	PACIFIC BELL WHITE PAGES
1975	Dick A B Company	Pacific Telephone
	A B DICK COMPANY	Pacific Telephone
	A B Dick Company	Pacific Telephone

1376 N 4TH

<u>Year</u>	<u>Uses</u>	<u>Source</u>
1991	Beck Clifford	PACIFIC BELL WHITE PAGES
	Civil & Construction Consultants Inc	PACIFIC BELL WHITE PAGES
	I Nelson Kenneth	PACIFIC BELL WHITE PAGES
	Nelson Keith	PACIFIC BELL WHITE PAGES
1986	Christophers Carpet Service	Pacific Bell
1985	CHEESE T-SHIRTS	Pacific Bell
	WOLFE PUBLICATIONS INC	Pacific Bell
1980	Insight Graphics Ltd	Pacific Telephone
	Vac A Way Carpet Cleaning Equipment And Supplies	Pacific Telephone

FINDINGS

<u>Year</u>	<u>Uses</u>	<u>Source</u>
1980	Vac AWay Carpet & Upholstery Cleaning Equipment & Supplies	Pacific Telephone

N 4TH M 292077

1181 N 4TH M 292077

<u>Year</u>	<u>Uses</u>	<u>Source</u>
1991	Delta Assemb Wy Technology Inc	PACIFIC BELL WHITE PAGES

N 4TH SAN JOSE

1376 N 4TH SAN JOSE

<u>Year</u>	<u>Uses</u>	<u>Source</u>
1982	CHRISTOPHERS CARPET SERVICE	Pacific Telephone

N 4TH ST

1151 N 4TH ST

<u>Year</u>	<u>Uses</u>	<u>Source</u>
2017	SAN JOSE POLICE OFFICERS ASSOCIATION	Cole Information Services
2014	SAN JOSE POLICE OFFICERS ASSOCIATION	Cole Information Services
2009	SAN JOSE POLICE OFFICERS ASSOCIATION	Cole Information Services
2004	JOSE SAN	Cole Information Services
1999	OCCUPANT UNKNOWN	Cole Information Services
1985	VERFIN CORPORATION	Pacific Bell

1155 N 4TH ST

<u>Year</u>	<u>Uses</u>	<u>Source</u>
2014	NEIGHBORHOOD SILICON	Cole Information Services

1161 N 4TH ST

<u>Year</u>	<u>Uses</u>	<u>Source</u>
2009	TOP COAT PLUS	Cole Information Services
	A & J PRECISION SHEET METAL INC	Cole Information Services
2006	SHEETMETAL INC	Haines Company, Inc.
	A&J PRECISION	Haines Company, Inc.
2004	OCCUPANT UNKNOWN	Cole Information Services

FINDINGS

<u>Year</u>	<u>Uses</u>	<u>Source</u>
2004	A & J PRECISION SHEETMETAL INC	Cole Information Services
1999	COMMUNITY VALUE CENTER WAREHOUSE	Cole Information Services
1991	ALL SYSTEMS GO	PACIFIC BELL WHITE PAGES
1985	REGENCY THERMOGRAPHERS OF CALIFORNIA INC	Pacific Bell

1170 N 4TH ST

<u>Year</u>	<u>Uses</u>	<u>Source</u>
1994	SEMCO	Cole Information Services
1975	BABBITT BEARING CO INC	Pacific Telephone
	EZPICKLNS	Pacific Telephone

1171 N 4TH ST

<u>Year</u>	<u>Uses</u>	<u>Source</u>
2017	VALLEY HEATING & COOLING	Cole Information Services
	VALLEY HEATING COOLING ELECTRICAL	Cole Information Services
	SENJU COMTEK CORP	Cole Information Services
2014	VALLEY HEATING & COOLING	Cole Information Services
	SENJU COMTEK CORP	Cole Information Services
2006	COMMING	Haines Company, Inc.
	VALLEYMTNGM	Haines Company, Inc.
	COCUNG	Haines Company, Inc.
	SENJUCOMTEM	Haines Company, Inc.
	VALLEY HEATING& 400 294 2 S	Haines Company, Inc.
2004	CLIMATROLLERS ATKINSON	Cole Information Services
	SENJU COMTEK CORP	Cole Information Services
	THOMAS ATKINSON	Cole Information Services
1999	MICROCLOCK INCORPORATED	Cole Information Services
	OCCUPANT UNKNOWN	Cole Information Services
	VALLEY HEATING & COOLING	Cole Information Services
1994	VALLEY HEATING & COOLING	Cole Information Services
	SERVICE PRFMNC CORP	Cole Information Services
	SERVICE PERFORMANCE CORP	Cole Information Services
1986	VANTRONIC CORPORATION	Pacific Bell

FINDINGS

<u>Year</u>	<u>Uses</u>	<u>Source</u>
1985	WHITMUN MFG INC	Pacific Bell

1180 N 4TH ST

<u>Year</u>	<u>Uses</u>	<u>Source</u>
1975	KNOWIES M J	Pacific Telephone
	SOELMAN HARRY	Pacific Telephone

1181 N 4TH ST

<u>Year</u>	<u>Uses</u>	<u>Source</u>
2017	ON DEMAND CIRCUITS SERVICES	Cole Information Services
	ADVANCED SURFACE FINISHING	Cole Information Services
2014	WOMANS ALLIANCEWOMA	Cole Information Services
	NEXT DOOR	Cole Information Services
	24 HOUR CRISIS LINE FOR BATTERED WOM	Cole Information Services
	ADVANCED SURFACE FINISHING	Cole Information Services
2009	FINAL MIX STUDIOS	Cole Information Services
	NEXT DOOR	Cole Information Services
	ON DEMAND CIRCUIT SERVICES	Cole Information Services
	ASF	Cole Information Services
2004	NEST DOOR SOLUTIONS TO DMSTC	Cole Information Services
	HICKS & ASSOCS	Cole Information Services
	MULTILINE TECHNOLOGY	Cole Information Services
	ADVANCE CIRCUIT SERVICES	Cole Information Services
	D NEXT	Cole Information Services
1999	T H D INCORPORATED	Cole Information Services
	NEXT DOOR	Cole Information Services
	WOMANS ALLIANCE WOMA	Cole Information Services
	TAPESTRY IN TALENT INCORPORATED	Cole Information Services
1994	APEX LIGHTING PRODUCTS	Cole Information Services
	BATTERED WOMEN	Cole Information Services
	DELTA ASMBLY TECH	Cole Information Services
1991	APE X LIGHTIN G PRODUCTS	PACIFIC BELL WHITE PAGES
	SANTA CLARA VALLEY LEADERSHIP PROGRAM	PACIFIC BELL WHITE PAGES

FINDINGS

<u>Year</u>	<u>Uses</u>	<u>Source</u>
1986	SP America Inc	Pacific Bell
1985	RELIABLE FOUNDRY DIV OF BUDDY BAR CASTING	Pacific Bell
	VANTRONIC CORPORATION	Pacific Bell
	SP AMERICA INC	Pacific Bell

1184 N 4TH ST

<u>Year</u>	<u>Uses</u>	<u>Source</u>
2006	HUEAR Manue	Haines Company, Inc.
1985	RANGER DIV OF RYDER TRUCK LINES INC	Pacific Bell
1980	P I E Ranger Division	Pacific Telephone
1975	AERO-HYDRO INDUSTRIES	Pacific Telephone
1963	Minardi T A ofc	Pacific Telephone
	Minardi Ray Minardi T A ofc	Pacific Telephone

1186 N 4TH ST

<u>Year</u>	<u>Uses</u>	<u>Source</u>
2004	OCCUPANT UNKNOWN	Cole Information Services
1994	ALCOHOLICS ANONYMOUS	Cole Information Services
1991	RANGER TRANSPORTATION	PACIFIC BELL WHITE PAGES
	RANGER TRANSPORTATION INC	PACIFIC BELL WHITE PAGES
1986	COLDWATER TRANSPORTATION SYSTEMS INC	Pacific Bell
1985	RANGER DIV OF RYDER TRUCK LINES INC	Pacific Bell
1980	Ranger Div Of P I E	Pacific Telephone
	Cal Management Carriers Inc	Pacific Telephone
1963	Russo Emma Macct	Pacific Telephone

1190 N 4TH ST

<u>Year</u>	<u>Uses</u>	<u>Source</u>
2009	AJ ENGINEERING TECHNOLOGY INC	Cole Information Services
2004	SWIFT INSTRUMENTS INC	Cole Information Services
1999	SWIFT INSTRUMENTS INCORPORATED	Cole Information Services
1985	SWIFT INSTRUMENTS INC	Pacific Bell
1980	Swift Instruments Inc	Pacific Telephone

FINDINGS

<u>Year</u>	<u>Uses</u>	<u>Source</u>
1975	SWIFT INSTRUMENTS INC	Pacific Telephone
1963	Swift Instruments Inc	Pacific Telephone
	OBrien Clifford P Swift Instrmnts Inc	Pacific Telephone

1198 N 4TH ST

<u>Year</u>	<u>Uses</u>	<u>Source</u>
2017	INTERNATIONAL MARKET LINK	Cole Information Services
	WANG SUNNY CO	Cole Information Services
2014	INTERNATIONAL MARKET LINK	Cole Information Services
	WANG SUNNY CO	Cole Information Services
2009	MIGHTY STREAM TELECOM	Cole Information Services
	INFINITY GTEL LLC	Cole Information Services
1994	BEN JAMMIN STUDIOS	Cole Information Services
1991	COMMUNITY CHANNEL	PACIFIC BELL WHITE PAGES
	Ofc	PACIFIC BELL WHITE PAGES
	COMMUNITY CHANNEL	PACIFIC BELL WHITE PAGES
1975	KPAR PUBLIC ACCESS	Pacific Telephone
1963	Employment Tax Information Audit District Office	Pacific Telephone
	CONTRACTORS LICENSE BOARD	Pacific Telephone

1210 N 4TH ST

<u>Year</u>	<u>Uses</u>	<u>Source</u>
2004	L RANGEL	Cole Information Services

1225 N 4TH ST

<u>Year</u>	<u>Uses</u>	<u>Source</u>
1985	ROSE EXTERMINATOR CO	Pacific Bell

1275 N 4TH ST

<u>Year</u>	<u>Uses</u>	<u>Source</u>
2017	WINDSHIELD REPLACEMENT ON SITE	Cole Information Services
	GOLDEN HERITAGE LIVING	Cole Information Services
2014	GOLDEN HERITAGE LIVING	Cole Information Services
2009	GOLDEN HERITAGE LIVING	Cole Information Services

FINDINGS

<u>Year</u>	<u>Uses</u>	<u>Source</u>
2009	ADLON HOTEL	Cole Information Services
2006	ALDON HOTEL OF SANJSE	Haines Company, Inc. Haines Company, Inc.
2004	ADLON HOTEL	Cole Information Services
	KENNETH MANRAO	Cole Information Services

1302 N 4TH ST

<u>Year</u>	<u>Uses</u>	<u>Source</u>
2009	CITY OF SAN JOSE	Cole Information Services
2004	OCCUPANT UNKNOWN	Cole Information Services
1994	NATIONAL EDUCATION CTR	Cole Information Services
	CLASSIFIED CHANNEL	Cole Information Services
1991	Classified Channel The	PACIFIC BELL WHITE PAGES
	National Education Centers	PACIFIC BELL WHITE PAGES
	NATIONAL EDUCATION CENTERS	PACIFIC BELL WHITE PAGES
	HE RITAGE CABLE VIS ION	PACIFIC BELL WHITE PAGES
	CLASSIFIED CHANNEL THE	PACIFIC BELL WHITE PAGES
1985	GILLCABLE TV	Pacific Bell
1980	Gill Management Services Inc	Pacific Telephone
	Gill Cable TV Broadcast Division	Pacific Telephone
	GILL CABLE TV	Pacific Telephone
1975	GILL CABLE TV	Pacific Telephone

1305 N 4TH ST

<u>Year</u>	<u>Uses</u>	<u>Source</u>
2009	SUSHI ZEN	Cole Information Services
1991	ARMORED TRANSPORT MAINTENANCE INC	PACIFIC BELL WHITE PAGES
1986	UNITED COURIERS INC	Pacific Bell
	Continental Security Guards Inc	Pacific Bell
1985	UNITED COURIERS INC	Pacific Bell
1980	United Couriers Inc	Pacific Telephone
	Continental Security Guards Inc	Pacific Telephone

FINDINGS

1310 N 4TH ST

<u>Year</u>	<u>Uses</u>	<u>Source</u>
2017	BETHESDA COMMUNITY CHURCH	Cole Information Services
2014	BETHESDA COMMUNITY CHURCH	Cole Information Services
2006	SCLARCO 40 M 32 M	Haines Company, Inc.
	OFFCRS	Haines Company, Inc.
	CRRCTNL PCE	Haines Company, Inc.
1999	M E WALL CONSTRUCTION	Cole Information Services
	ACCENT INTERIORS INCORPORATED	Cole Information Services
1994	M E WALL CONSTRUCTION	Cole Information Services
1991	BAY AREA CABLE INTERCONNECT	PACIFIC BELL WHITE PAGES
	B A I PRODUCTIONS	PACIFIC BELL WHITE PAGES
	BAY AREA INTERCONNECT BAY AREA CABLE INTERCONNECT	PACIFIC BELL WHITE PAGES
1986	BAY AREA CABLE INTERCONNECT	Pacific Bell
	BAY AREA CABLE INTERCONNECT	Pacific Bell
	BAY AREA INTERCONNECT Bay Area Cable Interconnect	Pacific Bell
1985	BAY AREA CABLE INTERCONNECT	Pacific Bell

1320 N 4TH ST

<u>Year</u>	<u>Uses</u>	<u>Source</u>
2017	TULSA TECHNOLOGY INC	Cole Information Services
2006	TRIUNEJIWITSTTU	Haines Company, Inc.
	DEBRASIL	Haines Company, Inc.

1324 N 4TH ST

<u>Year</u>	<u>Uses</u>	<u>Source</u>
2017	TULA TECHNOLOGY INC	Cole Information Services
2014	TULA TECHNOLOGY INC	Cole Information Services

1330 N 4TH ST

<u>Year</u>	<u>Uses</u>	<u>Source</u>
2017	NORCAL	Cole Information Services
2014	NORCAL	Cole Information Services
	NORCAL SPECIALTIES INC	Cole Information Services

FINDINGS

<u>Year</u>	<u>Uses</u>	<u>Source</u>
1994	ACCENT INTERIORS INC	Cole Information Services
	GENL RENT A CAR	Cole Information Services
1991	ACTION TRAN S MIS S ION S	PACIFIC BELL WHITE PAGES
1986	Action Transmissions	Pacific Bell
1985	ACTION TRANSMISSIONS	Pacific Bell
1980	INTERSTATE AUTOMAT IC TRANSMISSIONS	Pacific Telephone
	Bay Area Kenworth Co Of San Jose	Pacific Telephone

1350 N 4TH ST

<u>Year</u>	<u>Uses</u>	<u>Source</u>
2017	AUTO GLASS SERVICES	Cole Information Services
2009	PANION GROUP LLC	Cole Information Services
	HOLIDAY INN EXPRESS	Cole Information Services
	FELCOR LODGING TRUST	Cole Information Services
2006	EXPRESS	Haines Company, Inc.
	HOUDAYINN	Haines Company, Inc.
	EXPRESS	Haines Company, Inc.
	HOUIOAYINN	Haines Company, Inc.
1999	HOLIDAY INN EXPRESS	Cole Information Services

1355 N 4TH ST

<u>Year</u>	<u>Uses</u>	<u>Source</u>
2017	CLARION INN & SUITES	Cole Information Services
	THE ISLAND GRILL	Cole Information Services
	AUTO REPAIR & SERVICE	Cole Information Services
	WYNDHAM GARDEN SAN JOSE AIRPORT	Cole Information Services
2014	SILICON VALLEY HOTEL	Cole Information Services
	THE ISLAND GRILL	Cole Information Services
2009	ISLAND GRILL	Cole Information Services
	CLARION HOTEL	Cole Information Services
	DELTA HOTEL ASSOCIATES INC	Cole Information Services
2006	AIRPORTINN	Haines Company, Inc.
	CLARION	Haines Company, Inc.
	SANJSE AIRPORT	Haines Company, Inc.

FINDINGS

<u>Year</u>	<u>Uses</u>	<u>Source</u>
2006	PARK PLAZA HOTEL 408 4 S	Haines Company, Inc.
	THE ISLAND GRILL	Haines Company, Inc.
2004	PARK PLAZA HOTEL	Cole Information Services
	SAN JOSE AIRPORT	Cole Information Services
	ISLAND GRILL BAMBOO LOUNGE	Cole Information Services
	AIRPORT INN	Cole Information Services
	PARK PLAZA	Cole Information Services
	THE ISLAND GRILL INC	Cole Information Services
	INNA PECK	Cole Information Services
1999	MEXICO LINDO	Cole Information Services
	AIRPORT INN INTERNATIONAL	Cole Information Services
1994	SUPER 8 MOTEL	Cole Information Services
1991	HOLIDAY IN N	PACIFIC BELL WHITE PAGES
1986	HOLIDAY	Pacific Bell
1985	HOLIDAY INN	Pacific Bell
1980	HOUBDAYINN	Pacific Telephone
1975	AIRPORT DISCOUNT RENTALS	Pacific Telephone
	ECONO-CAR OF SAN JOSE	Pacific Telephone

1357 N 4TH ST

<u>Year</u>	<u>Uses</u>	<u>Source</u>
1975	HOLIDAY INN	Pacific Telephone

1368 N 4TH ST

<u>Year</u>	<u>Uses</u>	<u>Source</u>
1994	BEN POMAREZ	Cole Information Services
	CAL FARM INSURANCE	Cole Information Services
	SANTA CLARA COUNTY FARM BUREAU	Cole Information Services
	CALFARM INS AGENCY	Cole Information Services
	KEN MC LAUGHLIN	Cole Information Services
	BOB BEBB INSURANCE INC	Cole Information Services
1991	BEBB BOB INSURANCE AGENCY INC	PACIFIC BELL WHITE PAGES
	CAL FARM INSURANCE AGENCY	PACIFIC BELL WHITE PAGES
	FARM BUREAU OF SANTA CLARA CO	PACIFIC BELL WHITE PAGES

FINDINGS

<u>Year</u>	<u>Uses</u>	<u>Source</u>
1986	Bebb Robt SCLU	Pacific Bell
	BOAT PEOPLE THE	Pacific Bell
	Bob Bebb Ins Agency Inc	Pacific Bell
	Cal Farm Insurance Company	Pacific Bell
	Farm Bureau Insurance	Pacific Bell
	Farm Bureau Of Santa Clara Co	Pacific Bell
	Insurance Agency Bob Bebb Inc	Pacific Bell
1985	BOB BEBB INS AGENCY INC	Pacific Bell
	CAL-FARM INSURANCE COMPANY	Pacific Bell
	FARM BUREAU INSURANCE	Pacific Bell
	FARM BUREAU OF SANTA CLARA CO	Pacific Bell
	INSURANCE AGENCY-BOB BEBB INC	Pacific Bell
	BEBB ROBT S CLU	Pacific Bell
1980	Bebb Robt S CLU	Pacific Telephone
	Farm Bureau Insurance	Pacific Telephone
	Farm Bureau Of Santa Clara Co	Pacific Telephone
1975	A B DICK COMPANY	Pacific Telephone
	DICK A B COMPANY	Pacific Telephone

1376 N 4TH ST

<u>Year</u>	<u>Uses</u>	<u>Source</u>
2017	OFICINA INTERGRUPAL HISPANA DE ALANO	Cole Information Services
	APPLIED REMEDIATION COMPANY INC	Cole Information Services
	OLIVO CPA	Cole Information Services
	LAW OFFI OF RICHARD HOBBS	Cole Information Services
	LA OFERTA	Cole Information Services
2014	OLIVO CPA	Cole Information Services
	LEWIZ COMMUNICATIONS INC	Cole Information Services
	LA OFERTA	Cole Information Services
	FIVE STAR CARPET CARE	Cole Information Services
	APPLIED REMEDIATION COMPANY INC	Cole Information Services
	OFICINA INTERGRUPAL HISPANA DE ALANO	Cole Information Services

FINDINGS

<u>Year</u>	<u>Uses</u>	<u>Source</u>
2009	NETWORK DESIGN COMMUNICATIONS	Cole Information Services
	LEWIZ COMMUNICATIONS INC	Cole Information Services
	LA OFERTA NEWSPAPER INC	Cole Information Services
	FRANKLIN ANDRADE	Cole Information Services
	ISRAEL LUNA JR INC	Cole Information Services
	FIVE STAR CARPET CARE	Cole Information Services
	OLIVO CPA	Cole Information Services
	5STAR CARPET CARE & MNT	Cole Information Services
	MIGUEL OLIVO	Cole Information Services
2006	LAOFERTA REVIEW	Haines Company, Inc.
	COMMUNICATIONS	Haines Company, Inc.
	INC LIGHTHOUSE	Haines Company, Inc.
	MEDIA GROUP	Haines Company, Inc.
	NETWORKDESIGN	Haines Company, Inc.
	COMMUNICATIONS OLIVOMIGUELA	Haines Company, Inc.
	CPA THETRUSTGROUP	Haines Company, Inc.
	CENTERINC IDIGINC	Haines Company, Inc.
	REMEDIATION CO FAMILY LENDING	Haines Company, Inc.
2004	APPUED	Haines Company, Inc.
	LEWIZ COMMUNICATIONS	Cole Information Services
	MTS INTL DISPUTE RESOLUTION	Cole Information Services
	TIANGUIS FERIA DE TRABAJO	Cole Information Services
	TECTALENTS	Cole Information Services
	LA OFERTA REVIEW INC	Cole Information Services
	DE FTBL ASOCIACION JOSE	Cole Information Services
	FRANKLIN ANDRADE	Cole Information Services
1999	V P DESIGNERS & BUILDER	Cole Information Services
	SUN ALARM	Cole Information Services
	LAOFERTA REVIEW	Cole Information Services
	INTERNATIONAL AFFORDABLE HOUSING	Cole Information Services
	FRANKLIN ANDRADE	Cole Information Services
	HISPANIC CHAMBER OF COMMERCE	Cole Information Services

FINDINGS

<u>Year</u>	<u>Uses</u>	<u>Source</u>
1999	MIGUEL OLIVO	Cole Information Services
	NIGHTHAWK TECHNOLOGIES INCORPORATED	Cole Information Services
	ASOCIACION DEFUTBOL DE SAN JOSE	Cole Information Services
	BROWN JOHN C WRITR	Cole Information Services
1991	BECK CLIFFORD	PACIFIC BELL WHITE PAGES
	CIVIL & CONSTRUCTION CONSULTANTS INC	PACIFIC BELL WHITE PAGES
1986	Better Book Of San Jose	Pacific Bell
	Shine On	Pacific Bell
1985	BETTER BOOK OF SAN JOSE	Pacific Bell
	CHRISTOPHER S CARPET CARE	Pacific Bell
	CHRISTOPHER S CARPET SERVICE	Pacific Bell
	DESIGNING WOMEN	Pacific Bell
	FLOOR SERVICES	Pacific Bell
	MILPITAS CARPET CARE	Pacific Bell
	SHINE-ON	Pacific Bell
1980	CHRISTOPHERS CAIRPET CARE	Pacific Telephone
	Shine On	Pacific Telephone
1975	POLYTECHNICAL INSTITUTE	Pacific Telephone
	AAA COIN LAUNDRY	Pacific Telephone
	COMMERCIAL TRADES INSTITUTE REPRESENTATIVE	Pacific Telephone
	G & TAPPLIANCE	Pacific Telephone
1963	Independent Research Associates	Pacific Telephone
	Porter Kal H & Associates archts	Pacific Telephone
	Porter Price & Associates archts	Pacific Telephone
	Price Dean Architect AIA & Associates	Pacific Telephone
	Republican Central Committee of Santa Clara County	Pacific Telephone

1379 N 4TH ST

<u>Year</u>	<u>Uses</u>	<u>Source</u>
2004	FOCAL POINT MARKETING	Cole Information Services

FINDINGS

N 4TL

1161 N 4TL

<u>Year</u>	<u>Uses</u>	<u>Source</u>
1991	Regency Thermographers Of California Inc	PACIFIC BELL WHITE PAGES

1190 N 4TL

<u>Year</u>	<u>Uses</u>	<u>Source</u>
1991	SWIFTINSTRUMENTSINC	PACIFIC BELL WHITE PAGES

N 5TH

1150 N 5TH

<u>Year</u>	<u>Uses</u>	<u>Source</u>
1991	Amtek Electronics Inc	PACIFIC BELL WHITE PAGES

1169 N 5TH

<u>Year</u>	<u>Uses</u>	<u>Source</u>
1991	Auto House The	PACIFIC BELL WHITE PAGES
1985	RESTIVO FOODS	Pacific Bell

1170 N 5TH

<u>Year</u>	<u>Uses</u>	<u>Source</u>
1991	BABBITT BE ARIN G CO IN C	PACIFIC BELL WHITE PAGES
	Schurg L L Babbitt Bearing Co Inc	PACIFIC BELL WHITE PAGES
	BABBITT BEARING CO INC	PACIFIC BELL WHITE PAGES

1181 N 5TH

<u>Year</u>	<u>Uses</u>	<u>Source</u>
1985	CALIFORNIA WHOLESALE CARPETS	Pacific Bell

1191 N 5TH

<u>Year</u>	<u>Uses</u>	<u>Source</u>
1991	Firestone Stores Div Of Firestone Tire & Rubber Co	PACIFIC BELL WHITE PAGES

1199 N 5TH

<u>Year</u>	<u>Uses</u>	<u>Source</u>
1985	REE ELECTRIC COMPANY	Pacific Bell

FINDINGS

1205 N 5TH

<u>Year</u>	<u>Uses</u>	<u>Source</u>
1991	A & B Wholesale	PACIFIC BELL WHITE PAGES
	Buds Auto Sales	PACIFIC BELL WHITE PAGES
1980	Williams Tommy Mobile Key Service	Pacific Telephone

N 5TH ST

1150 N 5TH ST

<u>Year</u>	<u>Uses</u>	<u>Source</u>
2014	AMTEK ELECTRONICS INC	Cole Information Services
2009	AMTEK ELECTRONIC INC	Cole Information Services
2006	AMTEK	Haines Company, Inc.
	ELECTRONICS INC	Haines Company, Inc.
	ELECTRONICS AMTEK	Haines Company, Inc.
2004	AMTEK ELECTRONIC INC	Cole Information Services
	OCCUPANT UNKNOWN	Cole Information Services
1999	AMTEK ELECTRONICS INCORPORATED	Cole Information Services
1994	AMTEK ELECTRONICS INC	Cole Information Services
1991	AMTEK ELECTRONICS INC	PACIFIC BELL WHITE PAGES
1986	Amtek Electronics Inc	Pacific Bell
1985	AMTEK ELECTRONICS INC	Pacific Bell
1975	FUTURE SYSTEMS INC	Pacific Telephone
1963	United Parcel Service	Pacific Telephone

1165 N 5TH ST

<u>Year</u>	<u>Uses</u>	<u>Source</u>
1999	AUTO HOUSE THE	Cole Information Services
1994	AUTO HOUSE	Cole Information Services
1986	D R Engineering	Pacific Bell
1985	D R ENGINEERING	Pacific Bell
	PROTOPIPE EXHAUST SYSTEMS	Pacific Bell
1980	FILMLSERVICE LABS NC	Pacific Telephone
1975	FILMSERVICE LABS INC	Pacific Telephone
1963	FILMSERVICE LABORATORIES INC	Pacific Telephone

FINDINGS

1169 N 5TH ST

<u>Year</u>	<u>Uses</u>	<u>Source</u>
2017	THEDY AUTO REPAIR	Cole Information Services
2014	THEDY AUTO REPAIR	Cole Information Services
2009	THEDY AUTO REPAIR	Cole Information Services
	SAN JOSE CARBURETOR ELC SERVICE	Cole Information Services
2006	REPAIR	Haines Company, Inc.
	THEDY AUTO	Haines Company, Inc.
2004	THEDY AUTO REPAIR	Cole Information Services
	OCCUPANT UNKNOWN	Cole Information Services
1999	CARBURETOR ELECTRIC SERVICE COMPANY	Cole Information Services
1991	AUTO HOUSE THE	PACIFIC BELL WHITE PAGES
1986	RESTIVO FOODS	Pacific Bell
1963	BOND VAN & STORAGE	Pacific Telephone

1170 N 5TH ST

<u>Year</u>	<u>Uses</u>	<u>Source</u>
2017	BABBITT BEARING CO INC	Cole Information Services
2014	BABBITT BEARING CO INC	Cole Information Services
2009	BABBITT BEARING CO INC	Cole Information Services
2006	BABBITT BEARING	Haines Company, Inc.
2004	BABBITT BEARING CO	Cole Information Services
	JERRY MANN	Cole Information Services
1999	BABBITT BEARING COMPANY INCORPORATED	Cole Information Services
1994	BABBITT BEARING CO	Cole Information Services
1986	Schurg LL Babbitt Bearing Co Inc	Pacific Bell
1985	BABBITT BEARING CO INC	Pacific Bell
	SCHURG L BABBITT BEARING CO INC	Pacific Bell
1980	BABBITT BEARING CO INC	Pacific Telephone
1975	SCHURG L I BABB ITT BEARING CO INC	Pacific Telephone
1963	Schurg L L Babbitt Bearng Co Inc	Pacific Telephone
	BABBITT BEARING CO INC	Pacific Telephone

FINDINGS

1177 N 5TH ST

<u>Year</u>	<u>Uses</u>	<u>Source</u>
1980	TRI LEASE CORPORATION	Pacific Telephone

1180 N 5TH ST

<u>Year</u>	<u>Uses</u>	<u>Source</u>
1975	STORE	Pacific Telephone
	ST VINCENT DE PAUL SOCIETY	Pacific Telephone
	ST VINCENT DE PAUL SOCIETY	Pacific Telephone
1963	ST VINCENT DE PAUL SOCIETY Thrift Shops	Pacific Telephone
	Pickup & Office	Pacific Telephone
	ST VINCENT DE PAUL SOCIETY Thrift Shops	Pacific Telephone
	Executive Office	Pacific Telephone
1957	ST VINCENT DE PAUL THRIFT SHOPS COLLECTIONS & OFFICE	Pacific Telephone
	Saint Pierre Agnes Mrs	R. L. Polk Co.
	Coliections & Office	R. L. Polk Co.

1181 N 5TH ST

<u>Year</u>	<u>Uses</u>	<u>Source</u>
2017	TERRYS AUTO GLASS	Cole Information Services
2014	TERRYS AUTO GLASS	Cole Information Services
2009	TERRYS AUTO GLASS	Cole Information Services
	TGI GLASS	Cole Information Services
2006	TERRYS AUTO	Haines Company, Inc.
	GLASS	Haines Company, Inc.
2004	TERRYS AUTO GLASS	Cole Information Services
	RUSSELL SPRY	Cole Information Services
1980	Hussmann California Co	Pacific Telephone
1975	HUSSMNANN-CALIFORNIA CO	Pacific Telephone
1963	Shasta Beverages	Pacific Telephone

1191 N 5TH ST

<u>Year</u>	<u>Uses</u>	<u>Source</u>
2017	ALLEN SPECIALTIES INC	Cole Information Services
2014	ALLEN SPECIALTIES INC	Cole Information Services

FINDINGS

<u>Year</u>	<u>Uses</u>	<u>Source</u>
2009	KMA CONCRETE CONSTRUCTION CO	Cole Information Services
2006	CONSTRUCTION CO	Haines Company, Inc.
	KMA CONCRETE	Haines Company, Inc.
2004	BROOKSIDE WILSON	Cole Information Services
1999	ASH ROOFING COMPANY INCORPORATED	Cole Information Services
	ASH R W CONSULTING	Cole Information Services
1994	ASH ROOFING CO	Cole Information Services
	R W ASH CONSULTING	Cole Information Services
1991	FIRESTONE STORES DIV OF FIRESTONE TIRE & RUBBER CO	PACIFIC BELL WHITE PAGES
1980	FRENCH ROLLIE R INC	Pacific Telephone
	A & H CONSTRUCTION	Pacific Telephone
1975	FRENCH ROLLIE R INC	Pacific Telephone
1963	CABLE CAR CREAMERIES INC	Pacific Telephone

1195 N 5TH ST

<u>Year</u>	<u>Uses</u>	<u>Source</u>
2009	INGENIUM GROUP	Cole Information Services
2006	HECI	Haines Company, Inc.
2004	GERALDINE HARRIS	Cole Information Services
1999	H E C I	Cole Information Services
1994	HECI	Cole Information Services
1980	OREE ELECTRIC COMPANY	Pacific Telephone
1975	SHIRLEY JACK ELECTRICLENGNR	Pacific Telephone
1963	OREE ELECTRIC CO	Pacific Telephone

1199 N 5TH ST

<u>Year</u>	<u>Uses</u>	<u>Source</u>
2006	SYNCHRONEX	Haines Company, Inc.
	SYNCHRONEX	Haines Company, Inc.
2004	SYNCHRONEX	Cole Information Services
1999	SYNCHRONEX	Cole Information Services
1986	Galat Associates	Pacific Bell
	OREE ELECTRIC COMPANY	Pacific Bell

FINDINGS

<u>Year</u>	<u>Uses</u>	<u>Source</u>
1980	Crown Systems Inc	Pacific Telephone

1205 N 5TH ST

<u>Year</u>	<u>Uses</u>	<u>Source</u>
2017	ARS MECHANICAL	Cole Information Services
	QUALITEK SERVICES INC	Cole Information Services
2014	QUALITEK SERVICES INC	Cole Information Services
	ARS MECHANICAL	Cole Information Services
2009	ISU INSURANCE SERVICES	Cole Information Services
2006	CREATIVE PLANT	Haines Company, Inc.
	ARS MECHANICAL	Haines Company, Inc.
	DESIGN INC	Haines Company, Inc.
2004	ARS MECHANICAL	Cole Information Services
	FARMERS INS/CHRISTINA CHUNG	Cole Information Services
	CREATIVE PLANT DESIGN INC	Cole Information Services
	ISU CHEUNG AGENCY	Cole Information Services
1994	BUDS AUTO SALES	Cole Information Services
1991	BUD S AUTO SALES	PACIFIC BELL WHITE PAGES
	A & B WHOLESALE	PACIFIC BELL WHITE PAGES
1986	Buds Auto Sales	Pacific Bell
	Urz Bud Buds Auto Sales	Pacific Bell
1985	URZL BUD BUD S AUTO SALES	Pacific Bell
	BUD S AUTO SALES	Pacific Bell
1980	Buds Auto Sales	Pacific Telephone
1975	K AND J SALES	Pacific Telephone

1215 N 5TH ST

<u>Year</u>	<u>Uses</u>	<u>Source</u>
2014	SCOTT GREIG	Cole Information Services

1221 N 5TH ST

<u>Year</u>	<u>Uses</u>	<u>Source</u>
2009	MATTHEW TANYI	Cole Information Services
1999	MATTHEW TANYI	Cole Information Services

FINDINGS

ROSEMARY E

64 ROSEMARY E

<u>Year</u>	<u>Uses</u>	<u>Source</u>
1957	Saghatelian Mary	R. L. Polk Co.

ROSEMARY ST E

66 ROSEMARY ST E

<u>Year</u>	<u>Uses</u>	<u>Source</u>
2000	KIERSTED William	Haines & Company
	INNVISION OF SANTA	Haines & Company
1996	TRAVIS GEORGIA WOMENS CENTER INNVISION	Pacific Bell
1975	Employee Benefits Insurance Co	Pacific Telephone
1970	Dun & Bradstreet Inc credit reporting agcy	R. L. Polk & Co.
1966	DUN & BRADSTREET INC CREDIT REPORTING AGCY	R. L. Polk & Co.
	FIREMANS FUND INSURANCE CENTER	R. L. Polk & Co.

80 ROSEMARY ST E

<u>Year</u>	<u>Uses</u>	<u>Source</u>
2000	SCIENTOLOGY	Haines & Company
	HUBBARD DNTCS FNDTN	Haines & Company
	DIANETICS	Haines & Company
	CHURCH SCIENTOLOGY 19 B	Haines & Company
1996	CHURCH OF SCIENTOLOGY	Pacific Bell
1975	Firemans Fund American Insurance	Pacific Telephone
1970	Firemans Fund American Insurance Co	R. L. Polk & Co.
1966	FIREMANS FUND AMERICAN INSURANCE CO	R. L. Polk & Co.

S 4TH ST

1165 S 4TH ST

<u>Year</u>	<u>Uses</u>	<u>Source</u>
1991	BOSEBEE MICHAEL & DEBORAH	PACIFIC BELL WHITE PAGES
1957	HILL MELVIN R	Pacific Telephone

FINDINGS

1195 S 4TH ST

<u>Year</u>	<u>Uses</u>	<u>Source</u>
1957	WELLS R DAVID	Pacific Telephone

1201 S 4TH ST

<u>Year</u>	<u>Uses</u>	<u>Source</u>
1991	LEE WAIMUN	PACIFIC BELL WHITE PAGES
	S Lee Warren I	PACIFIC BELL WHITE PAGES
	Lee Waimun	PACIFIC BELL WHITE PAGES

FINDINGS

ADJOINING PROPERTY: ADDRESSES NOT IDENTIFIED IN RESEARCH SOURCE

The following Adjoining Property addresses were researched for this report, and the addresses were not identified in research source.

<u>Address Researched</u>	<u>Address Not Identified in Research Source</u>
1150 5TH ST N	2017, 2014, 2009, 2006, 2004, 2001, 1999, 1994, 1991, 1986, 1985, 1982, 1980, 1978, 1974, 1968, 1965, 1964, 1963, 1962, 1957, 1955, 1950, 1946, 1945, 1942, 1940, 1936, 1935, 1931, 1930, 1926, 1925, 1922
1150 N 5TH	2017, 2014, 2009, 2006, 2004, 2001, 2000, 1999, 1996, 1994, 1986, 1985, 1982, 1980, 1978, 1975, 1974, 1970, 1968, 1966, 1965, 1964, 1963, 1962, 1960, 1957, 1955, 1950, 1946, 1945, 1942, 1940, 1936, 1935, 1931, 1930, 1926, 1925, 1922
1150 N 5TH ST	2017, 2014, 2009, 2004, 2001, 2000, 1999, 1996, 1994, 1982, 1980, 1978, 1974, 1970, 1968, 1966, 1965, 1964, 1962, 1960, 1957, 1955, 1950, 1946, 1945, 1942, 1940, 1936, 1935, 1931, 1930, 1926, 1925, 1922
1150 N 5TH ST	2017, 2006, 2001, 2000, 1996, 1991, 1986, 1985, 1982, 1980, 1978, 1975, 1974, 1970, 1968, 1966, 1965, 1964, 1963, 1962, 1960, 1957, 1955, 1950, 1946, 1945, 1942, 1940, 1936, 1935, 1931, 1930, 1926, 1925, 1922
1151 4TH ST N	2017, 2014, 2009, 2006, 2004, 2001, 1999, 1996, 1994, 1991, 1986, 1985, 1982, 1980, 1978, 1975, 1974, 1970, 1968, 1966, 1965, 1964, 1963, 1962, 1960, 1957, 1955, 1950, 1946, 1945, 1942, 1940, 1936, 1935, 1931, 1930, 1926, 1925, 1922
1151 N 4TH ST	2017, 2014, 2009, 2006, 2004, 2001, 2000, 1999, 1996, 1994, 1991, 1986, 1982, 1980, 1978, 1975, 1974, 1970, 1968, 1966, 1965, 1964, 1963, 1962, 1960, 1957, 1955, 1950, 1946, 1945, 1942, 1940, 1936, 1935, 1931, 1930, 1926, 1925, 1922
1151 N 4TH ST	2006, 2001, 2000, 1996, 1994, 1991, 1986, 1985, 1982, 1980, 1978, 1975, 1974, 1970, 1968, 1966, 1965, 1964, 1963, 1962, 1960, 1957, 1955, 1950, 1946, 1945, 1942, 1940, 1936, 1935, 1931, 1930, 1926, 1925, 1922
1155 N 4TH ST	2017, 2009, 2006, 2004, 2001, 2000, 1999, 1996, 1994, 1991, 1986, 1985, 1982, 1980, 1978, 1975, 1974, 1970, 1968, 1966, 1965, 1964, 1963, 1962, 1960, 1957, 1955, 1950, 1946, 1945, 1942, 1940, 1936, 1935, 1931, 1930, 1926, 1925, 1922
1161 4TH ST N	2017, 2014, 2009, 2006, 2004, 2001, 1999, 1994, 1991, 1986, 1985, 1982, 1980, 1978, 1975, 1974, 1970, 1968, 1966, 1965, 1964, 1963, 1962, 1960, 1957, 1955, 1950, 1946, 1945, 1942, 1940, 1936, 1935, 1931, 1930, 1926, 1925, 1922
1161 N 4TH	2017, 2014, 2009, 2006, 2004, 2001, 2000, 1999, 1996, 1994, 1985, 1982, 1980, 1978, 1975, 1974, 1970, 1968, 1966, 1965, 1964, 1963, 1962, 1960, 1957, 1955, 1950, 1946, 1945, 1942, 1940, 1936, 1935, 1931, 1930, 1926, 1925, 1922
1161 N 4TH ST	2017, 2014, 2009, 2004, 2001, 2000, 1999, 1996, 1994, 1986, 1982, 1980, 1978, 1975, 1974, 1970, 1968, 1966, 1965, 1964, 1963, 1962, 1960, 1957, 1955, 1950, 1946, 1945, 1942, 1940, 1936, 1935, 1931, 1930, 1926, 1925, 1922
1161 N 4TH ST	2017, 2014, 2006, 2001, 2000, 1996, 1994, 1991, 1986, 1985, 1982, 1980, 1978, 1975, 1974, 1970, 1968, 1966, 1965, 1964, 1963, 1962, 1960, 1957, 1955, 1950, 1946, 1945, 1942, 1940, 1936, 1935, 1931, 1930, 1926, 1925, 1922
1161 N 4TL	2017, 2014, 2009, 2006, 2004, 2001, 2000, 1999, 1996, 1994, 1986, 1985, 1982, 1980, 1978, 1975, 1974, 1970, 1968, 1966, 1965, 1964, 1963, 1962, 1960, 1957, 1955, 1950, 1946, 1945, 1942, 1940, 1936, 1935, 1931, 1930, 1926, 1925, 1922
1165 5TH ST N	2017, 2014, 2009, 2006, 2004, 2001, 1999, 1994, 1991, 1986, 1985, 1982, 1980, 1978, 1974, 1970, 1968, 1965, 1964, 1963, 1962, 1957, 1955, 1950, 1946, 1945, 1942, 1940, 1936, 1935, 1931, 1930, 1926, 1925, 1922

FINDINGS

Address Not Identified in Research Source

[illegible]

FINDINGS

Address Not Identified in Research Source

[illegible]

FINDINGS

Address Not Identified in Research Source

[illegible]

FINDINGS

Address Not Identified in Research Source

[illegible]

FINDINGS

Address Not Identified in Research Source

[illegible]

FINDINGS

[illegible]

FINDINGS

Address Not Identified in Research Source

[illegible]

FINDINGS

<u>Address Researched</u>	<u>Address Not Identified in Research Source</u>
1368 N 4TH ST	2017, 2014, 2009, 2006, 2004, 2001, 2000, 1999, 1996, 1991, 1986, 1985, 1982, 1980, 1978, 1975, 1974, 1970, 1968, 1966, 1965, 1964, 1963, 1962, 1960, 1957, 1955, 1950, 1946, 1945, 1942, 1940, 1936, 1935, 1931, 1930, 1926, 1925, 1922
1376 4TH ST N	2017, 2014, 2009, 2006, 2004, 2001, 1999, 1994, 1991, 1986, 1985, 1982, 1980, 1978, 1974, 1968, 1965, 1964, 1963, 1962, 1960, 1957, 1955, 1950, 1946, 1945, 1942, 1940, 1936, 1935, 1931, 1930, 1926, 1925, 1922
1376 N 4TH	2017, 2014, 2009, 2006, 2004, 2001, 2000, 1999, 1996, 1994, 1982, 1978, 1975, 1974, 1970, 1968, 1966, 1965, 1964, 1963, 1962, 1960, 1957, 1955, 1950, 1946, 1945, 1942, 1940, 1936, 1935, 1931, 1930, 1926, 1925, 1922
1376 N 4TH SAN JOSE	2017, 2014, 2009, 2006, 2004, 2001, 2000, 1999, 1996, 1994, 1991, 1986, 1985, 1980, 1978, 1975, 1974, 1970, 1968, 1966, 1965, 1964, 1963, 1962, 1960, 1957, 1955, 1950, 1946, 1945, 1942, 1940, 1936, 1935, 1931, 1930, 1926, 1925, 1922
1376 N 4TH ST	2017, 2014, 2009, 2004, 2001, 2000, 1999, 1996, 1994, 1982, 1978, 1974, 1970, 1968, 1966, 1965, 1964, 1962, 1960, 1957, 1955, 1950, 1946, 1945, 1942, 1940, 1936, 1935, 1931, 1930, 1926, 1925, 1922
1376 N 4TH ST	2006, 2001, 2000, 1996, 1994, 1991, 1986, 1985, 1982, 1980, 1978, 1975, 1974, 1970, 1968, 1966, 1965, 1964, 1963, 1962, 1960, 1957, 1955, 1950, 1946, 1945, 1942, 1940, 1936, 1935, 1931, 1930, 1926, 1925, 1922
1379 N 4TH ST	2017, 2014, 2009, 2006, 2001, 2000, 1999, 1996, 1994, 1991, 1986, 1985, 1982, 1980, 1978, 1975, 1974, 1970, 1968, 1966, 1965, 1964, 1963, 1962, 1960, 1957, 1955, 1950, 1946, 1945, 1942, 1940, 1936, 1935, 1931, 1930, 1926, 1925, 1922
60 E ROSEMARY ST	2009, 2006, 2004, 2001, 2000, 1999, 1996, 1994, 1991, 1986, 1985, 1982, 1980, 1978, 1975, 1974, 1970, 1968, 1966, 1965, 1964, 1963, 1962, 1960, 1957, 1955, 1950, 1946, 1945, 1942, 1940, 1936, 1935, 1931, 1930, 1926, 1925, 1922
64 ROSEMARY E	2017, 2014, 2009, 2006, 2004, 2001, 2000, 1999, 1996, 1994, 1991, 1986, 1985, 1982, 1980, 1978, 1975, 1974, 1970, 1968, 1966, 1965, 1964, 1963, 1962, 1960, 1957, 1955, 1950, 1946, 1945, 1942, 1940, 1936, 1935, 1931, 1930, 1926, 1925, 1922
66 E ROSEMARY ST	2017, 2014, 2009, 2004, 2001, 2000, 1999, 1996, 1994, 1982, 1978, 1975, 1974, 1970, 1968, 1966, 1965, 1964, 1962, 1960, 1957, 1955, 1950, 1946, 1945, 1942, 1940, 1936, 1935, 1931, 1930, 1926, 1925, 1922
66 E ROSEMARY ST	2017, 2014, 2006, 2001, 2000, 1996, 1991, 1986, 1985, 1982, 1980, 1978, 1975, 1974, 1970, 1968, 1966, 1965, 1964, 1963, 1962, 1960, 1957, 1955, 1950, 1946, 1945, 1942, 1940, 1936, 1935, 1931, 1930, 1926, 1925, 1922
66 ROSEMARY ST E	2017, 2014, 2009, 2006, 2004, 2001, 1999, 1994, 1991, 1986, 1985, 1982, 1980, 1978, 1974, 1968, 1965, 1964, 1963, 1962, 1960, 1957, 1955, 1950, 1946, 1945, 1942, 1940, 1936, 1935, 1931, 1930, 1926, 1925, 1922
80 E ROSEMARY ST	2017, 2014, 2009, 2004, 2001, 2000, 1999, 1996, 1994, 1982, 1978, 1974, 1970, 1968, 1966, 1965, 1964, 1963, 1962, 1960, 1957, 1955, 1950, 1946, 1945, 1942, 1940, 1936, 1935, 1931, 1930, 1926, 1925, 1922
80 E ROSEMARY ST	2014, 2009, 2006, 2001, 2000, 1996, 1991, 1986, 1985, 1982, 1980, 1978, 1975, 1974, 1970, 1968, 1966, 1965, 1964, 1963, 1962, 1960, 1957, 1955, 1950, 1946, 1945, 1942, 1940, 1936, 1935, 1931, 1930, 1926, 1925, 1922
80 ROSEMARY ST E	2017, 2014, 2009, 2006, 2004, 2001, 1999, 1994, 1991, 1986, 1985, 1982, 1980, 1978, 1974, 1968, 1965, 1964, 1963, 1962, 1960, 1957, 1955, 1950, 1946, 1945, 1942, 1940, 1936, 1935, 1931, 1930, 1926, 1925, 1922

TARGET PROPERTY: ADDRESS NOT IDENTIFIED IN RESEARCH SOURCE

The following Target Property addresses were researched for this report, and the addresses were not identified in the research source.

Address Researched

1280 North Fourth Street

Address Not Identified in Research Source

2001, 2000, 1994, 1982, 1978, 1974, 1968, 1965, 1964, 1962, 1957, 1955, 1950, 1946, 1945, 1942, 1940, 1936, 1935, 1931, 1930, 1926, 1925, 1922

APPENDIX D

HISTORICAL TOPOGRAPHIC MAPS



Pavillion Inn

1280 North Fourth Street

San Jose, CA 95112

Inquiry Number: 6670148.4

September 20, 2021

EDR Historical Topo Map Report

with QuadMatch™



6 Armstrong Road, 4th floor
Shelton, CT 06484
Toll Free: 800.352.0050
www.edrnet.com

EDR Historical Topo Map Report

09/20/21

Site Name:

Pavillion Inn
1280 North Fourth Street
San Jose, CA 95112
EDR Inquiry # 6670148.4

Client Name:

City of San Jose Env. Services
200 East Santa Clara
San Jose, CA 95113
Contact: Yamini Sadasivam



EDR Topographic Map Library has been searched by EDR and maps covering the target property location as provided by City of San Jose Env. Services were identified for the years listed below. EDR's Historical Topo Map Report is designed to assist professionals in evaluating potential liability on a target property resulting from past activities. EDR's Historical Topo Map Report includes a search of a collection of public and private color historical topographic maps, dating back to the late 1800s.

Search Results:**Coordinates:**

P.O.#	NA	Latitude:	37.361754 37° 21' 42" North
Project:	Pavillion Inn	Longitude:	-121.904523 -121° 54' 16" West
		UTM Zone:	Zone 10 North
		UTM X Meters:	597009.10
		UTM Y Meters:	4135566.97
		Elevation:	61.95' above sea level

Maps Provided:

2012	1889
1980	
1973	
1968	
1961	
1953	
1899	
1897	

Disclaimer - Copyright and Trademark Notice

This Report contains certain information obtained from a variety of public and other sources reasonably available to Environmental Data Resources, Inc. It cannot be concluded from this Report that coverage information for the target and surrounding properties does not exist from other sources. NO WARRANTY EXPRESSED OR IMPLIED, IS MADE WHATSOEVER IN CONNECTION WITH THIS REPORT. ENVIRONMENTAL DATA RESOURCES, INC. SPECIFICALLY DISCLAIMS THE MAKING OF ANY SUCH WARRANTIES, INCLUDING WITHOUT LIMITATION, MERCHANTABILITY OR FITNESS FOR A PARTICULAR USE OR PURPOSE. ALL RISK IS ASSUMED BY THE USER. IN NO EVENT SHALL ENVIRONMENTAL DATA RESOURCES, INC. BE LIABLE TO ANYONE, WHETHER ARISING OUT OF ERRORS OR OMISSIONS, NEGLIGENCE, ACCIDENT OR ANY OTHER CAUSE, FOR ANY LOSS OF DAMAGE, INCLUDING, WITHOUT LIMITATION, SPECIAL, INCIDENTAL, CONSEQUENTIAL, OR EXEMPLARY DAMAGES. ANY LIABILITY ON THE PART OF ENVIRONMENTAL DATA RESOURCES, INC. IS STRICTLY LIMITED TO A REFUND OF THE AMOUNT PAID FOR THIS REPORT. Purchaser accepts this Report "AS IS". Any analyses, estimates, ratings, environmental risk levels or risk codes provided in this Report are provided for illustrative purposes only, and are not intended to provide, nor should they be interpreted as providing any facts regarding, or prediction or forecast of, any environmental risk for any property. Only a Phase I Environmental Site Assessment performed by an environmental professional can provide information regarding the environmental risk for any property. Additionally, the information provided in this Report is not to be construed as legal advice.

Copyright 2021 by Environmental Data Resources, Inc. All rights reserved. Reproduction in any media or format, in whole or in part, of any report or map of Environmental Data Resources, Inc., or its affiliates, is prohibited without prior written permission.

EDR and its logos (including Sanborn and Sanborn Map) are trademarks of Environmental Data Resources, Inc. or its affiliates. All other trademarks used herein are the property of their respective owners.

Topo Sheet Key

This EDR Topo Map Report is based upon the following USGS topographic map sheets.

2012 Source Sheets



San Jose West
2012
7.5-minute, 24000



Milpitas
2012
7.5-minute, 24000

1980 Source Sheets

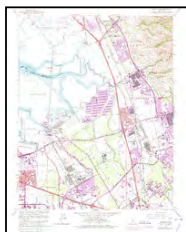


San Jose West
1980
7.5-minute, 24000
Aerial Photo Revised 1979

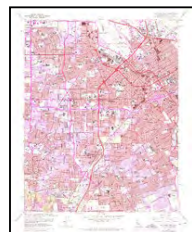


Milpitas
1980
7.5-minute, 24000
Aerial Photo Revised 1979

1973 Source Sheets

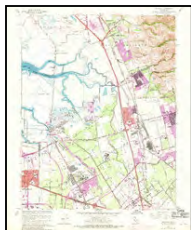


Milpitas
1973
7.5-minute, 24000
Aerial Photo Revised 1973



San Jose West
1973
7.5-minute, 24000
Aerial Photo Revised 1973

1968 Source Sheets



Milpitas
1968
7.5-minute, 24000
Aerial Photo Revised 1968

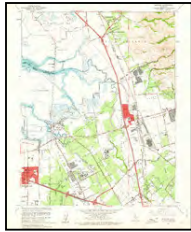


San Jose West
1968
7.5-minute, 24000
Aerial Photo Revised 1968

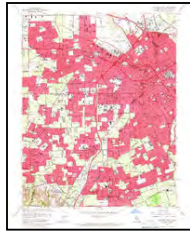
Topo Sheet Key

This EDR Topo Map Report is based upon the following USGS topographic map sheets.

1961 Source Sheets

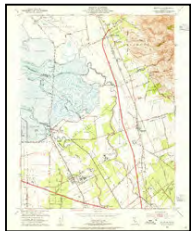


Milpitas
1961
7.5-minute, 24000
Aerial Photo Revised 1960



San Jose West
1961
7.5-minute, 24000
Aerial Photo Revised 1960

1953 Source Sheets



Milpitas
1953
7.5-minute, 24000
Aerial Photo Revised 1948



San Jose West
1953
7.5-minute, 24000
Aerial Photo Revised 1948

1899 Source Sheets



San Jose
1899
15-minute, 62500

1897 Source Sheets



San Jose
1897
15-minute, 62500

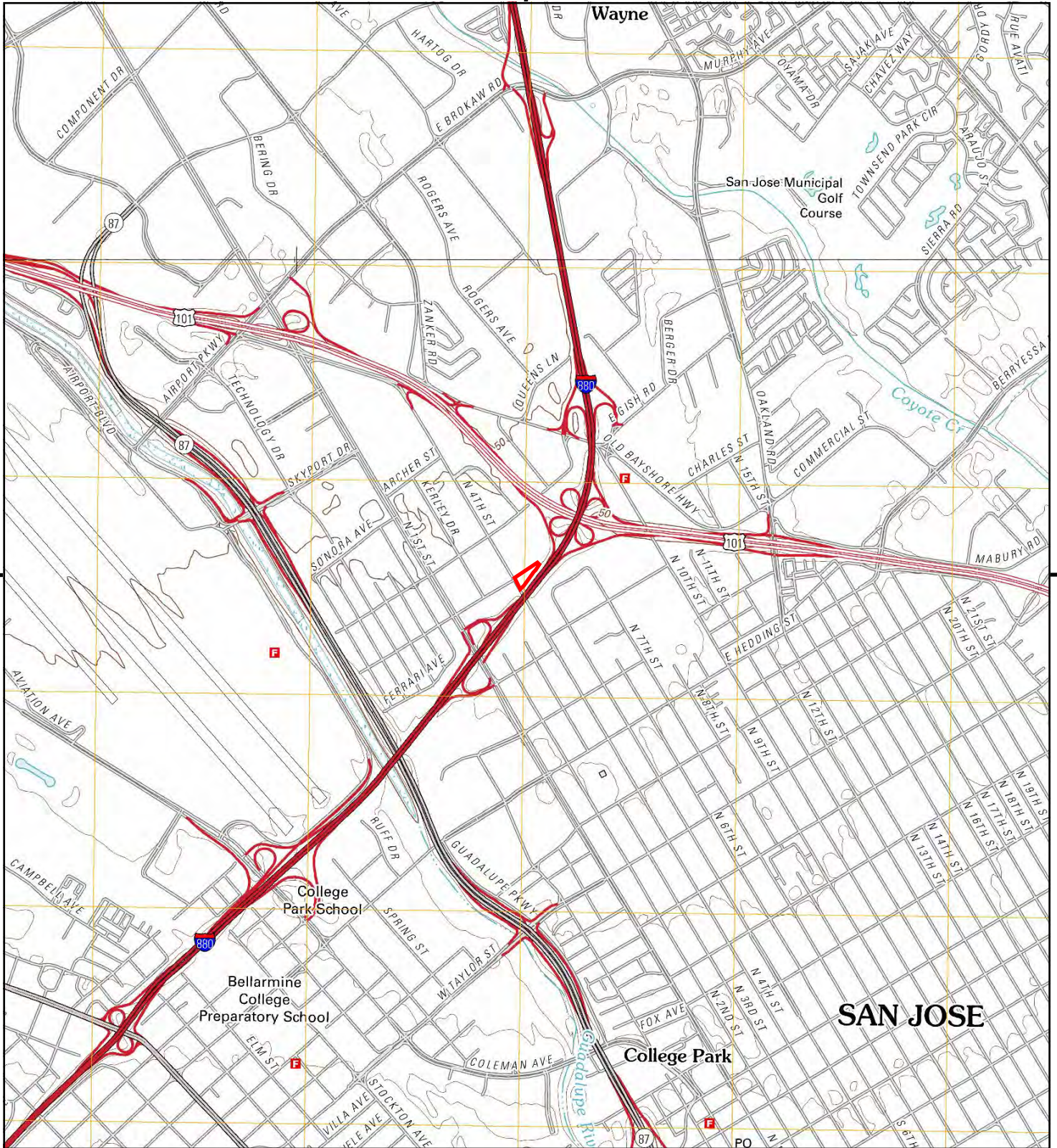
Topo Sheet Key

This EDR Topo Map Report is based upon the following USGS topographic map sheets.

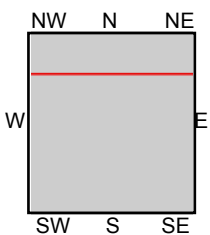
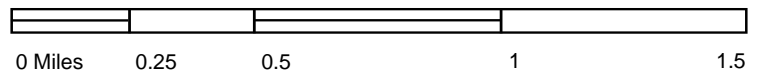
1889 Source Sheets



San Jose
1889
15-minute, 62500



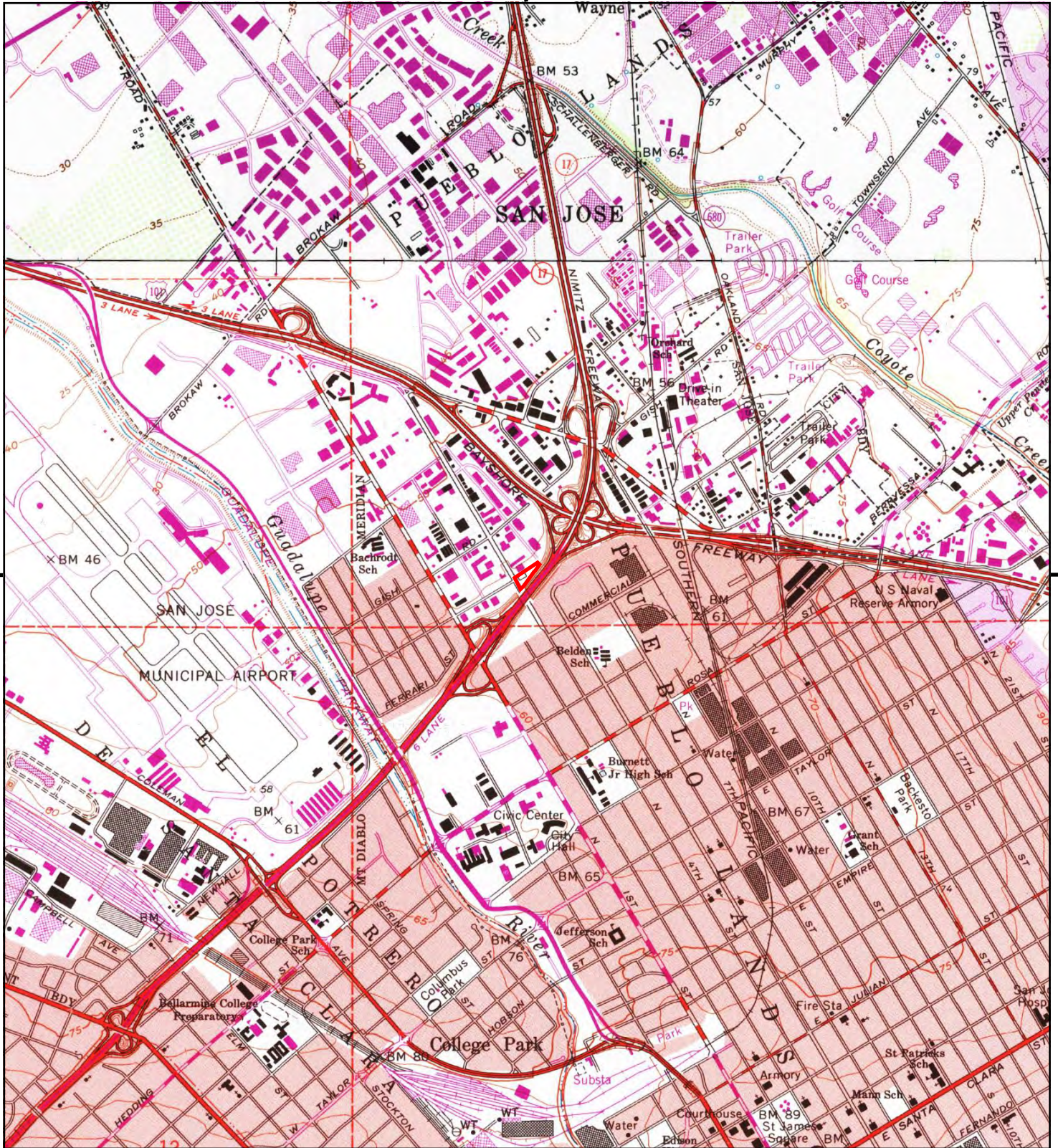
This report includes information from the following map sheet(s).



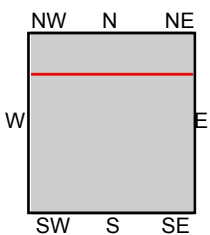
TP, San Jose West, 2012, 7.5-minute
N, Milpitas, 2012, 7.5-minute

SITE NAME: Pavillion Inn
ADDRESS: 1280 North Fourth Street
San Jose, CA 95112
CLIENT: City of San Jose Env. Services





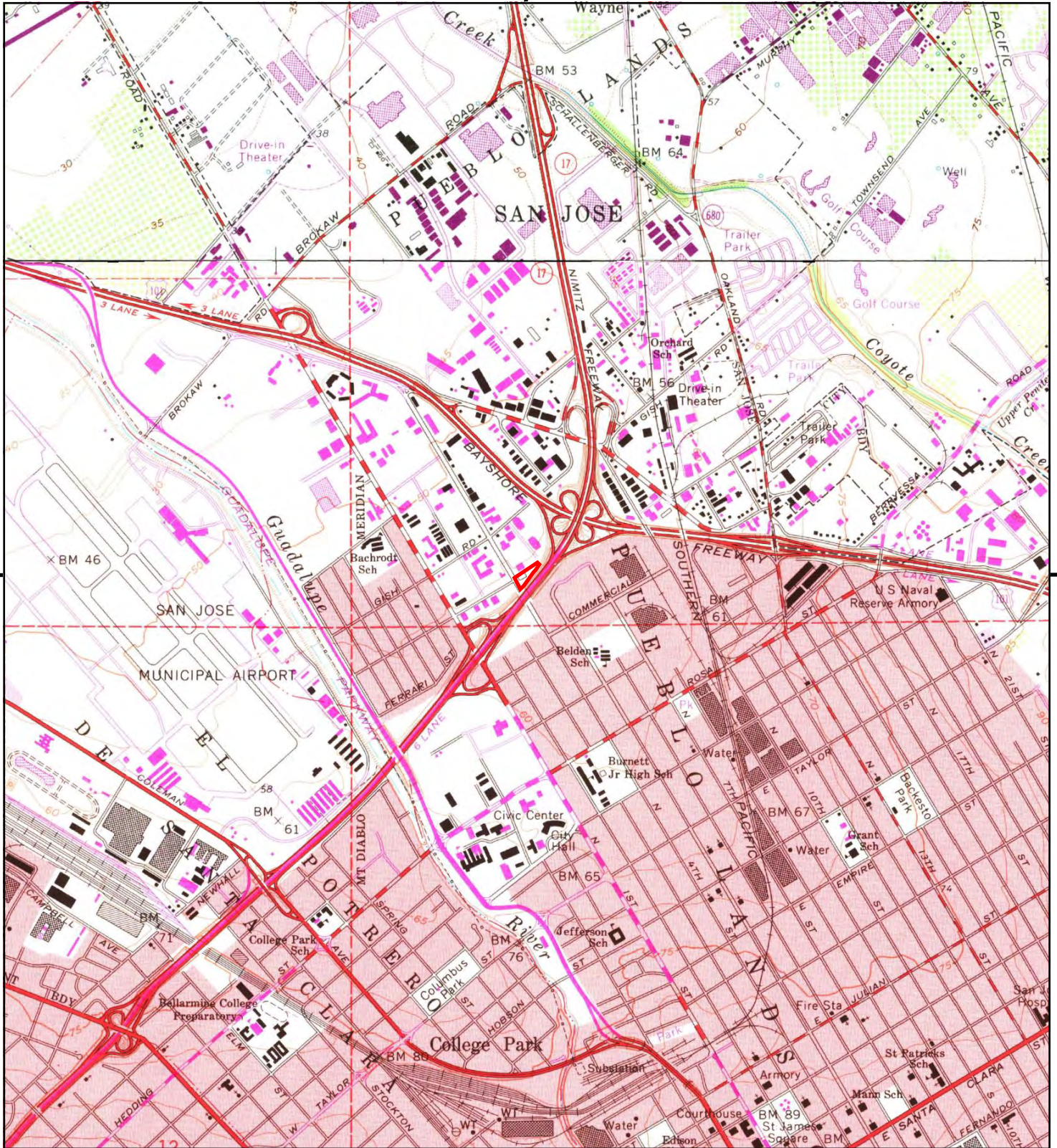
This report includes information from the following map sheet(s).



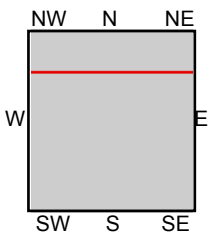
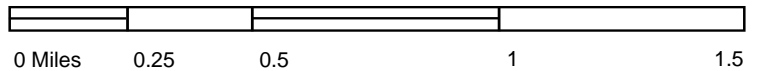
TP, San Jose West, 1980, 7.5-minute
N, Milpitas, 1980, 7.5-minute

SITE NAME: Pavillion Inn
ADDRESS: 1280 North Fourth Street
San Jose, CA 95112
CLIENT: City of San Jose Env. Services





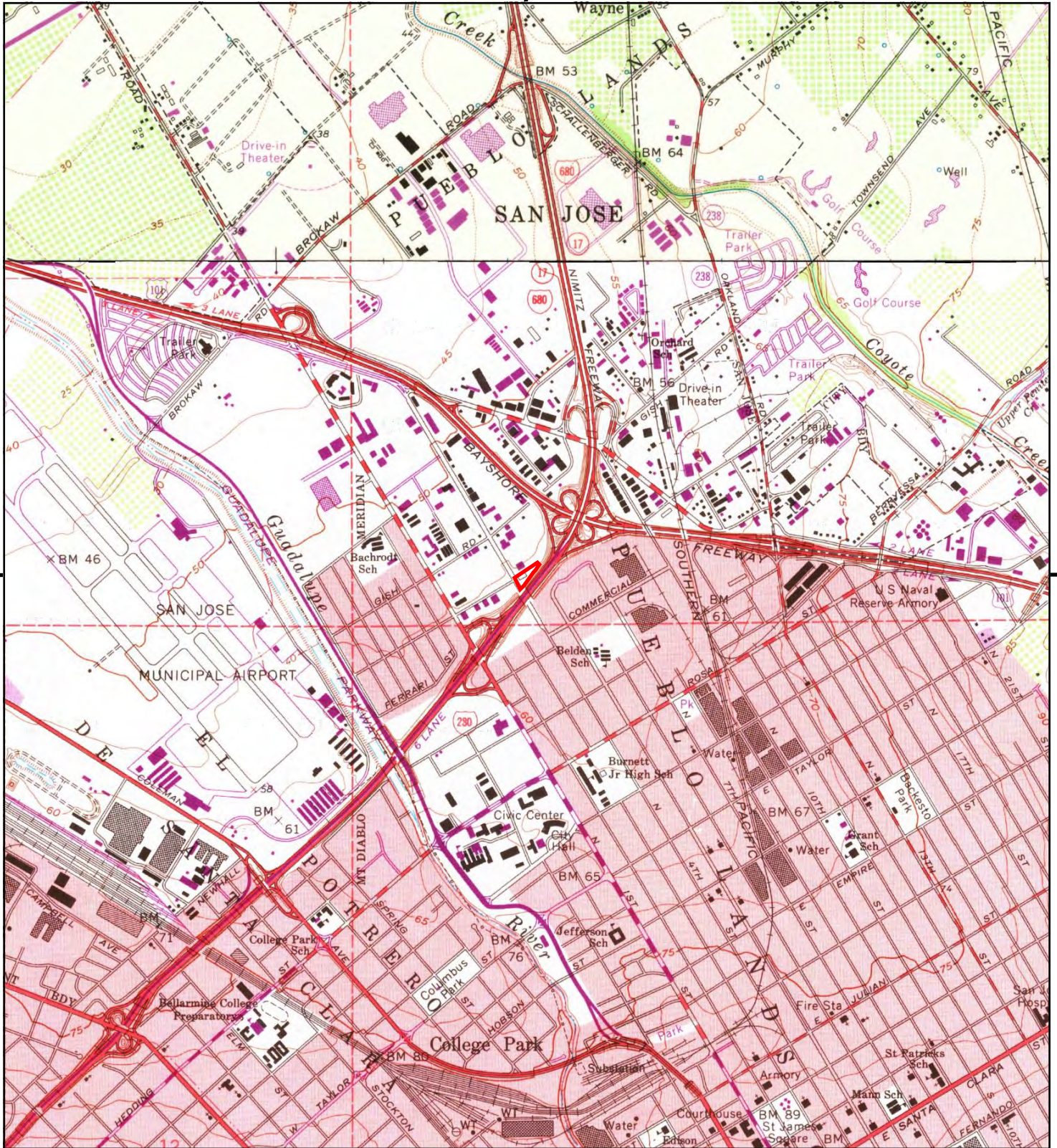
This report includes information from the following map sheet(s).



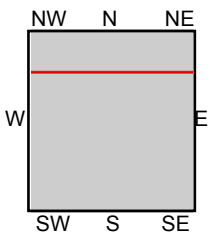
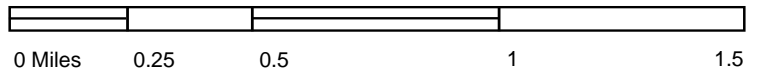
TP, San Jose West, 1973, 7.5-minute
N, Milpitas, 1973, 7.5-minute

SITE NAME: Pavillion Inn
ADDRESS: 1280 North Fourth Street
San Jose, CA 95112
CLIENT: City of San Jose Env. Services





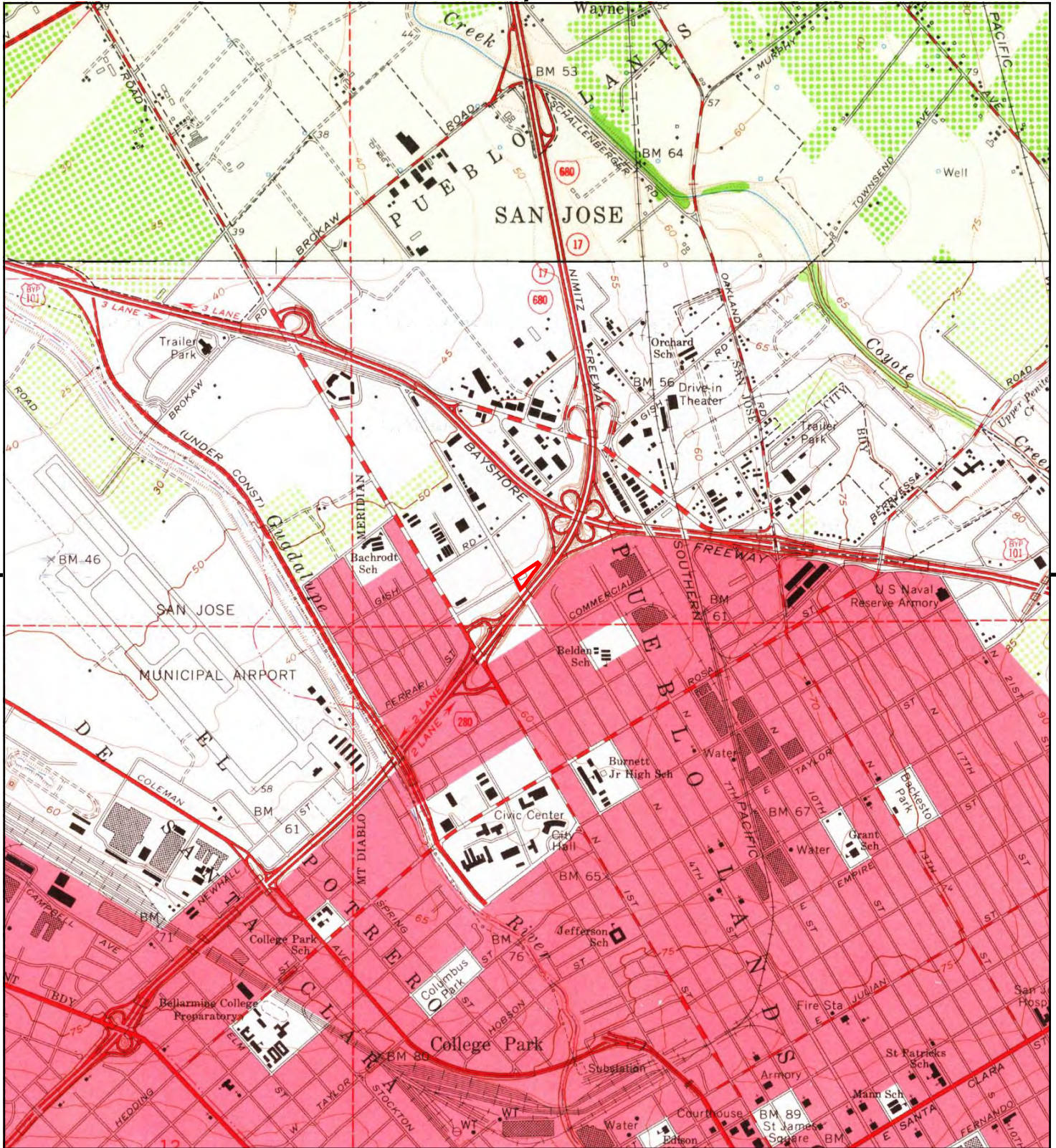
This report includes information from the following map sheet(s).



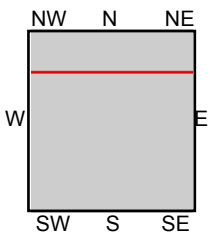
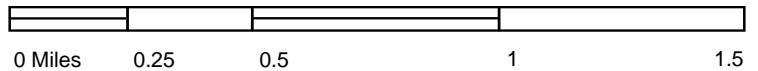
TP, San Jose West, 1968, 7.5-minute
N, Milpitas, 1968, 7.5-minute

SITE NAME: Pavillion Inn
ADDRESS: 1280 North Fourth Street
San Jose, CA 95112
CLIENT: City of San Jose Env. Services





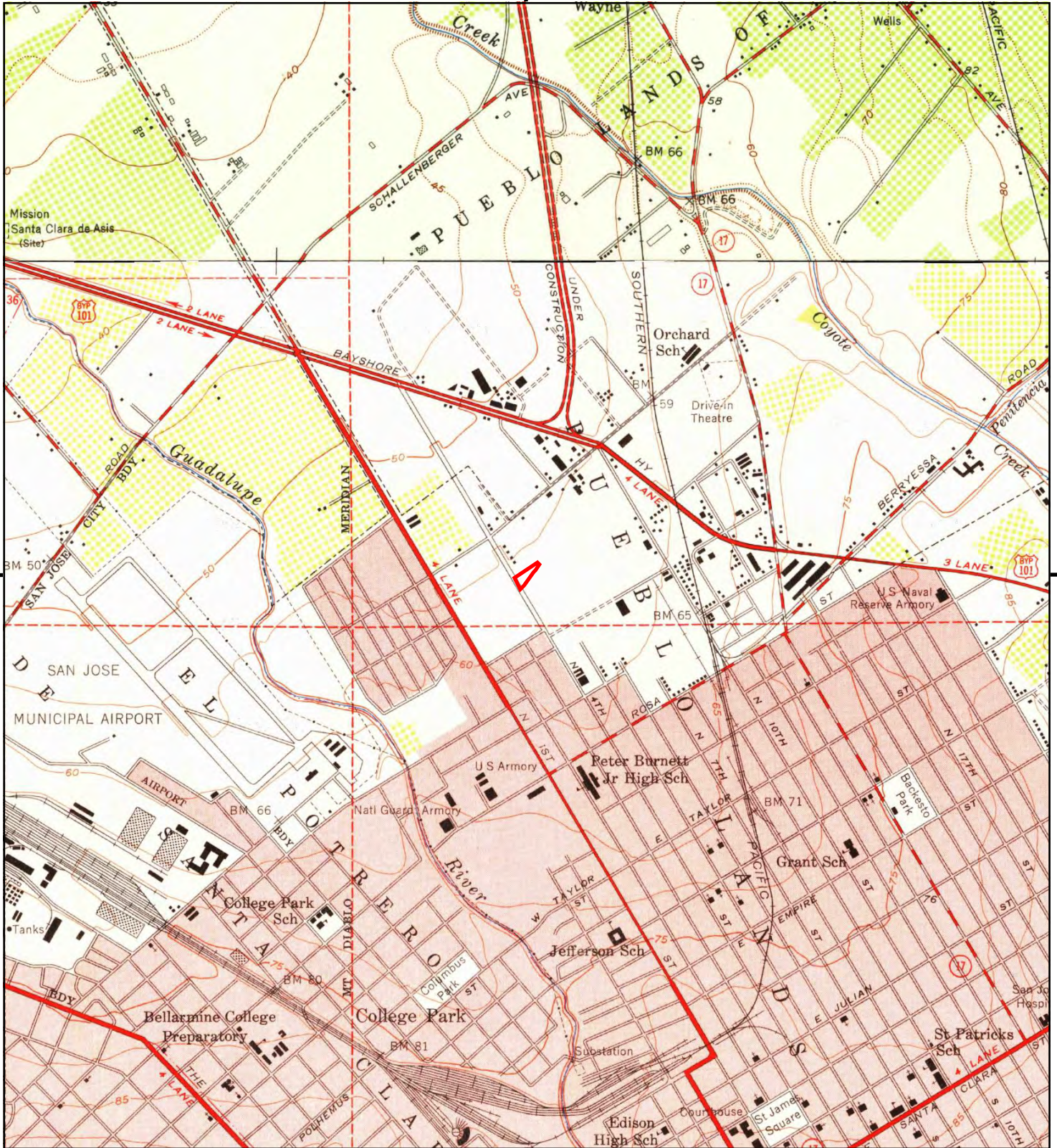
This report includes information from the following map sheet(s).



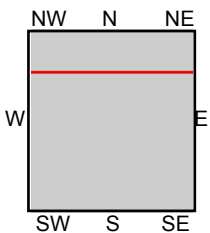
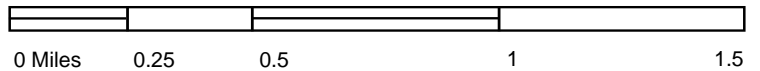
TP, San Jose West, 1961, 7.5-minute
N, Milpitas, 1961, 7.5-minute

SITE NAME: Pavillion Inn
ADDRESS: 1280 North Fourth Street
San Jose, CA 95112
CLIENT: City of San Jose Env. Services





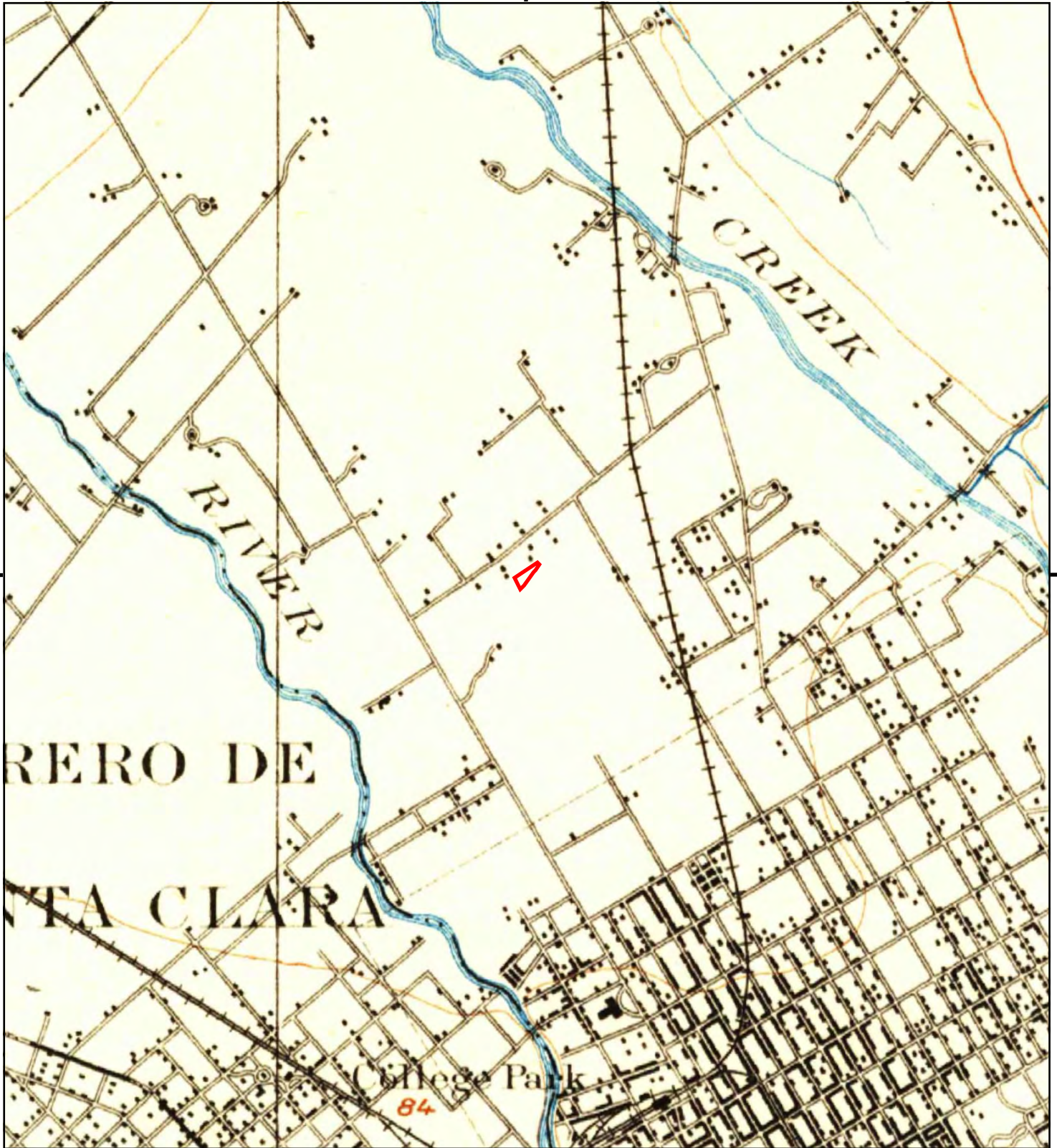
This report includes information from the following map sheet(s).



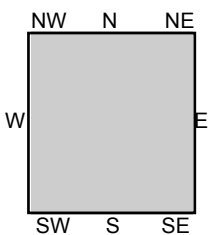
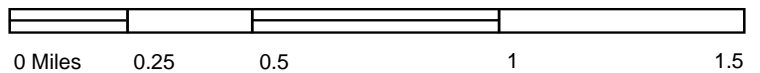
TP, San Jose West, 1953, 7.5-minute
N, Milpitas, 1953, 7.5-minute

SITE NAME: Pavillion Inn
ADDRESS: 1280 North Fourth Street
San Jose, CA 95112
CLIENT: City of San Jose Env. Services





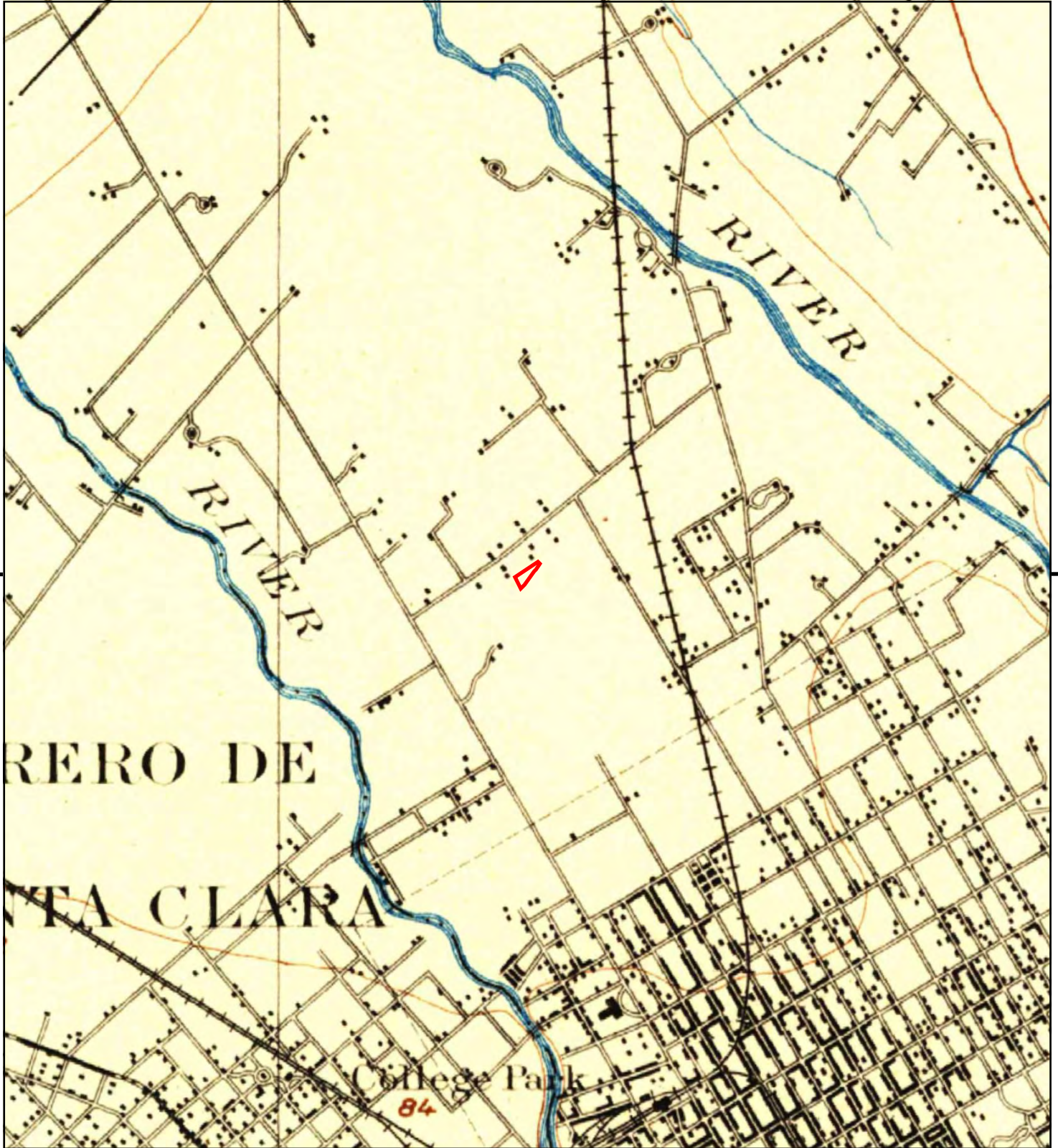
This report includes information from the following map sheet(s).



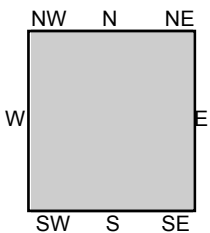
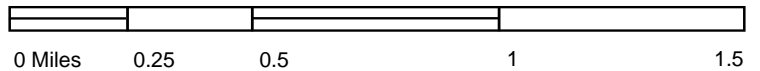
TP, San Jose, 1899, 15-minute

SITE NAME: Pavillion Inn
 ADDRESS: 1280 North Fourth Street
 San Jose, CA 95112
 CLIENT: City of San Jose Env. Services





This report includes information from the following map sheet(s).



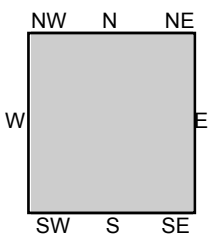
TP, San Jose, 1897, 15-minute

SITE NAME: Pavillion Inn
 ADDRESS: 1280 North Fourth Street
 San Jose, CA 95112
 CLIENT: City of San Jose Env. Services





This report includes information from the following map sheet(s).



TP, San Jose, 1889, 15-minute

SITE NAME: Pavillion Inn
 ADDRESS: 1280 North Fourth Street
 San Jose, CA 95112
 CLIENT: City of San Jose Env. Services



APPENDIX E

RADIUS MAP REPORT



Pavillion Inn

1280 North Fourth Street
San Jose, CA 95112

Inquiry Number: 6670148.2s
September 21, 2021

EDR Summary Radius Map Report



6 Armstrong Road, 4th floor
Shelton, CT 06484
Toll Free: 800.352.0050
www.edrnet.com

TABLE OF CONTENTS

<u>SECTION</u>	<u>PAGE</u>
Executive Summary	ES1
Overview Map	2
Detail Map	3
Map Findings Summary	4
Map Findings	9
Orphan Summary	1725
Government Records Searched/Data Currency Tracking	GR-1
 <u>GEOCHECK ADDENDUM</u>	
Physical Setting Source Addendum	A-1
Physical Setting Source Summary	A-2
Physical Setting Source Map	A-14
Physical Setting Source Map Findings	A-15
Physical Setting Source Records Searched	PSGR-1

Thank you for your business.
Please contact EDR at 1-800-352-0050
with any questions or comments.

Disclaimer - Copyright and Trademark Notice

This Report contains certain information obtained from a variety of public and other sources reasonably available to Environmental Data Resources, Inc. It cannot be concluded from this Report that coverage information for the target and surrounding properties does not exist from other sources. **NO WARRANTY EXPRESSED OR IMPLIED, IS MADE WHATSOEVER IN CONNECTION WITH THIS REPORT. ENVIRONMENTAL DATA RESOURCES, INC. SPECIFICALLY DISCLAIMS THE MAKING OF ANY SUCH WARRANTIES, INCLUDING WITHOUT LIMITATION, MERCHANTABILITY OR FITNESS FOR A PARTICULAR USE OR PURPOSE. ALL RISK IS ASSUMED BY THE USER. IN NO EVENT SHALL ENVIRONMENTAL DATA RESOURCES, INC. BE LIABLE TO ANYONE, WHETHER ARISING OUT OF ERRORS OR OMISSIONS, NEGLIGENCE, ACCIDENT OR ANY OTHER CAUSE, FOR ANY LOSS OF DAMAGE, INCLUDING, WITHOUT LIMITATION, SPECIAL, INCIDENTAL, CONSEQUENTIAL, OR EXEMPLARY DAMAGES. ANY LIABILITY ON THE PART OF ENVIRONMENTAL DATA RESOURCES, INC. IS STRICTLY LIMITED TO A REFUND OF THE AMOUNT PAID FOR THIS REPORT.** Purchaser accepts this Report "AS IS". Any analyses, estimates, ratings, environmental risk levels or risk codes provided in this Report are provided for illustrative purposes only, and are not intended to provide, nor should they be interpreted as providing any facts regarding, or prediction or forecast of, any environmental risk for any property. Only a Phase I Environmental Site Assessment performed by an environmental professional can provide information regarding the environmental risk for any property. Additionally, the information provided in this Report is not to be construed as legal advice.

Copyright 2020 by Environmental Data Resources, Inc. All rights reserved. Reproduction in any media or format, in whole or in part, of any report or map of Environmental Data Resources, Inc., or its affiliates, is prohibited without prior written permission.

EDR and its logos (including Sanborn and Sanborn Map) are trademarks of Environmental Data Resources, Inc. or its affiliates. All other trademarks used herein are the property of their respective owners.

EXECUTIVE SUMMARY

A search of available environmental records was conducted by Environmental Data Resources, Inc (EDR). The report was designed to assist parties seeking to meet the search requirements of EPA's Standards and Practices for All Appropriate Inquiries (40 CFR Part 312), the ASTM Standard Practice for Environmental Site Assessments (E 1527-13), the ASTM Standard Practice for Environmental Site Assessments for Forestland or Rural Property (E 2247-16), the ASTM Standard Practice for Limited Environmental Due Diligence: Transaction Screen Process (E 1528-14) or custom requirements developed for the evaluation of environmental risk associated with a parcel of real estate.

TARGET PROPERTY INFORMATION

ADDRESS

1280 NORTH FOURTH STREET
SAN JOSE, CA 95112

COORDINATES

Latitude (North): 37.3617540 - 37° 21' 42.31"
Longitude (West): 121.9045230 - 121° 54' 16.28"
Universal Transverse Mercator: Zone 10
UTM X (Meters): 597011.5
UTM Y (Meters): 4135362.8
Elevation: 62 ft. above sea level

USGS TOPOGRAPHIC MAP ASSOCIATED WITH TARGET PROPERTY

Target Property:	TP
Source:	U.S. Geological Survey
Target Property:	N
Source:	U.S. Geological Survey

AERIAL PHOTOGRAPHY IN THIS REPORT

Portions of Photo from:	20140606
Source:	USDA

MAPPED SITES SUMMARY

Target Property Address:
1280 NORTH FOURTH STREET
SAN JOSE, CA 95112

Click on Map ID to see full detail.

MAP ID	SITE NAME	ADDRESS	DATABASE ACRONYMS	RELATIVE ELEVATION	DIST (ft. & mi.) DIRECTION
A1	ALAMO	1280 N 4TH ST	RGA LUST		TP
A2	ALAMO	1280 N 4TH ST	FINDS		TP
A3	ALAMO	1280 N 4TH ST	LUST, HIST LUST, SWEEPS UST, Cortese, HIST CORTESE		TP
A4	ALAMO RENT A CAR, IN	1280 N 4TH ST	HIST UST		TP
A5	ALAMO	1280 N 4TH ST	LUST, HIST UST, CERS		TP
A6	ALAMO	1280 4TH ST N	RGA LUST		TP
A7	ALAMO RENT A CAR	1280 4TH ST N	RGA LUST		TP
A8	ALAMO RENT-A-CAR INC	1280 NORTH 4TH STREE	HWTS		TP
A9	J & N ENGINEERING	1310 N 4TH ST	CERS HAZ WASTE	Lower	59, 0.011, West
A10	OLM RECYCLING SERVIC	1320 N 4TH ST	RCRA NonGen / NLR	Lower	151, 0.029, WNW
A11	OLM RECYCLING SERVIC	1320 N 4TH ST	CUPA Listings, HAZNET, NPDES, CERS, HWTS	Lower	151, 0.029, WNW
A12	MASTER CABINET	1324 N 4TH ST	CUPA Listings	Lower	164, 0.031, WNW
B13	SEASES GULF & RENTAL	1305 NO 4TH	EDR Hist Auto	Lower	171, 0.032, West
B14	ARMORED TRANSPORT	1305 4TH ST.	LUST, Cortese, HIST CORTESE, CERS	Lower	171, 0.032, West
B15	ARMORED TRANSPORT	1305 N 4TH ST	LUST, HIST LUST	Lower	171, 0.032, West
C16	GILLCABLE	234 E GISH RD	HIST UST	Lower	238, 0.045, NNE
D17	OUT OF BUSINESS	1190 N 4TH ST	HAZMAT	Higher	302, 0.057, SSE
D18	OUT OF BUSINESS (AJ	1190 N 4TH ST	CUPA Listings, HAZMAT	Higher	302, 0.057, SSE
19	HOLIDAY INN EXPRESS	1350 N 4TH ST	CUPA Listings	Lower	315, 0.060, NNW
E20	OREE ELECTRICAL COMP	1195 N 5TH ST	LUST, HIST LUST, Cortese, CUPA Listings, HIST...	Lower	328, 0.062, ESE
E21	ANYTIME WELDING, INC	1195 N 5TH ST	RCRA NonGen / NLR	Lower	328, 0.062, ESE
E22	ANYTIME WELDING, INC	1195 N 5TH ST	HAZMAT, CERS	Lower	328, 0.062, ESE
E23	ANYTIME WELDING, INC	1195 N 5TH ST	RCRA NonGen / NLR	Lower	328, 0.062, ESE
E24	ROYAL AMBULENCE	1191 N 5TH AVE	RCRA NonGen / NLR	Lower	354, 0.067, SE
E25	ROLLIE FRENCH INC.	1191 N 5TH ST	LUST, HIST LUST, Cortese, CUPA Listings, CERS	Lower	354, 0.067, SE
F26	WYNDHAM GARDEN SAN J	1355 N 4TH ST	CUPA Listings	Lower	388, 0.073, WNW
F27	WYNDHAM GARDEN	1355 N 4TH ST	HAZMAT	Lower	388, 0.073, WNW
E28	ROLLIE FRENCH INC	1191 5TH	HIST CORTESE	Lower	411, 0.078, ESE
G29	L'HOMMEDIEU PROPERTY	1223-1225 N 5TH STRE	CPS-SLIC	Lower	417, 0.079, East
E30	E&D TRANSMISSION & M	1205 N 5TH ST STE B	RCRA NonGen / NLR	Lower	417, 0.079, East
E31	E & D TRANSMISSION &	1205 N 5TH ST B	CUPA Listings, HAZMAT	Lower	417, 0.079, East
E32	E & D TRANSMISSION &	1205 N 5TH ST STE B	HAZMAT	Lower	417, 0.079, East
C33	CARDINAL HEALTH SAN	254 E GISH RD	CERS HAZ WASTE, CERS, HWTS	Lower	427, 0.081, NNE
C34	CARDINAL HEALTH 414	254 E GISH RD	RCRA NonGen / NLR	Lower	427, 0.081, NNE
D35	COMMERCIAL FUELING C	1170 4TH	HIST CORTESE	Higher	442, 0.084, SSE
D36	COMMERCIAL FUELING C	1170 N. 4TH STREET	LUST, Cortese, CERS	Higher	442, 0.084, SSE
D37	COMMERCIAL FUELING C	1170 N 4TH ST	LUST, HIST LUST, SWEEPS UST, CUPA Listings	Higher	442, 0.084, SSE
D38	BEACON SERVICE STATI	1170 N 4TH ST	EDR Hist Auto	Higher	442, 0.084, SSE
G39	INTERSTATE TRAFFIC C	1225 N 5TH ST	CUPA Listings, HAZMAT, CERS	Lower	473, 0.090, East

MAPPED SITES SUMMARY

Target Property Address:
1280 NORTH FOURTH STREET
SAN JOSE, CA 95112

Click on Map ID to see full detail.

MAP ID	SITE NAME	ADDRESS	DATABASE ACRONYMS	RELATIVE ELEVATION	DIST (ft. & mi.) DIRECTION
D40	AGBAYANI CONSTRUCTIO	1165 N 5TH ST	RCRA NonGen / NLR	Higher	476, 0.090, SE
D41	AGBAYANI CONSTRUCTIO	1165 N 5TH ST.	RCRA NonGen / NLR	Higher	476, 0.090, SE
D42	AUTO HOUSE THE	1165 N 5TH ST	CUPA Listings	Higher	476, 0.090, SE
D43	AGBAYANI CONSTRUCTIO	1165 N 5TH ST	HAZMAT, HWTS	Higher	476, 0.090, SE
D44	THEDY AUTO REPAIR	1169 N 5TH ST	HAZNET, HAZMAT, HWTS	Higher	476, 0.090, SE
D45	OUT OF BUSINESS	1165 N 5TH ST SUITE	HAZMAT	Higher	476, 0.090, SE
D46	EDDIE'S AUTO BODY	1165 N 5TH ST	CUPA Listings	Higher	476, 0.090, SE
D47	AGBAYANI CONSTRUCTIO	1165 NORTH 5TH STREE	RCRA NonGen / NLR	Higher	476, 0.090, SE
D48	AUTO HOUSE	1165 N 5TH ST	EDR Hist Auto	Higher	476, 0.090, SE
D49	P2000 AUTO BODY	1165 N 5TH ST	CUPA Listings, HAZNET, HWTS	Higher	476, 0.090, SE
D50	THEDY AUTO REPAIR	1169 N 5TH ST	CUPA Listings	Higher	476, 0.090, SE
H51	CAD RESOURCES	1181 N 4TH ST A	CUPA Listings	Lower	498, 0.094, South
H52	ADVANCED SURFACE FIN	1181 N FOURTH ST STE	RCRA-SQG, WDS	Lower	498, 0.094, South
H53	ADVANCED SURFACE FIN	1181 N 4TH ST 50	NPDES, HAZMAT	Lower	498, 0.094, South
H54	ADVANCE CIRCUIT SERV	1181 N. 4TH STREET #	ENVIROSTOR	Lower	498, 0.094, South
H55	THD INC	1181 N 4TH ST B	CUPA Listings	Lower	498, 0.094, South
H56	ON DEMAND CIRCUIT SE	1181 N 4TH ST 10	CUPA Listings	Lower	498, 0.094, South
H57	ADVANCED SURFACE FIN	1181 N 4TH ST STE 50	CERS HAZ WASTE, CUPA Listings, CERS	Lower	498, 0.094, South
G58	SANTA CLARA COUNTY O	1245 5TH	HIST CORTESE	Lower	510, 0.097, East
G59	USACD-SAN JOSE	1233 N 5TH ST	CUPA Listings, HAZMAT	Lower	537, 0.102, East
G60	LAMPSON TRACTOR & EQ	1233 N 5TH ST	CUPA Listings	Lower	537, 0.102, East
E61	BABBIT BEARING CO. I	1170 NORTH 5TH STREE	ENVIROSTOR	Lower	559, 0.106, SE
E62	BABBITT BEARING COMP	1170 N FIFTH ST	RCRA-LQG, AST, CERS HAZ WASTE, CERS TANKS, FINDS,...	Lower	559, 0.106, SE
I63	PAC (PERSONALIZED AU	1394 N 4TH ST	CERS HAZ WASTE, CUPA Listings, HAZNET, CERS, HWTS	Lower	639, 0.121, NW
I64	ALPINE MOTORWORKS	1394 N 4TH ST	CUPA Listings	Lower	639, 0.121, NW
I65	W A & D K AUTOMOTIVE	1394 N 4TH ST	HAZNET, HAZMAT, HWTS	Lower	639, 0.121, NW
I66	BAYSHORE AUTOMOTIVE	1394 N 4TH ST	RCRA NonGen / NLR	Lower	639, 0.121, NW
I67	BAYSHORE AUTO TECH	1394 N. FOURTH STREE	LUST, Cortese, CERS	Lower	639, 0.121, NW
I68	BAYSHORE AUTOMOTIVE	1394 N 4TH ST	CERS HAZ WASTE, CUPA Listings, CERS	Lower	639, 0.121, NW
I69	AL S SHELL	1394 N 4TH ST	EDR Hist Auto	Lower	639, 0.121, NW
I70	PERSONALIZED AUTO SE	1394 NORTH 4TH ST UN	RCRA NonGen / NLR	Lower	639, 0.121, NW
G71	SCC OFFICE OF EDUCAT	1245 N 5TH ST	LUST, HIST LUST, Cortese, CERS	Lower	648, 0.123, East
H72	SENJU COMTEK CORP	1171 N 4TH ST STE. B	CERS HAZ WASTE, CUPA Listings, CERS	Lower	710, 0.134, SSW
H73	SENJU COMTEK CORP	1171 N 4TH ST B	HAZMAT	Lower	710, 0.134, SSW
J74	O'REILLY AUTO PARTS	1160 N 4TH ST	RCRA NonGen / NLR	Higher	748, 0.142, SSE
J75	O'REILLY AUTO PARTS	1160 N 4TH ST	CUPA Listings, HAZMAT	Higher	748, 0.142, SSE
J76	O'REILLY AUTO PARTS	1160 N 4TH ST	CERS HAZ WASTE, CERS	Higher	748, 0.142, SSE
H77	A & J PRECISION SHEE	1161 4TH ST	RCRA NonGen / NLR	Lower	755, 0.143, South
H78	TOPCOAT PLUS	1161 N 4TH STREET	CERS HAZ WASTE, CUPA Listings, EMI, HAZMAT, CERS	Lower	755, 0.143, South

MAPPED SITES SUMMARY

Target Property Address:
1280 NORTH FOURTH STREET
SAN JOSE, CA 95112

Click on Map ID to see full detail.

MAP ID	SITE NAME	ADDRESS	DATABASE ACRONYMS	RELATIVE ELEVATION	DIST (ft. & mi.) DIRECTION
K79	BT HIGH PRECISION MA	1135 N 7TH ST STE B	RCRA NonGen / NLR	Lower	773, 0.146, East
K80	IRBY CORP DBA CENTRA	1135 N 7TH ST UNIT A	RCRA NonGen / NLR	Lower	773, 0.146, East
K81	UWOOD FLOORING	1135 N 7TH ST STE A	CUPA Listings, HAZMAT	Lower	773, 0.146, East
J82	STATEWIDE TRAFFIC SA	1101 N 5TH ST	CERS HAZ WASTE, CUPA Listings, HAZNET, HAZMAT,...	Higher	777, 0.147, SE
J83	STATEWIDE TRAFFIC SA	1101 N 5TH ST	RCRA NonGen / NLR	Higher	777, 0.147, SE
L84	IA 092513 SNA ELECTR	191 E GISH RD	CUPA Listings	Lower	819, 0.155, NNW
L85	SNA ELECTRONICS INC	191 E GISH RD	HAZNET, HAZMAT, HWTS	Lower	819, 0.155, NNW
J86	EASTERN ELECTRIC APP	1138 N FIFTH STREET	RCRA-SQG, CPS-SLIC, FINDS, ECHO, CERS	Lower	820, 0.155, SE
J87	CALIBER COLLISION CE	1138 N 5TH ST	CUPA Listings, HAZMAT	Lower	820, 0.155, SE
J88	CALIBER COLLISION CE	1138 N 5TH ST	RCRA NonGen / NLR	Lower	820, 0.155, SE
J89	CALIBER COLLISION CE	1138 N 5TH ST	CERS HAZ WASTE, CERS	Lower	820, 0.155, SE
I90	ESPANAS COLLISION RE	1420 N 4TH STREET	FINDS, CUPA Listings, EMI, HAZMAT, CERS	Lower	874, 0.166, NW
I91	MICHAEL JS BODYSHOP	1420 N 4TH ST	CERS HAZ WASTE, HAZNET, CERS, HWTS	Lower	874, 0.166, NW
I92	OUT OF BUSINESS	1420 N 4TH ST SUITE	HAZMAT	Lower	874, 0.166, NW
I93	MICHAEL JS BODYSHOP	1420 N 4TH ST	RCRA NonGen / NLR	Lower	874, 0.166, NW
M94	HOLIDAY INN SAN JOSE	1350 NORTH 1ST STREE	RCRA NonGen / NLR	Lower	896, 0.170, West
M95	HOLIDAY INN SAN JOSE	1350 N 1ST ST	HAZNET, HAZMAT, HWTS	Lower	896, 0.170, West
M96	HOLIDAY INN SAN JOSE	1350 N 1ST ST	RCRA NonGen / NLR	Lower	896, 0.170, West
M97	HOLIDAY INN	1350 NORTH 1ST STREE	RCRA NonGen / NLR	Lower	896, 0.170, West
K98	PHIL WOOD & COMPANY	1125 N 7TH ST STE A	CERS HAZ WASTE, CUPA Listings, CERS	Lower	903, 0.171, East
K99	GARRETT TECHNOLOGIES	1125 N SEVENTH ST	RCRA NonGen / NLR	Lower	903, 0.171, East
K100	BW/IP INTERNATIONAL	1132 NORTH SEVENTH S	CPS-SLIC, CERS	Lower	930, 0.176, East
K101	CUPERTINO ELECTRIC	1132 N 7TH ST	CERS HAZ WASTE, CUPA Listings, CERS	Lower	930, 0.176, East
K102	BWIP INTERNATIONAL I	1132 N 7TH ST	CUPA Listings	Lower	930, 0.176, East
K103	BW/IP INTERNATIONAL	1132 N 7TH ST A	SWEEPS UST	Lower	930, 0.176, East
K104	UNITED CENTRIFUGAL P	1132 N 7TH ST	RCRA-SQG, LUST, HIST LUST, FINDS, ECHO, Cortese,...	Lower	930, 0.176, East
K105	CUPERTINO ELECTRIC I	1132 N 7TH ST	RCRA NonGen / NLR	Lower	930, 0.176, East
K106	1132 N 7TH ST CUPERT	1132 N 7TH ST	LUST, HAZMAT, WDS, CERS	Lower	930, 0.176, East
J107	SON MANUFACTURING	1099 N 5TH ST	RCRA-SQG, CERS HAZ WASTE, ICIS, FINDS, ECHO, CUPA...	Lower	954, 0.181, SE
J108	SON MFG	1099 N 5TH ST	CUPA Listings	Lower	954, 0.181, SE
N109	FERGUSON HVAC AIR CO	206 COMMERCIAL ST	CUPA Listings, HAZNET, HWTS	Lower	1007, 0.191, SE
L110	COOK'S AUTOMOTIVE SE	1440 N 4TH ST	RCRA NonGen / NLR	Lower	1008, 0.191, NNW
L111	COOK'S AUTOMOTIVE SE	1440 N 4TH ST	CERS HAZ WASTE, CERS	Lower	1008, 0.191, NNW
L112	COOK'S AUTOMOTIVE SE	1440 N 4TH ST	CUPA Listings, HAZMAT	Lower	1008, 0.191, NNW
113	FAMILY HEALTH CENTER	1103 N 4TH ST	CUPA Listings	Lower	1009, 0.191, SSE
N114	COAST ENGRAVING CO	1097 N 5TH ST	CERS HAZ WASTE, CUPA Listings, HAZMAT, CERS, HWTS	Lower	1031, 0.195, SE
N115	COAST ENGRAVING INC	1097 NORTH FIFTH STR	RCRA NonGen / NLR	Lower	1031, 0.195, SE
O116	T SHIRTGUYS.COM	297 COMMERCIAL ST	CUPA Listings	Lower	1056, 0.200, ESE
O117	7-UP	297 COMMERCIAL ST	LUST, HIST LUST, Cortese, CERS	Lower	1056, 0.200, ESE

MAPPED SITES SUMMARY

Target Property Address:
1280 NORTH FOURTH STREET
SAN JOSE, CA 95112

Click on Map ID to see full detail.

MAP ID	SITE NAME	ADDRESS	DATABASE ACRONYMS	RELATIVE ELEVATION	DIST (ft. & mi.) DIRECTION
O118	FOOD BANK INC	297 COMMERCIAL ST	HIST UST	Lower	1056, 0.200, ESE
O119	SECOND HARVEST FOOD	297 COMMERCIAL ST	LUST, SWEEPS UST, HIST CORTESE	Lower	1056, 0.200, ESE
P120	BEST OVERNIGHT EXPRE	300 E GISH RD A	SWEEPS UST	Lower	1057, 0.200, NNE
O121	OUT OF BUSINESS (K &	1110 N 7TH ST	HAZMAT	Lower	1096, 0.208, East
N122	B. L. COHEN LANDSCAP	250 COMMERCIAL ST	LUST, HIST LUST, Cortese, HIST CORTESE, HAZMAT,...	Lower	1101, 0.209, ESE
N123	IA 020813 AMERICA BU	250 COMMERCIAL ST ST	CUPA Listings	Lower	1101, 0.209, ESE
N124	THE BAY PARTY BUS IN	250 COMMERCIAL ST ST	CUPA Listings	Lower	1101, 0.209, ESE
125	NADEAU, CATHERINE	1130 N. 2ND STREET	RCRA NonGen / NLR	Higher	1132, 0.214, South
Q126	SEASE'S AUTO SERVICE	1444 N 4TH ST	CERS HAZ WASTE, CERS	Lower	1139, 0.216, NW
Q127	SEASE'S AUTO SERVICE	1444 N 4TH ST	CUPA Listings, HAZMAT	Lower	1139, 0.216, NW
Q128	SEASES AUTO SERVICE	1444 N 4TH ST	RCRA NonGen / NLR	Lower	1139, 0.216, NW
R129	ABLE RENT A CAR	1231 N 1ST ST	CUPA Listings	Lower	1158, 0.219, SW
R130	ROAD KING MOTORS	1231 N 1ST ST	CUPA Listings	Lower	1158, 0.219, SW
R131	SPIRITUAL TEMPLE PSY	1231 N 1ST ST	HAZMAT	Lower	1158, 0.219, SW
Q132	PACIFIC CREST LANDSC	1450 N 4TH ST	RCRA NonGen / NLR	Lower	1169, 0.221, NW
Q133	PACIFIC CREST LANDSC	1450 N 4TH ST	CERS HAZ WASTE, CUPA Listings	Lower	1169, 0.221, NW
S134	KLEEN QUIP	1441 TERMINAL AV	CERS HAZ WASTE, CUPA Listings, HAZMAT, HWTS	Lower	1177, 0.223, North
S135	SERVICE KING PAINT &	1441 TERMINAL AV B	CPS-SLIC, HAZMAT	Lower	1177, 0.223, North
S136	SERVICE KING COLLISI	1441 TERMINAL AV B	CUPA Listings	Lower	1177, 0.223, North
S137	ACTION FORKLIFT	1441 TERMINAL AVE.	LUST, HIST LUST, Cortese, HIST CORTESE, CERS	Lower	1177, 0.223, North
T138	MURATA ENTERPRISES	1309 N 1ST ST	LUST, HIST LUST, Cortese, CERS	Lower	1187, 0.225, WSW
T139	MURATA ENTERPRISES	1309 1ST	HIST CORTESE	Lower	1187, 0.225, WSW
P140	SWEEPIT & MAINTENANC	336 E GISH RD	CUPA Listings, HAZMAT	Lower	1188, 0.225, NNE
P141	SWEEPIT & MAINTENANC	336 E GISH RD	RCRA NonGen / NLR	Lower	1188, 0.225, NNE
P142	FONSECA/MC ELROY GRI	336 E GISH RD	CUPA Listings	Lower	1188, 0.225, NNE
R143	BP OIL #11235	1271 N 1ST ST	LUST, HIST LUST	Lower	1219, 0.231, SW
R144	TOSCO NORTHWEST CO N	1271 N 1ST ST	RCRA-SQG, FINDS, ECHO	Lower	1219, 0.231, SW
R145	CIVIC CENTER BP	1271 N 1ST ST Z	SWEEPS UST	Lower	1219, 0.231, SW
R146	CIVIC CENTER 76	1271 N 1ST ST	LUST, CERS HAZ WASTE, HIST UST, CERS TANKS,...	Lower	1219, 0.231, SW
R147	TOSCO NORTHWEST CO #	1271 N 1ST ST	HAZNET, HAZMAT, HWTS	Lower	1219, 0.231, SW
R148	CIVIC CENTER BP #112	1271 N 1ST ST # Z	UST	Lower	1219, 0.231, SW
R149	BP OIL #11235	1271 N. FIRST STREET	LUST, Cortese, CERS	Lower	1219, 0.231, SW
R150	BP	1271 1ST	HIST CORTESE	Lower	1219, 0.231, SW
R151	CIVIC CENTER 76	1271 NORTH 1ST STREE	RCRA NonGen / NLR	Lower	1219, 0.231, SW
R152	HORITECH PRINTING	1249 N 1ST ST	CUPA Listings	Higher	1231, 0.233, SW
153	VIKING MATERIALS	1060 5TH	HIST CORTESE	Lower	1241, 0.235, SSE
U154	7-ELEVEN INC. STORE	1408 N 1ST ST	CUPA Listings, CERS	Lower	1272, 0.241, West
V155	PMA MACHINING	1425 KOLL CL 106	CUPA Listings	Lower	1286, 0.244, NNW
V156	CAD RESOURCES INC	1445 KOLL CL 109	CUPA Listings	Lower	1286, 0.244, NNW

MAPPED SITES SUMMARY

Target Property Address:
1280 NORTH FOURTH STREET
SAN JOSE, CA 95112

Click on Map ID to see full detail.

MAP ID	SITE NAME	ADDRESS	DATABASE ACRONYMS	RELATIVE ELEVATION	DIST (ft. & mi.) DIRECTION
V157	AMERICAN METAL PLATI	1435 KOLL CIRCLE SUI	RCRA-SQG, FINDS, ECHO	Lower	1286, 0.244, NNW
V158	APPLIED REMEDIATION	1445 KOLL CL 109	CUPA Listings	Lower	1286, 0.244, NNW
V159	AMERICAN METAL PLATI	1435 KOLL CIRCLE #10	RCRA-SQG, HAZNET, HWTS	Lower	1286, 0.244, NNW
V160	SIGMA PROBE INC	1435 KOLL CL STE 103	CUPA Listings	Lower	1286, 0.244, NNW
V161	ULTIMATE SOLUTIONS	1425 KOLL CL 107	HAZMAT	Lower	1286, 0.244, NNW
U162	7 ELEVEN	1410 NORTH FIRST ST	HIST UST, HAZNET, HWTS	Lower	1295, 0.245, West
U163	SUPER 7	1410 1ST	HIST CORTESE	Lower	1295, 0.245, West
U164	SUPER-7	1410 N 1ST ST	LUST, HIST LUST, HIST UST, Cortese, CERS	Lower	1295, 0.245, West
S165	CAMPBELL'S TOWING	1461 TERMINAL AV	CERS HAZ WASTE, CERS	Lower	1311, 0.248, North
S166	CAMPBELL'S TOWING	1461 TERMINAL AV	CUPA Listings, HAZMAT	Lower	1311, 0.248, North
W167	ALL TEMP ENGINEERING	331 COMMERCIAL ST	CUPA Listings	Lower	1318, 0.250, East
W168	C & J CONTRACTING	331 COMMERCIAL ST	CERS HAZ WASTE, CUPA Listings, CERS	Lower	1318, 0.250, East
W169	C & J CONTRACTING IN	331 COMMERCIAL ST	RCRA NonGen / NLR	Lower	1318, 0.250, East
S170	ROADWAY EXPRESS	1436 TERMINAL AVE	LUST, HIST LUST, Cortese, HIST CORTESE, CERS	Lower	1337, 0.253, NNE
V171	KOLL COMPANY	1420 KOLL CIR	LUST, HIST LUST, Cortese, HIST CORTESE, CERS	Lower	1349, 0.255, NNW
S172	ALL BRAND FORKLIFT	1481 TERMINAL AVE	LUST, HIST LUST, Cortese, HIST CORTESE, CERS	Lower	1375, 0.260, North
W173	INVESTMENT FINANCIAL	1090 7TH	HIST CORTESE	Lower	1375, 0.260, ESE
174	INVESTMENT FINANCIAL	1090 N 7TH ST	LUST, HIST LUST, Cortese, CERS	Lower	1388, 0.263, ESE
175	SAN JOSE PLATING WOR	1501 TERMINAL AVENUE	ENVIROSTOR	Lower	1438, 0.272, North
S176	CAR WEST AUTO BODY S	1460 TERMINAL AVENUE	LUST, HIST LUST, SWEEPS UST, Cortese, CUPA...	Lower	1448, 0.274, North
X177	CIVIC CENTER SHELL A	1120 N 1ST ST	LUST, CERS HAZ WASTE, SWEEPS UST, HIST UST, CERS...	Higher	1498, 0.284, SSW
X178	SHELL - 1120 N FIRST	1120 NORTH FIRST STR	LUST, Cortese, HIST CORTESE, CERS	Higher	1498, 0.284, SSW
X179	SHELL	1120 N 1ST ST	LUST, HIST LUST, HAZNET, HWTS	Higher	1498, 0.284, SSW
W180	MARRIOT AIRLINE FOOD	385 COMMERCIAL ST	LUST, HIST LUST, SWEEPS UST, Cortese, HIST...	Lower	1499, 0.284, East
181	BEEM ENTERPRISES	1365 N 10TH ST	LUST, HIST LUST, Cortese, CERS	Lower	1502, 0.284, NE
Y182	CLARK PEST CONTROL	1500 N. 4TH STREET	LUST, CERS HAZ WASTE, Cortese, CUPA Listings,...	Lower	1564, 0.296, NW
Z183	SAFETY-KLEEN CORP	1147 NORTH TENTH STR	CPS-SLIC	Lower	1587, 0.301, ENE
Z184	SAFETY-KLEEN SAN JOS	1147 NO TENTH ST	ENVIROSTOR	Lower	1587, 0.301, ENE
Z185	SAFETY-KLEEN	1147 NORTH 10TH	ENVIROSTOR	Lower	1587, 0.301, ENE
Z186	SAFETY-KLEEN SYSTEMS	1147 N TENTH ST	HAZNET, ICE, HWP, CERS, HWTS	Lower	1587, 0.301, ENE
Z187	SAFETY-KLEEN SYSTEMS	1147 NORTH 10TH STRE	CORRACTS, RCRA-TSDF, RCRA-LQG, US FIN ASSUR, 2020..	Lower	1587, 0.301, ENE
Z188	SAFETY KLEEN CORP	1147 N 10TH ST	LUST, HIST LUST, HAZMAT, WDS, CIWQS	Lower	1587, 0.301, ENE
189	CONSOLIDATED FREIGHT	390 COMMERCIAL STREE	LUST, CPS-SLIC, HIST LUST, HIST UST, CHMIRS,...	Lower	1612, 0.305, East
AA190	SUPERIOR CLUTCH AND	1407 N 10TH ST	LUST, HIST LUST, Cortese, HIST CORTESE, CERS	Lower	1645, 0.312, NE
X191	CHEVRON	1100 1ST	HIST CORTESE	Higher	1653, 0.313, South
Y192	GARDEN STATE INTL TR	1505 N 4TH ST	LUST, CPS-SLIC, HIST LUST, UST, SWEEPS UST, HIST...	Lower	1674, 0.317, NW
X193	CHEVRON #9-2462	1100 N 1ST ST	LUST, HIST LUST, Cortese, CERS	Higher	1720, 0.326, South
AB194	REYES COCA-COLA BOTT	1555 BAYSHORE HIGHWA	RCRA-SQG, LUST, HIST LUST, CHMIRS, FINDS, ECHO,...	Lower	1735, 0.329, North
AB195	COCA COLA	1555 OLD BAYSHORE	LUST, CERS HAZ WASTE, CUPA Listings, NPDES, CIWQS,...	Lower	1735, 0.329, North

MAPPED SITES SUMMARY

Target Property Address:
1280 NORTH FOURTH STREET
SAN JOSE, CA 95112

Click on Map ID to see full detail.

MAP ID	SITE NAME	ADDRESS	DATABASE ACRONYMS	RELATIVE ELEVATION	DIST (ft. & mi.) DIRECTION
AA196	SAN JOSE FIRE STATIO	1380 10TH	HIST CORTESE	Lower	1735, 0.329, NE
AC197	PACIFIC RENT A CAR	1510 1ST	HIST CORTESE	Lower	1743, 0.330, WNW
AC198	PACIFIC CAR RENTAL	1510 N 1ST ST	LUST, HIST LUST, Cortese, CERS	Lower	1743, 0.330, WNW
AD199	AT MARINE CAR PARTS	1133 10TH	HIST CORTESE	Lower	1750, 0.331, East
AE200	SAN JOSE PLATING WOR	1575-1585 TERMINAL A	ENVIROSTOR	Lower	1755, 0.332, North
201	CITY OF SAN JOSE - F	1380 N 10TH ST	LUST, HIST LUST, SWEEPS UST, HIST UST, Cortese,...	Lower	1771, 0.335, NE
Z202	A.T. / MARINE/CAR PA	1133 N. 10TH STREET	LUST, HIST UST, Cortese, CERS	Lower	1777, 0.337, East
Z203	A I MARINE & CAR PAR	1133 N 10TH ST	RCRA-SQG, LUST, HIST LUST, FINDS, ECHO, HAZNET,...	Lower	1777, 0.337, East
AE204	SAN JOSE PLATING WOR	1575 TERMINAL AVE	RCRA-SQG, LUST, HIST LUST, FINDS, ECHO, Cortese,...	Lower	1801, 0.341, North
205	WININGAR, RICHARD &	1226 SAN PEDRO	HIST CORTESE	Lower	1856, 0.352, SW
206	HURWITZ/BORKIN	1280 NORTH 10TH STRE	CPS-SLIC, BROWNFIELDS, CERS	Lower	1884, 0.357, ENE
AD207	DAHL'S EQUIPMENT	1091 N. 10TH STREET	LUST, HIST LUST, SWEEPS UST, Cortese, HIST CORTESE	Lower	1896, 0.359, East
AE208	S & W COMPANY	1607 TERMINAL AVENUE	LUST, HIST LUST, Cortese, HIST CORTESE, CERS	Lower	1980, 0.375, North
AF209	MAYFLOWER MOVING & S	1605 OLD BAYSHORE HW	LUST, HIST LUST, Cortese, CUPA Listings, HIST...	Lower	2017, 0.382, North
AG210	BOB LEWIS VW PEUGEOT	1560 N 1ST STREET	RCRA-SQG, LUST, HIST UST, FINDS, ECHO, HIST...	Lower	2029, 0.384, WNW
AG211	BOB LEWIS VOLKSWAGON	1560 N 1ST ST	LUST, HIST LUST, Cortese	Lower	2029, 0.384, WNW
AH212	UNOCAL	1002 1ST	HIST CORTESE	Higher	2043, 0.387, South
AH213	UNOCAL STATION #5954	1002 N. FIRST STREET	LUST, Cortese, CERS	Higher	2043, 0.387, South
AH214	CIVIC PLAZA STATION,	1002 N. 1ST STREET	LUST, HIST LUST, CUPA Listings, HAZNET, HAZMAT,...	Higher	2043, 0.387, South
AI215	GOODWILL OF SILICON	1080 NORTH 7TH STREE	HIST CORTESE, HWT	Lower	2046, 0.387, ESE
AI216	GOODWILL INDUSTRIES-	1080 N 7TH ST	LUST, HIST LUST, CERS HAZ WASTE, SWEEPS UST,...	Lower	2046, 0.387, ESE
AF217	WESTERN EXTERMINATOR	1611 TERMINAL AVENUE	LUST, HIST LUST, HIST UST, Cortese, HIST CORTESE,...	Lower	2062, 0.391, North
AJ218	SAN JOSE CONCRETE	1420 OLD BAYSHORE HW	LUST, CUPA Listings, NPDES, CIWQS, CERS	Lower	2080, 0.394, NE
AJ219	SAN JOSE CONCRETE	1420 OLD BAYSHORE RD	LUST, HIST LUST, Cortese	Lower	2080, 0.394, NE
AJ220	PROTOMOLD MFG	1390 OLD BAYSHORE HW	SEMS-ARCHIVE	Lower	2089, 0.396, NE
AJ221	PROTO MOLD	1390 OLD BAYSHORE HI	RESPONSE, ENVIROSTOR, HIST Cal-Sites, CA BOND EXP....	Lower	2089, 0.396, NE
AK222	HARMONIC DIESEL	1336 OLD BAYSHORE HW	LUST, HIST UST, HAZNET, CERS, HWTS	Lower	2108, 0.399, NE
AK223	HOWARD ELECTRIC	1336 OLD BAYSHORE HW	LUST, HIST LUST, Cortese, CUPA Listings, HIST...	Lower	2108, 0.399, NE
AL224	GILLCABLE	1610 N 4TH ST	LUST, HIST LUST, SWEEPS UST, HIST UST, Cortese,...	Lower	2109, 0.399, NNW
AL225	TCI	1610 N FOURTH ST	LUST	Lower	2109, 0.399, NNW
AM226	SAFETY KLEEN CORPORA	1147 10TH ST N	CPS-SLIC, NON-CASE INFO	Lower	2121, 0.402, East
AN227	CASCADE COMPUTER COA	1615 TERMINAL AVE	RCRA-SQG, LUST, HIST LUST, CERS HAZ WASTE, FINDS,...	Lower	2126, 0.403, NNW
AN228	CASCADE COMPUTER COA	1615 TERMINAL AVENUE	ENVIROSTOR	Lower	2126, 0.403, NNW
AO229	ACOSTA SHEET METAL	1067 N 10TH ST	LUST, HIST LUST, Cortese, HIST CORTESE, CERS	Lower	2132, 0.404, East
AM230	TUCCI PROPERTY	1090 10TH	LUST, Cortese, HIST CORTESE, CERS	Lower	2150, 0.407, East
AM231	J N ABBOTT DISTRIBUT	1090 N 10TH ST	RCRA-SQG, LUST, HIST LUST, CERS HAZ WASTE, CERS...	Lower	2150, 0.407, East
AP232	MULLER CONSTRUCTION	1277 OLD BAYSHORE HW	LUST, HIST LUST, Cortese, EMI, HIST CORTESE, CERS	Lower	2175, 0.412, ENE
AP233	ULTRA-CHEM/ALL-CHEM/	1310 OLD BAYSHORE HW	ENVIROSTOR, VCP, HWP, CERS	Lower	2179, 0.413, NE
AG234	AMERICAN CAN COMPANY	1598 SOUTH FIRST ST	HWP, CERS	Lower	2188, 0.414, WNW

MAPPED SITES SUMMARY

Target Property Address:
1280 NORTH FOURTH STREET
SAN JOSE, CA 95112

Click on Map ID to see full detail.

MAP ID	SITE NAME	ADDRESS	DATABASE ACRONYMS	RELATIVE ELEVATION	DIST (ft. & mi.) DIRECTION
AG235	AMERICAN CAN PACKAGI	1598 S FIRST ST	SEMS-ARCHIVE, RCRA-TSDF, RCRA-SQG, FINDS, ECHO	Lower	2188, 0.414, WNW
AG236	AMERICAN NATIONAL CA	1598 SO 1ST STREET	ENVIROSTOR, EMI	Lower	2188, 0.414, WNW
AK237	MOYER CHEMICAL	1300,1310, 1336 OLD	RESPONSE, ENVIROSTOR, Cortese, CERS	Lower	2196, 0.416, NE
AM238	AIR COOLED ENGINES	1076 10TH ST N	CPS-SLIC	Lower	2202, 0.417, East
AJ239	RW JAMES COMPANY	1432 OLD BAYSHORE HW	LUST, HIST LUST, SWEEPS UST, Cortese, CUPA...	Lower	2280, 0.432, NE
AQ240	ROLLINS LEASING COMP	1691 OLD BAYSHORE HW	LUST, CUPA Listings, HAZMAT, CERS, HWTS	Lower	2316, 0.439, NNW
AQ241	PENSKE TRUCK LEASING	1691 OLD BAYSHORE HW	Cortese, HAZNET, HWTS	Lower	2316, 0.439, NNW
AQ242	ROLLINS LEASING COMP	1691 OLD BAYSHORE HW	LUST, HIST LUST, Cortese	Lower	2316, 0.439, NNW
AR243	B&C PRODUCE	1650 OLD BAYSHORE HW	LUST, HIST LUST, CHMIRS, Cortese	Lower	2316, 0.439, North
AR244	GAMBORD, JOEL	1650 OLD BAYSHORE HW	LUST, HAZNET, HIST CORTESE, CERS, HWTS	Lower	2316, 0.439, North
AS245	LEGACY TRANS SERVICE	1045 N 10TH ST	LUST, HWP, WDS, CIWQS, CERS	Higher	2330, 0.441, East
AS246	CRISTINA WHSE CO INC	1045 N 10TH ST	ENVIROSTOR, LUST, HIST LUST, HIST UST, RCRA NonGen...	Higher	2330, 0.441, East
AO247	PREMIUM PLATING AND	1026 N. 10TH STREET	ENVIROSTOR, VCP	Higher	2355, 0.446, East
AO248	SAN JOSE METALS INC	1032 N 10TH ST	SWRCY, CUPA Listings, NPDES, HAZMAT, CIWQS, CERS	Higher	2355, 0.446, East
AT249	SANTA CLARA CO.CIVIC	90 W. YOUNGER STREET	LUST, HIST UST, Cortese, CERS	Higher	2504, 0.474, South
AT250	SANTA CLARA COUNTY G	90 W YOUNGER AVE	RCRA-SQG, LUST, HIST LUST, FINDS, ECHO, HAZNET,...	Higher	2504, 0.474, South
AT251	SANTA CLARA COUNTY C	90 YOUNGER	HIST CORTESE	Higher	2504, 0.474, South
252	GOODWILL INDUSTRIES	950 7TH	HIST CORTESE	Higher	2512, 0.476, SE
253	GARDEN VALLEY FERTIL	565 CHARLES ST	ENVIROSTOR, VCP, SWEEPS UST, HIST UST, DEED, CUPA..	Lower	2525, 0.478, NE
AQ254	FORMER PENSKE TRUCK	1721 OLD BAYSHORE HI	LUST, Cortese, CERS	Lower	2532, 0.480, NNW
255	MOHAWK PACKING CO	1660 OLD BAYSHORE HW	RCRA-SQG, LUST, HIST LUST, CERS HAZ WASTE, SWEEPS.	Lower	2557, 0.484, NNW
AU256	101 AUTO BODY & PAIN	1033 N 11TH ST	HIST LUST, CUPA Listings, HAZMAT	Higher	2606, 0.494, East
AU257	D&D MANAGEMENT	1033 N 11TH ST	LUST	Higher	2606, 0.494, East
AU258	D & D MANAGEMENT CON	1033 11TH ST N	LUST, Cortese, HIST CORTESE, CERS	Higher	2610, 0.494, East
259	DAMART INC	948 8TH	HIST CORTESE	Higher	2633, 0.499, ESE
260	A & E ANODIZING, INC	652-A CHARLES STREET	ENVIROSTOR	Higher	3156, 0.598, ENE
AV261	ULTRA-CHEM	425 & 460 REYNOLDS C	ENVIROSTOR	Lower	3300, 0.625, NNW
AV262	ULTRA-CHEM C L SCOTT	460 REYNOLDS CIR	SEMS-ARCHIVE, CORRACTS, RCRA-TSDF, RCRA NonGen /..	Lower	3379, 0.640, NNW
AV263	HARO'S METAL FISHING	439 REYNOLDS CIRCLE	RCRA-LQG, ENVIROSTOR, FINDS, ECHO	Lower	3379, 0.640, NNW
AV264	APOGEE ENGINEERING	420 REYNOLDS CIRCLE	ENVIROSTOR, EMI	Lower	3379, 0.640, NNW
AV265	ELDON DRAPERY AND DR	413 REYNOLDS CIRCLE	ENVIROSTOR, CPS-SLIC, CERS	Lower	3395, 0.643, NNW
AW266	GEORGE L. RICHEY US	155 WEST HEDDING STR	ENVIROSTOR, HIST Cal-Sites	Higher	3399, 0.644, South
AW267	SANTA CLARA COUNTY J	180 WEST HEDDING STR	RESPONSE, ENVIROSTOR	Higher	3563, 0.675, South
AW268	SANTA CLARA COUNTY J	180 WEST HEDDING STR	HIST Cal-Sites	Higher	3563, 0.675, South
269	GORILLA CIRCUITS	1509 BERGER DR	ENVIROSTOR, CERS HAZ WASTE, CUPA Listings, NPDES,...	Lower	3663, 0.694, NNE
270	CALIFORNIA ELECTRO-P	1722 JUNCTION AVE.	ENVIROSTOR	Lower	4305, 0.815, North
AX271	GORDON BIERSCHE BREWI	357 E TAYLOR ST	ENVIROSTOR, LUST, CERS HAZ WASTE, CUPA Listings,...	Higher	4674, 0.885, SE
AX272	CONTINENTAL CAN CORP	357 E TAYLOR ST	SEMS, CORRACTS, RCRA-SQG, LUST, HIST LUST, HIST...	Higher	4674, 0.885, SE
273	OCULAR LABS	923 BERRYESSA ROAD	ENVIROSTOR, CERS HAZ WASTE, CUPA Listings, CERS	Higher	4693, 0.889, ENE

MAPPED SITES SUMMARY

Target Property Address:
1280 NORTH FOURTH STREET
SAN JOSE, CA 95112

Click on Map ID to see full detail.

MAP ID	SITE NAME	ADDRESS	DATABASE ACRONYMS	RELATIVE ELEVATION	DIST (ft. & mi.) DIRECTION
274	SAN JOSE DEPARTMENT	650 NORTH 6TH STREET	ENVIROSTOR	Higher	4951, 0.938, SE
275	FMC CORPORATION (J09		ENVIROSTOR	Higher	5219, 0.988, SW

EXECUTIVE SUMMARY

TARGET PROPERTY SEARCH RESULTS

The target property was identified in the following records. For more information on this property see page 9 of the attached EDR Radius Map report:

Site	Database(s)	EPA ID
ALAMO 1280 N 4TH ST SAN JOSE, CA	RGA LUST	N/A
ALAMO 1280 N 4TH ST SAN JOSE, CA 95112	FINDS Registry ID:: 110066284096	N/A
ALAMO 1280 N 4TH ST SAN JOSE, CA 95112	LUST Database: LUST REG 2, Date of Government Version: 09/30/2004 Facility Status: Case Closed date9: 2/20/1996 HIST LUST SCVWD ID: 06S1E31P01 SWEEPS UST Comp Number: 405254 Cortese Cleanup Status: COMPLETED - CASE CLOSED HIST CORTESE Reg Id: 43-0041	N/A
ALAMO RENT A CAR, IN 1280 N 4TH ST SAN JOSE, CA 95112	HIST UST Facility Id: 00000045087	N/A
ALAMO 1280 N 4TH ST SAN JOSE, CA 95112	LUST Database: LUST SANTA CLARA, Date of Government Version: 03/03/2014 Database: LUST, Date of Government Version: 06/03/2021 Status: Completed - Case Closed Date Closed: 02/20/1996 Global Id: T0608500111 SCVWD ID: 06S1E31P01F HIST UST Facility Id: 00000018283 CERS	N/A
ALAMO 1280 4TH ST N SAN JOSE, CA	RGA LUST	N/A
ALAMO RENT A CAR 1280 4TH ST N SAN JOSE, CA	RGA LUST	N/A

EXECUTIVE SUMMARY

ALAMO RENT-A-CAR INC
1280 NORTH 4TH STREE
SAN JOSE, CA 95112

HWTS

N/A

SURROUNDING SITES: SEARCH RESULTS

Surrounding sites were identified in the following databases.

Elevations have been determined from the USGS Digital Elevation Model and should be evaluated on a relative (not an absolute) basis. Relative elevation information between sites of close proximity should be field verified. Sites with an elevation equal to or higher than the target property have been differentiated below from sites with an elevation lower than the target property. Page numbers and map identification numbers refer to the EDR Radius Map report where detailed data on individual sites can be reviewed.

Sites listed in ***bold italics*** are in multiple databases.

Unmappable (orphan) sites are not considered in the foregoing analysis.

STANDARD ENVIRONMENTAL RECORDS

Federal CERCLIS NFRAP site list

SEMS-ARCHIVE: A review of the SEMS-ARCHIVE list, as provided by EDR, and dated 07/29/2021 has revealed that there are 2 SEMS-ARCHIVE sites within approximately 0.5 miles of the target property.

<u>Lower Elevation</u>	<u>Address</u>	<u>Direction / Distance</u>	<u>Map ID</u>	<u>Page</u>
PROTOMOLD MFG Site ID: 0903180 EPA Id: CAD982359101	1390 OLD BAYSHORE HW	NE 1/4 - 1/2 (0.396 mi.)	AJ220	69
<i>AMERICAN CAN PACKAGI</i> Site ID: 0902615 EPA Id: CAD990768871	<i>1598 S FIRST ST</i>	<i>WNW 1/4 - 1/2 (0.414 mi.)</i>	<i>AG235</i>	<i>75</i>

Federal RCRA CORRACTS facilities list

CORRACTS: A review of the CORRACTS list, as provided by EDR, and dated 03/22/2021 has revealed that there are 3 CORRACTS sites within approximately 1 mile of the target property.

<u>Equal/Higher Elevation</u>	<u>Address</u>	<u>Direction / Distance</u>	<u>Map ID</u>	<u>Page</u>
<i>CONTINENTAL CAN CORP</i> EPA ID:: CAT000624643	<i>357 E TAYLOR ST</i>	<i>SE 1/2 - 1 (0.885 mi.)</i>	<i>AX272</i>	<i>90</i>
<u>Lower Elevation</u>	<u>Address</u>	<u>Direction / Distance</u>	<u>Map ID</u>	<u>Page</u>
<i>SAFETY-KLEEN SYSTEMS</i>	<i>1147 NORTH 10TH STRE</i>	<i>ENE 1/4 - 1/2 (0.301 mi.)</i>	<i>Z187</i>	<i>54</i>

EXECUTIVE SUMMARY

EPA ID:: CAD980817159
ULTRA-CHEM C L SCOTT 460 REYNOLDS CIR NNW 1/2 - 1 (0.640 mi.) AV262 86
 EPA ID:: CAT080013535

Federal RCRA non-CORRACTS TSD facilities list

RCRA-TSDF: A review of the RCRA-TSDF list, as provided by EDR, and dated 03/22/2021 has revealed that there are 2 RCRA-TSDF sites within approximately 0.5 miles of the target property.

<u>Lower Elevation</u>	<u>Address</u>	<u>Direction / Distance</u>	<u>Map ID</u>	<u>Page</u>
SAFETY-KLEEN SYSTEMS EPA ID:: CAD980817159	1147 NORTH 10TH STRE	ENE 1/4 - 1/2 (0.301 mi.)	Z187	54
AMERICAN CAN PACKAGI EPA ID:: CAD990768871	1598 S FIRST ST	WNW 1/4 - 1/2 (0.414 mi.)	AG235	75

Federal RCRA generators list

RCRA-LQG: A review of the RCRA-LQG list, as provided by EDR, and dated 03/22/2021 has revealed that there is 1 RCRA-LQG site within approximately 0.25 miles of the target property.

<u>Lower Elevation</u>	<u>Address</u>	<u>Direction / Distance</u>	<u>Map ID</u>	<u>Page</u>
BABBITT BEARING COMP EPA ID:: CAD029276813	1170 N FIFTH ST	SE 0 - 1/8 (0.106 mi.)	E62	22

RCRA-SQG: A review of the RCRA-SQG list, as provided by EDR, and dated 03/22/2021 has revealed that there are 7 RCRA-SQG sites within approximately 0.25 miles of the target property.

<u>Lower Elevation</u>	<u>Address</u>	<u>Direction / Distance</u>	<u>Map ID</u>	<u>Page</u>
ADVANCED SURFACE FIN EPA ID:: CAR000050625	1181 N FOURTH ST STE	S 0 - 1/8 (0.094 mi.)	H52	19
EASTERN ELECTRIC APP EPA ID:: CAT080032121	1138 N FIFTH STREET	SE 1/8 - 1/4 (0.155 mi.)	J86	28
UNITED CENTRIFUGAL P EPA ID:: CAD009124686	1132 N 7TH ST	E 1/8 - 1/4 (0.176 mi.)	K104	32
SON MANUFACTURING EPA ID:: CAD981386410	1099 N 5TH ST	SE 1/8 - 1/4 (0.181 mi.)	J107	33
TOSCO NORTHWEST CO N EPA ID:: CA0001036698	1271 N 1ST ST	SW 1/8 - 1/4 (0.231 mi.)	R144	42
AMERICAN METAL PLATI EPA ID:: CAD981396211	1435 KOLL CIRCLE SUI	NNW 1/8 - 1/4 (0.244 mi.)	V157	45
AMERICAN METAL PLATI	1435 KOLL CIRCLE #10	NNW 1/8 - 1/4 (0.244 mi.)	V159	45

EXECUTIVE SUMMARY

EPA ID:: CAD982334054

State- and tribal - equivalent NPL

RESPONSE: A review of the RESPONSE list, as provided by EDR, has revealed that there are 3 RESPONSE sites within approximately 1 mile of the target property.

<u>Equal/Higher Elevation</u>	<u>Address</u>	<u>Direction / Distance</u>	<u>Map ID</u>	<u>Page</u>
SANTA CLARA COUNTY J Database: RESPONSE, Date of Government Version: 04/23/2021 Status: Certified Facility Id: 43920002	180 WEST HEDDING STR	S 1/2 - 1 (0.675 mi.)	AW267	88
<u>Lower Elevation</u>	<u>Address</u>	<u>Direction / Distance</u>	<u>Map ID</u>	<u>Page</u>
PROTO MOLD Database: RESPONSE, Date of Government Version: 04/23/2021 Status: Certified Facility Id: 43320041	1390 OLD BAYSHORE HI	NE 1/4 - 1/2 (0.396 mi.)	AJ221	69
MOYER CHEMICAL Database: RESPONSE, Date of Government Version: 04/23/2021 Status: Active Facility Id: 60001663	1300,1310, 1336 OLD	NE 1/4 - 1/2 (0.416 mi.)	AK237	76

State- and tribal - equivalent CERCLIS

ENVIROSTOR: A review of the ENVIROSTOR list, as provided by EDR, and dated 04/23/2021 has revealed that there are 27 ENVIROSTOR sites within approximately 1 mile of the target property.

<u>Equal/Higher Elevation</u>	<u>Address</u>	<u>Direction / Distance</u>	<u>Map ID</u>	<u>Page</u>
CRISTINA WHSE CO INC Facility Id: 80001529 Status: No Further Action	1045 N 10TH ST	E 1/4 - 1/2 (0.441 mi.)	AS246	80
PREMIUM PLATING AND Facility Id: 60001646 Status: Inactive - Needs Evaluation	1026 N. 10TH STREET	E 1/4 - 1/2 (0.446 mi.)	AO247	81
A & E ANODIZING, INC Facility Id: 71003088 Status: Inactive - Needs Evaluation	652-A CHARLES STREET	ENE 1/2 - 1 (0.598 mi.)	260	86
GEORGE L. RICHEY US Facility Id: 43970004 Status: No Further Action	155 WEST HEDDING STR	S 1/2 - 1 (0.644 mi.)	AW266	88
SANTA CLARA COUNTY J Facility Id: 43920002 Status: Certified	180 WEST HEDDING STR	S 1/2 - 1 (0.675 mi.)	AW267	88
GORDON BIRSCH BREWI	357 E TAYLOR ST	SE 1/2 - 1 (0.885 mi.)	AX271	89

EXECUTIVE SUMMARY

Facility Id: 80001805
Status: Inactive - Needs Evaluation

OCULAR LABS Facility Id: 71004118 Status: Inactive - Needs Evaluation	923 BERRYESSA ROAD	ENE 1/2 - 1 (0.889 mi.)	273	90
SAN JOSE DEPARTMENT Facility Id: 43760002 Status: Refer: Other Agency	650 NORTH 6TH STREET	SE 1/2 - 1 (0.938 mi.)	274	91
FMC CORPORATION (J09) Facility Id: 80000713 Status: No Further Action		SW 1/2 - 1 (0.988 mi.)	275	91

<u>Lower Elevation</u>	<u>Address</u>	<u>Direction / Distance</u>	<u>Map ID</u>	<u>Page</u>
ADVANCE CIRCUIT SERV Facility Id: 71003484 Status: Inactive - Needs Evaluation	1181 N. 4TH STREET #	S 0 - 1/8 (0.094 mi.)	H54	20
BABBIT BEARING CO. I Facility Id: 70000101 Status: No Action Required	1170 NORTH 5TH STREE	SE 0 - 1/8 (0.106 mi.)	E61	21
SAN JOSE PLATING WOR Facility Id: 70000103 Status: No Action Required	1501 TERMINAL AVENUE	N 1/4 - 1/2 (0.272 mi.)	175	50
SAFETY-KLEEN SAN JOS Facility Id: 80001749 Status: Active	1147 NO TENTH ST	ENE 1/4 - 1/2 (0.301 mi.)	Z184	54
SAFETY-KLEEN Facility Id: 43070008 Status: Refer: RWQCB	1147 NORTH 10TH	ENE 1/4 - 1/2 (0.301 mi.)	Z185	54
SAN JOSE PLATING WOR Facility Id: 60000287 Status: No Action Required	1575-1585 TERMINAL A	N 1/4 - 1/2 (0.332 mi.)	AE200	61
PROTO MOLD Facility Id: 43320041 Status: Certified	1390 OLD BAYSHORE HI	NE 1/4 - 1/2 (0.396 mi.)	AJ221	69
CASCADE COMPUTER COA Facility Id: 70000102 Status: No Action Required	1615 TERMINAL AVENUE	NNW 1/4 - 1/2 (0.403 mi.)	AN228	72
ULTRA-CHEM/ALL-CHEM/ Facility Id: 43280067 Facility Id: 80001847 Status: Refer: RCRA Status: Active	1310 OLD BAYSHORE HW	NE 1/4 - 1/2 (0.413 mi.)	AP233	75
AMERICAN NATIONAL CA Facility Id: 43340013 Status: No Further Action	1598 SO 1ST STREET	WNW 1/4 - 1/2 (0.414 mi.)	AG236	76
MOYER CHEMICAL Facility Id: 60001663 Status: Active	1300,1310, 1336 OLD	NE 1/4 - 1/2 (0.416 mi.)	AK237	76
GARDEN VALLEY FERTIL	565 CHARLES ST	NE 1/4 - 1/2 (0.478 mi.)	253	83

EXECUTIVE SUMMARY

Facility Id: 43070026 Status: Certified O&M - Land Use Restrictions Only				
ULTRA-CHEM Facility Id: 43280013 Status: No Action Required	425 & 460 REYNOLDS C	NNW 1/2 - 1 (0.625 mi.)	AV261	86
HARO'S METAL FISHING Facility Id: 71002880 Status: Inactive - Needs Evaluation	439 REYNOLDS CIRCLE	NNW 1/2 - 1 (0.640 mi.)	AV263	87
APOGEE ENGINEERING Facility Id: 71002582 Status: Refer: Other Agency	420 REYNOLDS CIRCLE	NNW 1/2 - 1 (0.640 mi.)	AV264	87
ELDON DRAPERY AND DR Facility Id: 43720002 Status: Refer: RWQCB	413 REYNOLDS CIRCLE	NNW 1/2 - 1 (0.643 mi.)	AV265	88
GORILLA CIRCUITS Facility Id: 71002865 Status: Inactive - Needs Evaluation	1509 BERGER DR	NNE 1/2 - 1 (0.694 mi.)	269	89
CALIFORNIA ELECTRO-P Facility Id: 43340001 Status: No Further Action	1722 JUNCTION AVE.	N 1/2 - 1 (0.815 mi.)	270	89

State and tribal leaking storage tank lists

LUST: A review of the LUST list, as provided by EDR, has revealed that there are 75 LUST sites within approximately 0.5 miles of the target property.

<u>Equal/Higher Elevation</u>	<u>Address</u>	<u>Direction / Distance</u>	<u>Map ID</u>	<u>Page</u>
COMMERCIAL FUELING C Database: LUST SANTA CLARA, Date of Government Version: 03/03/2014 Database: LUST, Date of Government Version: 06/03/2021 Status: Open - Eligible for Closure Global Id: T0608500446 SCVWD ID: 06S1E31Q07F	1170 N. 4TH STREET	SSE 0 - 1/8 (0.084 mi.)	D36	16
COMMERCIAL FUELING C Database: LUST REG 2, Date of Government Version: 09/30/2004 Facility Status: Post remedial action monitoring	1170 N 4TH ST	SSE 0 - 1/8 (0.084 mi.)	D37	17
CIVIC CENTER SHELL A Database: LUST SANTA CLARA, Date of Government Version: 03/03/2014 SCVWD ID: 07S1E06C02F	1120 N 1ST ST	SSW 1/4 - 1/2 (0.284 mi.)	X177	51
SHELL - 1120 N FIRST Database: LUST, Date of Government Version: 06/03/2021 Status: Completed - Case Closed Global Id: T0608501247	1120 NORTH FIRST STR	SSW 1/4 - 1/2 (0.284 mi.)	X178	51
SHELL Database: LUST REG 2, Date of Government Version: 09/30/2004 Facility Status: Remedial action (cleanup) Underway	1120 N 1ST ST	SSW 1/4 - 1/2 (0.284 mi.)	X179	52
CHEVRON #9-2462 Database: LUST REG 2, Date of Government Version: 09/30/2004 Database: LUST SANTA CLARA, Date of Government Version: 03/03/2014 Database: LUST, Date of Government Version: 06/03/2021	1100 N 1ST ST	S 1/4 - 1/2 (0.326 mi.)	X193	58

EXECUTIVE SUMMARY

Status: Completed - Case Closed
 Facility Status: Case Closed
 Date Closed: 01/24/2001
 Global Id: T0608500330
 SCVWD ID: 07S1E06C03F
 date9: 1/24/2002

UNOCAL STATION #5954 **1002 N. FIRST STREET** **S 1/4 - 1/2 (0.387 mi.)** **AH213** **66**

Database: LUST, Date of Government Version: 06/03/2021
 Status: Completed - Case Closed
 Global Id: T0608501670

CIVIC PLAZA STATION, **1002 N. 1ST STREET** **S 1/4 - 1/2 (0.387 mi.)** **AH214** **67**

Database: LUST REG 2, Date of Government Version: 09/30/2004
 Database: LUST SANTA CLARA, Date of Government Version: 03/03/2014
 Facility Status: Pollution Characterization
 Date Closed: 11/13/2009
 SCVWD ID: 07S1E06F03F

LEGACY TRANS SERVICE **1045 N 10TH ST** **E 1/4 - 1/2 (0.441 mi.)** **AS245** **79**

Database: LUST SANTA CLARA, Date of Government Version: 03/03/2014
 Date Closed: 02/23/1999
 SCVWD ID: 06S1E31R06F

CRISTINA WHSE CO INC **1045 N 10TH ST** **E 1/4 - 1/2 (0.441 mi.)** **AS246** **80**

Database: LUST REG 2, Date of Government Version: 09/30/2004
 Database: LUST, Date of Government Version: 06/03/2021
 Status: Completed - Case Closed
 Facility Status: Case Closed
 Global Id: T0608500471
 date9: 2/23/1999

SANTA CLARA CO.CIVIC **90 W. YOUNGER STREET** **S 1/4 - 1/2 (0.474 mi.)** **AT249** **81**

Database: LUST, Date of Government Version: 06/03/2021
 Status: Completed - Case Closed
 Global Id: T0608501207

SANTA CLARA COUNTY G **90 W YOUNGER AVE** **S 1/4 - 1/2 (0.474 mi.)** **AT250** **82**

Database: LUST REG 2, Date of Government Version: 09/30/2004
 Database: LUST SANTA CLARA, Date of Government Version: 03/03/2014
 Facility Status: Post remedial action monitoring
 Date Closed: 08/23/2011
 SCVWD ID: 07S1E06F01F

D&D MANAGEMENT **1033 N 11TH ST** **E 1/4 - 1/2 (0.494 mi.)** **AU257** **85**

Database: LUST SANTA CLARA, Date of Government Version: 03/03/2014
 Date Closed: 10/15/1996
 SCVWD ID: 06S1E31R07F

D & D MANAGEMENT CON **1033 11TH ST N** **E 1/4 - 1/2 (0.494 mi.)** **AU258** **85**

Database: LUST REG 2, Date of Government Version: 09/30/2004
 Database: LUST, Date of Government Version: 06/03/2021
 Status: Completed - Case Closed
 Facility Id: 43-0437
 Facility Status: Case Closed
 Global Id: T0608500487
 date9: 10/15/1996

<u>Lower Elevation</u>	<u>Address</u>	<u>Direction / Distance</u>	<u>Map ID</u>	<u>Page</u>
ARMORED TRANSPORT	1305 4TH ST.	W 0 - 1/8 (0.032 mi.)	B14	11
Database: LUST, Date of Government Version: 06/03/2021				

EXECUTIVE SUMMARY

Status: Completed - Case Closed
Global Id: T0608500191

ARMORED TRANSPORT **1305 N 4TH ST** **W 0 - 1/8 (0.032 mi.)** **B15** **12**

Database: LUST REG 2, Date of Government Version: 09/30/2004
Database: LUST SANTA CLARA, Date of Government Version: 03/03/2014
Facility Status: Remedial action (cleanup) Underway
Date Closed: 01/09/2009
SCVWD ID: 06S1E31P02F

OREE ELECTRICAL COMP **1195 N 5TH ST** **ESE 0 - 1/8 (0.062 mi.)** **E20** **13**

Database: LUST REG 2, Date of Government Version: 09/30/2004
Database: LUST SANTA CLARA, Date of Government Version: 03/03/2014
Database: LUST, Date of Government Version: 06/03/2021
Status: Completed - Case Closed
Facility Status: Case Closed
Date Closed: 03/12/1997
Global Id: T0608501002
SCVWD ID: 06S1E31Q05F
date9: 3/12/1997

ROLLIE FRENCH INC. **1191 N 5TH ST** **SE 0 - 1/8 (0.067 mi.)** **E25** **14**

Database: LUST REG 2, Date of Government Version: 09/30/2004
Database: LUST SANTA CLARA, Date of Government Version: 03/03/2014
Database: LUST, Date of Government Version: 06/03/2021
Status: Completed - Case Closed
Facility Status: Case Closed
Date Closed: 12/03/2002
Global Id: T0608501118
SCVWD ID: 06S1E31Q02F
date9: 12/3/2002

BAYSHORE AUTO TECH **1394 N. FOURTH STREE** **NW 0 - 1/8 (0.121 mi.)** **I67** **23**

Database: LUST, Date of Government Version: 06/03/2021
Status: Completed - Case Closed
Global Id: T10000006141

SCC OFFICE OF EDUCAT **1245 N 5TH ST** **E 0 - 1/8 (0.123 mi.)** **G71** **24**

Database: LUST REG 2, Date of Government Version: 09/30/2004
Database: LUST SANTA CLARA, Date of Government Version: 03/03/2014
Database: LUST, Date of Government Version: 06/03/2021
Status: Completed - Case Closed
Facility Status: Case Closed
Date Closed: 05/08/2000
Global Id: T0608501871
SCVWD ID: 06S1E31Q08F
date9: 5/8/2000

UNITED CENTRIFUGAL P **1132 N 7TH ST** **E 1/8 - 1/4 (0.176 mi.)** **K104** **32**

Database: LUST REG 2, Date of Government Version: 09/30/2004
Database: LUST, Date of Government Version: 06/03/2021
Status: Completed - Case Closed
Facility Id: 43-1508
Facility Status: Case Closed
Global Id: T0608501478
date9: 2/21/1997

1132 N 7TH ST CUPERT **1132 N 7TH ST** **E 1/8 - 1/4 (0.176 mi.)** **K106** **33**

Database: LUST SANTA CLARA, Date of Government Version: 03/03/2014
Date Closed: 02/21/1997

EXECUTIVE SUMMARY

SCVWD ID: 06S1E31Q03F

7-UP **297 COMMERCIAL ST** **ESE 1/8 - 1/4 (0.200 mi.)** **O117** **35**

Database: LUST REG 2, Date of Government Version: 09/30/2004

Facility Status: Case Closed

date9: 12/21/1999

SECOND HARVEST FOOD **297 COMMERCIAL ST** **ESE 1/8 - 1/4 (0.200 mi.)** **O119** **36**

Database: LUST SANTA CLARA, Date of Government Version: 03/03/2014

Database: LUST, Date of Government Version: 06/03/2021

Status: Completed - Case Closed

Date Closed: 12/21/1999

Global Id: T0608500078

SCVWD ID: 06S1E31Q04F

B. L. COHEN LANDSCAP **250 COMMERCIAL ST** **ESE 1/8 - 1/4 (0.209 mi.)** **N122** **37**

Database: LUST REG 2, Date of Government Version: 09/30/2004

Database: LUST SANTA CLARA, Date of Government Version: 03/03/2014

Database: LUST, Date of Government Version: 06/03/2021

Status: Completed - Case Closed

Facility Status: Case Closed

Date Closed: 05/13/1998

Global Id: T0608500246

SCVWD ID: 06S1E31Q01F

date9: 5/13/1998

ACTION FORKLIFT **1441 TERMINAL AVE.** **N 1/8 - 1/4 (0.223 mi.)** **S137** **40**

Database: LUST REG 2, Date of Government Version: 09/30/2004

Database: LUST SANTA CLARA, Date of Government Version: 03/03/2014

Database: LUST, Date of Government Version: 06/03/2021

Status: Open - Assessment & Interim Remedial Action

Facility Status: Pollution Characterization

Global Id: T0608500101

SCVWD ID: 06S1E31K01F

MURATA ENTERPRISES **1309 N 1ST ST** **WSW 1/8 - 1/4 (0.225 mi.)** **T138** **40**

Database: LUST REG 2, Date of Government Version: 09/30/2004

Database: LUST SANTA CLARA, Date of Government Version: 03/03/2014

Database: LUST, Date of Government Version: 06/03/2021

Status: Completed - Case Closed

Facility Status: Case Closed

Date Closed: 02/01/1999

Global Id: T0608500968

SCVWD ID: 06S1E31N02F

date9: 2/1/1999

BP OIL #11235 **1271 N 1ST ST** **SW 1/8 - 1/4 (0.231 mi.)** **R143** **42**

Database: LUST REG 2, Date of Government Version: 09/30/2004

Facility Status: Remedial action (cleanup) Underway

CIVIC CENTER 76 **1271 N 1ST ST** **SW 1/8 - 1/4 (0.231 mi.)** **R146** **42**

Database: LUST SANTA CLARA, Date of Government Version: 03/03/2014

Date Closed: 01/30/2013

SCVWD ID: 07S1E06C01F

BP OIL #11235 **1271 N. FIRST STREET** **SW 1/8 - 1/4 (0.231 mi.)** **R149** **43**

Database: LUST, Date of Government Version: 06/03/2021

Status: Completed - Case Closed

Global Id: T0608500919

SUPER-7 **1410 N 1ST ST** **W 1/8 - 1/4 (0.245 mi.)** **U164** **46**

Database: LUST REG 2, Date of Government Version: 09/30/2004

Database: LUST SANTA CLARA, Date of Government Version: 03/03/2014

Database: LUST, Date of Government Version: 06/03/2021

EXECUTIVE SUMMARY

Status: Completed - Case Closed
Facility Status: Case Closed
Date Closed: 06/29/2000
Global Id: T0608501341
SCVWD ID: 06S1E31N01F
date9: 6/29/2000

ROADWAY EXPRESS	1436 TERMINAL AVE	NNE 1/4 - 1/2 (0.253 mi.)	S170	48
------------------------	--------------------------	----------------------------------	-------------	-----------

Database: LUST REG 2, Date of Government Version: 09/30/2004
Database: LUST SANTA CLARA, Date of Government Version: 03/03/2014
Database: LUST, Date of Government Version: 06/03/2021
Status: Completed - Case Closed
Facility Status: Case Closed
Date Closed: 06/19/1996
Global Id: T0608501951
SCVWD ID: 06S1E31K04F
date9: 6/19/1996

KOLL COMPANY	1420 KOLL CIR	NNW 1/4 - 1/2 (0.255 mi.)	V171	48
---------------------	----------------------	----------------------------------	-------------	-----------

Database: LUST REG 2, Date of Government Version: 09/30/2004
Database: LUST SANTA CLARA, Date of Government Version: 03/03/2014
Database: LUST, Date of Government Version: 06/03/2021
Status: Completed - Case Closed
Facility Status: Case Closed
Date Closed: 05/15/1991
Global Id: T0608500811
SCVWD ID: 06S1E31L01F
date9: 5/15/1991

ALL BRAND FORKLIFT	1481 TERMINAL AVE	N 1/4 - 1/2 (0.260 mi.)	S172	49
---------------------------	--------------------------	--------------------------------	-------------	-----------

Database: LUST REG 2, Date of Government Version: 09/30/2004
Database: LUST SANTA CLARA, Date of Government Version: 03/03/2014
Database: LUST, Date of Government Version: 06/03/2021
Status: Completed - Case Closed
Facility Status: Case Closed
Date Closed: 02/11/1992
Global Id: T0608500117
SCVWD ID: 06S1E31L03F
date9: 2/11/1992

INVESTMENT FINANCIAL	1090 N 7TH ST	ESE 1/4 - 1/2 (0.263 mi.)	174	49
----------------------	---------------	---------------------------	-----	----

Database: LUST REG 2, Date of Government Version: 09/30/2004
Database: LUST SANTA CLARA, Date of Government Version: 03/03/2014
Database: LUST, Date of Government Version: 06/03/2021
Status: Completed - Case Closed
Facility Status: Case Closed
Date Closed: 11/16/1995
Global Id: T0608501477
SCVWD ID: 06S1E31Q09F
date9: 11/16/1995

CAR WEST AUTO BODY S	1460 TERMINAL AVENUE	N 1/4 - 1/2 (0.274 mi.)	S176	50
-----------------------------	-----------------------------	--------------------------------	-------------	-----------

Database: LUST REG 2, Date of Government Version: 09/30/2004
Database: LUST SANTA CLARA, Date of Government Version: 03/03/2014
Database: LUST, Date of Government Version: 06/03/2021
Status: Completed - Case Closed
Facility Status: Pollution Characterization
Date Closed: 05/31/2005

EXECUTIVE SUMMARY

Global Id: T0608500094
SCVWD ID: 06S1E31K05F

MARRIOT AIRLINE FOOD **385 COMMERCIAL ST** **E 1/4 - 1/2 (0.284 mi.)** **W180** **52**

Database: LUST REG 2, Date of Government Version: 09/30/2004
Database: LUST SANTA CLARA, Date of Government Version: 03/03/2014
Database: LUST, Date of Government Version: 06/03/2021
Status: Completed - Case Closed
Facility Status: Case Closed
Date Closed: 03/26/1997
Global Id: T0608500532
SCVWD ID: 06S1E31R05F
date9: 3/26/1997

BEEK ENTERPRISES **1365 N 10TH ST** **NE 1/4 - 1/2 (0.284 mi.)** **181** **53**

Database: LUST REG 2, Date of Government Version: 09/30/2004
Database: LUST SANTA CLARA, Date of Government Version: 03/03/2014
Database: LUST, Date of Government Version: 06/03/2021
Status: Completed - Case Closed
Facility Status: Case Closed
Date Closed: 01/15/1998
Global Id: T0608501851
SCVWD ID: 06S1E31K03F
date9: 1/15/1998

CLARK PEST CONTROL **1500 N. 4TH STREET** **NW 1/4 - 1/2 (0.296 mi.)** **Y182** **53**

Database: LUST SANTA CLARA, Date of Government Version: 03/03/2014
Database: LUST, Date of Government Version: 06/03/2021
Status: Completed - Case Closed
Date Closed: 09/15/2005
Global Id: T0608537770
SCVWD ID: 06S1E31L05F

SAFETY KLEEN CORP **1147 N 10TH ST** **ENE 1/4 - 1/2 (0.301 mi.)** **Z188** **55**

Database: LUST SANTA CLARA, Date of Government Version: 03/03/2014
SCVWD ID: 06S1E31J05F

CONSOLIDATED FREIGHT **390 COMMERCIAL STREE** **E 1/4 - 1/2 (0.305 mi.)** **189** **55**

Database: LUST REG 2, Date of Government Version: 09/30/2004
Database: LUST SANTA CLARA, Date of Government Version: 03/03/2014
Database: LUST, Date of Government Version: 06/03/2021
Status: Completed - Case Closed
Facility Status: Preliminary site assessment underway
Date Closed: 10/21/2010
Global Id: T0608544580
SCVWD ID: 06S1E31R08F

SUPERIOR CLUTCH AND **1407 N 10TH ST** **NE 1/4 - 1/2 (0.312 mi.)** **AA190** **56**

Database: LUST REG 2, Date of Government Version: 09/30/2004
Database: LUST SANTA CLARA, Date of Government Version: 03/03/2014
Database: LUST, Date of Government Version: 06/03/2021
Status: Completed - Case Closed
Facility Status: Case Closed
Date Closed: 12/30/1993
Global Id: T0608533029
SCVWD ID: 06S1E31K02F
date9: 12/30/1993

GARDEN STATE INTL TR **1505 N 4TH ST** **NW 1/4 - 1/2 (0.317 mi.)** **Y192** **57**

Database: LUST REG 2, Date of Government Version: 09/30/2004
Database: LUST SANTA CLARA, Date of Government Version: 03/03/2014
Database: LUST, Date of Government Version: 06/03/2021

EXECUTIVE SUMMARY

Status: Completed - Case Closed
 Facility Status: Case Closed
 Date Closed: 09/06/1995
 Global Id: T0608500665
 SCVWD ID: 06S1E31M03F
 date9: 9/6/1995

REYES COCA-COLA BOTT **1555 BAYSHORE HIGHWA** **N 1/4 - 1/2 (0.329 mi.)** **AB194** **58**

Database: LUST REG 2, Date of Government Version: 09/30/2004
 Facility Status: Case Closed
 date9: 11/16/1994
 date9: 1/16/1996

COCA COLA **1555 OLD BAYSHORE** **N 1/4 - 1/2 (0.329 mi.)** **AB195** **59**

Database: LUST SANTA CLARA, Date of Government Version: 03/03/2014
 Database: LUST, Date of Government Version: 06/03/2021
 Status: Completed - Case Closed
 Date Closed: 11/16/1994
 Date Closed: 01/16/1996
 Global Id: T0608500440
 Global Id: T0608533135
 SCVWD ID: 06S1E31G03F
 SCVWD ID: 06S1E31G05F

PACIFIC CAR RENTAL **1510 N 1ST ST** **WNW 1/4 - 1/2 (0.330 mi.)** **AC198** **60**

Database: LUST REG 2, Date of Government Version: 09/30/2004
 Database: LUST SANTA CLARA, Date of Government Version: 03/03/2014
 Database: LUST, Date of Government Version: 06/03/2021
 Status: Completed - Case Closed
 Facility Status: Case Closed
 Date Closed: 04/14/1992
 Global Id: T0608594008
 SCVWD ID: 06S1E31M04F
 date9: 4/14/1992

CITY OF SAN JOSE - F **1380 N 10TH ST** **NE 1/4 - 1/2 (0.335 mi.)** **201** **61**

Database: LUST REG 2, Date of Government Version: 09/30/2004
 Database: LUST SANTA CLARA, Date of Government Version: 03/03/2014
 Database: LUST, Date of Government Version: 06/03/2021
 Status: Completed - Case Closed
 Facility Status: Pollution Characterization
 Global Id: T0608500618
 SCVWD ID: 06S1E31J04F

A.T. / MARINE/CAR PA **1133 N. 10TH STREET** **E 1/4 - 1/2 (0.337 mi.)** **Z202** **61**

Database: LUST SANTA CLARA, Date of Government Version: 03/03/2014
 Database: LUST, Date of Government Version: 06/03/2021
 Status: Completed - Case Closed
 Date Closed: 06/03/2010
 Global Id: T0608501349
 SCVWD ID: 06S1E31R04F

A I MARINE & CAR PAR **1133 N 10TH ST** **E 1/4 - 1/2 (0.337 mi.)** **Z203** **62**

Database: LUST REG 2, Date of Government Version: 09/30/2004
 Facility Status: Pollution Characterization

SAN JOSE PLATING WOR **1575 TERMINAL AVE** **N 1/4 - 1/2 (0.341 mi.)** **AE204** **62**

Database: LUST REG 2, Date of Government Version: 09/30/2004
 Database: LUST SANTA CLARA, Date of Government Version: 03/03/2014
 Database: LUST, Date of Government Version: 06/03/2021

EXECUTIVE SUMMARY

Status: Completed - Case Closed
 Facility Status: Case Closed
 Date Closed: 09/13/1996
 Global Id: T0608501183
 SCVWD ID: 06S1E31F04F
 date9: 9/13/1996

DAHL'S EQUIPMENT **1091 N. 10TH STREET** **E 1/4 - 1/2 (0.359 mi.)** **AD207** **64**

Database: LUST REG 2, Date of Government Version: 09/30/2004
 Database: LUST SANTA CLARA, Date of Government Version: 03/03/2014
 Database: LUST, Date of Government Version: 06/03/2021
 Status: Open - Assessment & Interim Remedial Action
 Facility Status: Remedial action (cleanup) Underway
 Global Id: T0608562782
 SCVWD ID: 06S1E31R02F

S & W COMPANY **1607 TERMINAL AVENUE** **N 1/4 - 1/2 (0.375 mi.)** **AE208** **64**

Database: LUST REG 2, Date of Government Version: 09/30/2004
 Database: LUST SANTA CLARA, Date of Government Version: 03/03/2014
 Database: LUST, Date of Government Version: 06/03/2021
 Status: Completed - Case Closed
 Facility Status: Pollution Characterization
 Global Id: T0608500354
 SCVWD ID: 06S1E31F02F

MAYFLOWER MOVING & S **1605 OLD BAYSHORE HW** **N 1/4 - 1/2 (0.382 mi.)** **AF209** **65**

Database: LUST REG 2, Date of Government Version: 09/30/2004
 Database: LUST SANTA CLARA, Date of Government Version: 03/03/2014
 Database: LUST, Date of Government Version: 06/03/2021
 Status: Completed - Case Closed
 Facility Status: Case Closed
 Date Closed: 10/15/1996
 Global Id: T0608500881
 SCVWD ID: 06S1E31F07F
 date9: 10/15/1996

BOB LEWIS VW PEUGEOT **1560 N 1ST STREET** **WNW 1/4 - 1/2 (0.384 mi.)** **AG210** **65**

Database: LUST SANTA CLARA, Date of Government Version: 03/03/2014
 Database: LUST, Date of Government Version: 06/03/2021
 Status: Completed - Case Closed
 Date Closed: 10/03/1995
 Global Id: T0608500249
 SCVWD ID: 06S1E31M01F

BOB LEWIS VOLKSWAGON **1560 N 1ST ST** **WNW 1/4 - 1/2 (0.384 mi.)** **AG211** **66**

Database: LUST REG 2, Date of Government Version: 09/30/2004
 Facility Status: Case Closed
 date9: 10/3/1995

GOODWILL INDUSTRIES- **1080 N 7TH ST** **ESE 1/4 - 1/2 (0.387 mi.)** **AI216** **67**

Database: LUST REG 2, Date of Government Version: 09/30/2004
 Database: LUST SANTA CLARA, Date of Government Version: 03/03/2014
 Database: LUST, Date of Government Version: 06/03/2021
 Status: Completed - Case Closed
 Facility Status: Case Closed
 Date Closed: 07/16/1991
 Global Id: T0608500688
 SCVWD ID: 07S1E06A01F
 date9: 7/16/1991

WESTERN EXTERMINATOR **1611 TERMINAL AVENUE** **N 1/4 - 1/2 (0.391 mi.)** **AF217** **68**

Database: LUST REG 2, Date of Government Version: 09/30/2004
 Database: LUST SANTA CLARA, Date of Government Version: 03/03/2014
 Database: LUST, Date of Government Version: 06/03/2021

EXECUTIVE SUMMARY

Status: Completed - Case Closed
 Facility Status: Pollution Characterization
 Global Id: T0608501584
 SCVWD ID: 06S1E31F03F

SAN JOSE CONCRETE **1420 OLD BAYSHORE HW** **NE 1/4 - 1/2 (0.394 mi.)** **AJ218** **68**
 Database: LUST SANTA CLARA, Date of Government Version: 03/03/2014
 Database: LUST, Date of Government Version: 06/03/2021
 Status: Completed - Case Closed
 Date Closed: 02/22/2005
 Global Id: T0608502413
 SCVWD ID: 08S1E31H06F

SAN JOSE CONCRETE **1420 OLD BAYSHORE RD** **NE 1/4 - 1/2 (0.394 mi.)** **AJ219** **69**
 Database: LUST REG 2, Date of Government Version: 09/30/2004
 Facility Status: Pollution Characterization

HARMONIC DIESEL **1336 OLD BAYSHORE HW** **NE 1/4 - 1/2 (0.399 mi.)** **AK222** **70**
 Database: LUST SANTA CLARA, Date of Government Version: 03/03/2014
 Database: LUST, Date of Government Version: 06/03/2021
 Status: Completed - Case Closed
 Date Closed: 07/31/1995
 Global Id: T0608500736
 SCVWD ID: 06S1E31J02F

HOWARD ELECTRIC **1336 OLD BAYSHORE HW** **NE 1/4 - 1/2 (0.399 mi.)** **AK223** **70**
 Database: LUST REG 2, Date of Government Version: 09/30/2004
 Facility Status: Case Closed
 Date: 7/31/1995

GILLCABLE **1610 N 4TH ST** **NNW 1/4 - 1/2 (0.399 mi.)** **AL224** **70**
 Database: LUST SANTA CLARA, Date of Government Version: 03/03/2014
 Database: LUST, Date of Government Version: 06/03/2021
 Status: Completed - Case Closed
 Date Closed: 05/11/1999
 Global Id: T0608502396
 SCVWD ID: 06S1E31F14F

TCI **1610 N FOURTH ST** **NNW 1/4 - 1/2 (0.399 mi.)** **AL225** **71**
 Database: LUST REG 2, Date of Government Version: 09/30/2004
 Facility Status: Case Closed
 Date: 5/11/1999

CASCADE COMPUTER COA **1615 TERMINAL AVE** **NNW 1/4 - 1/2 (0.403 mi.)** **AN227** **71**
 Database: LUST REG 2, Date of Government Version: 09/30/2004
 Database: LUST SANTA CLARA, Date of Government Version: 03/03/2014
 Database: LUST, Date of Government Version: 06/03/2021
 Status: Completed - Case Closed
 Facility Status: Case Closed
 Date Closed: 05/06/1999
 Global Id: T0608500314
 SCVWD ID: 06S1E31F05F
 Date: 5/6/1999

ACOSTA SHEET METAL **1067 N 10TH ST** **E 1/4 - 1/2 (0.404 mi.)** **AO229** **73**
 Database: LUST REG 2, Date of Government Version: 09/30/2004
 Database: LUST SANTA CLARA, Date of Government Version: 03/03/2014
 Database: LUST, Date of Government Version: 06/03/2021
 Status: Completed - Case Closed
 Facility Status: Pollution Characterization

EXECUTIVE SUMMARY

Date Closed: 06/29/2005
Global Id: T0608500100
SCVWD ID: 06S1E31R03F

TUCCI PROPERTY **1090 10TH** **E 1/4 - 1/2 (0.407 mi.)** **AM230** **73**

Database: LUST, Date of Government Version: 06/03/2021
Status: Completed - Case Closed
Global Id: T0608514975

J N ABBOTT DISTRIBUT **1090 N 10TH ST** **E 1/4 - 1/2 (0.407 mi.)** **AM231** **73**

Database: LUST REG 2, Date of Government Version: 09/30/2004
Database: LUST SANTA CLARA, Date of Government Version: 03/03/2014
Database: LUST, Date of Government Version: 06/03/2021
Status: Completed - Case Closed
Facility Status: Case Closed
Date Closed: 03/08/1990
Date Closed: 06/29/2005
Global Id: T0608501459
SCVWD ID: 06S1E31R01F
SCVWD ID: 06S1E31R13F
date9: 3/8/1990

MULLER CONSTRUCTION **1277 OLD BAYSHORE HW** **ENE 1/4 - 1/2 (0.412 mi.)** **AP232** **74**

Database: LUST REG 2, Date of Government Version: 09/30/2004
Database: LUST SANTA CLARA, Date of Government Version: 03/03/2014
Database: LUST, Date of Government Version: 06/03/2021
Status: Completed - Case Closed
Facility Status: Case Closed
Date Closed: 05/20/1997
Global Id: T0608500967
SCVWD ID: 06S1E31J01F
date9: 5/20/1997

RW JAMES COMPANY **1432 OLD BAYSHORE HW** **NE 1/4 - 1/2 (0.432 mi.)** **AJ239** **77**

Database: LUST REG 2, Date of Government Version: 09/30/2004
Database: LUST SANTA CLARA, Date of Government Version: 03/03/2014
Database: LUST, Date of Government Version: 06/03/2021
Status: Completed - Case Closed
Facility Status: Case Closed
Date Closed: 05/01/2001
Global Id: T0608501147
SCVWD ID: 06S1E31H02F
date9: 5/1/2001

ROLLINS LEASING COMP **1691 OLD BAYSHORE HW** **NNW 1/4 - 1/2 (0.439 mi.)** **AQ240** **78**

Database: LUST SANTA CLARA, Date of Government Version: 03/03/2014
Database: LUST, Date of Government Version: 06/03/2021
Status: Completed - Case Closed
Date Closed: 06/15/2010
Date Closed: 06/09/1999
Global Id: T0608594266
Global Id: T0608502374
SCVWD ID: 06S1E31F15F
SCVWD ID: 06S1E31F13F

ROLLINS LEASING COMP **1691 OLD BAYSHORE HW** **NNW 1/4 - 1/2 (0.439 mi.)** **AQ242** **78**

Database: LUST REG 2, Date of Government Version: 09/30/2004
Facility Status: Case Closed
date9: 6/9/1999

B&C PRODUCE **1650 OLD BAYSHORE HW** **N 1/4 - 1/2 (0.439 mi.)** **AR243** **79**

Database: LUST REG 2, Date of Government Version: 09/30/2004

EXECUTIVE SUMMARY

Facility Status: Case Closed
date9: 2/5/1992

GAMBORD, JOEL **1650 OLD BAYSHORE HW** **N 1/4 - 1/2 (0.439 mi.)** **AR244** **79**

Database: LUST SANTA CLARA, Date of Government Version: 03/03/2014
Database: LUST, Date of Government Version: 06/03/2021
Status: Completed - Case Closed
Date Closed: 02/05/1992
Global Id: T0608502286
SCVWD ID: 06S1E31F10F

FORMER PENSKE TRUCK **1721 OLD BAYSHORE HI** **NNW 1/4 - 1/2 (0.480 mi.)** **AQ254** **83**

Database: LUST, Date of Government Version: 06/03/2021
Status: Completed - Case Closed
Global Id: T10000010185

MOHAWK PACKING CO **1660 OLD BAYSHORE HW** **NNW 1/4 - 1/2 (0.484 mi.)** **255** **84**

Database: LUST REG 2, Date of Government Version: 09/30/2004
Database: LUST SANTA CLARA, Date of Government Version: 03/03/2014
Database: LUST, Date of Government Version: 06/03/2021
Status: Completed - Case Closed
Facility Status: Case Closed
Date Closed: 02/03/1999
Global Id: T0608500783
SCVWD ID: 06S1E31F12F
date9: 2/3/1999

CPS-SLIC: A review of the CPS-SLIC list, as provided by EDR, has revealed that there are 10 CPS-SLIC sites within approximately 0.5 miles of the target property.

<u>Lower Elevation</u>	<u>Address</u>	<u>Direction / Distance</u>	<u>Map ID</u>	<u>Page</u>
L'HOMMEDIU PROPERTY Database: CPS-SLIC, Date of Government Version: 06/03/2021 Facility Status: Open - Inactive Global Id: T10000008043	1223-1225 N 5TH STRE	E 0 - 1/8 (0.079 mi.)	G29	15
EASTERN ELECTRIC APP Database: SLIC REG 2, Date of Government Version: 09/30/2004 Database: CPS-SLIC, Date of Government Version: 06/03/2021 Facility Status: Open - Site Assessment Facility Id: 43S0470 Global Id: T0608591647	1138 N FIFTH STREET	SE 1/8 - 1/4 (0.155 mi.)	J86	28
BW/IP INTERNATIONAL Database: SLIC REG 2, Date of Government Version: 09/30/2004 Database: CPS-SLIC, Date of Government Version: 06/03/2021 Facility Status: Open - Inactive Facility Id: SL18222620 Global Id: SL18222620	1132 NORTH SEVENTH S	E 1/8 - 1/4 (0.176 mi.)	K100	31
SERVICE KING PAINT & Database: SLIC REG 2, Date of Government Version: 09/30/2004 Facility Id: 43-1952	1441 TERMINAL AV B	N 1/8 - 1/4 (0.223 mi.)	S135	40
SAFETY-KLEEN CORP Database: SLIC REG 2, Date of Government Version: 09/30/2004	1147 NORTH TENTH STR	ENE 1/4 - 1/2 (0.301 mi.)	Z183	53

EXECUTIVE SUMMARY

CONSOLIDATED FREIGHT	390 COMMERCIAL STREE	E 1/4 - 1/2 (0.305 mi.)	189	55
Database: CPS-SLIC, Date of Government Version: 06/03/2021				
Facility Status: Open - Site Assessment				
Global Id: T10000001895				
GARDEN STATE INTL TR	1505 N 4TH ST	NW 1/4 - 1/2 (0.317 mi.)	Y192	57
Database: CPS-SLIC, Date of Government Version: 06/03/2021				
Facility Status: Completed - Case Closed				
Global Id: T10000003504				
HURWITZ/BORKIN	1280 NORTH 10TH STRE	ENE 1/4 - 1/2 (0.357 mi.)	206	63
Database: CPS-SLIC, Date of Government Version: 06/03/2021				
Facility Status: Completed - Case Closed				
Global Id: SL0608581580				
SAFETY KLEEN CORPORA	1147 10TH ST N	E 1/4 - 1/2 (0.402 mi.)	AM226	71
Database: SLIC REG 2, Date of Government Version: 09/30/2004				
Facility Id: 43-1919				
AIR COOLED ENGINES	1076 10TH ST N	E 1/4 - 1/2 (0.417 mi.)	AM238	77
Database: SLIC REG 2, Date of Government Version: 09/30/2004				
Facility Id: 43S0900				

HIST LUST: A review of the HIST LUST list, as provided by EDR, and dated 03/29/2005 has revealed that there are 51 HIST LUST sites within approximately 0.5 miles of the target property.

<u>Equal/Higher Elevation</u>	<u>Address</u>	<u>Direction / Distance</u>	<u>Map ID</u>	<u>Page</u>
COMMERCIAL FUELING C SCVWD ID: 06S1E31Q07	1170 N 4TH ST	SSE 0 - 1/8 (0.084 mi.)	D37	17
SHELL SCVWD ID: 07S1E06C02	1120 N 1ST ST	SSW 1/4 - 1/2 (0.284 mi.)	X179	52
CHEVRON #9-2462 SCVWD ID: 07S1E06C03	1100 N 1ST ST	S 1/4 - 1/2 (0.326 mi.)	X193	58
CIVIC PLAZA STATION, SCVWD ID: 07S1E06F03	1002 N. 1ST STREET	S 1/4 - 1/2 (0.387 mi.)	AH214	67
CRISTINA WHSE CO INC SCVWD ID: 06S1E31R06	1045 N 10TH ST	E 1/4 - 1/2 (0.441 mi.)	AS246	80
SANTA CLARA COUNTY G SCVWD ID: 07S1E06F01	90 W YOUNGER AVE	S 1/4 - 1/2 (0.474 mi.)	AT250	82
101 AUTO BODY & PAIN SCVWD ID: 06S1E31R07	1033 N 11TH ST	E 1/4 - 1/2 (0.494 mi.)	AU256	85
<u>Lower Elevation</u>	<u>Address</u>	<u>Direction / Distance</u>	<u>Map ID</u>	<u>Page</u>
ARMORED TRANSPORT SCVWD ID: 06S1E31P02	1305 N 4TH ST	W 0 - 1/8 (0.032 mi.)	B15	12
OREE ELECTRICAL COMP SCVWD ID: 06S1E31Q05	1195 N 5TH ST	ESE 0 - 1/8 (0.062 mi.)	E20	13
ROLLIE FRENCH INC. SCVWD ID: 06S1E31Q02	1191 N 5TH ST	SE 0 - 1/8 (0.067 mi.)	E25	14
SCC OFFICE OF EDUCAT	1245 N 5TH ST	E 0 - 1/8 (0.123 mi.)	G71	24

EXECUTIVE SUMMARY

SCVWD ID: 06S1E31Q08				
UNITED CENTRIFUGAL P	1132 N 7TH ST	E 1/8 - 1/4 (0.176 mi.)	K104	32
SCVWD ID: 06S1E31Q03				
7-UP	297 COMMERCIAL ST	ESE 1/8 - 1/4 (0.200 mi.)	O117	35
SCVWD ID: 06S1E31Q04				
B. L. COHEN LANDSCAP	250 COMMERCIAL ST	ESE 1/8 - 1/4 (0.209 mi.)	N122	37
SCVWD ID: 06S1E31Q01				
ACTION FORKLIFT	1441 TERMINAL AVE.	N 1/8 - 1/4 (0.223 mi.)	S137	40
SCVWD ID: 06S1E31K01				
MURATA ENTERPRISES	1309 N 1ST ST	WSW 1/8 - 1/4 (0.225 mi.)	T138	40
SCVWD ID: 06S1E31N02				
BP OIL #11235	1271 N 1ST ST	SW 1/8 - 1/4 (0.231 mi.)	R143	42
SCVWD ID: 07S1E06C01				
SUPER-7	1410 N 1ST ST	W 1/8 - 1/4 (0.245 mi.)	U164	46
SCVWD ID: 06S1E31N01				
ROADWAY EXPRESS	1436 TERMINAL AVE	NNE 1/4 - 1/2 (0.253 mi.)	S170	48
SCVWD ID: 06S1E31K04				
KOLL COMPANY	1420 KOLL CIR	NNW 1/4 - 1/2 (0.255 mi.)	V171	48
SCVWD ID: 06S1E31L01				
ALL BRAND FORKLIFT	1481 TERMINAL AVE	N 1/4 - 1/2 (0.260 mi.)	S172	49
SCVWD ID: 06S1E31L03				
INVESTMENT FINANCIAL	1090 N 7TH ST	ESE 1/4 - 1/2 (0.263 mi.)	174	49
SCVWD ID: 06S1E31Q09				
CAR WEST AUTO BODY S	1460 TERMINAL AVENUE	N 1/4 - 1/2 (0.274 mi.)	S176	50
SCVWD ID: 06S1E31K05				
MARRIOTT AIRLINE FOOD	385 COMMERCIAL ST	E 1/4 - 1/2 (0.284 mi.)	W180	52
SCVWD ID: 06S1E31R05				
BEEK ENTERPRISES	1365 N 10TH ST	NE 1/4 - 1/2 (0.284 mi.)	181	53
SCVWD ID: 06S1E31K03				
SAFETY KLEEN CORP	1147 N 10TH ST	ENE 1/4 - 1/2 (0.301 mi.)	Z188	55
SCVWD ID: 06S1E31J05				
CONSOLIDATED FREIGHT	390 COMMERCIAL STREE	E 1/4 - 1/2 (0.305 mi.)	189	55
SCVWD ID: 06S1E31R08				
SUPERIOR CLUTCH AND	1407 N 10TH ST	NE 1/4 - 1/2 (0.312 mi.)	AA190	56
SCVWD ID: 06S1E31K02				
GARDEN STATE INTL TR	1505 N 4TH ST	NW 1/4 - 1/2 (0.317 mi.)	Y192	57
SCVWD ID: 06S1E31M03				
REYES COCA-COLA BOTT	1555 BAYSHORE HIGHWA	N 1/4 - 1/2 (0.329 mi.)	AB194	58
SCVWD ID: 06S1E31G03				
SCVWD ID: 06S1E31G05				
PACIFIC CAR RENTAL	1510 N 1ST ST	WNW 1/4 - 1/2 (0.330 mi.)	AC198	60
SCVWD ID: 06S1E31M04				
CITY OF SAN JOSE - F	1380 N 10TH ST	NE 1/4 - 1/2 (0.335 mi.)	201	61
SCVWD ID: 06S1E31J04				
A I MARINE & CAR PAR	1133 N 10TH ST	E 1/4 - 1/2 (0.337 mi.)	Z203	62
SCVWD ID: 06S1E31R04				
SAN JOSE PLATING WOR	1575 TERMINAL AVE	N 1/4 - 1/2 (0.341 mi.)	AE204	62

EXECUTIVE SUMMARY

SCVWD ID: 06S1E31F04				
DAHL'S EQUIPMENT	1091 N. 10TH STREET	E 1/4 - 1/2 (0.359 mi.)	AD207	64
SCVWD ID: 06S1E31R02				
S & W COMPANY	1607 TERMINAL AVENUE	N 1/4 - 1/2 (0.375 mi.)	AE208	64
SCVWD ID: 06S1E31F02				
MAYFLOWER MOVING & S	1605 OLD BAYSHORE HW	N 1/4 - 1/2 (0.382 mi.)	AF209	65
SCVWD ID: 06S1E31F07				
BOB LEWIS VOLKSWAGON	1560 N 1ST ST	WNW 1/4 - 1/2 (0.384 mi.)	AG211	66
SCVWD ID: 06S1E31M01				
GOODWILL INDUSTRIES-	1080 N 7TH ST	ESE 1/4 - 1/2 (0.387 mi.)	AI216	67
SCVWD ID: 07S1E06A01				
WESTERN EXTERMINATOR	1611 TERMINAL AVENUE	N 1/4 - 1/2 (0.391 mi.)	AF217	68
SCVWD ID: 06S1E31F03				
SAN JOSE CONCRETE	1420 OLD BAYSHORE RD	NE 1/4 - 1/2 (0.394 mi.)	AJ219	69
SCVWD ID: 08S1E31H06				
HOWARD ELECTRIC	1336 OLD BAYSHORE HW	NE 1/4 - 1/2 (0.399 mi.)	AK223	70
SCVWD ID: 06S1E31J02				
GILLCABLE	1610 N 4TH ST	NNW 1/4 - 1/2 (0.399 mi.)	AL224	70
SCVWD ID: 06S1E31F14				
CASCADE COMPUTER COA	1615 TERMINAL AVE	NNW 1/4 - 1/2 (0.403 mi.)	AN227	71
SCVWD ID: 06S1E31F05				
ACOSTA SHEET METAL	1067 N 10TH ST	E 1/4 - 1/2 (0.404 mi.)	AO229	73
SCVWD ID: 06S1E31R03				
J N ABBOTT DISTRIBUT	1090 N 10TH ST	E 1/4 - 1/2 (0.407 mi.)	AM231	73
SCVWD ID: 06S1E31R01				
MULLER CONSTRUCTION	1277 OLD BAYSHORE HW	ENE 1/4 - 1/2 (0.412 mi.)	AP232	74
SCVWD ID: 06S1E31J01				
RW JAMES COMPANY	1432 OLD BAYSHORE HW	NE 1/4 - 1/2 (0.432 mi.)	AJ239	77
SCVWD ID: 06S1E31H02				
ROLLINS LEASING COMP	1691 OLD BAYSHORE HW	NNW 1/4 - 1/2 (0.439 mi.)	AQ242	78
SCVWD ID: 06S1E31F13				
B&C PRODUCE	1650 OLD BAYSHORE HW	N 1/4 - 1/2 (0.439 mi.)	AR243	79
SCVWD ID: 06S1E31F10				
MOHAWK PACKING CO	1660 OLD BAYSHORE HW	NNW 1/4 - 1/2 (0.484 mi.)	255	84
SCVWD ID: 06S1E31F12				

State and tribal registered storage tank lists

UST: A review of the UST list, as provided by EDR, has revealed that there is 1 UST site within approximately 0.25 miles of the target property.

<u>Lower Elevation</u>	<u>Address</u>	<u>Direction / Distance</u>	<u>Map ID</u>	<u>Page</u>
CIVIC CENTER BP #112	1271 N 1ST ST # Z	SW 1/8 - 1/4 (0.231 mi.)	R148	43
Database: UST, Date of Government Version: 06/03/2021				

EXECUTIVE SUMMARY

Facility Id: FA0205897
Facility Id: 401066

AST: A review of the AST list, as provided by EDR, has revealed that there is 1 AST site within approximately 0.25 miles of the target property.

<u>Lower Elevation</u>	<u>Address</u>	<u>Direction / Distance</u>	<u>Map ID</u>	<u>Page</u>
BABBITT BEARING COMP Database: AST, Date of Government Version: 07/06/2016	1170 N FIFTH ST	SE 0 - 1/8 (0.106 mi.)	E62	22

State and tribal voluntary cleanup sites

VCP: A review of the VCP list, as provided by EDR, and dated 04/23/2021 has revealed that there are 3 VCP sites within approximately 0.5 miles of the target property.

<u>Equal/Higher Elevation</u>	<u>Address</u>	<u>Direction / Distance</u>	<u>Map ID</u>	<u>Page</u>
PREMIUM PLATING AND Status: Inactive - Needs Evaluation Facility Id: 60001646	1026 N. 10TH STREET	E 1/4 - 1/2 (0.446 mi.)	AO247	81
<u>Lower Elevation</u>	<u>Address</u>	<u>Direction / Distance</u>	<u>Map ID</u>	<u>Page</u>
ULTRA-CHEM/ALL-CHEM/ Status: Refer: RCRA Facility Id: 43280067	1310 OLD BAYSHORE HW	NE 1/4 - 1/2 (0.413 mi.)	AP233	75
GARDEN VALLEY FERTIL Status: Certified O&M - Land Use Restrictions Only Facility Id: 43070026	565 CHARLES ST	NE 1/4 - 1/2 (0.478 mi.)	253	83

State and tribal Brownfields sites

BROWNFIELDS: A review of the BROWNFIELDS list, as provided by EDR, and dated 06/17/2021 has revealed that there is 1 BROWNFIELDS site within approximately 0.5 miles of the target property.

<u>Lower Elevation</u>	<u>Address</u>	<u>Direction / Distance</u>	<u>Map ID</u>	<u>Page</u>
HURWITZ/BORKIN	1280 NORTH 10TH STRE	ENE 1/4 - 1/2 (0.357 mi.)	206	63

EXECUTIVE SUMMARY

ADDITIONAL ENVIRONMENTAL RECORDS

Local Lists of Landfill / Solid Waste Disposal Sites

SWRCY: A review of the SWRCY list, as provided by EDR, and dated 06/04/2021 has revealed that there is 1 SWRCY site within approximately 0.5 miles of the target property.

<u>Equal/Higher Elevation</u>	<u>Address</u>	<u>Direction / Distance</u>	<u>Map ID</u>	<u>Page</u>
SAN JOSE METALS INC Cert Id: RC10541	1032 N 10TH ST	E 1/4 - 1/2 (0.446 mi.)	AO248	81

Local Lists of Hazardous waste / Contaminated Sites

HIST Cal-Sites: A review of the HIST Cal-Sites list, as provided by EDR, and dated 08/08/2005 has revealed that there are 3 HIST Cal-Sites sites within approximately 1 mile of the target property.

<u>Equal/Higher Elevation</u>	<u>Address</u>	<u>Direction / Distance</u>	<u>Map ID</u>	<u>Page</u>
GEORGE L. RICHEY US SANTA CLARA COUNTY J	155 WEST HEDDING STR 180 WEST HEDDING STR	S 1/2 - 1 (0.644 mi.) S 1/2 - 1 (0.675 mi.)	AW266 AW268	88 88
<u>Lower Elevation</u>	<u>Address</u>	<u>Direction / Distance</u>	<u>Map ID</u>	<u>Page</u>
PROTO MOLD	1390 OLD BAYSHORE HI	NE 1/4 - 1/2 (0.396 mi.)	AJ221	69

CERS HAZ WASTE: A review of the CERS HAZ WASTE list, as provided by EDR, and dated 04/19/2021 has revealed that there are 23 CERS HAZ WASTE sites within approximately 0.25 miles of the target property.

<u>Equal/Higher Elevation</u>	<u>Address</u>	<u>Direction / Distance</u>	<u>Map ID</u>	<u>Page</u>
O'REILLY AUTO PARTS	1160 N 4TH ST	SSE 1/8 - 1/4 (0.142 mi.)	J76	25
STATEWIDE TRAFFIC SA	1101 N 5TH ST	SE 1/8 - 1/4 (0.147 mi.)	J82	27
<u>Lower Elevation</u>	<u>Address</u>	<u>Direction / Distance</u>	<u>Map ID</u>	<u>Page</u>
J & N ENGINEERING	1310 N 4TH ST	W 0 - 1/8 (0.011 mi.)	A9	10
CARDINAL HEALTH SAN	254 E GISH RD	NNE 0 - 1/8 (0.081 mi.)	C33	16
ADVANCED SURFACE FIN	1181 N 4TH ST STE 50	S 0 - 1/8 (0.094 mi.)	H57	21
BABBITT BEARING COMP	1170 N FIFTH ST	SE 0 - 1/8 (0.106 mi.)	E62	22
PAC (PERSONALIZED AU	1394 N 4TH ST	NW 0 - 1/8 (0.121 mi.)	I63	22
BAYSHORE AUTOMOTIVE	1394 N 4TH ST	NW 0 - 1/8 (0.121 mi.)	I68	24
SENJU COMTEK CORP	1171 N 4TH ST STE. B	SSW 1/8 - 1/4 (0.134 mi.)	H72	25
TOPCOAT PLUS	1161 N 4TH STREET	S 1/8 - 1/4 (0.143 mi.)	H78	26
CALIBER COLLISION CE	1138 N 5TH ST	SE 1/8 - 1/4 (0.155 mi.)	J89	28
MICHAEL JS BODYSHOP	1420 N 4TH ST	NW 1/8 - 1/4 (0.166 mi.)	I91	29
PHIL WOOD & COMPANY	1125 N 7TH ST STE A	E 1/8 - 1/4 (0.171 mi.)	K98	30
CUPERTINO ELECTRIC	1132 N 7TH ST	E 1/8 - 1/4 (0.176 mi.)	K101	31
SON MANUFACTURING	1099 N 5TH ST	SE 1/8 - 1/4 (0.181 mi.)	J107	33
COOK'S AUTOMOTIVE SE	1440 N 4TH ST	NNW 1/8 - 1/4 (0.191 mi.)	L111	34

EXECUTIVE SUMMARY

<u>Lower Elevation</u>	<u>Address</u>	<u>Direction / Distance</u>	<u>Map ID</u>	<u>Page</u>
COAST ENGRAVING CO	1097 N 5TH ST	SE 1/8 - 1/4 (0.195 mi.)	N114	35
SEASE'S AUTO SERVICE	1444 N 4TH ST	NW 1/8 - 1/4 (0.216 mi.)	Q126	38
PACIFIC CREST LANDSC	1450 N 4TH ST	NW 1/8 - 1/4 (0.221 mi.)	Q133	39
KLEEN QUIP	1441 TERMINAL AV	N 1/8 - 1/4 (0.223 mi.)	S134	39
CIVIC CENTER 76	1271 N 1ST ST	SW 1/8 - 1/4 (0.231 mi.)	R146	42
CAMPBELL'S TOWING	1461 TERMINAL AV	N 1/8 - 1/4 (0.248 mi.)	S165	47
C & J CONTRACTING	331 COMMERCIAL ST	E 1/8 - 1/4 (0.250 mi.)	W168	47

Local Lists of Registered Storage Tanks

SWEEPS UST: A review of the SWEEPS UST list, as provided by EDR, and dated 06/01/1994 has revealed that there are 5 SWEEPS UST sites within approximately 0.25 miles of the target property.

<u>Equal/Higher Elevation</u>	<u>Address</u>	<u>Direction / Distance</u>	<u>Map ID</u>	<u>Page</u>
COMMERCIAL FUELING C Comp Number: 405296	1170 N 4TH ST	SSE 0 - 1/8 (0.084 mi.)	D37	17

<u>Lower Elevation</u>	<u>Address</u>	<u>Direction / Distance</u>	<u>Map ID</u>	<u>Page</u>
BW/IP INTERNATIONAL Comp Number: 402369	1132 N 7TH ST A	E 1/8 - 1/4 (0.176 mi.)	K103	31
SECOND HARVEST FOOD Comp Number: 430147	297 COMMERCIAL ST	ESE 1/8 - 1/4 (0.200 mi.)	O119	36
BEST OVERNIGHT EXPRE Comp Number: 400072	300 E GISH RD A	NNE 1/8 - 1/4 (0.200 mi.)	P120	36
CIVIC CENTER BP Status: A Tank Status: A Comp Number: 401066	1271 N 1ST ST Z	SW 1/8 - 1/4 (0.231 mi.)	R145	42

HIST UST: A review of the HIST UST list, as provided by EDR, and dated 10/15/1990 has revealed that there are 5 HIST UST sites within approximately 0.25 miles of the target property.

<u>Lower Elevation</u>	<u>Address</u>	<u>Direction / Distance</u>	<u>Map ID</u>	<u>Page</u>
GILLCABLE Facility Id: 00000004126	234 E GISH RD	NNE 0 - 1/8 (0.045 mi.)	C16	12
FOOD BANK INC Facility Id: 00000000165	297 COMMERCIAL ST	ESE 1/8 - 1/4 (0.200 mi.)	O118	36
CIVIC CENTER 76 Facility Id: 00000039498	1271 N 1ST ST	SW 1/8 - 1/4 (0.231 mi.)	R146	42
7 ELEVEN SUPER-7 Facility Id: 00000012924	1410 NORTH FIRST ST 1410 N 1ST ST	W 1/8 - 1/4 (0.245 mi.) W 1/8 - 1/4 (0.245 mi.)	U162 U164	46 46

EXECUTIVE SUMMARY

CERS TANKS: A review of the CERS TANKS list, as provided by EDR, and dated 04/19/2021 has revealed that there are 2 CERS TANKS sites within approximately 0.25 miles of the target property.

<u>Lower Elevation</u>	<u>Address</u>	<u>Direction / Distance</u>	<u>Map ID</u>	<u>Page</u>
BABBITT BEARING COMP	1170 N FIFTH ST	SE 0 - 1/8 (0.106 mi.)	E62	22
CIVIC CENTER 76	1271 N 1ST ST	SW 1/8 - 1/4 (0.231 mi.)	R146	42

Local Land Records

DEED: A review of the DEED list, as provided by EDR, and dated 05/28/2021 has revealed that there is 1 DEED site within approximately 0.5 miles of the target property.

<u>Lower Elevation</u>	<u>Address</u>	<u>Direction / Distance</u>	<u>Map ID</u>	<u>Page</u>
GARDEN VALLEY FERTIL	565 CHARLES ST	NE 1/4 - 1/2 (0.478 mi.)	253	83
Status: CERTIFIED O&M - LAND USE RESTRICTIONS ONLY				
Envirostor ID: 43070026				

Other Ascertainable Records

RCRA NonGen / NLR: A review of the RCRA NonGen / NLR list, as provided by EDR, and dated 03/22/2021 has revealed that there are 31 RCRA NonGen / NLR sites within approximately 0.25 miles of the target property.

<u>Equal/Higher Elevation</u>	<u>Address</u>	<u>Direction / Distance</u>	<u>Map ID</u>	<u>Page</u>
AGBAYANI CONSTRUCTIO EPA ID:: CAC003013100	1165 N 5TH ST	SE 0 - 1/8 (0.090 mi.)	D40	17
AGBAYANI CONSTRUCTIO	1165 N 5TH ST.	SE 0 - 1/8 (0.090 mi.)	D41	17
AGBAYANI CONSTRUCTIO	1165 NORTH 5TH STREE	SE 0 - 1/8 (0.090 mi.)	D47	19
O'REILLY AUTO PARTS EPA ID:: CAL000392794	1160 N 4TH ST	SSE 1/8 - 1/4 (0.142 mi.)	J74	25
STATEWIDE TRAFFIC SA EPA ID:: CAL000428101	1101 N 5TH ST	SE 1/8 - 1/4 (0.147 mi.)	J83	27
NADEAU, CATHERINE	1130 N. 2ND STREET	S 1/8 - 1/4 (0.214 mi.)	125	38
<u>Lower Elevation</u>	<u>Address</u>	<u>Direction / Distance</u>	<u>Map ID</u>	<u>Page</u>
OLM RECYCLING SERVIC EPA ID:: CAL000423947	1320 N 4TH ST	WNW 0 - 1/8 (0.029 mi.)	A10	11
ANYTIME WELDING, INC	1195 N 5TH ST	ESE 0 - 1/8 (0.062 mi.)	E21	13
ANYTIME WELDING, INC	1195 N 5TH ST	ESE 0 - 1/8 (0.062 mi.)	E23	14
ROYAL AMBULENCE EPA ID:: CAL000446388	1191 N 5TH AVE	SE 0 - 1/8 (0.067 mi.)	E24	14
E&D TRANSMISSION & M EPA ID:: CAL000374401	1205 N 5TH ST STE B	E 0 - 1/8 (0.079 mi.)	E30	15
CARDINAL HEALTH 414	254 E GISH RD	NNE 0 - 1/8 (0.081 mi.)	C34	16

EXECUTIVE SUMMARY

EPA ID:: CAL000440316				
BAYSHORE AUTOMOTIVE	1394 N 4TH ST	NW 0 - 1/8 (0.121 mi.)	I66	23
EPA ID:: CAL000162896				
PERSONALIZED AUTO SE	1394 NORTH 4TH ST UN	NW 0 - 1/8 (0.121 mi.)	I70	24
EPA ID:: CAL000440796				
A & J PRECISION SHEE	1161 4TH ST	S 1/8 - 1/4 (0.143 mi.)	H77	26
EPA ID:: CAL000212698				
BT HIGH PRECISION MA	1135 N 7TH ST STE B	E 1/8 - 1/4 (0.146 mi.)	K79	26
EPA ID:: CAL000451903				
IRBY CORP DBA CENTRA	1135 N 7TH ST UNIT A	E 1/8 - 1/4 (0.146 mi.)	K80	26
EPA ID:: CAL000387852				
CALIBER COLLISION CE	1138 N 5TH ST	SE 1/8 - 1/4 (0.155 mi.)	J88	28
EPA ID:: CAL000419857				
MICHAEL JS BODYSHOP	1420 N 4TH ST	NW 1/8 - 1/4 (0.166 mi.)	I93	29
EPA ID:: CAL000387784				
HOLIDAY INN SAN JOSE	1350 NORTH 1ST STREE	W 1/8 - 1/4 (0.170 mi.)	M94	30
EPA ID:: CAC003050326				
HOLIDAY INN SAN JOSE	1350 N 1ST ST	W 1/8 - 1/4 (0.170 mi.)	M96	30
EPA ID:: CAC003026555				
HOLIDAY INN	1350 NORTH 1ST STREE	W 1/8 - 1/4 (0.170 mi.)	M97	30
EPA ID:: CAC003042332				
GARRETT TECHNOLOGIES	1125 N SEVENTH ST	E 1/8 - 1/4 (0.171 mi.)	K99	31
EPA ID:: CAL000434071				
CUPERTINO ELECTRIC I	1132 N 7TH ST	E 1/8 - 1/4 (0.176 mi.)	K105	32
EPA ID:: CAL000182215				
COOK'S AUTOMOTIVE SE	1440 N 4TH ST	NNW 1/8 - 1/4 (0.191 mi.)	L110	34
EPA ID:: CAL000094380				
COAST ENGRAVING INC	1097 NORTH FIFTH STR	SE 1/8 - 1/4 (0.195 mi.)	N115	35
EPA ID:: CAL921694362				
SEASES AUTO SERVICE	1444 N 4TH ST	NW 1/8 - 1/4 (0.216 mi.)	Q128	38
EPA ID:: CAL000041486				
PACIFIC CREST LANDSC	1450 N 4TH ST	NW 1/8 - 1/4 (0.221 mi.)	Q132	39
EPA ID:: CAL000356286				
SWEEPIT & MAINTENANC	336 E GISH RD	NNE 1/8 - 1/4 (0.225 mi.)	P141	41
EPA ID:: CAL000405523				
CIVIC CENTER 76	1271 NORTH 1ST STREE	SW 1/8 - 1/4 (0.231 mi.)	R151	44
EPA ID:: CAL000105409				
C & J CONTRACTING IN	331 COMMERCIAL ST	E 1/8 - 1/4 (0.250 mi.)	W169	48
EPA ID:: CAL000328991				

CA BOND EXP. PLAN: A review of the CA BOND EXP. PLAN list, as provided by EDR, and dated 01/01/1989 has revealed that there is 1 CA BOND EXP. PLAN site within approximately 1 mile of the target property.

<u>Lower Elevation</u>	<u>Address</u>	<u>Direction / Distance</u>	<u>Map ID</u>	<u>Page</u>
PROTO MOLD	1390 OLD BAYSHORE HI	NE 1/4 - 1/2 (0.396 mi.)	AJ221	69

EXECUTIVE SUMMARY

Cortese: A review of the Cortese list, as provided by EDR, and dated 06/17/2021 has revealed that there are 56 Cortese sites within approximately 0.5 miles of the target property.

<u>Equal/Higher Elevation</u>	<u>Address</u>	<u>Direction / Distance</u>	<u>Map ID</u>	<u>Page</u>
COMMERCIAL FUELING C Cleanup Status: OPEN - ELIGIBLE FOR CLOSURE	1170 N. 4TH STREET	SSE 0 - 1/8 (0.084 mi.)	D36	16
SHELL - 1120 N FIRST Cleanup Status: COMPLETED - CASE CLOSED	1120 NORTH FIRST STR	SSW 1/4 - 1/2 (0.284 mi.)	X178	51
CHEVRON #9-2462 Cleanup Status: COMPLETED - CASE CLOSED	1100 N 1ST ST	S 1/4 - 1/2 (0.326 mi.)	X193	58
UNOCAL STATION #5954 Cleanup Status: COMPLETED - CASE CLOSED	1002 N. FIRST STREET	S 1/4 - 1/2 (0.387 mi.)	AH213	66
CRISTINA WHSE CO INC Cleanup Status: COMPLETED - CASE CLOSED	1045 N 10TH ST	E 1/4 - 1/2 (0.441 mi.)	AS246	80
SANTA CLARA CO.CIVIC Cleanup Status: COMPLETED - CASE CLOSED	90 W. YOUNGER STREET	S 1/4 - 1/2 (0.474 mi.)	AT249	81
D & D MANAGEMENT CON Cleanup Status: COMPLETED - CASE CLOSED	1033 11TH ST N	E 1/4 - 1/2 (0.494 mi.)	AU258	85
<u>Lower Elevation</u>	<u>Address</u>	<u>Direction / Distance</u>	<u>Map ID</u>	<u>Page</u>
ARMORED TRANSPORT Cleanup Status: COMPLETED - CASE CLOSED	1305 4TH ST.	W 0 - 1/8 (0.032 mi.)	B14	11
OREE ELECTRICAL COMP Cleanup Status: COMPLETED - CASE CLOSED	1195 N 5TH ST	ESE 0 - 1/8 (0.062 mi.)	E20	13
ROLLIE FRENCH INC. Cleanup Status: COMPLETED - CASE CLOSED	1191 N 5TH ST	SE 0 - 1/8 (0.067 mi.)	E25	14
BAYSHORE AUTO TECH Cleanup Status: COMPLETED - CASE CLOSED	1394 N. FOURTH STREE	NW 0 - 1/8 (0.121 mi.)	I67	23
SCC OFFICE OF EDUCAT Cleanup Status: COMPLETED - CASE CLOSED	1245 N 5TH ST	E 0 - 1/8 (0.123 mi.)	G71	24
UNITED CENTRIFUGAL P Cleanup Status: COMPLETED - CASE CLOSED	1132 N 7TH ST	E 1/8 - 1/4 (0.176 mi.)	K104	32
7-UP Cleanup Status: COMPLETED - CASE CLOSED	297 COMMERCIAL ST	ESE 1/8 - 1/4 (0.200 mi.)	O117	35
B. L. COHEN LANDSCAP Cleanup Status: COMPLETED - CASE CLOSED	250 COMMERCIAL ST	ESE 1/8 - 1/4 (0.209 mi.)	N122	37
ACTION FORKLIFT Cleanup Status: OPEN - ASSESSMENT & INTERIM REMEDIAL ACTION	1441 TERMINAL AVE.	N 1/8 - 1/4 (0.223 mi.)	S137	40
MURATA ENTERPRISES Cleanup Status: COMPLETED - CASE CLOSED	1309 N 1ST ST	WSW 1/8 - 1/4 (0.225 mi.)	T138	40
BP OIL #11235 Cleanup Status: COMPLETED - CASE CLOSED	1271 N. FIRST STREET	SW 1/8 - 1/4 (0.231 mi.)	R149	43
SUPER-7 Cleanup Status: COMPLETED - CASE CLOSED	1410 N 1ST ST	W 1/8 - 1/4 (0.245 mi.)	U164	46
ROADWAY EXPRESS Cleanup Status: COMPLETED - CASE CLOSED	1436 TERMINAL AVE	NNE 1/4 - 1/2 (0.253 mi.)	S170	48
KOLL COMPANY	1420 KOLL CIR	NNW 1/4 - 1/2 (0.255 mi.)	V171	48

EXECUTIVE SUMMARY

Cleanup Status: COMPLETED - CASE CLOSED					
ALL BRAND FORKLIFT	1481 TERMINAL AVE	N 1/4 - 1/2 (0.260 mi.)	S172	49	
Cleanup Status: COMPLETED - CASE CLOSED					
INVESTMENT FINANCIAL	1090 N 7TH ST	ESE 1/4 - 1/2 (0.263 mi.)	174	49	
Cleanup Status: COMPLETED - CASE CLOSED					
CAR WEST AUTO BODY S	1460 TERMINAL AVENUE	N 1/4 - 1/2 (0.274 mi.)	S176	50	
Cleanup Status: COMPLETED - CASE CLOSED					
MARRIOT AIRLINE FOOD	385 COMMERCIAL ST	E 1/4 - 1/2 (0.284 mi.)	W180	52	
Cleanup Status: COMPLETED - CASE CLOSED					
BEEK ENTERPRISES	1365 N 10TH ST	NE 1/4 - 1/2 (0.284 mi.)	181	53	
Cleanup Status: COMPLETED - CASE CLOSED					
CLARK PEST CONTROL	1500 N. 4TH STREET	NW 1/4 - 1/2 (0.296 mi.)	Y182	53	
Cleanup Status: COMPLETED - CASE CLOSED					
CONSOLIDATED FREIGHT	390 COMMERCIAL STREE	E 1/4 - 1/2 (0.305 mi.)	189	55	
Cleanup Status: COMPLETED - CASE CLOSED					
SUPERIOR CLUTCH AND	1407 N 10TH ST	NE 1/4 - 1/2 (0.312 mi.)	AA190	56	
Cleanup Status: COMPLETED - CASE CLOSED					
GARDEN STATE INTL TR	1505 N 4TH ST	NW 1/4 - 1/2 (0.317 mi.)	Y192	57	
Cleanup Status: COMPLETED - CASE CLOSED					
REYES COCA-COLA BOTT	1555 BAYSHORE HIGHWA	N 1/4 - 1/2 (0.329 mi.)	AB194	58	
Cleanup Status: COMPLETED - CASE CLOSED					
PACIFIC CAR RENTAL	1510 N 1ST ST	WNW 1/4 - 1/2 (0.330 mi.)	AC198	60	
Cleanup Status: COMPLETED - CASE CLOSED					
CITY OF SAN JOSE - F	1380 N 10TH ST	NE 1/4 - 1/2 (0.335 mi.)	201	61	
Cleanup Status: COMPLETED - CASE CLOSED					
A.T. / MARINE/CAR PA	1133 N. 10TH STREET	E 1/4 - 1/2 (0.337 mi.)	Z202	61	
Cleanup Status: COMPLETED - CASE CLOSED					
SAN JOSE PLATING WOR	1575 TERMINAL AVE	N 1/4 - 1/2 (0.341 mi.)	AE204	62	
Cleanup Status: COMPLETED - CASE CLOSED					
DAHL'S EQUIPMENT	1091 N. 10TH STREET	E 1/4 - 1/2 (0.359 mi.)	AD207	64	
Cleanup Status: OPEN - ASSESSMENT & INTERIM REMEDIAL ACTION					
S & W COMPANY	1607 TERMINAL AVENUE	N 1/4 - 1/2 (0.375 mi.)	AE208	64	
Cleanup Status: COMPLETED - CASE CLOSED					
MAYFLOWER MOVING & S	1605 OLD BAYSHORE HW	N 1/4 - 1/2 (0.382 mi.)	AF209	65	
Cleanup Status: COMPLETED - CASE CLOSED					
BOB LEWIS VOLKSWAGON	1560 N 1ST ST	WNW 1/4 - 1/2 (0.384 mi.)	AG211	66	
Cleanup Status: COMPLETED - CASE CLOSED					
GOODWILL INDUSTRIES-	1080 N 7TH ST	ESE 1/4 - 1/2 (0.387 mi.)	AI216	67	
Cleanup Status: COMPLETED - CASE CLOSED					
WESTERN EXTERMINATOR	1611 TERMINAL AVENUE	N 1/4 - 1/2 (0.391 mi.)	AF217	68	
Cleanup Status: COMPLETED - CASE CLOSED					
SAN JOSE CONCRETE	1420 OLD BAYSHORE RD	NE 1/4 - 1/2 (0.394 mi.)	AJ219	69	
Cleanup Status: COMPLETED - CASE CLOSED					
HOWARD ELECTRIC	1336 OLD BAYSHORE HW	NE 1/4 - 1/2 (0.399 mi.)	AK223	70	
Cleanup Status: COMPLETED - CASE CLOSED					
GILLCABLE	1610 N 4TH ST	NNW 1/4 - 1/2 (0.399 mi.)	AL224	70	

EXECUTIVE SUMMARY

Cleanup Status: COMPLETED - CASE CLOSED				
CASCADE COMPUTER COA	1615 TERMINAL AVE	NNW 1/4 - 1/2 (0.403 mi.)	AN227	71
Cleanup Status: COMPLETED - CASE CLOSED				
ACOSTA SHEET METAL	1067 N 10TH ST	E 1/4 - 1/2 (0.404 mi.)	AO229	73
Cleanup Status: COMPLETED - CASE CLOSED				
TUCCI PROPERTY	1090 10TH	E 1/4 - 1/2 (0.407 mi.)	AM230	73
Cleanup Status: COMPLETED - CASE CLOSED				
J N ABBOTT DISTRIBUT	1090 N 10TH ST	E 1/4 - 1/2 (0.407 mi.)	AM231	73
Cleanup Status: COMPLETED - CASE CLOSED				
MULLER CONSTRUCTION	1277 OLD BAYSHORE HW	ENE 1/4 - 1/2 (0.412 mi.)	AP232	74
Cleanup Status: COMPLETED - CASE CLOSED				
MOYER CHEMICAL	1300,1310, 1336 OLD	NE 1/4 - 1/2 (0.416 mi.)	AK237	76
Envirostor Id: 60001663 Cleanup Status: ACTIVE				
RW JAMES COMPANY	1432 OLD BAYSHORE HW	NE 1/4 - 1/2 (0.432 mi.)	AJ239	77
Cleanup Status: COMPLETED - CASE CLOSED				
PENSKE TRUCK LEASING	1691 OLD BAYSHORE HW	NNW 1/4 - 1/2 (0.439 mi.)	AQ241	78
Cleanup Status: COMPLETED - CASE CLOSED				
ROLLINS LEASING COMP	1691 OLD BAYSHORE HW	NNW 1/4 - 1/2 (0.439 mi.)	AQ242	78
Cleanup Status: COMPLETED - CASE CLOSED				
B&C PRODUCE	1650 OLD BAYSHORE HW	N 1/4 - 1/2 (0.439 mi.)	AR243	79
Cleanup Status: COMPLETED - CASE CLOSED				
FORMER PENSKE TRUCK	1721 OLD BAYSHORE HI	NNW 1/4 - 1/2 (0.480 mi.)	AQ254	83
Cleanup Status: COMPLETED - CASE CLOSED				
MOHAWK PACKING CO	1660 OLD BAYSHORE HW	NNW 1/4 - 1/2 (0.484 mi.)	255	84
Cleanup Status: COMPLETED - CASE CLOSED				

CUPA Listings: A review of the CUPA Listings list, as provided by EDR, has revealed that there are 62 CUPA Listings sites within approximately 0.25 miles of the target property.

<u>Equal/Higher Elevation</u>	<u>Address</u>	<u>Direction / Distance</u>	<u>Map ID</u>	<u>Page</u>
OUT OF BUSINESS (AJ)	1190 N 4TH ST	SSE 0 - 1/8 (0.057 mi.)	D18	12
Database: CUPA SANTA CLARA, Date of Government Version: 02/24/2021				
COMMERCIAL FUELING C	1170 N 4TH ST	SSE 0 - 1/8 (0.084 mi.)	D37	17
Database: CUPA SANTA CLARA, Date of Government Version: 02/24/2021				
AUTO HOUSE THE	1165 N 5TH ST	SE 0 - 1/8 (0.090 mi.)	D42	18
Database: CUPA SANTA CLARA, Date of Government Version: 02/24/2021				
EDDIE'S AUTO BODY	1165 N 5TH ST	SE 0 - 1/8 (0.090 mi.)	D46	18
Database: CUPA SANTA CLARA, Date of Government Version: 02/24/2021				
P2000 AUTO BODY	1165 N 5TH ST	SE 0 - 1/8 (0.090 mi.)	D49	19
Database: CUPA SANTA CLARA, Date of Government Version: 02/24/2021				
THEDY AUTO REPAIR	1169 N 5TH ST	SE 0 - 1/8 (0.090 mi.)	D50	19
Database: CUPA SANTA CLARA, Date of Government Version: 02/24/2021				
O'REILLY AUTO PARTS	1160 N 4TH ST	SSE 1/8 - 1/4 (0.142 mi.)	J75	25
Database: CUPA SANTA CLARA, Date of Government Version: 02/24/2021				
STATEWIDE TRAFFIC SA	1101 N 5TH ST	SE 1/8 - 1/4 (0.147 mi.)	J82	27
Database: CUPA SANTA CLARA, Date of Government Version: 02/24/2021				

EXECUTIVE SUMMARY

<u>Equal/Higher Elevation</u>	<u>Address</u>	<u>Direction / Distance</u>	<u>Map ID</u>	<u>Page</u>
HORITECH PRINTING Database: CUPA SANTA CLARA, Date of Government Version: 02/24/2021	1249 N 1ST ST	SW 1/8 - 1/4 (0.233 mi.)	R152	44
<u>Lower Elevation</u>	<u>Address</u>	<u>Direction / Distance</u>	<u>Map ID</u>	<u>Page</u>
OLM RECYCLING SERVIC Database: CUPA SANTA CLARA, Date of Government Version: 02/24/2021	1320 N 4TH ST	WNW 0 - 1/8 (0.029 mi.)	A11	11
MASTER CABINET Database: CUPA SANTA CLARA, Date of Government Version: 02/24/2021	1324 N 4TH ST	WNW 0 - 1/8 (0.031 mi.)	A12	11
HOLIDAY INN EXPRESS Database: CUPA SANTA CLARA, Date of Government Version: 02/24/2021	1350 N 4TH ST	NNW 0 - 1/8 (0.060 mi.)	19	13
OREE ELECTRICAL COMP Database: CUPA SANTA CLARA, Date of Government Version: 02/24/2021	1195 N 5TH ST	ESE 0 - 1/8 (0.062 mi.)	E20	13
ROLLIE FRENCH INC. Database: CUPA SANTA CLARA, Date of Government Version: 02/24/2021	1191 N 5TH ST	SE 0 - 1/8 (0.067 mi.)	E25	14
WYNDHAM GARDEN SAN J Database: CUPA SANTA CLARA, Date of Government Version: 02/24/2021	1355 N 4TH ST	WNW 0 - 1/8 (0.073 mi.)	F26	14
E & D TRANSMISSION & Database: CUPA SANTA CLARA, Date of Government Version: 02/24/2021	1205 N 5TH ST B	E 0 - 1/8 (0.079 mi.)	E31	15
INTERSTATE TRAFFIC C Database: CUPA SANTA CLARA, Date of Government Version: 02/24/2021	1225 N 5TH ST	E 0 - 1/8 (0.090 mi.)	G39	17
CAD RESOURCES Database: CUPA SANTA CLARA, Date of Government Version: 02/24/2021	1181 N 4TH ST A	S 0 - 1/8 (0.094 mi.)	H51	19
THD INC Database: CUPA SANTA CLARA, Date of Government Version: 02/24/2021	1181 N 4TH ST B	S 0 - 1/8 (0.094 mi.)	H55	20
ON DEMAND CIRCUIT SE Database: CUPA SANTA CLARA, Date of Government Version: 02/24/2021	1181 N 4TH ST 10	S 0 - 1/8 (0.094 mi.)	H56	20
ADVANCED SURFACE FIN Database: CUPA SANTA CLARA, Date of Government Version: 02/24/2021	1181 N 4TH ST STE 50	S 0 - 1/8 (0.094 mi.)	H57	21
USACD-SAN JOSE Database: CUPA SANTA CLARA, Date of Government Version: 02/24/2021	1233 N 5TH ST	E 0 - 1/8 (0.102 mi.)	G59	21
LAMPSON TRACTOR & EQ Database: CUPA SANTA CLARA, Date of Government Version: 02/24/2021	1233 N 5TH ST	E 0 - 1/8 (0.102 mi.)	G60	21
BABBITT BEARING COMP Database: CUPA SANTA CLARA, Date of Government Version: 02/24/2021	1170 N FIFTH ST	SE 0 - 1/8 (0.106 mi.)	E62	22
PAC (PERSONALIZED AU Database: CUPA SANTA CLARA, Date of Government Version: 02/24/2021	1394 N 4TH ST	NW 0 - 1/8 (0.121 mi.)	I63	22
ALPINE MOTORWORKS Database: CUPA SANTA CLARA, Date of Government Version: 02/24/2021	1394 N 4TH ST	NW 0 - 1/8 (0.121 mi.)	I64	23
BAYSHORE AUTOMOTIVE Database: CUPA SANTA CLARA, Date of Government Version: 02/24/2021	1394 N 4TH ST	NW 0 - 1/8 (0.121 mi.)	I68	24
SENJU COMTEK CORP Database: CUPA SANTA CLARA, Date of Government Version: 02/24/2021	1171 N 4TH ST STE. B	SSW 1/8 - 1/4 (0.134 mi.)	H72	25
TOPCOAT PLUS Database: CUPA SANTA CLARA, Date of Government Version: 02/24/2021	1161 N 4TH STREET	S 1/8 - 1/4 (0.143 mi.)	H78	26
UWOOD FLOORING Database: CUPA SANTA CLARA, Date of Government Version: 02/24/2021	1135 N 7TH ST STE A	E 1/8 - 1/4 (0.146 mi.)	K81	26

EXECUTIVE SUMMARY

Lower Elevation	Address	Direction / Distance	Map ID	Page
IA 092513 SNA ELECTR Database: CUPA SANTA CLARA, Date of Government Version: 02/24/2021	191 E GISH RD	NNW 1/8 - 1/4 (0.155 mi.)	L84	27
CALIBER COLLISION CE Database: CUPA SANTA CLARA, Date of Government Version: 02/24/2021	1138 N 5TH ST	SE 1/8 - 1/4 (0.155 mi.)	J87	28
ESPANAS COLLISION RE Database: CUPA SANTA CLARA, Date of Government Version: 02/24/2021	1420 N 4TH STREET	NW 1/8 - 1/4 (0.166 mi.)	I90	29
PHIL WOOD & COMPANY Database: CUPA SANTA CLARA, Date of Government Version: 02/24/2021	1125 N 7TH ST STE A	E 1/8 - 1/4 (0.171 mi.)	K98	30
CUPERTINO ELECTRIC Database: CUPA SANTA CLARA, Date of Government Version: 02/24/2021	1132 N 7TH ST	E 1/8 - 1/4 (0.176 mi.)	K101	31
BWIP INTERNATIONAL I Database: CUPA SANTA CLARA, Date of Government Version: 02/24/2021	1132 N 7TH ST	E 1/8 - 1/4 (0.176 mi.)	K102	31
SON MANUFACTURING Database: CUPA SANTA CLARA, Date of Government Version: 02/24/2021	1099 N 5TH ST	SE 1/8 - 1/4 (0.181 mi.)	J107	33
SON MFG Database: CUPA SANTA CLARA, Date of Government Version: 02/24/2021	1099 N 5TH ST	SE 1/8 - 1/4 (0.181 mi.)	J108	34
FERGUSON HVAC AIR CO Database: CUPA SANTA CLARA, Date of Government Version: 02/24/2021	206 COMMERCIAL ST	SE 1/8 - 1/4 (0.191 mi.)	N109	34
COOK'S AUTOMOTIVE SE Database: CUPA SANTA CLARA, Date of Government Version: 02/24/2021	1440 N 4TH ST	NNW 1/8 - 1/4 (0.191 mi.)	L112	34
FAMILY HEALTH CENTER Database: CUPA SANTA CLARA, Date of Government Version: 02/24/2021	1103 N 4TH ST	SSE 1/8 - 1/4 (0.191 mi.)	113	35
COAST ENGRAVING CO Database: CUPA SANTA CLARA, Date of Government Version: 02/24/2021	1097 N 5TH ST	SE 1/8 - 1/4 (0.195 mi.)	N114	35
T SHIRTGUYS.COM Database: CUPA SANTA CLARA, Date of Government Version: 02/24/2021	297 COMMERCIAL ST	ESE 1/8 - 1/4 (0.200 mi.)	O116	35
IA 020813 AMERICA BU Database: CUPA SANTA CLARA, Date of Government Version: 02/24/2021	250 COMMERCIAL ST ST	ESE 1/8 - 1/4 (0.209 mi.)	N123	37
THE BAY PARTY BUS IN Database: CUPA SANTA CLARA, Date of Government Version: 02/24/2021	250 COMMERCIAL ST ST	ESE 1/8 - 1/4 (0.209 mi.)	N124	37
SEASE'S AUTO SERVICE Database: CUPA SANTA CLARA, Date of Government Version: 02/24/2021	1444 N 4TH ST	NW 1/8 - 1/4 (0.216 mi.)	Q127	38
ABLE RENT A CAR Database: CUPA SANTA CLARA, Date of Government Version: 02/24/2021	1231 N 1ST ST	SW 1/8 - 1/4 (0.219 mi.)	R129	38
ROAD KING MOTORS Database: CUPA SANTA CLARA, Date of Government Version: 02/24/2021	1231 N 1ST ST	SW 1/8 - 1/4 (0.219 mi.)	R130	39
PACIFIC CREST LANDSC Database: CUPA SANTA CLARA, Date of Government Version: 02/24/2021	1450 N 4TH ST	NW 1/8 - 1/4 (0.221 mi.)	Q133	39
KLEEN QUIP Database: CUPA SANTA CLARA, Date of Government Version: 02/24/2021	1441 TERMINAL AV	N 1/8 - 1/4 (0.223 mi.)	S134	39
SERVICE KING COLLISI Database: CUPA SANTA CLARA, Date of Government Version: 02/24/2021	1441 TERMINAL AV B	N 1/8 - 1/4 (0.223 mi.)	S136	40
SWEEPIT & MAINTENANC Database: CUPA SANTA CLARA, Date of Government Version: 02/24/2021	336 E GISH RD	NNE 1/8 - 1/4 (0.225 mi.)	P140	41
FONSECA/MC ELROY GRI Database: CUPA SANTA CLARA, Date of Government Version: 02/24/2021	336 E GISH RD	NNE 1/8 - 1/4 (0.225 mi.)	P142	41

EXECUTIVE SUMMARY

<u>Lower Elevation</u>	<u>Address</u>	<u>Direction / Distance</u>	<u>Map ID</u>	<u>Page</u>
CIVIC CENTER 76 Database: CUPA SANTA CLARA, Date of Government Version: 02/24/2021	1271 N 1ST ST	SW 1/8 - 1/4 (0.231 mi.)	R146	42
7-ELEVEN INC. STORE Database: CUPA SANTA CLARA, Date of Government Version: 02/24/2021	1408 N 1ST ST	W 1/8 - 1/4 (0.241 mi.)	U154	44
PMA MACHINING Database: CUPA SANTA CLARA, Date of Government Version: 02/24/2021	1425 KOLL CL 106	NNW 1/8 - 1/4 (0.244 mi.)	V155	45
CAD RESOURCES INC Database: CUPA SANTA CLARA, Date of Government Version: 02/24/2021	1445 KOLL CL 109	NNW 1/8 - 1/4 (0.244 mi.)	V156	45
APPLIED REMEDIATION Database: CUPA SANTA CLARA, Date of Government Version: 02/24/2021	1445 KOLL CL 109	NNW 1/8 - 1/4 (0.244 mi.)	V158	45
SIGMA PROBE INC Database: CUPA SANTA CLARA, Date of Government Version: 02/24/2021	1435 KOLL CL STE 103	NNW 1/8 - 1/4 (0.244 mi.)	V160	46
CAMPBELL'S TOWING Database: CUPA SANTA CLARA, Date of Government Version: 02/24/2021	1461 TERMINAL AV	N 1/8 - 1/4 (0.248 mi.)	S166	47
ALL TEMP ENGINEERING Database: CUPA SANTA CLARA, Date of Government Version: 02/24/2021	331 COMMERCIAL ST	E 1/8 - 1/4 (0.250 mi.)	W167	47
C & J CONTRACTING Database: CUPA SANTA CLARA, Date of Government Version: 02/24/2021	331 COMMERCIAL ST	E 1/8 - 1/4 (0.250 mi.)	W168	47

HIST CORTESE: A review of the HIST CORTESE list, as provided by EDR, and dated 04/01/2001 has revealed that there are 49 HIST CORTESE sites within approximately 0.5 miles of the target property.

<u>Equal/Higher Elevation</u>	<u>Address</u>	<u>Direction / Distance</u>	<u>Map ID</u>	<u>Page</u>
COMMERCIAL FUELING C Reg Id: 43-0395	1170 4TH	SSE 0 - 1/8 (0.084 mi.)	D35	16
SHELL - 1120 N FIRST Reg Id: 43-1269	1120 NORTH FIRST STR	SSW 1/4 - 1/2 (0.284 mi.)	X178	51
CHEVRON Reg Id: 43-0273	1100 1ST	S 1/4 - 1/2 (0.313 mi.)	X191	57
UNOCAL Reg Id: 43-1734	1002 1ST	S 1/4 - 1/2 (0.387 mi.)	AH212	66
CRISTINA WHSE CO INC Reg Id: 43-0421	1045 N 10TH ST	E 1/4 - 1/2 (0.441 mi.)	AS246	80
SANTA CLARA COUNTY C Reg Id: 43-1228	90 YOUNGER	S 1/4 - 1/2 (0.474 mi.)	AT251	82
GOODWILL INDUSTRIES Reg Id: 43-0657	950 7TH	SE 1/4 - 1/2 (0.476 mi.)	252	82
D & D MANAGEMENT CON Reg Id: 43-0437	1033 11TH ST N	E 1/4 - 1/2 (0.494 mi.)	AU258	85
DAMART INC Reg Id: 43-0441	948 8TH	ESE 1/4 - 1/2 (0.499 mi.)	259	86
<u>Lower Elevation</u>	<u>Address</u>	<u>Direction / Distance</u>	<u>Map ID</u>	<u>Page</u>
ARMORED TRANSPORT	1305 4TH ST.	W 0 - 1/8 (0.032 mi.)	B14	11

EXECUTIVE SUMMARY

Reg Id: 43-0123				
OREE ELECTRICAL COMP	1195 N 5TH ST	ESE 0 - 1/8 (0.062 mi.)	E20	13
Reg Id: 43-1005				
ROLLIE FRENCH INC	1191 5TH	ESE 0 - 1/8 (0.078 mi.)	E28	15
Reg Id: 43-1127				
SANTA CLARA COUNTY O	1245 5TH	E 0 - 1/8 (0.097 mi.)	G58	21
Reg Id: 43-2033				
UNITED CENTRIFUGAL P	1132 N 7TH ST	E 1/8 - 1/4 (0.176 mi.)	K104	32
Reg Id: 43-1508				
Reg Id: 2 438453N01				
SECOND HARVEST FOOD	297 COMMERCIAL ST	ESE 1/8 - 1/4 (0.200 mi.)	O119	36
Reg Id: 43-0006				
B. L. COHEN LANDSCAP	250 COMMERCIAL ST	ESE 1/8 - 1/4 (0.209 mi.)	N122	37
Reg Id: 13-0182				
ACTION FORKLIFT	1441 TERMINAL AVE.	N 1/8 - 1/4 (0.223 mi.)	S137	40
Reg Id: 43-0030				
MURATA ENTERPRISES	1309 1ST	WSW 1/8 - 1/4 (0.225 mi.)	T139	41
Reg Id: 43-0965				
BP	1271 1ST	SW 1/8 - 1/4 (0.231 mi.)	R150	44
Reg Id: 43-0913				
VIKING MATERIALS	1060 5TH	SSE 1/8 - 1/4 (0.235 mi.)	153	44
Reg Id: 43-1607				
SUPER 7	1410 1ST	W 1/8 - 1/4 (0.245 mi.)	U163	46
Reg Id: 43-1365				
ROADWAY EXPRESS	1436 TERMINAL AVE	NNE 1/4 - 1/2 (0.253 mi.)	S170	48
Reg Id: 43-2125				
KOLL COMPANY	1420 KOLL CIR	NNW 1/4 - 1/2 (0.255 mi.)	V171	48
Reg Id: 43-0792				
ALL BRAND FORKLIFT	1481 TERMINAL AVE	N 1/4 - 1/2 (0.260 mi.)	S172	49
Reg Id: 43-0047				
INVESTMENT FINANCIAL	1090 7TH	ESE 1/4 - 1/2 (0.260 mi.)	W173	49
Reg Id: 43-1507				
CAR WEST AUTO BODY S	1460 TERMINAL AVENUE	N 1/4 - 1/2 (0.274 mi.)	S176	50
Reg Id: 43-0022				
MARRIOTT AIRLINE FOOD	385 COMMERCIAL ST	E 1/4 - 1/2 (0.284 mi.)	W180	52
Reg Id: 43-0486				
SUPERIOR CLUTCH AND	1407 N 10TH ST	NE 1/4 - 1/2 (0.312 mi.)	AA190	56
Reg Id: 43-1765				
GARDEN STATE INTL TR	1505 N 4TH ST	NW 1/4 - 1/2 (0.317 mi.)	Y192	57
Reg Id: 43-0631				
REYES COCA-COLA BOTT	1555 BAYSHORE HIGHWA	N 1/4 - 1/2 (0.329 mi.)	AB194	58
Reg Id: 43-0389				
Reg Id: 43-2061				
SAN JOSE FIRE STATIO	1380 10TH	NE 1/4 - 1/2 (0.329 mi.)	AA196	60
Reg Id: 43-0581				
PACIFIC RENT A CAR	1510 1ST	WNW 1/4 - 1/2 (0.330 mi.)	AC197	60
Reg Id: 43-1021				
AT MARINE CAR PARTS	1133 10TH	E 1/4 - 1/2 (0.331 mi.)	AD199	60

EXECUTIVE SUMMARY

Reg Id: 43-1373				
SAN JOSE PLATING WOR	1575 TERMINAL AVE	N 1/4 - 1/2 (0.341 mi.)	AE204	62
Reg Id: 43-1196				
WININGAR, RICHARD &	1226 SAN PEDRO	SW 1/4 - 1/2 (0.352 mi.)	205	63
Reg Id: 6A189104N70				
DAHL'S EQUIPMENT	1091 N. 10TH STREET	E 1/4 - 1/2 (0.359 mi.)	AD207	64
Reg Id: 43-0440				
S & W COMPANY	1607 TERMINAL AVENUE	N 1/4 - 1/2 (0.375 mi.)	AE208	64
Reg Id: 43-1160				
MAYFLOWER MOVING & S	1605 OLD BAYSHORE HW	N 1/4 - 1/2 (0.382 mi.)	AF209	65
Reg Id: 43-0870				
BOB LEWIS VW PEUGEOT	1560 N 1ST STREET	WNW 1/4 - 1/2 (0.384 mi.)	AG210	65
Reg Id: 43-0185				
GOODWILL OF SILICON	1080 NORTH 7TH STREE	ESE 1/4 - 1/2 (0.387 mi.)	AI215	67
Reg Id: 43-0656				
WESTERN EXTERMINATOR	1611 TERMINAL AVENUE	N 1/4 - 1/2 (0.391 mi.)	AF217	68
Reg Id: 43-1632				
HOWARD ELECTRIC	1336 OLD BAYSHORE HW	NE 1/4 - 1/2 (0.399 mi.)	AK223	70
Reg Id: 43-0707				
CASCADE COMPUTER COA	1615 TERMINAL AVE	NNW 1/4 - 1/2 (0.403 mi.)	AN227	71
Reg Id: 43-0257				
ACOSTA SHEET METAL	1067 N 10TH ST	E 1/4 - 1/2 (0.404 mi.)	AO229	73
Reg Id: 43-0029				
TUCCI PROPERTY	1090 10TH	E 1/4 - 1/2 (0.407 mi.)	AM230	73
Reg Id: 43-1489				
MULLER CONSTRUCTION	1277 OLD BAYSHORE HW	ENE 1/4 - 1/2 (0.412 mi.)	AP232	74
Reg Id: 43-0964				
RW JAMES COMPANY	1432 OLD BAYSHORE HW	NE 1/4 - 1/2 (0.432 mi.)	AJ239	77
Reg Id: 43-1157				
Reg Id: 2649				
GAMBORD, JOEL	1650 OLD BAYSHORE HW	N 1/4 - 1/2 (0.439 mi.)	AR244	79
Reg Id: 43-0138				
MOHAWK PACKING CO	1660 OLD BAYSHORE HW	NNW 1/4 - 1/2 (0.484 mi.)	255	84
Reg Id: 43-0760				

HWP: A review of the HWP list, as provided by EDR, and dated 05/14/2021 has revealed that there are 5 HWP sites within approximately 1 mile of the target property.

<u>Equal/Higher Elevation</u>	<u>Address</u>	<u>Direction / Distance</u>	<u>Map ID</u>	<u>Page</u>
LEGACY TRANS SERVICE	1045 N 10TH ST	E 1/4 - 1/2 (0.441 mi.)	AS245	79
EPA ID: CAD004771358				
Cleanup Status: PROTECTIVE FILER				
CONTINENTAL CAN CORP	357 E TAYLOR ST	SE 1/2 - 1 (0.885 mi.)	AX272	90
EPA ID: CAT000624643				
Cleanup Status: PROTECTIVE FILER				
<u>Lower Elevation</u>	<u>Address</u>	<u>Direction / Distance</u>	<u>Map ID</u>	<u>Page</u>
SAFETY-KLEEN SYSTEMS	1147 N TENTH ST	ENE 1/4 - 1/2 (0.301 mi.)	Z186	54

EXECUTIVE SUMMARY

EPA ID: CAD980817159

Cleanup Status: UNDERGOING CLOSURE

ULTRA-CHEM/ALL-CHEM/ **1310 OLD BAYSHORE HW** **NE 1/4 - 1/2 (0.413 mi.)** **AP233** **75**

EPA ID: CAT080013535

Cleanup Status: UNDERGOING CLOSURE

AMERICAN CAN COMPANY **1598 SOUTH FIRST ST** **WNW 1/4 - 1/2 (0.414 mi.)** **AG234** **75**

EPA ID: CAD990768871

Cleanup Status: CLOSED

HAZMAT: A review of the HAZMAT list, as provided by EDR, has revealed that there are 38 HAZMAT sites within approximately 0.25 miles of the target property.

<u>Equal/Higher Elevation</u>	<u>Address</u>	<u>Direction / Distance</u>	<u>Map ID</u>	<u>Page</u>
OUT OF BUSINESS Database: SAN JOSE HAZMAT, Date of Government Version: 11/03/2020 File Num: 410924	1190 N 4TH ST	SSE 0 - 1/8 (0.057 mi.)	D17	12
OUT OF BUSINESS (AJ) Database: SAN JOSE HAZMAT, Date of Government Version: 11/03/2020 File Num: 410924	1190 N 4TH ST	SSE 0 - 1/8 (0.057 mi.)	D18	12
AGBAYANI CONSTRUCTIO Database: SAN JOSE HAZMAT, Date of Government Version: 11/03/2020 File Num: 411800	1165 N 5TH ST	SE 0 - 1/8 (0.090 mi.)	D43	18
THEDY AUTO REPAIR Database: SAN JOSE HAZMAT, Date of Government Version: 11/03/2020 File Num: 408449	1169 N 5TH ST	SE 0 - 1/8 (0.090 mi.)	D44	18
OUT OF BUSINESS Database: SAN JOSE HAZMAT, Date of Government Version: 11/03/2020 File Num: 411800	1165 N 5TH ST SUITE	SE 0 - 1/8 (0.090 mi.)	D45	18
O'REILLY AUTO PARTS Database: SAN JOSE HAZMAT, Date of Government Version: 11/03/2020 File Num: 480220	1160 N 4TH ST	SSE 1/8 - 1/4 (0.142 mi.)	J75	25
STATEWIDE TRAFFIC SA Database: SAN JOSE HAZMAT, Date of Government Version: 11/03/2020 File Num: 604748	1101 N 5TH ST	SE 1/8 - 1/4 (0.147 mi.)	J82	27
<u>Lower Elevation</u>	<u>Address</u>	<u>Direction / Distance</u>	<u>Map ID</u>	<u>Page</u>
ANYTIME WELDING, INC Database: SAN JOSE HAZMAT, Date of Government Version: 11/03/2020 File Num: 600394	1195 N 5TH ST	ESE 0 - 1/8 (0.062 mi.)	E22	13
WYNDHAM GARDEN Database: SAN JOSE HAZMAT, Date of Government Version: 11/03/2020 File Num: 400456	1355 N 4TH ST	WNW 0 - 1/8 (0.073 mi.)	F27	15
E & D TRANSMISSION & Database: SAN JOSE HAZMAT, Date of Government Version: 11/03/2020 File Num: 408807	1205 N 5TH ST B	E 0 - 1/8 (0.079 mi.)	E31	15
E & D TRANSMISSION & Database: SAN JOSE HAZMAT, Date of Government Version: 11/03/2020	1205 N 5TH ST STE B	E 0 - 1/8 (0.079 mi.)	E32	16

EXECUTIVE SUMMARY

File Num: 600721

File Num: 408807

INTERSTATE TRAFFIC C	1225 N 5TH ST	E 0 - 1/8 (0.090 mi.)	G39	17
Database: SAN JOSE HAZMAT, Date of Government Version: 11/03/2020				
File Num: 407768				
ADVANCED SURFACE FIN	1181 N 4TH ST 50	S 0 - 1/8 (0.094 mi.)	H53	20
Database: SAN JOSE HAZMAT, Date of Government Version: 11/03/2020				
File Num: 410994				
USACD-SAN JOSE	1233 N 5TH ST	E 0 - 1/8 (0.102 mi.)	G59	21
Database: SAN JOSE HAZMAT, Date of Government Version: 11/03/2020				
File Num: 401545				
BABBITT BEARING COMP	1170 N FIFTH ST	SE 0 - 1/8 (0.106 mi.)	E62	22
Database: SAN JOSE HAZMAT, Date of Government Version: 11/03/2020				
File Num: 401503				
W A & D K AUTOMOTIVE	1394 N 4TH ST	NW 0 - 1/8 (0.121 mi.)	I65	23
Database: SAN JOSE HAZMAT, Date of Government Version: 11/03/2020				
File Num: 408352				
File Num: 400604				
SENJU COMTEK CORP	1171 N 4TH ST B	SSW 1/8 - 1/4 (0.134 mi.)	H73	25
Database: SAN JOSE HAZMAT, Date of Government Version: 11/03/2020				
File Num: 409892				
TOPCOAT PLUS	1161 N 4TH STREET	S 1/8 - 1/4 (0.143 mi.)	H78	26
Database: SAN JOSE HAZMAT, Date of Government Version: 11/03/2020				
File Num: 470899				
UWOOD FLOORING	1135 N 7TH ST STE A	E 1/8 - 1/4 (0.146 mi.)	K81	26
Database: SAN JOSE HAZMAT, Date of Government Version: 11/03/2020				
File Num: 602386				
SNA ELECTRONICS INC	191 E GISH RD	NNW 1/8 - 1/4 (0.155 mi.)	L85	27
Database: SAN JOSE HAZMAT, Date of Government Version: 11/03/2020				
File Num: 601566				
CALIBER COLLISION CE	1138 N 5TH ST	SE 1/8 - 1/4 (0.155 mi.)	J87	28
Database: SAN JOSE HAZMAT, Date of Government Version: 11/03/2020				
File Num: 407662				
ESPANAS COLLISION RE	1420 N 4TH STREET	NW 1/8 - 1/4 (0.166 mi.)	I90	29
Database: SAN JOSE HAZMAT, Date of Government Version: 11/03/2020				
File Num: 408006				
OUT OF BUSINESS	1420 N 4TH ST SUITE	NW 1/8 - 1/4 (0.166 mi.)	I92	29
Database: SAN JOSE HAZMAT, Date of Government Version: 11/03/2020				
File Num: 408006				
HOLIDAY INN SAN JOSE	1350 N 1ST ST	W 1/8 - 1/4 (0.170 mi.)	M95	30
Database: SAN JOSE HAZMAT, Date of Government Version: 11/03/2020				
File Num: 402052				
1132 N 7TH ST CUPERT	1132 N 7TH ST	E 1/8 - 1/4 (0.176 mi.)	K106	33
Database: SAN JOSE HAZMAT, Date of Government Version: 11/03/2020				
File Num: 402369				
SON MANUFACTURING	1099 N 5TH ST	SE 1/8 - 1/4 (0.181 mi.)	J107	33
Database: SAN JOSE HAZMAT, Date of Government Version: 11/03/2020				
File Num: 601647				
COOK'S AUTOMOTIVE SE	1440 N 4TH ST	NNW 1/8 - 1/4 (0.191 mi.)	L112	34
Database: SAN JOSE HAZMAT, Date of Government Version: 11/03/2020				

EXECUTIVE SUMMARY

COAST ENGRAVING CO Database: SAN JOSE HAZMAT, Date of Government Version: 11/03/2020 File Num: 405578	1097 N 5TH ST	SE 1/8 - 1/4 (0.195 mi.)	N114	35
OUT OF BUSINESS (K & Database: SAN JOSE HAZMAT, Date of Government Version: 11/03/2020 File Num: 402663	1110 N 7TH ST	E 1/8 - 1/4 (0.208 mi.)	O121	36
B. L. COHEN LANDSCAP Database: SAN JOSE HAZMAT, Date of Government Version: 11/03/2020 File Num: 601217 File Num: 603483	250 COMMERCIAL ST	ESE 1/8 - 1/4 (0.209 mi.)	N122	37
SEASE'S AUTO SERVICE Database: SAN JOSE HAZMAT, Date of Government Version: 11/03/2020 File Num: 402238	1444 N 4TH ST	NW 1/8 - 1/4 (0.216 mi.)	Q127	38
SPIRITUAL TEMPLE PSY Database: SAN JOSE HAZMAT, Date of Government Version: 11/03/2020 File Num: 409631	1231 N 1ST ST	SW 1/8 - 1/4 (0.219 mi.)	R131	39
KLEEN QUIP Database: SAN JOSE HAZMAT, Date of Government Version: 11/03/2020 File Num: 602361	1441 TERMINAL AV	N 1/8 - 1/4 (0.223 mi.)	S134	39
SERVICE KING PAINT & Database: SAN JOSE HAZMAT, Date of Government Version: 11/03/2020 File Num: 601359	1441 TERMINAL AV B	N 1/8 - 1/4 (0.223 mi.)	S135	40
SWEEPIT & MAINTENANC Database: SAN JOSE HAZMAT, Date of Government Version: 11/03/2020 File Num: 603341	336 E GISH RD	NNE 1/8 - 1/4 (0.225 mi.)	P140	41
TOSCO NORTHWEST CO # Database: SAN JOSE HAZMAT, Date of Government Version: 11/03/2020 File Num: 401066	1271 N 1ST ST	SW 1/8 - 1/4 (0.231 mi.)	R147	43
ULTIMATE SOLUTIONS Database: SAN JOSE HAZMAT, Date of Government Version: 11/03/2020 File Num: 600071	1425 KOLL CL 107	NNW 1/8 - 1/4 (0.244 mi.)	V161	46
CAMPBELL'S TOWING Database: SAN JOSE HAZMAT, Date of Government Version: 11/03/2020 File Num: 406958	1461 TERMINAL AV	N 1/8 - 1/4 (0.248 mi.)	S166	47

EDR Exclusive Records

EDR Hist Auto: A review of the EDR Hist Auto list, as provided by EDR, has revealed that there are 4 EDR Hist Auto sites within approximately 0.125 miles of the target property.

<u>Equal/Higher Elevation</u>	<u>Address</u>	<u>Direction / Distance</u>	<u>Map ID</u>	<u>Page</u>
BEACON SERVICE STATION AUTO HOUSE	1170 N 4TH ST	SSE 0 - 1/8 (0.084 mi.)	D38	17
	1165 N 5TH ST	SE 0 - 1/8 (0.090 mi.)	D48	19
<u>Lower Elevation</u>	<u>Address</u>	<u>Direction / Distance</u>	<u>Map ID</u>	<u>Page</u>
SEASES GULF & RENTAL	1305 NO 4TH	W 0 - 1/8 (0.032 mi.)	B13	11

EXECUTIVE SUMMARY

<u>Lower Elevation</u>	<u>Address</u>	<u>Direction / Distance</u>	<u>Map ID</u>	<u>Page</u>
AL S SHELL	1394 N 4TH ST	NW 0 - 1/8 (0.121 mi.)	I69	24


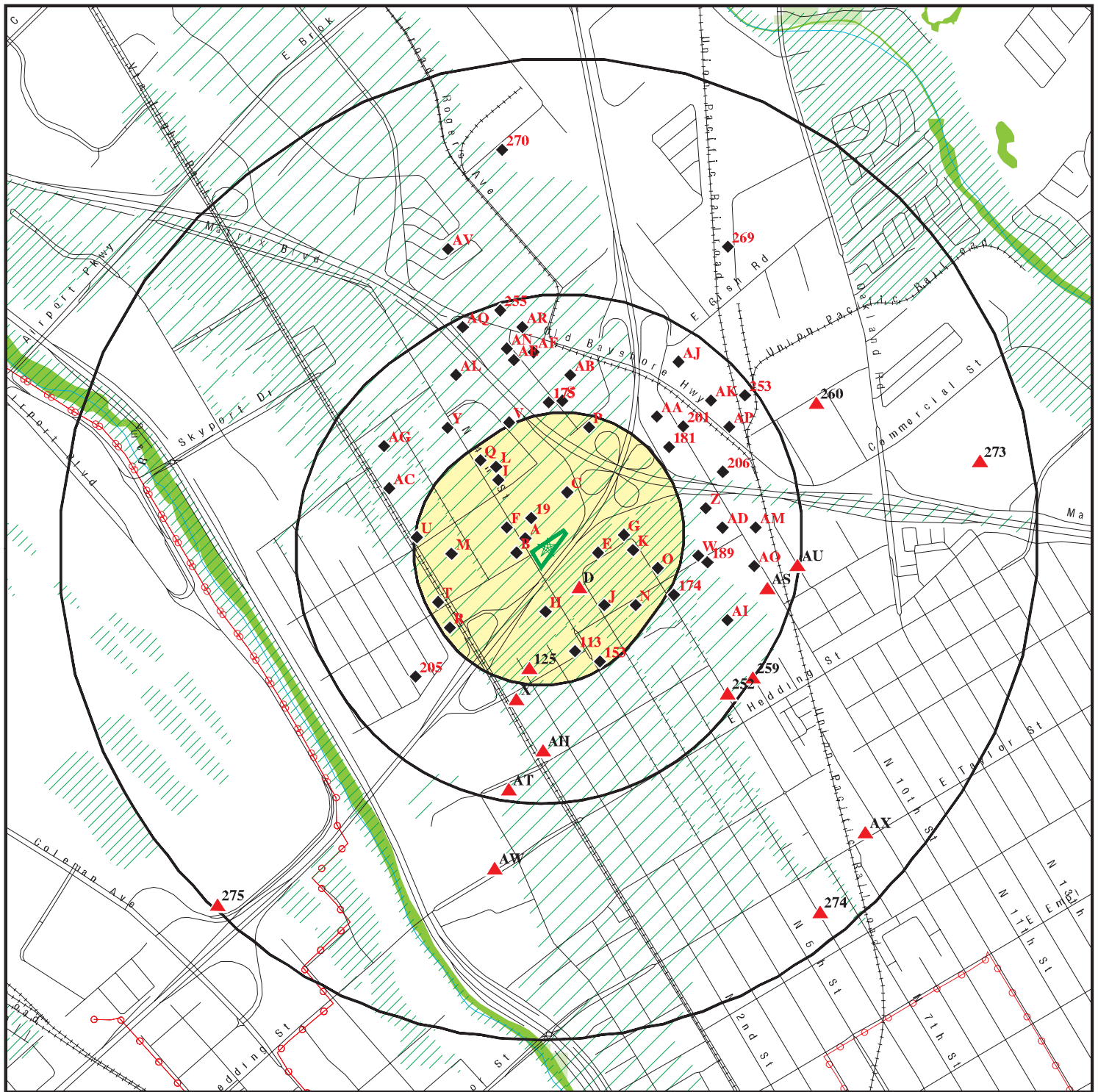
Count: 0 records.

ORPHAN SUMMARY

City	EDR ID	Site Name	Site Address	Zip	Database(s)
------	--------	-----------	--------------	-----	-------------

NO SITES FOUND

OVERVIEW MAP - 6670148.2S

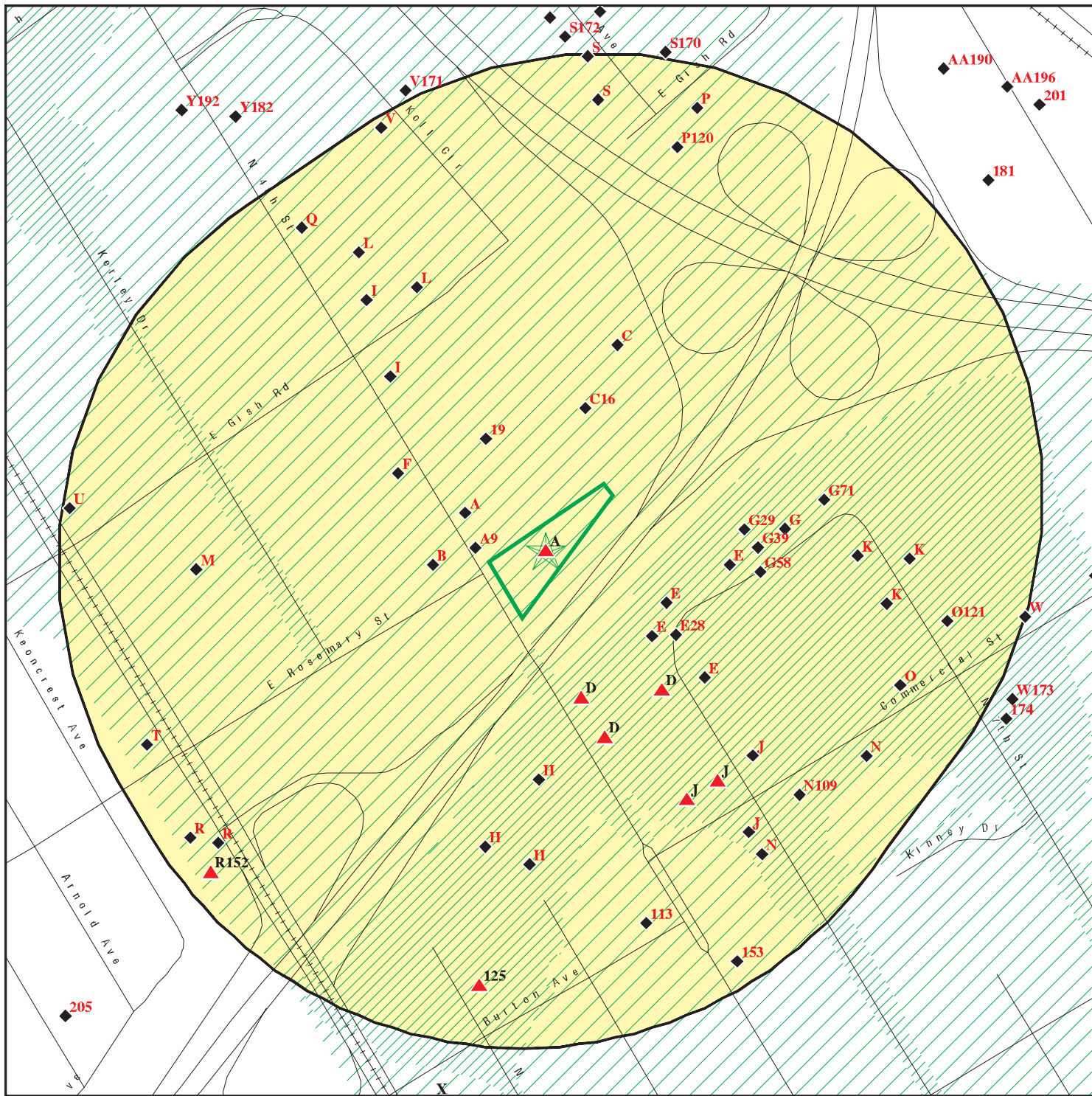


This report includes Interactive Map Layers to display and/or hide map information. The legend includes only those icons for the default map view.

SITE NAME: Pavillion Inn
 ADDRESS: 1280 North Fourth Street
 San Jose CA 95112
 LAT/LONG: 37.361754 / 121.904523

CLIENT: City of San Jose Env. Services
 CONTACT: Yamini Sadasivam
 INQUIRY #: 6670148.2s
 DATE: September 21, 2021 8:57 am

DETAIL MAP - 6670148.2S



- Target Property

- ▲ Sites at elevations higher than or equal to the target property

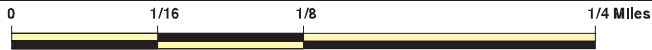
- ◆ Sites at elevations lower than the target property

- Manufactured Gas Plants

- ## 🚩 Sensitive Receptors

-
- National Priority List Sites

- Dept. Defense Sites



- 
- Indian Reservations BIA

- Special Flood Hazard Area (1%)

-
- 0.2% Annual Chance Flood Hazard

- Areas of Concern

This report includes Interactive Map Layers to display and/or hide map information. The legend includes only those icons for the default map view.

SITE NAME: Pavillion Inn
ADDRESS: 1280 North Fourth Street
San Jose CA 95112
LAT/LONG: 37.361754 / 121.904523

CLIENT: City of San Jose Env. Services
CONTACT: Yamini Sadasivam
INQUIRY #: 6670148.2s
DATE: September 21, 2021 8:58 am

MAP FINDINGS SUMMARY

Database	Search Distance (Miles)	Target Property	< 1/8	1/8 - 1/4	1/4 - 1/2	1/2 - 1	> 1	Total Plotted
STANDARD ENVIRONMENTAL RECORDS								
<i>Federal NPL site list</i>								
NPL	1.000		0	0	0	0	NR	0
Proposed NPL	1.000		0	0	0	0	NR	0
NPL LIENS	1.000		0	0	0	0	NR	0
<i>Federal Delisted NPL site list</i>								
Delisted NPL	1.000		0	0	0	0	NR	0
<i>Federal CERCLIS list</i>								
FEDERAL FACILITY	0.500		0	0	0	NR	NR	0
SEMS	0.500		0	0	0	NR	NR	0
<i>Federal CERCLIS NFRAP site list</i>								
SEMS-ARCHIVE	0.500		0	0	2	NR	NR	2
<i>Federal RCRA CORRACTS facilities list</i>								
CORRACTS	1.000		0	0	1	2	NR	3
<i>Federal RCRA non-CORRACTS TSD facilities list</i>								
RCRA-TSDF	0.500		0	0	2	NR	NR	2
<i>Federal RCRA generators list</i>								
RCRA-LQG	0.250		1	0	NR	NR	NR	1
RCRA-SQG	0.250		1	6	NR	NR	NR	7
RCRA-VSQG	0.250		0	0	NR	NR	NR	0
<i>Federal institutional controls / engineering controls registries</i>								
LUCIS	0.500		0	0	0	NR	NR	0
US ENG CONTROLS	0.500		0	0	0	NR	NR	0
US INST CONTROLS	0.500		0	0	0	NR	NR	0
<i>Federal ERNS list</i>								
ERNS	0.001		0	NR	NR	NR	NR	0
<i>State- and tribal - equivalent NPL</i>								
RESPONSE	1.000		0	0	2	1	NR	3
<i>State- and tribal - equivalent CERCLIS</i>								
ENVIROSTOR	1.000		2	0	12	13	NR	27
<i>State and tribal landfill and/or solid waste disposal site lists</i>								
SWF/LF	0.500		0	0	0	NR	NR	0
<i>State and tribal leaking storage tank lists</i>								
LUST	0.500	2	8	11	56	NR	NR	77

MAP FINDINGS SUMMARY

Database	Search Distance (Miles)	Target Property	< 1/8	1/8 - 1/4	1/4 - 1/2	1/2 - 1	> 1	Total Plotted
INDIAN LUST	0.500		0	0	0	NR	NR	0
CPS-SLIC	0.500		1	3	6	NR	NR	10
HIST LUST	0.500	1	5	7	39	NR	NR	52
State and tribal registered storage tank lists								
FEMA UST	0.250		0	0	NR	NR	NR	0
UST	0.250		0	1	NR	NR	NR	1
AST	0.250		1	0	NR	NR	NR	1
INDIAN UST	0.250		0	0	NR	NR	NR	0
State and tribal voluntary cleanup sites								
INDIAN VCP	0.500		0	0	0	NR	NR	0
VCP	0.500		0	0	3	NR	NR	3
State and tribal Brownfields sites								
BROWNFIELDS	0.500		0	0	1	NR	NR	1
ADDITIONAL ENVIRONMENTAL RECORDS								
Local Brownfield lists								
US BROWNFIELDS	0.500		0	0	0	NR	NR	0
Local Lists of Landfill / Solid Waste Disposal Sites								
WMUDS/SWAT	0.500		0	0	0	NR	NR	0
SWRCY	0.500		0	0	1	NR	NR	1
HAULERS	0.001		0	NR	NR	NR	NR	0
INDIAN ODI	0.500		0	0	0	NR	NR	0
ODI	0.500		0	0	0	NR	NR	0
DEBRIS REGION 9	0.500		0	0	0	NR	NR	0
IHS OPEN DUMPS	0.500		0	0	0	NR	NR	0
Local Lists of Hazardous waste / Contaminated Sites								
US HIST CDL	0.001		0	NR	NR	NR	NR	0
HIST Cal-Sites	1.000		0	0	1	2	NR	3
SCH	0.250		0	0	NR	NR	NR	0
CDL	0.001		0	NR	NR	NR	NR	0
Toxic Pits	1.000		0	0	0	0	NR	0
CERS HAZ WASTE	0.250		6	17	NR	NR	NR	23
US CDL	0.001		0	NR	NR	NR	NR	0
PFAS	0.500		0	0	0	NR	NR	0
Local Lists of Registered Storage Tanks								
SWEEPS UST	0.250	1	1	4	NR	NR	NR	6
HIST UST	0.250	2	1	4	NR	NR	NR	7
CA FID UST	0.250		0	0	NR	NR	NR	0
CERS TANKS	0.250		1	1	NR	NR	NR	2
Local Land Records								
LIENS	0.001		0	NR	NR	NR	NR	0

MAP FINDINGS SUMMARY

Database	Search Distance (Miles)	Target Property	< 1/8	1/8 - 1/4	1/4 - 1/2	1/2 - 1	> 1	Total Plotted
LIENS 2	0.001		0	NR	NR	NR	NR	0
DEED	0.500		0	0	1	NR	NR	1
Records of Emergency Release Reports								
HMIRS	0.001		0	NR	NR	NR	NR	0
CHMIRS	0.001		0	NR	NR	NR	NR	0
LDS	0.001		0	NR	NR	NR	NR	0
MCS	0.001		0	NR	NR	NR	NR	0
SPILLS 90	0.001		0	NR	NR	NR	NR	0
Other Ascertainable Records								
RCRA NonGen / NLR	0.250		11	20	NR	NR	NR	31
FUDS	1.000		0	0	0	0	NR	0
DOD	1.000		0	0	0	0	NR	0
SCRD DRYCLEANERS	0.500		0	0	0	NR	NR	0
US FIN ASSUR	0.001		0	NR	NR	NR	NR	0
EPA WATCH LIST	0.001		0	NR	NR	NR	NR	0
2020 COR ACTION	0.250		0	0	NR	NR	NR	0
TSCA	0.001		0	NR	NR	NR	NR	0
TRIS	0.001		0	NR	NR	NR	NR	0
SSTS	0.001		0	NR	NR	NR	NR	0
ROD	1.000		0	0	0	0	NR	0
RMP	0.001		0	NR	NR	NR	NR	0
RAATS	0.001		0	NR	NR	NR	NR	0
PRP	0.001		0	NR	NR	NR	NR	0
PADS	0.001		0	NR	NR	NR	NR	0
ICIS	0.001		0	NR	NR	NR	NR	0
FTTS	0.001		0	NR	NR	NR	NR	0
MLTS	0.001		0	NR	NR	NR	NR	0
COAL ASH DOE	0.001		0	NR	NR	NR	NR	0
COAL ASH EPA	0.500		0	0	0	NR	NR	0
PCB TRANSFORMER	0.001		0	NR	NR	NR	NR	0
RADINFO	0.001		0	NR	NR	NR	NR	0
HIST FTTS	0.001		0	NR	NR	NR	NR	0
DOT OPS	0.001		0	NR	NR	NR	NR	0
CONSENT	1.000		0	0	0	0	NR	0
INDIAN RESERV	1.000		0	0	0	0	NR	0
FUSRAP	1.000		0	0	0	0	NR	0
UMTRA	0.500		0	0	0	NR	NR	0
LEAD SMELTERS	0.001		0	NR	NR	NR	NR	0
US AIRS	0.001		0	NR	NR	NR	NR	0
US MINES	0.250		0	0	NR	NR	NR	0
ABANDONED MINES	0.250		0	0	NR	NR	NR	0
FINDS	0.001	1	0	NR	NR	NR	NR	1
UXO	1.000		0	0	0	0	NR	0
DOCKET HWC	0.001		0	NR	NR	NR	NR	0
ECHO	0.001		0	NR	NR	NR	NR	0
FUELS PROGRAM	0.250		0	0	NR	NR	NR	0
CA BOND EXP. PLAN	1.000		0	0	1	0	NR	1
Cortese	0.500	1	6	7	43	NR	NR	57
CUPA Listings	0.250		24	38	NR	NR	NR	62

MAP FINDINGS SUMMARY

Database	Search Distance (Miles)	Target Property	< 1/8	1/8 - 1/4	1/4 - 1/2	1/2 - 1	> 1	Total Plotted
DRYCLEANERS	0.250		0	0	NR	NR	NR	0
EMI	0.001		0	NR	NR	NR	NR	0
ENF	0.001		0	NR	NR	NR	NR	0
Financial Assurance	0.001		0	NR	NR	NR	NR	0
HAZNET	0.001		0	NR	NR	NR	NR	0
ICE	0.001		0	NR	NR	NR	NR	0
HIST CORTESE	0.500	1	5	8	36	NR	NR	50
HWP	1.000		0	0	4	1	NR	5
HWT	0.250		0	0	NR	NR	NR	0
MINES	0.250		0	0	NR	NR	NR	0
MWMP	0.250		0	0	NR	NR	NR	0
NPDES	0.001		0	NR	NR	NR	NR	0
PEST LIC	0.001		0	NR	NR	NR	NR	0
PROC	0.500		0	0	0	NR	NR	0
Notify 65	1.000		0	0	0	0	NR	0
HAZMAT	0.250		14	24	NR	NR	NR	38
UIC	0.001		0	NR	NR	NR	NR	0
UIC GEO	0.001		0	NR	NR	NR	NR	0
WASTEWATER PITS	0.500		0	0	0	NR	NR	0
WDS	0.001		0	NR	NR	NR	NR	0
WIP	0.250		0	0	NR	NR	NR	0
MILITARY PRIV SITES	0.001		0	NR	NR	NR	NR	0
PROJECT	0.001		0	NR	NR	NR	NR	0
WDR	0.001		0	NR	NR	NR	NR	0
CIWQS	0.001		0	NR	NR	NR	NR	0
CERS	0.001	1	0	NR	NR	NR	NR	1
NON-CASE INFO	0.001		0	NR	NR	NR	NR	0
OTHER OIL GAS	0.001		0	NR	NR	NR	NR	0
PROD WATER PONDS	0.001		0	NR	NR	NR	NR	0
SAMPLING POINT	0.001		0	NR	NR	NR	NR	0
WELL STIM PROJ	0.001		0	NR	NR	NR	NR	0
MINES MRDS	0.001		0	NR	NR	NR	NR	0
HWTS	TP	1	NR	NR	NR	NR	NR	1

EDR HIGH RISK HISTORICAL RECORDS

EDR Exclusive Records

EDR MGP	1.000		0	0	0	0	NR	0
EDR Hist Auto	0.125		4	NR	NR	NR	NR	4
EDR Hist Cleaner	0.125		0	NR	NR	NR	NR	0

EDR RECOVERED GOVERNMENT ARCHIVES

Exclusive Recovered Govt. Archives

RGA LF	0.001		0	NR	NR	NR	NR	0
RGA LUST	0.001	3	0	NR	NR	NR	NR	3

- Totals --		14	92	151	211	19	0	487
-------------	--	----	----	-----	-----	----	---	-----

MAP FINDINGS SUMMARY

<u>Database</u>	<u>Search Distance (Miles)</u>	<u>Target Property</u>	<u>< 1/8</u>	<u>1/8 - 1/4</u>	<u>1/4 - 1/2</u>	<u>1/2 - 1</u>	<u>> 1</u>	<u>Total Plotted</u>
-----------------	--	----------------------------	-----------------	------------------	------------------	----------------	---------------	--------------------------

NOTES:

TP = Target Property

NR = Not Requested at this Search Distance

Sites may be listed in more than one database

Map ID
Direction
Distance
Elevation

MAP FINDINGS

Site

Database(s)

EDR ID Number
EPA ID Number

A1
Target
Property
ALAMO
1280 N 4TH ST
SAN JOSE, CA

RGA LUST
S114569774
N/A

Actual:
62 ft.

[Click here for full text details](#)

A2
Target
Property
ALAMO
1280 N 4TH ST
SAN JOSE, CA 95112

FINDS
1023333538
N/A

Actual:
62 ft.

[Click here for full text details](#)

FINDS
Registry ID: 110066284096

A3
Target
Property
ALAMO
1280 N 4TH ST
SAN JOSE, CA 95112

LUST
HIST LUST
SWEEPS UST
Cortese
HIST CORTESE
S104162831
N/A

Actual:
62 ft.

[Click here for full text details](#)

LUST
Facility Status Case Closed
date9 2/20/1996

HIST LUST
SCVWD ID 06S1E31P01

SWEEPS UST
Comp Number 405254

Cortese
Cleanup Status COMPLETED - CASE CLOSED

HIST CORTESE
Reg Id 43-0041

A4
Target
Property
ALAMO RENT A CAR, INC.
1280 N 4TH ST
SAN JOSE, CA 95112

HIST UST
U001602538
N/A

Actual:
62 ft.

[Click here for full text details](#)

HIST UST
Facility Id 00000045087

Map ID
Direction
Distance
Elevation

MAP FINDINGS

Site

Database(s)

EDR ID Number
EPA ID Number

A5
Target
Property
ALAMO
1280 N 4TH ST
SAN JOSE, CA 95112

LUST
HIST UST
CERS
U001602450
N/A

Actual:
62 ft.

[Click here for full text details](#)

LUST
Date Closed 02/20/1996
Status Completed - Case Closed
Global Id T0608500111
SCVWD ID 06S1E31P01F

HIST UST
Facility Id 00000018283

A6
Target
Property
ALAMO
1280 4TH ST N
SAN JOSE, CA

RGA LUST
S114569773
N/A

Actual:
62 ft.

[Click here for full text details](#)

A7
Target
Property
ALAMO RENT A CAR
1280 4TH ST N
SAN JOSE, CA

RGA LUST
S114569747
N/A

Actual:
62 ft.

[Click here for full text details](#)

A8
Target
Property
ALAMO RENT-A-CAR INC
1280 NORTH 4TH STREET
SAN JOSE, CA 95112

HWTS
S124802949
N/A

Actual:
62 ft.

[Click here for full text details](#)

A9
West
< 1/8
0.011 mi.
59 ft.
J & N ENGINEERING
1310 N 4TH ST
SAN JOSE, CA 95112

CERS HAZ WASTE
S124446714
N/A

Relative:
Lower

[Click here for full text details](#)

Map ID
Direction
Distance
Elevation

MAP FINDINGS

Site

Database(s)

EDR ID Number
EPA ID Number

A10
WNW
< 1/8
0.029 mi.
151 ft.

OLM RECYCLING SERVICES LLC
1320 N 4TH ST
SAN JOSE, CA 95112

RCRA NonGen / NLR

1025870308
CAL000423947

[Click here for full text details](#)

Relative:
Lower

RCRA NonGen / NLR
EPA Id CAL000423947

A11
WNW
< 1/8
0.029 mi.
151 ft.

OLM RECYCLING SERVICES LLC
1320 N 4TH ST
SAN JOSE, CA 95112

CUPA Listings
HAZNET
NPDES
CERS
HWTS

S121023386
N/A

[Click here for full text details](#)

Relative:
Lower

HAZNET
GEPAID CAL000423947

NPDES

Facility Status Active

A12
WNW
< 1/8
0.031 mi.
164 ft.

MASTER CABINET
1324 N 4TH ST
SAN JOSE, CA 95112

CUPA Listings

S121472117
N/A

[Click here for full text details](#)

Relative:
Lower

B13
West
< 1/8
0.032 mi.
171 ft.

SEASES GULF & RENTALS
1305 NO 4TH
SAN JOSE, CA 95112

EDR Hist Auto

1009004052
N/A

[Click here for full text details](#)

Relative:
Lower

B14
West
< 1/8
0.032 mi.
171 ft.

ARMORED TRANSPORT
1305 4TH ST.
SAN JOSE, CA 95110

LUST
Cortese
HIST CORTESE
CERS

S104396974
N/A

[Click here for full text details](#)

Relative:
Lower

LUST
Status Completed - Case Closed
Global Id T0608500191

Cortese

Cleanup Status COMPLETED - CASE CLOSED

Map ID
Direction
Distance
Elevation

MAP FINDINGS

Site

Database(s)

EDR ID Number
EPA ID Number

ARMORED TRANSPORT (Continued)

S104396974

HIST CORTESE

Reg Id 43-0123

B15
West
< 1/8
0.032 mi.
171 ft.

ARMORED TRANSPORT
1305 N 4TH ST
SAN JOSE, CA 95110

LUST
HIST LUST

S101304188
N/A

Relative:
Lower

[Click here for full text details](#)

LUST

Date Closed 01/09/2009
Facility Status Remedial action (cleanup) Underway
SCVWD ID 06S1E31P02F

HIST LUST

SCVWD ID 06S1E31P02

C16
NNE
< 1/8
0.045 mi.
238 ft.

GILLCABLE
234 E GISH RD
SAN JOSE, CA 95112

HIST UST

U001602586
N/A

Relative:
Lower

[Click here for full text details](#)

HIST UST

Facility Id 00000004126

D17
SSE
< 1/8
0.057 mi.
302 ft.

OUT OF BUSINESS
1190 N 4TH ST
SAN JOSE, CA 95112

HAZMAT

S115780610
N/A

Relative:
Higher

[Click here for full text details](#)

HAZMAT

File Num 410924

D18
SSE
< 1/8
0.057 mi.
302 ft.

OUT OF BUSINESS (AJ ENGINEERING TECHNOL)
1190 N 4TH ST
SAN JOSE, CA 95112

CUPA Listings
HAZMAT

S121473476
N/A

Relative:
Higher

[Click here for full text details](#)

HAZMAT

File Num 410924

Map ID
Direction
Distance
Elevation

MAP FINDINGS

Site

Database(s)

EDR ID Number
EPA ID Number

19
NNW
< 1/8
0.060 mi.
315 ft.

HOLIDAY INN EXPRESS & SUITES
1350 N 4TH ST
SAN JOSE, CA 95112

CUPA Listings

S121474758
N/A

Relative:
Lower

[Click here for full text details](#)

E20
ESE
< 1/8
0.062 mi.
328 ft.

OREE ELECTRICAL COMPANY
1195 N 5TH ST
SAN JOSE, CA 95112

LUST
HIST LUST
Cortese
CUPA Listings
HIST CORTESE
CERS

S103472972
N/A

Relative:
Lower

[Click here for full text details](#)

LUST

Date Closed 03/12/1997
Facility Status Case Closed
Status Completed - Case Closed
Global Id T0608501002
SCVWD ID 06S1E31Q05F
date9 3/12/1997

HIST LUST

SCVWD ID 06S1E31Q05

Cortese

Cleanup Status COMPLETED - CASE CLOSED

HIST CORTESE

Reg Id 43-1005

E21
ESE
< 1/8
0.062 mi.
328 ft.

ANYTIME WELDING, INC.
1195 N 5TH ST
SAN JOSE, CA 95112

RCRA NonGen / NLR

1026718764
CAC003107367

Relative:
Lower

[Click here for full text details](#)

E22
ESE
< 1/8
0.062 mi.
328 ft.

ANYTIME WELDING, INC.
1195 N 5TH ST
SAN JOSE, CA 95112

HAZMAT
CERS

S121784816
N/A

Relative:
Lower

[Click here for full text details](#)

HAZMAT

File Num 600394

Map ID
Direction
Distance
Elevation

MAP FINDINGS

Site

Database(s)

EDR ID Number
EPA ID Number

E23
ESE
< 1/8
0.062 mi.
328 ft.

ANYTIME WELDING, INC.
1195 N 5TH ST
SAN JOSE, CA 95112

RCRA NonGen / NLR

1026723566
CAL000460680

[Click here for full text details](#)

Relative:
Lower

E24
SE
< 1/8
0.067 mi.
354 ft.

ROYAL AMBULENCE
1191 N 5TH AVE
SAN JOSE, CA 95112

RCRA NonGen / NLR

1025873262
CAL000446388

[Click here for full text details](#)

Relative:
Lower

RCRA NonGen / NLR
EPA Id CAL000446388

E25
SE
< 1/8
0.067 mi.
354 ft.

ROLLIE FRENCH INC.
1191 N 5TH ST
SAN JOSE, CA 95112

LUST
HIST LUST
Cortese
CUPA Listings
CERS

S103880659
N/A

[Click here for full text details](#)

Relative:
Lower

LUST
Date Closed 12/03/2002
Facility Status Case Closed
Status Completed - Case Closed
Global Id T0608501118
SCVWD ID 06S1E31Q02F
date9 12/3/2002

HIST LUST
SCVWD ID 06S1E31Q02

Cortese
Cleanup Status COMPLETED - CASE CLOSED

F26
WNW
< 1/8
0.073 mi.
388 ft.

WYNDHAM GARDEN SAN JOSE HOTEL
1355 N 4TH ST
SAN JOSE, CA 95112

CUPA Listings

S118754953
N/A

[Click here for full text details](#)

Relative:
Lower

Map ID
Direction
Distance
Elevation

MAP FINDINGS

Site

Database(s)

EDR ID Number
EPA ID Number

F27
WNW
< 1/8
0.073 mi.
388 ft.

WYNDHAM GARDEN
1355 N 4TH ST
SAN JOSE, CA 95112

HAZMAT

S112345603
N/A

Relative:
Lower

[Click here for full text details](#)

HAZMAT
File Num 400456

E28
ESE
< 1/8
0.078 mi.
411 ft.

ROLLIE FRENCH INC
1191 5TH
SAN JOSE, CA

HIST CORTESE

S104396977
N/A

Relative:
Lower

[Click here for full text details](#)

HIST CORTESE
Reg Id 43-1127

G29
East
< 1/8
0.079 mi.
417 ft.

L'HOMMEDIEU PROPERTY
1223-1225 N 5TH STREET
SAN JOSE, CA 95112

CPS-SLIC

S118406205
N/A

Relative:
Lower

[Click here for full text details](#)

CPS-SLIC
Facility Status Open - Inactive
Global Id T10000008043

[Click here to access the California GeoTracker records for this facility](#)

E30
East
< 1/8
0.079 mi.
417 ft.

E&D TRANSMISSION & MOTOR INC
1205 N 5TH ST STE B
SAN JOSE, CA 95112

RCRA NonGen / NLR

1024834222
CAL000374401

Relative:
Lower

[Click here for full text details](#)

RCRA NonGen / NLR
EPA Id CAL000374401

E31
East
< 1/8
0.079 mi.
417 ft.

E & D TRANSMISSION & MOTOR INC
1205 N 5TH ST B
SAN JOSE, CA 95112

CUPA Listings
HAZMAT

S121474636
N/A

Relative:
Lower

[Click here for full text details](#)

HAZMAT
File Num 408807

Map ID
Direction
Distance
Elevation

MAP FINDINGS

EDR ID Number
EPA ID Number

	Site	Database(s)	
E32 East < 1/8 0.079 mi. 417 ft. Relative: Lower	E & D TRANSMISSION & MOTOR, INC. 1205 N 5TH ST STE B SAN JOSE, CA 95112 Click here for full text details HAZMAT File Num 600721 File Num 408807	HAZMAT	S112206403 N/A
C33 NNE < 1/8 0.081 mi. 427 ft. Relative: Lower	CARDINAL HEALTH SAN JOSE 254 E GISH RD SAN JOSE, CA 95112 Click here for full text details	CERS HAZ WASTE CERS HWTS	S124926528 N/A
C34 NNE < 1/8 0.081 mi. 427 ft. Relative: Lower	CARDINAL HEALTH 414 LLC 254 E GISH RD SAN JOSE, CA 95112 Click here for full text details RCRA NonGen / NLR EPA Id CAL000440316	RCRA NonGen / NLR	1024871671 CAL000440316
D35 SSE < 1/8 0.084 mi. 442 ft. Relative: Higher	COMMERCIAL FUELING CORP 1170 4TH SAN JOSE, CA 95112 Click here for full text details HIST CORTESE Reg Id 43-0395	HIST CORTESE	S101304187 N/A
D36 SSE < 1/8 0.084 mi. 442 ft. Relative: Higher	COMMERCIAL FUELING CORPORATION 1170 N. 4TH STREET SAN JOSE, CA 95112 Click here for full text details LUST Status Open - Eligible for Closure Global Id T0608500446 SCVWD ID 06S1E31Q07F Cortese Cleanup Status OPEN - ELIGIBLE FOR CLOSURE	LUST Cortese CERS	S108206319 N/A

Map ID
Direction
Distance
Elevation

MAP FINDINGS

	Site	Database(s)	EDR ID Number EPA ID Number
D37 SSE < 1/8 0.084 mi. 442 ft. Relative: Higher	COMMERCIAL FUELING CORPORATION 1170 N 4TH ST SAN JOSE, CA 95112 Click here for full text details LUST Facility Status Post remedial action monitoring HIST LUST SCVWD ID 06S1E31Q07 SWEEPS UST Comp Number 405296	LUST HIST LUST SWEEPS UST CUPA Listings	S103880660 N/A
D38 SSE < 1/8 0.084 mi. 442 ft. Relative: Higher	BEACON SERVICE STATION 1170 N 4TH ST SAN JOSE, CA Click here for full text details	EDR Hist Auto	1009002041 N/A
G39 East < 1/8 0.090 mi. 473 ft. Relative: Lower	INTERSTATE TRAFFIC CONTROL PRO 1225 N 5TH ST SAN JOSE, CA 95112 Click here for full text details HAZMAT File Num 407768	CUPA Listings HAZMAT CERS	S113663263 N/A
D40 SE < 1/8 0.090 mi. 476 ft. Relative: Higher	AGBAYANI CONSTRUCTION 1165 N 5TH ST SAN JOSE, CA 95112 Click here for full text details RCRA NonGen / NLR EPA Id CAC003013100	RCRA NonGen / NLR	1025833523 CAC003013100
D41 SE < 1/8 0.090 mi. 476 ft. Relative: Higher	AGBAYANI CONSTRUCTION CORPORATION 1165 N 5TH ST. SAN JOSE, CA 95112 Click here for full text details	RCRA NonGen / NLR	1026487421 CAC003093605

Map ID
Direction
Distance
Elevation

MAP FINDINGS

Site

Database(s)

EDR ID Number
EPA ID Number

D42
SE
< 1/8
0.090 mi.
476 ft.

AUTO HOUSE THE
1165 N 5TH ST
SAN JOSE, CA 95112

CUPA Listings

S121472238
N/A

Relative:
Higher

[Click here for full text details](#)

D43
SE
< 1/8
0.090 mi.
476 ft.

AGBAYANI CONSTRUCTION
1165 N 5TH ST
SAN JOSE, CA 95112

HAZMAT
HWTS

S124730609
N/A

Relative:
Higher

[Click here for full text details](#)

HAZMAT
File Num 411800

D44
SE
< 1/8
0.090 mi.
476 ft.

THEDY AUTO REPAIR
1169 N 5TH ST
SAN JOSE, CA 95112

HAZNET
HAZMAT
HWTS

S113121011
N/A

Relative:
Higher

[Click here for full text details](#)

HAZNET
GEPAID CAL000256399

HAZMAT
File Num 408449

D45
SE
< 1/8
0.090 mi.
476 ft.

OUT OF BUSINESS
1165 N 5TH ST SUITE AA
SAN JOSE, CA 95112

HAZMAT

S115780642
N/A

Relative:
Higher

[Click here for full text details](#)

HAZMAT
File Num 411800

D46
SE
< 1/8
0.090 mi.
476 ft.

EDDIE'S AUTO BODY
1165 N 5TH ST
SAN JOSE, CA 95112

CUPA Listings

S121474044
N/A

Relative:
Higher

[Click here for full text details](#)

Map ID
Direction
Distance
Elevation

MAP FINDINGS

Site

Database(s)

EDR ID Number
EPA ID Number

D47
SE
< 1/8
0.090 mi.
476 ft.

AGBAYANI CONSTRUCTION
1165 NORTH 5TH STREET
SAN JOSE, CA 95112

RCRA NonGen / NLR

1026470974
CAC003076535

Relative:
Higher

[Click here for full text details](#)

D48
SE
< 1/8
0.090 mi.
476 ft.

AUTO HOUSE
1165 N 5TH ST
SAN JOSE, CA 95112

EDR Hist Auto

1022219814
N/A

Relative:
Higher

[Click here for full text details](#)

D49
SE
< 1/8
0.090 mi.
476 ft.

P2000 AUTO BODY
1165 N 5TH ST
SAN JOSE, CA 95112

CUPA Listings
HAZNET
HWTS

S113126569
N/A

Relative:
Higher

[Click here for full text details](#)

HAZNET
GEPAID CAL000270584

D50
SE
< 1/8
0.090 mi.
476 ft.

THEDY AUTO REPAIR
1169 N 5TH ST
SAN JOSE, CA 95112

CUPA Listings

S105990151
N/A

Relative:
Higher

[Click here for full text details](#)

H51
South
< 1/8
0.094 mi.
498 ft.

CAD RESOURCES
1181 N 4TH ST A
SAN JOSE, CA 95112

CUPA Listings

S121473094
N/A

Relative:
Lower

[Click here for full text details](#)

H52
South
< 1/8
0.094 mi.
498 ft.

ADVANCED SURFACE FINISHING INC
1181 N FOURTH ST STE 50
SAN JOSE, CA 95112

RCRA-SQG
WDS

1001480996
CAR000050625

Relative:
Lower

[Click here for full text details](#)

RCRA-SQG
EPA Id CAR000050625

Map ID
Direction
Distance
Elevation

MAP FINDINGS

Site

Database(s)

EDR ID Number
EPA ID Number

ADVANCED SURFACE FINISHING INC (Continued)

1001480996

WDS

Facility Id 2 43I015106

Facility Status Active - Any facility with a continuous or seasonal discharge that is under Waste Discharge Requirements.

H53
South
< 1/8
0.094 mi.
498 ft.

ADVANCED SURFACE FINISHING
1181 N 4TH ST 50
SAN JOSE, CA 95112

NPDES **S118587013**
HAZMAT **N/A**

Relative:
Lower

[Click here for full text details](#)

HAZMAT
File Num 410994

H54
South
< 1/8
0.094 mi.
498 ft.

ADVANCE CIRCUIT SERVICES
1181 N. 4TH STREET #B
SAN JOSE, CA 95112

ENVIROSTOR **S110493574**
N/A

Relative:
Lower

[Click here for full text details](#)

ENVIROSTOR
Facility Id 71003484
Status Inactive - Needs Evaluation

H55
South
< 1/8
0.094 mi.
498 ft.

THD INC
1181 N 4TH ST B
SAN JOSE, CA 95112

CUPA Listings **S121469289**
N/A

Relative:
Lower

[Click here for full text details](#)

H56
South
< 1/8
0.094 mi.
498 ft.

ON DEMAND CIRCUIT SERVICES INC
1181 N 4TH ST 10
SAN JOSE, CA 95112

CUPA Listings **S121474634**
N/A

Relative:
Lower

[Click here for full text details](#)

Map ID
Direction
Distance
Elevation

MAP FINDINGS

Site

Database(s)

EDR ID Number
EPA ID Number

H57
South
< 1/8
0.094 mi.
498 ft.

ADVANCED SURFACE FINISHING
1181 N 4TH ST STE 50
SAN JOSE, CA 95112

CERS HAZ WASTE
CUPA Listings
CERS

S108963667
N/A

Relative:
Lower

[Click here for full text details](#)

G58
East
< 1/8
0.097 mi.
510 ft.

SANTA CLARA COUNTY OFFICE
1245 5TH
SAN JOSE, CA 95110

HIST CORTESE

S102436526
N/A

Relative:
Lower

[Click here for full text details](#)

HIST CORTESE
Reg Id 43-2033

G59
East
< 1/8
0.102 mi.
537 ft.

USACD-SAN JOSE
1233 N 5TH ST
SAN JOSE, CA 95112

CUPA Listings
HAZMAT

S114555348
N/A

Relative:
Lower

[Click here for full text details](#)

HAZMAT
File Num 401545

G60
East
< 1/8
0.102 mi.
537 ft.

LAMPSON TRACTOR & EQUIPMENT CO
1233 N 5TH ST
SAN JOSE, CA 95112

CUPA Listings

S121474167
N/A

Relative:
Lower

[Click here for full text details](#)

E61
SE
< 1/8
0.106 mi.
559 ft.

BABBIT BEARING CO. INC.
1170 NORTH 5TH STREET
SAN JOSE, CA 95112

ENVIROSTOR

S118757376
N/A

Relative:
Lower

[Click here for full text details](#)

ENVIROSTOR
Facility Id 70000101
Status No Action Required

Map ID
Direction
Distance
Elevation

MAP FINDINGS

Site

Database(s)

EDR ID Number
EPA ID Number

E62
SE
< 1/8
0.106 mi.
559 ft.

Relative:
Lower

BABBITT BEARING COMPANY INC
1170 N FIFTH ST
SAN JOSE, CA 95112

[Click here for full text details](#)

RCRA-LQG
AST
CERS HAZ WASTE
CERS TANKS
FINDS
ECHO
CUPA Listings
EMI
NPDES
HAZMAT
WDS
CIWQS
CERS
NON-CASE INFO

1001111568
CAD029276813

RCRA-LQG
EPA Id CAD029276813

FINDS
Registry ID: 110001172329

ECHO
Registry ID 110001172329

EMI
Facility Id 4019

NPDES
Facility Status Active

HAZMAT
File Num 401503

WDS
Facility Id 2 43I011219
Facility Status Active - Any facility with a continuous or seasonal discharge that is under Waste Discharge Requirements.

I63
NW
< 1/8
0.121 mi.
639 ft.

Relative:
Lower

PAC (PERSONALIZED AUTO CARE)
1394 N 4TH ST
SAN JOSE, CA 95112

[Click here for full text details](#)

HAZNET
GEPAID CAL000065199

CERS HAZ WASTE
CUPA Listings
HAZNET
CERS
HWTS

S102809744
N/A

Map ID
Direction
Distance
Elevation

MAP FINDINGS

Site

Database(s)

EDR ID Number
EPA ID Number

I64
NW
< 1/8
0.121 mi.
639 ft.

ALPINE MOTORWORKS
1394 N 4TH ST
SAN JOSE, CA 95112

CUPA Listings

S121472620
N/A

Relative:
Lower

[Click here for full text details](#)

I65
NW
< 1/8
0.121 mi.
639 ft.

W A & D K AUTOMOTIVE
1394 N 4TH ST
SAN JOSE, CA 95112

HAZNET
HAZMAT
HWTS

S113025237
N/A

Relative:
Lower

[Click here for full text details](#)

HAZNET
GEPAID CAL000010476

HAZMAT
File Num 408352
File Num 400604

I66
NW
< 1/8
0.121 mi.
639 ft.

BAYSHORE AUTOMOTIVE
1394 N 4TH ST
SAN JOSE, CA 95112

RCRA NonGen / NLR

1025866092
CAL000162896

Relative:
Lower

[Click here for full text details](#)

RCRA NonGen / NLR
EPA Id CAL000162896

I67
NW
< 1/8
0.121 mi.
639 ft.

BAYSHORE AUTO TECH
1394 N. FOURTH STREET
SAN JOSE, CA 95112

LUST
Cortese
CERS

S117231591
N/A

Relative:
Lower

[Click here for full text details](#)

LUST
Status Completed - Case Closed
Global Id T10000006141

Cortese
Cleanup Status COMPLETED - CASE CLOSED

Map ID
Direction
Distance
Elevation

MAP FINDINGS

Site

Database(s)

EDR ID Number
EPA ID Number

I68
NW
< 1/8
0.121 mi.
639 ft.

BAYSHORE AUTOMOTIVE
1394 N 4TH ST
SAN JOSE, CA 95112

CERS HAZ WASTE
CUPA Listings
CERS

S106091261
N/A

Relative:
Lower

[Click here for full text details](#)

I69
NW
< 1/8
0.121 mi.
639 ft.

AL S SHELL
1394 N 4TH ST
SAN JOSE, CA

EDR Hist Auto

1009000398
N/A

Relative:
Lower

[Click here for full text details](#)

I70
NW
< 1/8
0.121 mi.
639 ft.

PERSONALIZED AUTO SERVICES INC DBA PERSONALIZED AU
1394 NORTH 4TH ST UNIT 1
SAN JOSE, CA 95112

RCRA NonGen / NLR

1024872149
CAL000440796

Relative:
Lower

[Click here for full text details](#)

RCRA NonGen / NLR
EPA Id CAL000440796

G71
East
< 1/8
0.123 mi.
648 ft.

SCC OFFICE OF EDUCATION
1245 N 5TH ST
SAN JOSE, CA 95110

LUST
HIST LUST
Cortese
CERS

S105512902
N/A

Relative:
Lower

[Click here for full text details](#)

LUST
Date Closed 05/08/2000
Facility Status Case Closed
Status Completed - Case Closed
Global Id T0608501871
SCVWD ID 06S1E31Q08F
date9 5/8/2000

HIST LUST
SCVWD ID 06S1E31Q08

Cortese
Cleanup Status COMPLETED - CASE CLOSED

Map ID
Direction
Distance
Elevation

MAP FINDINGS

Site

Database(s)

EDR ID Number
EPA ID Number

H72
SSW
1/8-1/4
0.134 mi.
710 ft.

SENJU COMTEK CORP
1171 N 4TH ST STE. B
SAN JOSE, CA 95112

CERS HAZ WASTE
CUPA Listings
CERS

S112991126
N/A

Relative:
Lower

[Click here for full text details](#)

H73
SSW
1/8-1/4
0.134 mi.
710 ft.

SENJU COMTEK CORP
1171 N 4TH ST B
SAN JOSE, CA 95112

HAZMAT

S113774271
N/A

Relative:
Lower

[Click here for full text details](#)

HAZMAT
File Num 409892

J74
SSE
1/8-1/4
0.142 mi.
748 ft.

O'REILLY AUTO PARTS STORE 2555
1160 N 4TH ST
SAN JOSE, CA 95112

RCRA NonGen / NLR

1024842381
CAL000392794

Relative:
Higher

[Click here for full text details](#)

RCRA NonGen / NLR
EPA Id CAL000392794

J75
SSE
1/8-1/4
0.142 mi.
748 ft.

O'REILLY AUTO PARTS #2555
1160 N 4TH ST
SAN JOSE, CA 95112

CUPA Listings
HAZMAT

S106779234
N/A

Relative:
Higher

[Click here for full text details](#)

HAZMAT
File Num 480220

J76
SSE
1/8-1/4
0.142 mi.
748 ft.

O'REILLY AUTO PARTS #2555
1160 N 4TH ST
SAN JOSE, CA 95112

CERS HAZ WASTE
CERS

S121744130
N/A

Relative:
Higher

[Click here for full text details](#)

Map ID
Direction
Distance
Elevation

MAP FINDINGS

Site

Database(s)

EDR ID Number
EPA ID Number

H77
South
1/8-1/4
0.143 mi.
755 ft.

A & J PRECISION SHEET METAL
1161 4TH ST
SAN JOSE, CA 95112

RCRA NonGen / NLR

1025866323
CAL000212698

[Click here for full text details](#)

Relative:
Lower

RCRA NonGen / NLR
EPA Id CAL000212698

H78
South
1/8-1/4
0.143 mi.
755 ft.

TOPCOAT PLUS
1161 N 4TH STREET
SAN JOSE, CA 95112

CERS HAZ WASTE
CUPA Listings
EMI
HAZMAT
CERS

S110503696
N/A

[Click here for full text details](#)

Relative:
Lower

EMI
Facility Id 18194

HAZMAT
File Num 470899

K79
East
1/8-1/4
0.146 mi.
773 ft.

BT HIGH PRECISION MACHINING
1135 N 7TH ST STE B
SAN JOSE, CA 95112

RCRA NonGen / NLR

1026055718
CAL000451903

[Click here for full text details](#)

Relative:
Lower

RCRA NonGen / NLR
EPA Id CAL000451903

K80
East
1/8-1/4
0.146 mi.
773 ft.

IRBY CORP DBA CENTRAL EQUIPMENT SERVICE CO
1135 N 7TH ST UNIT A
SAN JOSE, CA 95112

RCRA NonGen / NLR

1024839637
CAL000387852

[Click here for full text details](#)

Relative:
Lower

RCRA NonGen / NLR
EPA Id CAL000387852

K81
East
1/8-1/4
0.146 mi.
773 ft.

UWOOD FLOORING
1135 N 7TH ST STE A
SAN JOSE, CA 95112

CUPA Listings
HAZMAT

S114555263
N/A

[Click here for full text details](#)

Relative:
Lower

HAZMAT
File Num 602386

Map ID
Direction
Distance
Elevation

MAP FINDINGS

Site

Database(s)

EDR ID Number
EPA ID Number

J82
SE
1/8-1/4
0.147 mi.
777 ft.

Relative:
Higher

STATEWIDE TRAFFIC SAFETY & SIGNS
1101 N 5TH ST
SAN JOSE, CA 95112

[Click here for full text details](#)

HAZNET

GEPAID CAC000880744
GEPAID CAL000428101

HAZMAT

File Num 604748

CERS HAZ WASTE
CUPA Listings
HAZNET
HAZMAT
CERS
HWTS

S112849621
N/A

J83
SE
1/8-1/4
0.147 mi.
777 ft.

Relative:
Higher

STATEWIDE TRAFFIC SAFETY AND SIGNS INC
1101 N 5TH ST
SAN JOSE, CA 95112

[Click here for full text details](#)

RCRA NonGen / NLR

EPA Id CAL000428101

RCRA NonGen / NLR

1024860138
CAL000428101

L84
NNW
1/8-1/4
0.155 mi.
819 ft.

Relative:
Lower

IA 092513 SNA ELECTRONICS INC
191 E GISH RD
SAN JOSE, CA 95112

[Click here for full text details](#)

CUPA Listings

S121474672
N/A

L85
NNW
1/8-1/4
0.155 mi.
819 ft.

Relative:
Lower

SNA ELECTRONICS INC
191 E GISH RD
SAN JOSE, CA 95112

[Click here for full text details](#)

HAZNET

GEPAID CAL000367936

HAZMAT

File Num 601566

HAZNET
HAZMAT
HWTS

S113800111
N/A

Map ID
Direction
Distance
Elevation

MAP FINDINGS

Site

Database(s)

EDR ID Number
EPA ID Number

J86
SE
1/8-1/4
0.155 mi.
820 ft.

EASTERN ELECTRIC APPARATUS REPAIR CO
1138 N FIFTH STREET
SAN JOSE, CA 95112

RCRA-SQG
CPS-SLIC
FINDS
ECHO
CERS

1000403225
CAT080032121

Relative:
Lower

[Click here for full text details](#)

RCRA-SQG
EPA Id CAT080032121

CPS-SLIC

Facility Status Open - Site Assessment
Facility Id 43S0470
Global Id T0608591647

[Click here to access the California GeoTracker records for this facility](#)

FINDS

Registry ID: 110002956597

ECHO

Registry ID 110002956597

J87
SE
1/8-1/4
0.155 mi.
820 ft.

CALIBER COLLISION CENTERS - SAN JOSE - NORTH 5TH S
1138 N 5TH ST
SAN JOSE, CA 95112

CUPA Listings
HAZMAT

S113060484
N/A

Relative:
Lower

[Click here for full text details](#)

HAZMAT
File Num 407662

J88
SE
1/8-1/4
0.155 mi.
820 ft.

CALIBER COLLISION CENTER
1138 N 5TH ST
SAN JOSE, CA 95112

RCRA NonGen / NLR

1024856204
CAL000419857

Relative:
Lower

[Click here for full text details](#)

RCRA NonGen / NLR
EPA Id CAL000419857

J89
SE
1/8-1/4
0.155 mi.
820 ft.

CALIBER COLLISION CENTERS - SAN JOSE-NORTH 5TH ST
1138 N 5TH ST
SAN JOSE, CA 95112

CERS HAZ WASTE
CERS

S121747959
N/A

Relative:
Lower

[Click here for full text details](#)

Map ID
Direction
Distance
Elevation

MAP FINDINGS

EDR ID Number
EPA ID Number

I90
NW
1/8-1/4
0.166 mi.
874 ft.

ESPANAS COLLISION REPAIR
1420 N 4TH STREET
SAN JOSE, CA 95112

[Click here for full text details](#)

Relative:
Lower

FINDS

Registry ID: 110013820142

EMI

Facility Id 11915

Facility Id 22578

HAZMAT

File Num 408006

FINDS
CUPA Listings
EMI
HAZMAT
CERS

1006823447
N/A

I91
NW
1/8-1/4
0.166 mi.
874 ft.

MICHAEL JS BODYSHOP
1420 N 4TH ST
SAN JOSE, CA 95112

[Click here for full text details](#)

Relative:
Lower

HAZNET

GEPAID CAL000387784

CERS HAZ WASTE
HAZNET
CERS
HWTS

S121739634
N/A

I92
NW
1/8-1/4
0.166 mi.
874 ft.

OUT OF BUSINESS
1420 N 4TH ST SUITE A
SAN JOSE, CA 95112

[Click here for full text details](#)

Relative:
Lower

HAZMAT

File Num 408006

HAZMAT

S103945918
N/A

I93
NW
1/8-1/4
0.166 mi.
874 ft.

MICHAEL JS BODYSHOP
1420 N 4TH ST
SAN JOSE, CA 95112

[Click here for full text details](#)

Relative:
Lower

RCRA NonGen / NLR

EPA Id CAL000387784

RCRA NonGen / NLR

1024839600
CAL000387784

Map ID
Direction
Distance
Elevation

MAP FINDINGS

	Site	Database(s)	EDR ID Number EPA ID Number
M94 West 1/8-1/4 0.170 mi. 896 ft. Relative: Lower	HOLIDAY INN SAN JOSE-SILICON VALLEY 1350 NORTH 1ST STREET SAN JOSE, CA 95112 Click here for full text details RCRA NonGen / NLR EPA Id CAC003050326	RCRA NonGen / NLR	1026044059 CAC003050326
M95 West 1/8-1/4 0.170 mi. 896 ft. Relative: Lower	HOLIDAY INN SAN JOSE 1350 N 1ST ST SAN JOSE, CA 95112 Click here for full text details HAZNET GEPAID CAC002845802 HAZMAT File Num 402052	HAZNET HAZMAT HWTS	S108937386 N/A
M96 West 1/8-1/4 0.170 mi. 896 ft. Relative: Lower	HOLIDAY INN SAN JOSE-SILICON VALLEY 1350 N 1ST ST SAN JOSE, CA 95112 Click here for full text details RCRA NonGen / NLR EPA Id CAC003026555	RCRA NonGen / NLR	1025846638 CAC003026555
M97 West 1/8-1/4 0.170 mi. 896 ft. Relative: Lower	HOLIDAY INN 1350 NORTH 1ST STREET SAN JOSE, CA 95112 Click here for full text details RCRA NonGen / NLR EPA Id CAC003042332	RCRA NonGen / NLR	1025861650 CAC003042332
K98 East 1/8-1/4 0.171 mi. 903 ft. Relative: Lower	PHIL WOOD & COMPANY 1125 N 7TH ST STE A SAN JOSE, CA 95112 Click here for full text details	CERS HAZ WASTE CUPA Listings CERS	S120049991 N/A

Map ID
Direction
Distance
Elevation

MAP FINDINGS

Site

Database(s)

EDR ID Number
EPA ID Number

K99
East
1/8-1/4
0.171 mi.
903 ft.

GARRETT TECHNOLOGIES INC
1125 N SEVENTH ST
SAN JOSE, CA 95110

RCRA NonGen / NLR

1024865497
CAL000434071

Relative:
Lower

[Click here for full text details](#)

RCRA NonGen / NLR
EPA Id CAL000434071

K100
East
1/8-1/4
0.176 mi.
930 ft.

BW/IP INTERNATIONAL
1132 NORTH SEVENTH ST
SAN JOSE, CA 95112

CPS-SLIC
CERS

1007160504
N/A

Relative:
Lower

[Click here for full text details](#)

CPS-SLIC
Facility Status Open - Inactive
Facility Id SL18222620
Global Id SL18222620

[Click here to access the California GeoTracker records for this facility](#)

K101
East
1/8-1/4
0.176 mi.
930 ft.

CUPERTINO ELECTRIC
1132 N 7TH ST
SAN JOSE, CA 95112

CERS HAZ WASTE
CUPA Listings
CERS

S104573831
N/A

Relative:
Lower

[Click here for full text details](#)

K102
East
1/8-1/4
0.176 mi.
930 ft.

BWIP INTERNATIONAL INC
1132 N 7TH ST
SAN JOSE, CA 95112

CUPA Listings

S121469265
N/A

Relative:
Lower

[Click here for full text details](#)

K103
East
1/8-1/4
0.176 mi.
930 ft.

BW/IP INTERNATIONAL INC
1132 N 7TH ST A
SAN JOSE, CA 95112

SWEEPS UST

S104857368
N/A

Relative:
Lower

[Click here for full text details](#)

SWEEPS UST
Comp Number 402369

Map ID
Direction
Distance
Elevation

MAP FINDINGS

Site

Database(s)

EDR ID Number
EPA ID Number

K104
East
1/8-1/4
0.176 mi.
930 ft.

Relative:
Lower

UNITED CENTRIFUGAL PUMPS#
1132 N 7TH ST
SAN JOSE, CA 95112

[Click here for full text details](#)

RCRA-SQG
LUST
HIST LUST
FINDS
ECHO
Cortese
ENF
HIST CORTESE
CERS

RCRA-SQG
EPA Id CAD009124686

LUST
Facility Status Case Closed
Status Completed - Case Closed
Facility Id 43-1508
Global Id T0608501478
date9 2/21/1997

HIST LUST
SCVWD ID 06S1E31Q03

FINDS
Registry ID: 110009528993

ECHO
Registry ID 110009528993

Cortese
Cleanup Status COMPLETED - CASE CLOSED

ENF
Status Never Active
Facility Id 210957
Status Active

HIST CORTESE
Reg Id 43-1508
Reg Id 2 438453N01

K105
East
1/8-1/4
0.176 mi.
930 ft.

CUPERTINO ELECTRIC INC
1132 N 7TH ST
SAN JOSE, CA 95112

[Click here for full text details](#)

Relative:
Lower

RCRA NonGen / NLR
EPA Id CAL000182215

RCRA NonGen / NLR
1024797098
CAL000182215

Map ID
Direction
Distance
Elevation

MAP FINDINGS

EDR ID Number
EPA ID Number

K106
East
1/8-1/4
0.176 mi.
930 ft.

1132 N 7TH ST CUPERTINO ELEC
1132 N 7TH ST
SAN JOSE, CA 95112

LUST
HAZMAT
WDS
CERS

S105689239
N/A

Relative:
Lower

[Click here for full text details](#)

LUST

Date Closed 02/21/1997
SCVWD ID 06S1E31Q03F

HAZMAT

File Num 402369

WDS

Facility Id 2 438453002
Facility Status Active - Any facility with a continuous or seasonal discharge that is under Waste Discharge Requirements.

J107
SE
1/8-1/4
0.181 mi.
954 ft.

SON MANUFACTURING
1099 N 5TH ST
SAN JOSE, CA 95112

RCRA-SQG
CERS HAZ WASTE
ICIS
FINDS
ECHO
CUPA Listings
HAZNET
HAZMAT
HWTS

1000124207
CAD981386410

Relative:
Lower

[Click here for full text details](#)

RCRA-SQG

EPA Id CAD981386410

ICIS

FRS ID: 110002689485

FINDS

Registry ID: 110002689485

ECHO

Registry ID 110002689485

HAZNET

GEPAID CAD981386410

HAZMAT

File Num 601647

Map ID
Direction
Distance
Elevation

MAP FINDINGS

Site

Database(s)

EDR ID Number
EPA ID Number

J108
SE
1/8-1/4
0.181 mi.
954 ft.

SON MFG
1099 N 5TH ST
SAN JOSE, CA 95112

CUPA Listings

S121469245
N/A

Relative:
Lower

[Click here for full text details](#)

N109
SE
1/8-1/4
0.191 mi.
1007 ft.

FERGUSON HVAC AIR COLD #1009
206 COMMERCIAL ST
SAN JOSE, CA 95122

CUPA Listings
HAZNET
HWTS

S121287952
N/A

Relative:
Lower

[Click here for full text details](#)

HAZNET
GEPAID CAL000421976

L110
NNW
1/8-1/4
0.191 mi.
1008 ft.

COOK'S AUTOMOTIVE SERVICE INC
1440 N 4TH ST
SAN JOSE, CA 95112

RCRA NonGen / NLR

1024790922
CAL000094380

Relative:
Lower

[Click here for full text details](#)

RCRA NonGen / NLR
EPA Id CAL000094380

L111
NNW
1/8-1/4
0.191 mi.
1008 ft.

COOK'S AUTOMOTIVE SERVICE INC
1440 N 4TH ST
SAN JOSE, CA 95112

CERS HAZ WASTE
CERS

S121738431
N/A

Relative:
Lower

[Click here for full text details](#)

L112
NNW
1/8-1/4
0.191 mi.
1008 ft.

COOK'S AUTOMOTIVE SERVICE INC
1440 N 4TH ST
SAN JOSE, CA 95112

CUPA Listings
HAZMAT

S103630698
N/A

Relative:
Lower

[Click here for full text details](#)

HAZMAT
File Num 401039

Map ID
Direction
Distance
Elevation

MAP FINDINGS

EDR ID Number
EPA ID Number

113
SSE
1/8-1/4
0.191 mi.
1009 ft.

FAMILY HEALTH CENTER CHIROPRACTIC
1103 N 4TH ST
SAN JOSE, CA 95112

CUPA Listings

S121469252
N/A

Relative:
Lower

[Click here for full text details](#)

N114
SE
1/8-1/4
0.195 mi.
1031 ft.

COAST ENGRAVING CO
1097 N 5TH ST
SAN JOSE, CA 95112

CERS HAZ WASTE
CUPA Listings
HAZMAT
CERS
HWTS

1000190462
N/A

Relative:
Lower

[Click here for full text details](#)

HAZMAT
File Num 405578

N115
SE
1/8-1/4
0.195 mi.
1031 ft.

COAST ENGRAVING INC
1097 NORTH FIFTH STREET
SAN JOSE, CA 95112

RCRA NonGen / NLR

1024875876
CAL921694362

Relative:
Lower

[Click here for full text details](#)

RCRA NonGen / NLR
EPA Id CAL921694362

O116
ESE
1/8-1/4
0.200 mi.
1056 ft.

T SHIRTGUYS.COM
297 COMMERCIAL ST
SAN JOSE, CA 95112

CUPA Listings

S121469779
N/A

Relative:
Lower

[Click here for full text details](#)

O117
ESE
1/8-1/4
0.200 mi.
1056 ft.

7-UP
297 COMMERCIAL ST
SAN JOSE, CA 95112

LUST
HIST LUST
Cortese
CERS

S103473015
N/A

Relative:
Lower

[Click here for full text details](#)

LUST
Facility Status Case Closed
date9 12/21/1999

HIST LUST
SCVWD ID 06S1E31Q04

Cortese
Cleanup Status COMPLETED - CASE CLOSED

Map ID
Direction
Distance
Elevation

MAP FINDINGS

Site

Database(s)

EDR ID Number
EPA ID Number

O118
ESE
1/8-1/4
0.200 mi.
1056 ft.

FOOD BANK INC
297 COMMERCIAL ST
SAN JOSE, CA 95112

HIST UST

U001602574
N/A

Relative:
Lower

[Click here for full text details](#)

HIST UST

Facility Id 00000000165

O119
ESE
1/8-1/4
0.200 mi.
1056 ft.

SECOND HARVEST FOOD BANK
297 COMMERCIAL ST
SAN JOSE, CA 95112

LUST
SWEEPS UST
HIST CORTESE

S102423484
N/A

Relative:
Lower

[Click here for full text details](#)

LUST

Date Closed 12/21/1999
Status Completed - Case Closed
Global Id T0608500078
SCVWD ID 06S1E31Q04F

SWEEPS UST

Comp Number 430147

HIST CORTESE

Reg Id 43-0006

P120
NNE
1/8-1/4
0.200 mi.
1057 ft.

BEST OVERNIGHT EXPRESS
300 E GISH RD A
SAN JOSE, CA 95112

SWEEPS UST

S106923279
N/A

Relative:
Lower

[Click here for full text details](#)

SWEEPS UST

Comp Number 400072

O121
East
1/8-1/4
0.208 mi.
1096 ft.

OUT OF BUSINESS (K & R EQUIPMENT INC)
1110 N 7TH ST
SAN JOSE, CA 95112

HAZMAT

S115780459
N/A

Relative:
Lower

[Click here for full text details](#)

HAZMAT

File Num 402663

Map ID
Direction
Distance
Elevation

MAP FINDINGS

Site

Database(s)

EDR ID Number
EPA ID Number

N122
ESE
1/8-1/4
0.209 mi.
1101 ft.

B. L. COHEN LANDSCAPE
250 COMMERCIAL ST
SAN JOSE, CA 95112

Relative:
Lower

[Click here for full text details](#)

LUST
HIST LUST
Cortese
HIST CORTESE
HAZMAT
CERS

1000108138
N/A

LUST

Date Closed 05/13/1998
Facility Status Case Closed
Status Completed - Case Closed
Global Id T0608500246
SCVWD ID 06S1E31Q01F
date9 5/13/1998

HIST LUST

SCVWD ID 06S1E31Q01

Cortese

Cleanup Status COMPLETED - CASE CLOSED

HIST CORTESE

Reg Id 13-0182

HAZMAT

File Num 601217
File Num 603483

N123
ESE
1/8-1/4
0.209 mi.
1101 ft.

IA 020813 AMERICA BUS LINES
250 COMMERCIAL ST STE 2
SAN JOSE, CA 95112

Relative:
Lower

[Click here for full text details](#)

CUPA Listings

S121474500
N/A

N124
ESE
1/8-1/4
0.209 mi.
1101 ft.

THE BAY PARTY BUS INC
250 COMMERCIAL ST STE 2
SAN JOSE, CA 95112

Relative:
Lower

[Click here for full text details](#)

CUPA Listings

S112345289
N/A

Map ID
Direction
Distance
Elevation

MAP FINDINGS

Site

Database(s)

EDR ID Number
EPA ID Number

125
South
1/8-1/4
0.214 mi.
1132 ft.

NADEAU, CATHERINE
1130 N. 2ND STREET
SAN JOSE, CA 95126

RCRA NonGen / NLR

1026465030
CAC003070240

Relative:
Higher

[Click here for full text details](#)

Q126
NW
1/8-1/4
0.216 mi.
1139 ft.

SEASE'S AUTO SERVICE
1444 N 4TH ST
SAN JOSE, CA 95112

CERS HAZ WASTE
CERS

S121746675
N/A

Relative:
Lower

[Click here for full text details](#)

Q127
NW
1/8-1/4
0.216 mi.
1139 ft.

SEASE'S AUTO SERVICE
1444 N 4TH ST
SAN JOSE, CA 95112

CUPA Listings
HAZMAT

S102415011
N/A

Relative:
Lower

[Click here for full text details](#)

HAZMAT
File Num 402238

Q128
NW
1/8-1/4
0.216 mi.
1139 ft.

SEASES AUTO SERVICE
1444 N 4TH ST
SAN JOSE, CA 95112

RCRA NonGen / NLR

1024788111
CAL000041486

Relative:
Lower

[Click here for full text details](#)

RCRA NonGen / NLR
EPA Id CAL000041486

R129
SW
1/8-1/4
0.219 mi.
1158 ft.

ABLE RENT A CAR
1231 N 1ST ST
SAN JOSE, CA 95112

CUPA Listings

S121472478
N/A

Relative:
Lower

[Click here for full text details](#)

Map ID
Direction
Distance
Elevation

MAP FINDINGS

Site

Database(s)

EDR ID Number
EPA ID Number

R130
SW
1/8-1/4
0.219 mi.
1158 ft.

ROAD KING MOTORS
1231 N 1ST ST
SAN JOSE, CA 95112

CUPA Listings

S121472856
N/A

Relative:
Lower

[Click here for full text details](#)

R131
SW
1/8-1/4
0.219 mi.
1158 ft.

SPIRITUAL TEMPLE PSYCHIC CENTER
1231 N 1ST ST
SAN JOSE, CA 95112

HAZMAT

S115780571
N/A

Relative:
Lower

[Click here for full text details](#)

HAZMAT
File Num 409631

Q132
NW
1/8-1/4
0.221 mi.
1169 ft.

PACIFIC CREST LANDSCAPE & MAINTENANCE INC
1450 N 4TH ST
SAN JOSE, CA 95112

RCRA NonGen / NLR

1024827234
CAL000356286

Relative:
Lower

[Click here for full text details](#)

RCRA NonGen / NLR
EPA Id CAL000356286

Q133
NW
1/8-1/4
0.221 mi.
1169 ft.

PACIFIC CREST LANDSCAPE & MAIN
1450 N 4TH ST
SAN JOSE, CA 95112

CERS HAZ WASTE
CUPA Listings

S112346401
N/A

Relative:
Lower

[Click here for full text details](#)

S134
North
1/8-1/4
0.223 mi.
1177 ft.

KLEEN QUIP
1441 TERMINAL AV
SAN JOSE, CA 95112

CERS HAZ WASTE
CUPA Listings
HAZMAT
HWTS

S121469339
N/A

Relative:
Lower

[Click here for full text details](#)

HAZMAT
File Num 602361

Map ID
Direction
Distance
Elevation

MAP FINDINGS

Site

Database(s)

EDR ID Number
EPA ID Number

S135
North
1/8-1/4
0.223 mi.
1177 ft.

SERVICE KING PAINT & BODY LLC
1441 TERMINAL AV B
SAN JOSE, CA 95112

CPS-SLIC
HAZMAT

S106162858
N/A

Relative:
Lower

[Click here for full text details](#)

CPS-SLIC
Facility Id 43-1952

HAZMAT
File Num 601359

S136
North
1/8-1/4
0.223 mi.
1177 ft.

SERVICE KING COLLISION REPAIR CENTERS
1441 TERMINAL AV B
SAN JOSE, CA 95112

CUPA Listings

S118585239
N/A

Relative:
Lower

[Click here for full text details](#)

S137
North
1/8-1/4
0.223 mi.
1177 ft.

ACTION FORKLIFT
1441 TERMINAL AVE.
SAN JOSE, CA 95112

LUST
HIST LUST
Cortese
HIST CORTESE
CERS

S102423682
N/A

Relative:
Lower

[Click here for full text details](#)

LUST
Facility Status Pollution Characterization
Status Open - Assessment & Interim Remedial Action
Global Id T0608500101
SCVWD ID 06S1E31K01F

HIST LUST
SCVWD ID 06S1E31K01

Cortese
Cleanup Status OPEN - ASSESSMENT & INTERIM REMEDIAL ACTION

HIST CORTESE
Reg Id 43-0030

T138
WSW
1/8-1/4
0.225 mi.
1187 ft.

MURATA ENTERPRISES
1309 N 1ST ST
SAN JOSE, CA 95112

LUST
HIST LUST
Cortese
CERS

S103995186
N/A

Relative:
Lower

[Click here for full text details](#)

LUST
Date Closed 02/01/1999

Map ID
Direction
Distance
Elevation

MAP FINDINGS

Site

Database(s)

EDR ID Number
EPA ID Number

MURATA ENTERPRISES (Continued)

S103995186

Facility Status Case Closed
Status Completed - Case Closed
Global Id T0608500968
SCVWD ID 06S1E31N02F
date9 2/1/1999

HIST LUST

SCVWD ID 06S1E31N02

Cortese

Cleanup Status COMPLETED - CASE CLOSED

T139
WSW
1/8-1/4
0.225 mi.
1187 ft.

MURATA ENTERPRISES
1309 1ST
SAN JOSE, CA 95112

HIST CORTESE

S101304153
N/A

Relative:
Lower

[Click here for full text details](#)

HIST CORTESE
Reg Id 43-0965

P140
NNE
1/8-1/4
0.225 mi.
1188 ft.

SWEEPIT & MAINTENANCE INC
336 E GISH RD
SAN JOSE, CA 95112

CUPA Listings
HAZMAT

S118585252
N/A

Relative:
Lower

[Click here for full text details](#)

HAZMAT
File Num 603341

P141
NNE
1/8-1/4
0.225 mi.
1188 ft.

SWEEPIT & MAINTENANCE INC
336 E GISH RD
SAN JOSE, CA 95112

RCRA NonGen / NLR

1024849161
CAL000405523

Relative:
Lower

[Click here for full text details](#)

RCRA NonGen / NLR
EPA Id CAL000405523

P142
NNE
1/8-1/4
0.225 mi.
1188 ft.

FONSECA/MC ELROY GRINDING CO
336 E GISH RD
SAN JOSE, CA 95112

CUPA Listings

S121473831
N/A

Relative:
Lower

[Click here for full text details](#)

Map ID
Direction
Distance
Elevation

MAP FINDINGS

EDR ID Number
EPA ID Number

R143
SW
1/8-1/4
0.231 mi.
1219 ft.

BP OIL #11235
1271 N 1ST ST
SAN JOSE, CA 95112

LUST
HIST LUST

S104541888
N/A

Relative:
Lower

[Click here for full text details](#)

LUST

Facility Status Remedial action (cleanup) Underway

HIST LUST

SCVWD ID 07S1E06C01

R144
SW
1/8-1/4
0.231 mi.
1219 ft.

TOSCO NORTHWEST CO NO 11235
1271 N 1ST ST
SAN JOSE, CA 95112

RCRA-SQG
FINDS
ECHO

1000985250
CA0001036698

Relative:
Lower

[Click here for full text details](#)

RCRA-SQG

EPA Id CA0001036698

FINDS

Registry ID: 110002624223

ECHO

Registry ID 110002624223

R145
SW
1/8-1/4
0.231 mi.
1219 ft.

CIVIC CENTER BP
1271 N 1ST ST Z
SAN JOSE, CA 95112

SWEEPS UST

S103821490
N/A

Relative:
Lower

[Click here for full text details](#)

SWEEPS UST

Status A

Tank Status A

Comp Number 401066

R146
SW
1/8-1/4
0.231 mi.
1219 ft.

CIVIC CENTER 76
1271 N 1ST ST
SAN JOSE, CA 95112

LUST
CERS HAZ WASTE
HIST UST
CERS TANKS
CHMIRS
CUPA Listings
HAZNET
CERS
HWTS

U001602608
N/A

Relative:
Lower

[Click here for full text details](#)

LUST

Date Closed 01/30/2013

Map ID
Direction
Distance
Elevation

MAP FINDINGS

Site

Database(s)

EDR ID Number
EPA ID Number

CIVIC CENTER 76 (Continued)

U001602608

SCVWD ID 07S1E06C01F

HIST UST

Facility Id 00000039498

CHMIRS

OES Incident Number 17-2348

HAZNET

GEPAID CAC002904909

R147
SW
1/8-1/4
0.231 mi.
1219 ft.

TOSCO NORTHWEST CO #11235
1271 N 1ST ST
SAN JOSE, CA 95112

**HAZNET
HAZMAT
HWTS**

**S112836315
N/A**

Relative:
Lower

[Click here for full text details](#)

HAZNET

GEPAID CA0001036698

HAZMAT

File Num 401066

R148
SW
1/8-1/4
0.231 mi.
1219 ft.

CIVIC CENTER BP #11235
1271 N 1ST ST # Z
SAN JOSE, CA 95112

UST

**U003939339
N/A**

Relative:
Lower

[Click here for full text details](#)

UST

Facility Id FA0205897
Facility Id 401066

R149
SW
1/8-1/4
0.231 mi.
1219 ft.

BP OIL #11235
1271 N. FIRST STREET
SAN JOSE, CA 95112

**LUST
Cortese
CERS**

**S103627152
N/A**

Relative:
Lower

[Click here for full text details](#)

LUST

Status Completed - Case Closed
Global Id T0608500919

Cortese

Cleanup Status COMPLETED - CASE CLOSED

Map ID
Direction
Distance
Elevation

MAP FINDINGS

Site

Database(s)

EDR ID Number
EPA ID Number

R150
SW
1/8-1/4
0.231 mi.
1219 ft.

BP
1271 1ST
SAN JOSE, CA 95112

HIST CORTESE

S100931016
N/A

Relative:
Lower

[Click here for full text details](#)

HIST CORTESE
Reg Id 43-0913

R151
SW
1/8-1/4
0.231 mi.
1219 ft.

CIVIC CENTER 76
1271 NORTH 1ST STREET
SAN JOSE, CA 95112

RCRA NonGen / NLR

1024791438
CAL000105409

Relative:
Lower

[Click here for full text details](#)

RCRA NonGen / NLR
EPA Id CAL000105409

R152
SW
1/8-1/4
0.233 mi.
1231 ft.

HORITECH PRINTING
1249 N 1ST ST
SAN JOSE, CA 95112

CUPA Listings

S121472492
N/A

Relative:
Higher

[Click here for full text details](#)

153
SSE
1/8-1/4
0.235 mi.
1241 ft.

VIKING MATERIALS
1060 5TH
SAN JOSE, CA 95150

HIST CORTESE

S102440931
N/A

Relative:
Lower

[Click here for full text details](#)

HIST CORTESE
Reg Id 43-1607

U154
West
1/8-1/4
0.241 mi.
1272 ft.

7-ELEVEN INC. STORE #18965
1408 N 1ST ST
SAN JOSE, CA 95112

CUPA Listings
CERS

S121785203
N/A

Relative:
Lower

[Click here for full text details](#)

Map ID
Direction
Distance
Elevation

MAP FINDINGS

Site

Database(s)

EDR ID Number
EPA ID Number

V155
NNW
1/8-1/4
0.244 mi.
1286 ft.

PMA MACHINING
1425 KOLL CL 106
SAN JOSE, CA 95112

CUPA Listings

S121474024
N/A

Relative:
Lower

[Click here for full text details](#)

V156
NNW
1/8-1/4
0.244 mi.
1286 ft.

CAD RESOURCES INC
1445 KOLL CL 109
SAN JOSE, CA 95112

CUPA Listings

S121472456
N/A

Relative:
Lower

[Click here for full text details](#)

V157
NNW
1/8-1/4
0.244 mi.
1286 ft.

AMERICAN METAL PLATING SERVICE
1435 KOLL CIRCLE SUITE 104
SAN JOSE, CA 95112

RCRA-SQG
FINDS
ECHO

1000360842
CAD981396211

Relative:
Lower

[Click here for full text details](#)

RCRA-SQG
EPA Id CAD981396211

FINDS

Registry ID: 110002693078

ECHO

Registry ID 110002693078

V158
NNW
1/8-1/4
0.244 mi.
1286 ft.

APPLIED REMEDIATION CO
1445 KOLL CL 109
SAN JOSE, CA 95112

CUPA Listings

S121471681
N/A

Relative:
Lower

[Click here for full text details](#)

V159
NNW
1/8-1/4
0.244 mi.
1286 ft.

AMERICAN METAL PLATING SERVICE
1435 KOLL CIRCLE #104
SAN JOSE, CA 95112

RCRA-SQG
HAZNET
HWTS

1000360863
CAD982334054

Relative:
Lower

[Click here for full text details](#)

RCRA-SQG
EPA Id CAD982334054

HAZNET

Map ID
Direction
Distance
Elevation

MAP FINDINGS

Site

Database(s)

EDR ID Number
EPA ID Number

AMERICAN METAL PLATING SERVICE (Continued)

1000360863

GEPaid CAD982334054

V160
NNW
1/8-1/4
0.244 mi.
1286 ft.

SIGMA PROBE INC
1435 KOLL CL STE 103
SAN JOSE, CA 95112

CUPA Listings

S121473110
N/A

Relative:
Lower

[Click here for full text details](#)

V161
NNW
1/8-1/4
0.244 mi.
1286 ft.

ULTIMATE SOLUTIONS
1425 KOLL CL 107
SAN JOSE, CA 95112

HAZMAT

S111217059
N/A

Relative:
Lower

[Click here for full text details](#)

HAZMAT
File Num 600071

U162
West
1/8-1/4
0.245 mi.
1295 ft.

7 ELEVEN
1410 NORTH FIRST ST
SAN JOSE, CA 95112

HIST UST
HAZNET
HWTS

S112872491
N/A

Relative:
Lower

[Click here for full text details](#)

HAZNET
GEPaid CAC001181520

U163
West
1/8-1/4
0.245 mi.
1295 ft.

SUPER 7
1410 1ST
SAN JOSE, CA 95112

HIST CORTESE

S104396971
N/A

Relative:
Lower

[Click here for full text details](#)

HIST CORTESE
Reg Id 43-1365

U164
West
1/8-1/4
0.245 mi.
1295 ft.

SUPER-7
1410 N 1ST ST
SAN JOSE, CA 95112

LUST
HIST LUST
HIST UST
Cortese
CERS

1000209757
N/A

Relative:
Lower

[Click here for full text details](#)

LUST
Date Closed 06/29/2000
Facility Status Case Closed
Status Completed - Case Closed
Global Id T0608501341

Map ID
Direction
Distance
Elevation

MAP FINDINGS

Site

Database(s)

EDR ID Number
EPA ID Number

SUPER-7 (Continued)

1000209757

SCVWD ID 06S1E31N01F
date9 6/29/2000

HIST LUST

SCVWD ID 06S1E31N01

HIST UST

Facility Id 00000012924

Cortese

Cleanup Status COMPLETED - CASE CLOSED

S165
North
1/8-1/4
0.248 mi.
1311 ft.

CAMPBELL'S TOWING
1461 TERMINAL AV
SAN JOSE, CA 95112

CERS HAZ WASTE
CERS

S121771966
N/A

Relative:
Lower

[Click here for full text details](#)

S166
North
1/8-1/4
0.248 mi.
1311 ft.

CAMPBELL'S TOWING
1461 TERMINAL AV
SAN JOSE, CA 95112

CUPA Listings
HAZMAT

S110373276
N/A

Relative:
Lower

[Click here for full text details](#)

HAZMAT
File Num 406958

W167
East
1/8-1/4
0.250 mi.
1318 ft.

ALL TEMP ENGINEERING INC
331 COMMERCIAL ST
SAN JOSE, CA 95112

CUPA Listings

S121472074
N/A

Relative:
Lower

[Click here for full text details](#)

W168
East
1/8-1/4
0.250 mi.
1318 ft.

C & J CONTRACTING
331 COMMERCIAL ST
SAN JOSE, CA 95112

CERS HAZ WASTE
CUPA Listings
CERS

S109422879
N/A

Relative:
Lower

[Click here for full text details](#)

Map ID
Direction
Distance
Elevation

MAP FINDINGS

Site

Database(s)

EDR ID Number
EPA ID Number

W169
East
1/8-1/4
0.250 mi.
1318 ft.

C & J CONTRACTING INC
331 COMMERCIAL ST
SAN JOSE, CA 95112

RCRA NonGen / NLR

1024819306
CAL000328991

Relative:
Lower

[Click here for full text details](#)

RCRA NonGen / NLR
EPA Id CAL000328991

S170
NNE
1/4-1/2
0.253 mi.
1337 ft.

ROADWAY EXPRESS
1436 TERMINAL AVE
SAN JOSE, CA 95112

LUST
HIST LUST
Cortese
HIST CORTESE
CERS

S102435926
N/A

Relative:
Lower

[Click here for full text details](#)

LUST
Date Closed 06/19/1996
Facility Status Case Closed
Status Completed - Case Closed
Global Id T0608501951
SCVWD ID 06S1E31K04F
date9 6/19/1996

HIST LUST
SCVWD ID 06S1E31K04

Cortese
Cleanup Status COMPLETED - CASE CLOSED

HIST CORTESE
Reg Id 43-2125

V171
NNW
1/4-1/2
0.255 mi.
1349 ft.

KOLL COMPANY
1420 KOLL CIR
SAN JOSE, CA 95112

LUST
HIST LUST
Cortese
HIST CORTESE
CERS

S102432274
N/A

Relative:
Lower

[Click here for full text details](#)

LUST
Date Closed 05/15/1991
Facility Status Case Closed
Status Completed - Case Closed
Global Id T0608500811
SCVWD ID 06S1E31L01F
date9 5/15/1991

HIST LUST
SCVWD ID 06S1E31L01

Cortese

Map ID
Direction
Distance
Elevation

MAP FINDINGS

Site

Database(s)

EDR ID Number
EPA ID Number

KOLL COMPANY (Continued)

S102432274

Cleanup Status COMPLETED - CASE CLOSED

HIST CORTESE

Reg Id 43-0792

S172
North
1/4-1/2
0.260 mi.
1375 ft.

ALL BRAND FORKLIFT
1481 TERMINAL AVE
SAN JOSE, CA 95112

LUST
HIST LUST
Cortese
HIST CORTESE
CERS

S100274414
N/A

Relative:
Lower

[Click here for full text details](#)

LUST

Date Closed 02/11/1992
Facility Status Case Closed
Status Completed - Case Closed
Global Id T0608500117
SCVWD ID 06S1E31L03F
date9 2/11/1992

HIST LUST

SCVWD ID 06S1E31L03

Cortese

Cleanup Status COMPLETED - CASE CLOSED

HIST CORTESE

Reg Id 43-0047

W173
ESE
1/4-1/2
0.260 mi.
1375 ft.

INVESTMENT FINANCIAL
1090 7TH
SAN JOSE, CA

HIST CORTESE

S103622257
N/A

Relative:
Lower

[Click here for full text details](#)

HIST CORTESE

Reg Id 43-1507

174
ESE
1/4-1/2
0.263 mi.
1388 ft.

INVESTMENT FINANCIAL
1090 N 7TH ST
SAN JOSE, CA 95113

LUST
HIST LUST
Cortese
CERS

S101309411
N/A

Relative:
Lower

[Click here for full text details](#)

LUST

Date Closed 11/16/1995
Facility Status Case Closed
Status Completed - Case Closed
Global Id T0608501477

Map ID
Direction
Distance
Elevation

MAP FINDINGS

Site

Database(s)

EDR ID Number
EPA ID Number

INVESTMENT FINANCIAL (Continued)

S101309411

SCVWD ID 06S1E31Q09F
date9 11/16/1995

HIST LUST

SCVWD ID 06S1E31Q09

Cortese

Cleanup Status COMPLETED - CASE CLOSED

175
North
1/4-1/2
0.272 mi.
1438 ft.

SAN JOSE PLATING WORKS, INC.
1501 TERMINAL AVENUE
SAN JOSE, CA 95112

ENVIROSTOR

S118757378
N/A

Relative:
Lower

[Click here for full text details](#)

ENVIROSTOR

Facility Id 70000103
Status No Action Required

S176
North
1/4-1/2
0.274 mi.
1448 ft.

CAR WEST AUTO BODY SAN JOSE
1460 TERMINAL AVENUE
SAN JOSE, CA 95112

LUST
HIST LUST
SWEEPS UST
Cortese
CUPA Listings
EMI
HAZNET
HIST CORTESE
HAZMAT
CERS
HWTS

1001266713
N/A

Relative:
Lower

[Click here for full text details](#)

LUST

Date Closed 05/31/2005
Facility Status Pollution Characterization
Status Completed - Case Closed
Global Id T0608500094
SCVWD ID 06S1E31K05F

HIST LUST

SCVWD ID 06S1E31K05

SWEEPS UST

Comp Number 405220

Cortese

Cleanup Status COMPLETED - CASE CLOSED

EMI

Map ID
Direction
Distance
Elevation

MAP FINDINGS

Site

Database(s)

EDR ID Number
EPA ID Number

CAR WEST AUTO BODY SAN JOSE (Continued)

1001266713

Facility Id 22715
Facility Id 21365

HAZNET

GEPAID CAL000375337

HIST CORTESE

Reg Id 43-0022

HAZMAT

File Num 405220

X177
SSW
1/4-1/2
0.284 mi.
1498 ft.

CIVIC CENTER SHELL AUTO SERVICE
1120 N 1ST ST
SAN JOSE, CA 95112

[Click here for full text details](#)

Relative:
Higher

LUST
CERS HAZ WASTE
SWEEPS UST
HIST UST
CERS TANKS
CUPA Listings
HAZMAT
CERS
HWTS

U001602553
N/A

LUST

SCVWD ID 07S1E06C02F

SWEEPS UST

Status A
Tank Status A
Comp Number 405003

HIST UST

Facility Id 00000009521

HAZMAT

File Num 405003
File Num 601229

X178
SSW
1/4-1/2
0.284 mi.
1498 ft.

SHELL - 1120 N FIRST
1120 NORTH FIRST STREET
SAN JOSE, CA 95112

[Click here for full text details](#)

Relative:
Higher

LUST

Status Completed - Case Closed
Global Id T0608501247

Cortese

LUST
Cortese
HIST CORTESE
CERS

S110060856
N/A

Map ID
Direction
Distance
Elevation

MAP FINDINGS

Site

Database(s)

EDR ID Number
EPA ID Number

SHELL - 1120 N FIRST (Continued)

S110060856

Cleanup Status COMPLETED - CASE CLOSED

HIST CORTESE

Reg Id 43-1269

X179
SSW
1/4-1/2
0.284 mi.
1498 ft.

SHELL
1120 N 1ST ST
SAN JOSE, CA 95112

LUST
HIST LUST
HAZNET
HWTS

S105126392
N/A

[Click here for full text details](#)

Relative:
Higher

LUST

Facility Status Remedial action (cleanup) Underway

HIST LUST

SCVWD ID 07S1E06C02

HAZNET

GEPAID CAL000105098

W180
East
1/4-1/2
0.284 mi.
1499 ft.

MARRIOT AIRLINE FOOD SERVICE
385 COMMERCIAL ST
SAN JOSE, CA 95112

LUST
HIST LUST
SWEEPS UST
Cortese
HIST CORTESE
CERS

S103473016
N/A

[Click here for full text details](#)

Relative:
Lower

LUST

Date Closed 03/26/1997
Facility Status Case Closed
Status Completed - Case Closed
Global Id T0608500532
SCVWD ID 06S1E31R05F
date9 3/26/1997

HIST LUST

SCVWD ID 06S1E31R05

SWEEPS UST

Comp Number 401960

Cortese

Cleanup Status COMPLETED - CASE CLOSED

HIST CORTESE

Reg Id 43-0486

Map ID
Direction
Distance
Elevation

MAP FINDINGS

Site

Database(s)

EDR ID Number
EPA ID Number

181
NE
1/4-1/2
0.284 mi.
1502 ft.

BEEM ENTERPRISES
1365 N 10TH ST
SAN JOSE, CA 95112

[Click here for full text details](#)

Relative:
Lower

LUST

Date Closed 01/15/1998
Facility Status Case Closed
Status Completed - Case Closed
Global Id T0608501851
SCVWD ID 06S1E31K03F
date9 1/15/1998

HIST LUST

SCVWD ID 06S1E31K03

Cortese

Cleanup Status COMPLETED - CASE CLOSED

LUST
HIST LUST
Cortese
CERS

S105512857
N/A

Y182
NW
1/4-1/2
0.296 mi.
1564 ft.

CLARK PEST CONTROL
1500 N. 4TH STREET
SAN JOSE, CA 95112

[Click here for full text details](#)

Relative:
Lower

LUST

Date Closed 09/15/2005
Status Completed - Case Closed
Global Id T0608537770
SCVWD ID 06S1E31L05F

Cortese

Cleanup Status COMPLETED - CASE CLOSED

HAZMAT

File Num 411068

LUST
CERS HAZ WASTE
Cortese
CUPA Listings
HAZMAT
CERS

S108743635
N/A

Z183
ENE
1/4-1/2
0.301 mi.
1587 ft.

SAFETY-KLEEN CORP
1147 NORTH TENTH STREET
SAN JOSE, CA

[Click here for full text details](#)

Relative:
Lower

CPS-SLIC

Facility Id SL20234852

CPS-SLIC **S106235209**
N/A

Map ID
Direction
Distance
Elevation

MAP FINDINGS

EDR ID Number
EPA ID Number

Z184
ENE
1/4-1/2
0.301 mi.
1587 ft.

SAFETY-KLEEN SAN JOSE
1147 NO TENTH ST
SAN JOSE, CA 95112

ENVIROSTOR

S103985988
N/A

Relative:
Lower

[Click here for full text details](#)

ENVIROSTOR
Facility Id 80001749
Status Active

Z185
ENE
1/4-1/2
0.301 mi.
1587 ft.

SAFETY-KLEEN
1147 NORTH 10TH
SAN JOSE, CA 95112

ENVIROSTOR

S101482286
N/A

Relative:
Lower

[Click here for full text details](#)

ENVIROSTOR
Facility Id 43070008
Status Refer: RWQCB

Z186
ENE
1/4-1/2
0.301 mi.
1587 ft.

SAFETY-KLEEN SYSTEMS, INC
1147 N TENTH ST
SAN JOSE, CA 95112

HAZNET
ICE
HWP
CERS
HWTS

S113002924
N/A

Relative:
Lower

[Click here for full text details](#)

HAZNET
GEPAID CAD980817159

HWP
EPA ID CAD980817159
Cleanup Status UNDERGOING CLOSURE

Z187
ENE
1/4-1/2
0.301 mi.
1587 ft.

SAFETY-KLEEN SYSTEMS, INC
1147 NORTH 10TH STREET
SAN JOSE, CA 95112

CORRACTS
RCRA-TSDF
RCRA-LQG
US FIN ASSUR
2020 COR ACTION
FINDS

1000224435
CAD980817159

Relative:
Lower

[Click here for full text details](#)

CORRACTS
EPA ID: CAD980817159

RCRA-TSDF
EPA Id CAD980817159

RCRA-LQG
EPA Id CAD980817159

US FIN ASSUR

Map ID
Direction
Distance
Elevation

MAP FINDINGS

Site

Database(s)

EDR ID Number
EPA ID Number

SAFETY-KLEEN SYSTEMS, INC (Continued)

1000224435

EPA ID CAD980817159

2020 COR ACTION

EPA ID: CAD980817159

FINDS

Registry ID: 110057099982

Z188
ENE
1/4-1/2
0.301 mi.
1587 ft.

SAFETY KLEEN CORP
1147 N 10TH ST
SAN JOSE, CA 95112

LUST
HIST LUST
HAZMAT
WDS
CIWQS

S103880653
N/A

Relative:
Lower

[Click here for full text details](#)

LUST

SCVWD ID 06S1E31J05F

HIST LUST

SCVWD ID 06S1E31J05

HAZMAT

File Num 405683

WDS

Facility Id 2 43I002036

Facility Status Active - Any facility with a continuous or seasonal discharge that is under Waste Discharge Requirements.

189
East
1/4-1/2
0.305 mi.
1612 ft.

CONSOLIDATED FREIGHTWAYS
390 COMMERCIAL STREET
SAN JOSE, CA 95112

LUST
CPS-SLIC
HIST LUST
HIST UST
CHMIRS
Cortese
NPDES
CIWQS
CERS

U001602556
N/A

Relative:
Lower

[Click here for full text details](#)

LUST

Date Closed 10/21/2010

Facility Status Preliminary site assessment underway

Status Completed - Case Closed

Global Id T0608544580

SCVWD ID 06S1E31R08F

CPS-SLIC

Facility Status Open - Site Assessment

Global Id T10000001895

Map ID
Direction
Distance
Elevation

MAP FINDINGS

Site

Database(s)

EDR ID Number
EPA ID Number

CONSOLIDATED FREIGHTWAYS (Continued)

U001602556

[Click here to access the California GeoTracker records for this facility](#)

HIST LUST

SCVWD ID 06S1E31R08

HIST UST

Facility Id 00000021476

CHMIRS

OES Incident Number 16-4265
OES Incident Number 15-1527
OES Incident Number 16-3948
OES Incident Number 16-4988

Cortese

Cleanup Status COMPLETED - CASE CLOSED

NPDES

Facility Status Active

AA190
NE
1/4-1/2
0.312 mi.
1645 ft.

Relative:
Lower

SUPERIOR CLUTCH AND BRAKE
1407 N 10TH ST
SAN JOSE, CA 95112

[Click here for full text details](#)

LUST

Date Closed 12/30/1993
Facility Status Case Closed
Status Completed - Case Closed
Global Id T0608533029
SCVWD ID 06S1E31K02F
date9 12/30/1993

HIST LUST

SCVWD ID 06S1E31K02

Cortese

Cleanup Status COMPLETED - CASE CLOSED

HIST CORTESE

Reg Id 43-1765

LUST
HIST LUST
Cortese
HIST CORTESE
CERS

S101441365
N/A

Map ID
Direction
Distance
Elevation

MAP FINDINGS

Site

Database(s)

EDR ID Number
EPA ID Number

X191
South
1/4-1/2
0.313 mi.
1653 ft.

CHEVRON
1100 1ST
SAN JOSE, CA 95112

HIST CORTESE

S110060424
N/A

Relative:
Higher

[Click here for full text details](#)

HIST CORTESE
Reg Id 43-0273

Y192
NW
1/4-1/2
0.317 mi.
1674 ft.

GARDEN STATE INTL TRUCKS
1505 N 4TH ST
SAN JOSE, CA 95112

LUST
CPS-SLIC
HIST LUST
UST
SWEEPS UST
HIST UST
Cortese
CUPA Listings
EMI
HIST CORTESE
HAZMAT

U001602576
N/A

Relative:
Lower

[Click here for full text details](#)

LUST

Date Closed 09/06/1995
Facility Status Case Closed
Status Completed - Case Closed
Global Id T0608500665
SCVWD ID 06S1E31M03F
date9 9/6/1995

CPS-SLIC

Facility Status Completed - Case Closed
Global Id T10000003504

[Click here to access the California GeoTracker records for this facility](#)

HIST LUST

SCVWD ID 06S1E31M03

UST

Facility Id FA0269884
Facility Id 402248

SWEEPS UST

Status A
Tank Status A
Comp Number 402248

HIST UST

Facility Id 00000069143

Cortese

Map ID
Direction
Distance
Elevation

MAP FINDINGS

Site

Database(s)

EDR ID Number
EPA ID Number

GARDEN STATE INTL TRUCKS (Continued)

U001602576

Cleanup Status COMPLETED - CASE CLOSED

EMI

Facility Id 9837

HIST CORTESE

Reg Id 43-0631

HAZMAT

File Num 402248

X193
South
1/4-1/2
0.326 mi.
1720 ft.

CHEVRON #9-2462
1100 N 1ST ST
SAN JOSE, CA 95112

Relative:
Higher

[Click here for full text details](#)

LUST

Date Closed 01/24/2001
Facility Status Case Closed
Status Completed - Case Closed
Global Id T0608500330
SCVWD ID 07S1E06C03F
date9 1/24/2002

HIST LUST

SCVWD ID 07S1E06C03

Cortese

Cleanup Status COMPLETED - CASE CLOSED

LUST
HIST LUST
Cortese
CERS

S103880978
N/A

AB194
North
1/4-1/2
0.329 mi.
1735 ft.

REYES COCA-COLA BOTTLING LLC
1555 BAYSHORE HIGHWAY
SAN JOSE, CA 95112

Relative:
Lower

[Click here for full text details](#)

RCRA-SQG

EPA Id CAD982514879

LUST

Facility Status Case Closed
date9 11/16/1994
date9 1/16/1996

RCRA-SQG
LUST
HIST LUST
CHMIRS
FINDS
ECHO
Cortese
HIST CORTESE
WDS

1000142207
CAD982514879

Map ID
Direction
Distance
Elevation

MAP FINDINGS

Site

Database(s)

EDR ID Number
EPA ID Number

REYES COCA-COLA BOTTLING LLC (Continued)

1000142207

HIST LUST

SCVWD ID 06S1E31G03
SCVWD ID 06S1E31G05

CHMIRS

OES Incident Number 8-4433

FINDS

Registry ID: 110055683283
Registry ID: 110002838680

ECHO

Registry ID 110002838680

Cortese

Cleanup Status COMPLETED - CASE CLOSED

HIST CORTESE

Reg Id 43-0389
Reg Id 43-2061

WDS

Facility Id 2 43I006794
Facility Status Active - Any facility with a continuous or seasonal discharge that is under Waste Discharge Requirements.

AB195
North
1/4-1/2
0.329 mi.
1735 ft.

COCA COLA
1555 OLD BAYSHORE
SAN JOSE, CA 95112

[Click here for full text details](#)

Relative:
Lower

LUST **S100932897**
CERS HAZ WASTE **N/A**
CUPA Listings
NPDES
CIWQS
CERS

LUST

Date Closed 11/16/1994
Date Closed 01/16/1996
Status Completed - Case Closed
Global Id T0608500440
Global Id T0608533135
SCVWD ID 06S1E31G03F
SCVWD ID 06S1E31G05F

NPDES

Facility Status Active

Map ID
Direction
Distance
Elevation

MAP FINDINGS

Site

Database(s)

EDR ID Number
EPA ID Number

AA196
NE
1/4-1/2
0.329 mi.
1735 ft.

SAN JOSE FIRE STATION #5
1380 10TH
SAN JOSE, CA

HIST CORTESE

S103472960
N/A

Relative:
Lower

[Click here for full text details](#)

HIST CORTESE
Reg Id 43-0581

AC197
WNW
1/4-1/2
0.330 mi.
1743 ft.

PACIFIC RENT A CAR
1510 1ST
SAN JOSE, CA

HIST CORTESE

S102434908
N/A

Relative:
Lower

[Click here for full text details](#)

HIST CORTESE
Reg Id 43-1021

AC198
WNW
1/4-1/2
0.330 mi.
1743 ft.

PACIFIC CAR RENTAL
1510 N 1ST ST
SAN JOSE, CA 95112

LUST
HIST LUST
Cortese
CERS

S103880656
N/A

Relative:
Lower

[Click here for full text details](#)

LUST
Date Closed 04/14/1992
Facility Status Case Closed
Status Completed - Case Closed
Global Id T0608594008
SCVWD ID 06S1E31M04F
date9 4/14/1992

HIST LUST
SCVWD ID 06S1E31M04

Cortese
Cleanup Status COMPLETED - CASE CLOSED

AD199
East
1/4-1/2
0.331 mi.
1750 ft.

AT MARINE CAR PARTS
1133 10TH
SAN JOSE, CA 95112

HIST CORTESE

S101304164
N/A

Relative:
Lower

[Click here for full text details](#)

HIST CORTESE
Reg Id 43-1373

Map ID
Direction
Distance
Elevation

MAP FINDINGS

Site

Database(s)

EDR ID Number
EPA ID Number

AE200
North
1/4-1/2
0.332 mi.
1755 ft.

SAN JOSE PLATING WORKS II
1575-1585 TERMINAL AVENUE
SAN JOSE, CA 95112

ENVIROSTOR

S118757097
N/A

Relative:
Lower

[Click here for full text details](#)

ENVIROSTOR

Facility Id 60000287
Status No Action Required

201
NE
1/4-1/2
0.335 mi.
1771 ft.

CITY OF SAN JOSE - FIRE STATION #05
1380 N 10TH ST
SAN JOSE, CA 95112

LUST
HIST LUST
SWEEPS UST
HIST UST
Cortese
HAZNET
CERS
HWTS

U001602573
N/A

Relative:
Lower

[Click here for full text details](#)

LUST

Facility Status Pollution Characterization
Status Completed - Case Closed
Global Id T0608500618
SCVWD ID 06S1E31J04F

HIST LUST

SCVWD ID 06S1E31J04

SWEEPS UST

Status A
Tank Status A
Comp Number 404555

HIST UST

Facility Id 00000040746

Cortese

Cleanup Status COMPLETED - CASE CLOSED

HAZNET

GEPAID CAC002835234

Z202
East
1/4-1/2
0.337 mi.
1777 ft.

A.T. / MARINE/CAR PARTS
1133 N. 10TH STREET
SAN JOSE, CA 95112

LUST
HIST UST
Cortese
CERS

U001602536
N/A

Relative:
Lower

[Click here for full text details](#)

LUST

Date Closed 06/03/2010

Map ID
Direction
Distance
Elevation

MAP FINDINGS

Site

Database(s)

EDR ID Number
EPA ID Number

A.T. / MARINE/CAR PARTS (Continued)

U001602536

Status Completed - Case Closed
Global Id T0608501349
SCVWD ID 06S1E31R04F

HIST UST

Facility Id 00000048472

Cortese

Cleanup Status COMPLETED - CASE CLOSED

Z203
East
1/4-1/2
0.337 mi.
1777 ft.

Relative:
Lower

A I MARINE & CAR PARTS
1133 N 10TH ST
SAN JOSE, CA 95112

[Click here for full text details](#)

RCRA-SQG
LUST
HIST LUST
FINDS
ECHO
HAZNET
HWTS

1000595625
CAD983595752

RCRA-SQG

EPA Id CAD983595752

LUST

Facility Status Pollution Characterization

HIST LUST

SCVWD ID 06S1E31R04

FINDS

Registry ID: 110002853555

ECHO

Registry ID 110002853555

HAZNET

GEPAID CAD983595752

AE204
North
1/4-1/2
0.341 mi.
1801 ft.

Relative:
Lower

SAN JOSE PLATING WORKS INC
1575 TERMINAL AVE
SAN JOSE, CA 95112

[Click here for full text details](#)

RCRA-SQG
LUST
HIST LUST
FINDS
ECHO
Cortese
HIST CORTESE
CERS

1000121088
CAD009164682

RCRA-SQG

EPA Id CAD009164682

Map ID
Direction
Distance
Elevation

MAP FINDINGS

Site

Database(s)

EDR ID Number
EPA ID Number

SAN JOSE PLATING WORKS INC (Continued)

1000121088

LUST

Date Closed 09/13/1996
Facility Status Case Closed
Status Completed - Case Closed
Global Id T0608501183
SCVWD ID 06S1E31F04F
date 9/13/1996

HIST LUST

SCVWD ID 06S1E31F04

FINDS

Registry ID: 110002635765

ECHO

Registry ID 110002635765

Cortese

Cleanup Status COMPLETED - CASE CLOSED

HIST CORTESE

Reg Id 43-1196

205
SW
1/4-1/2
0.352 mi.
1856 ft.

Relative:
Lower

WININGAR, RICHARD & JEANE
1226 SAN PEDRO
SAN JOSE, CA 95110

[Click here for full text details](#)

HIST CORTESE

Reg Id 6A189104N70

HIST CORTESE **S105026286**
N/A

206
ENE
1/4-1/2
0.357 mi.
1884 ft.

Relative:
Lower

HURWITZ/BORKIN
1280 NORTH 10TH STREET
SAN JOSE, CA 95112

[Click here for full text details](#)

CPS-SLIC

Facility Status Completed - Case Closed
Global Id SL0608581580

CPS-SLIC **S102414878**
BROWNFIELDS **N/A**
CERS

[Click here to access the California GeoTracker records for this facility](#)

Map ID
Direction
Distance
Elevation

MAP FINDINGS

Site

Database(s)

EDR ID Number
EPA ID Number

AD207
East
1/4-1/2
0.359 mi.
1896 ft.

DAHL'S EQUIPMENT
1091 N. 10TH STREET
SAN JOSE, CA 95112

[Click here for full text details](#)

Relative:
Lower

LUST

Facility Status Remedial action (cleanup) Underway
Status Open - Assessment & Interim Remedial Action
Global Id T0608562782
SCVWD ID 06S1E31R02F

HIST LUST

SCVWD ID 06S1E31R02

SWEEPS UST

Status A
Tank Status A
Comp Number 402763

Cortese

Cleanup Status OPEN - ASSESSMENT & INTERIM REMEDIAL ACTION

HIST CORTESE

Reg Id 43-0440

AE208
North
1/4-1/2
0.375 mi.
1980 ft.

S & W COMPANY
1607 TERMINAL AVENUE
SAN JOSE, CA 95112

[Click here for full text details](#)

Relative:
Lower

LUST

Facility Status Pollution Characterization
Status Completed - Case Closed
Global Id T0608500354
SCVWD ID 06S1E31F02F

HIST LUST

SCVWD ID 06S1E31F02

Cortese

Cleanup Status COMPLETED - CASE CLOSED

HIST CORTESE

Reg Id 43-1160

LUST
HIST LUST
SWEEPS UST
Cortese
HIST CORTESE

1000291507
N/A

LUST
HIST LUST
Cortese
HIST CORTESE
CERS

S101309330
N/A

Map ID
Direction
Distance
Elevation

MAP FINDINGS

Site

Database(s)

EDR ID Number
EPA ID Number

AF209
North
1/4-1/2
0.382 mi.
2017 ft.

MAYFLOWER MOVING & STORAGE
1605 OLD BAYSHORE HWY
SAN JOSE, CA 95112

Relative:
Lower

[Click here for full text details](#)

LUST
HIST LUST
Cortese
CUPA Listings
HIST CORTESE
CERS

S101304013
N/A

LUST

Date Closed 10/15/1996
Facility Status Case Closed
Status Completed - Case Closed
Global Id T0608500881
SCVWD ID 06S1E31F07F
date9 10/15/1996

HIST LUST

SCVWD ID 06S1E31F07

Cortese

Cleanup Status COMPLETED - CASE CLOSED

HIST CORTESE

Reg Id 43-0870

AG210
WNW
1/4-1/2
0.384 mi.
2029 ft.

BOB LEWIS VW PEUGEOT
1560 N 1ST STREET
SAN JOSE, CA 95112

Relative:
Lower

[Click here for full text details](#)

RCRA-SQG
LUST
HIST UST
FINDS
ECHO
HIST CORTESE
HAZMAT
CERS

1000122190
CAD029156148

RCRA-SQG

EPA Id CAD029156148

LUST

Date Closed 10/03/1995
Status Completed - Case Closed
Global Id T0608500249
SCVWD ID 06S1E31M01F

HIST UST

Facility Id 00000016471

FINDS

Registry ID: 110002641776

ECHO

Registry ID 110002641776

Map ID
Direction
Distance
Elevation

MAP FINDINGS

Site

Database(s)

EDR ID Number
EPA ID Number

BOB LEWIS VW PEUGEOT (Continued)

1000122190

HIST CORTESE

Reg Id 43-0185

HAZMAT

File Num 400583

AG211
WNW
1/4-1/2
0.384 mi.
2029 ft.

BOB LEWIS VOLKSWAGON
1560 N 1ST ST
SAN JOSE, CA 95112

LUST
HIST LUST
Cortese

S103880654
N/A

Relative:
Lower

[Click here for full text details](#)

LUST

Facility Status Case Closed
date9 10/3/1995

HIST LUST

SCVWD ID 06S1E31M01

Cortese

Cleanup Status COMPLETED - CASE CLOSED

AH212
South
1/4-1/2
0.387 mi.
2043 ft.

UNOCAL
1002 1ST
SAN JOSE, CA 95112

HIST CORTESE

S110060932
N/A

Relative:
Higher

[Click here for full text details](#)

HIST CORTESE

Reg Id 43-1734

AH213
South
1/4-1/2
0.387 mi.
2043 ft.

UNOCAL STATION #5954
1002 N. FIRST STREET
SAN JOSE, CA 95112

LUST
Cortese
CERS

S103620002
N/A

Relative:
Higher

[Click here for full text details](#)

LUST

Status Completed - Case Closed
Global Id T0608501670

Cortese

Cleanup Status COMPLETED - CASE CLOSED

Map ID
Direction
Distance
Elevation

MAP FINDINGS

Site

Database(s)

EDR ID Number
EPA ID Number

AH214
South
1/4-1/2
0.387 mi.
2043 ft.

CIVIC PLAZA STATION, INC.
1002 N. 1ST STREET
SAN JOSE, CA 95112

Relative:
Higher

[Click here for full text details](#)

LUST

Date Closed 11/13/2009
Facility Status Pollution Characterization
SCVWD ID 07S1E06F03F

HIST LUST

SCVWD ID 07S1E06F03

HAZNET

GEPAID CAC002905085

HAZMAT

File Num 400613
File Num 411686
File Num 600993

LUST
HIST LUST
CUPA Listings
HAZNET
HAZMAT
HWTS

S103880981
N/A

AI215
ESE
1/4-1/2
0.387 mi.
2046 ft.

GOODWILL OF SILICON VALLEY
1080 NORTH 7TH STREET
SAN JOSE, CA 95112

Relative:
Lower

[Click here for full text details](#)

HIST CORTESE

Reg Id 43-0656

HWT

Reg Num 3802

HIST CORTESE
HWT

S104396979
N/A

AI216
ESE
1/4-1/2
0.387 mi.
2046 ft.

GOODWILL INDUSTRIES-PLANT A
1080 N 7TH ST
SAN JOSE, CA 95112

Relative:
Lower

[Click here for full text details](#)

LUST

Date Closed 07/16/1991
Facility Status Case Closed
Status Completed - Case Closed
Global Id T0608500688
SCVWD ID 07S1E06A01F
date9 7/16/1991

LUST
HIST LUST
CERS HAZ WASTE
SWEEPS UST
Cortese
CUPA Listings
HAZMAT
CERS

S103622051
N/A

Map ID
Direction
Distance
Elevation

MAP FINDINGS

Site

Database(s)

EDR ID Number
EPA ID Number

GOODWILL INDUSTRIES-PLANT A (Continued)

S103622051

HIST LUST

SCVWD ID 07S1E06A01

SWEEPS UST

Comp Number 401954

Cortese

Cleanup Status COMPLETED - CASE CLOSED

HAZMAT

File Num 401954

AF217
North
1/4-1/2
0.391 mi.
2062 ft.

Relative:
Lower

WESTERN EXTERMINATOR
1611 TERMINAL AVENUE
SAN JOSE, CA 95112

[Click here for full text details](#)

LUST **1000403163**
HIST LUST **N/A**
HIST UST
Cortese
HIST CORTESE
CERS

LUST

Facility Status Pollution Characterization
Status Completed - Case Closed
Global Id T0608501584
SCVWD ID 06S1E31F03F

HIST LUST

SCVWD ID 06S1E31F03

HIST UST

Facility Id 00000016496

Cortese

Cleanup Status COMPLETED - CASE CLOSED

HIST CORTESE

Reg Id 43-1632

AJ218
NE
1/4-1/2
0.394 mi.
2080 ft.

Relative:
Lower

SAN JOSE CONCRETE
1420 OLD BAYSHORE HWY
SAN JOSE, CA 95112

[Click here for full text details](#)

LUST **S105036365**
CUPA Listings **N/A**
NPDES
CIWQS
CERS

LUST

Date Closed 02/22/2005

Map ID
Direction
Distance
Elevation

MAP FINDINGS

Site

Database(s)

EDR ID Number
EPA ID Number

SAN JOSE CONCRETE (Continued)

S105036365

Status Completed - Case Closed
Global Id T0608502413
SCVWD ID 08S1E31H06F

NPDES

Facility Status Terminated

AJ219
NE
1/4-1/2
0.394 mi.
2080 ft.

SAN JOSE CONCRETE
1420 OLD BAYSHORE RD
SAN JOSE, CA 95112

LUST
HIST LUST
Cortese

S105512906
N/A

[Click here for full text details](#)

Relative:
Lower

LUST

Facility Status Pollution Characterization

HIST LUST

SCVWD ID 08S1E31H06

Cortese

Cleanup Status COMPLETED - CASE CLOSED

AJ220
NE
1/4-1/2
0.396 mi.
2089 ft.

PROTOMOLD MFG
1390 OLD BAYSHORE HWY
SAN JOSE, CA 95112

SEMS-ARCHIVE

1003879312
CAD982359101

[Click here for full text details](#)

Relative:
Lower

SEMS-ARCHIVE

Site ID 0903180
EPA Id CAD982359101

AJ221
NE
1/4-1/2
0.396 mi.
2089 ft.

PROTO MOLD
1390 OLD BAYSHORE HIGHWAY
SAN JOSE, CA 95112

RESPONSE
ENVIROSTOR
HIST Cal-Sites
CA BOND EXP. PLAN
CERS

S100833557
N/A

[Click here for full text details](#)

Relative:
Lower

RESPONSE

Status Certified
Facility Id 43320041

ENVIROSTOR

Facility Id 43320041
Status Certified

Map ID
Direction
Distance
Elevation

MAP FINDINGS

Site

Database(s)

EDR ID Number
EPA ID Number

AK222
NE
1/4-1/2
0.399 mi.
2108 ft.

HARMONIC DIESEL
1336 OLD BAYSHORE HWY STE B
SAN JOSE, CA 95112

[Click here for full text details](#)

Relative:
Lower

LUST

Date Closed 07/31/1995
Status Completed - Case Closed
Global Id T0608500736
SCVWD ID 06S1E31J02F

HIST UST

Facility Id 00000067843

HAZNET

GEPAID CAL000404176

LUST
HIST UST
HAZNET
CERS
HWTS

U001602593
N/A

AK223
NE
1/4-1/2
0.399 mi.
2108 ft.

HOWARD ELECTRIC
1336 OLD BAYSHORE HWY
SAN JOSE, CA 95112

[Click here for full text details](#)

Relative:
Lower

LUST

Facility Status Case Closed
date9 7/31/1995

HIST LUST

SCVWD ID 06S1E31J02

Cortese

Cleanup Status COMPLETED - CASE CLOSED

HIST CORTESE

Reg Id 43-0707

LUST
HIST LUST
Cortese
CUPA Listings
HIST CORTESE
HWTS

S104162840
N/A

AL224
NNW
1/4-1/2
0.399 mi.
2109 ft.

GILLCABLE
1610 N 4TH ST
SAN JOSE, CA 95112

[Click here for full text details](#)

Relative:
Lower

LUST

Date Closed 05/11/1999
Status Completed - Case Closed
Global Id T0608502396
SCVWD ID 06S1E31F14F

LUST
HIST LUST
SWEEPS UST
HIST UST
Cortese
CERS

U001602587
N/A

Map ID
Direction
Distance
Elevation

MAP FINDINGS

Site

Database(s)

EDR ID Number
EPA ID Number

GILLCABLE (Continued)

U001602587

HIST LUST

SCVWD ID 06S1E31F14

SWEEPS UST

Status A

Tank Status A

Comp Number 401326

HIST UST

Facility Id 00000004170

Cortese

Cleanup Status COMPLETED - CASE CLOSED

AL225
NNW
1/4-1/2
0.399 mi.
2109 ft.

TCI
1610 N FOURTH ST
SAN JOSE, CA 95112

LUST **S105512916**
N/A

Relative:
Lower

[Click here for full text details](#)

LUST

Facility Status Case Closed
date9 5/11/1999

AM226
East
1/4-1/2
0.402 mi.
2121 ft.

SAFETY KLEEN CORPORATION
1147 10TH ST N
SAN JOSE, CA 95112

CPS-SLIC **S105194808**
NON-CASE INFO **N/A**

Relative:
Lower

[Click here for full text details](#)

CPS-SLIC

Facility Id 43-1919

AN227
NNW
1/4-1/2
0.403 mi.
2126 ft.

CASCADE COMPUTER COATINGS INC
1615 TERMINAL AVE
SAN JOSE, CA 95112

RCRA-SQG **1000166114**
LUST **CAD981370299**
HIST LUST
CERS HAZ WASTE
FINDS
ECHO
Cortese
CUPA Listings
HAZNET
HIST CORTESE
HAZMAT
CERS
HWTS

Relative:
Lower

[Click here for full text details](#)

RCRA-SQG

Map ID
Direction
Distance
Elevation

MAP FINDINGS

Site

Database(s)

EDR ID Number
EPA ID Number

CASCADE COMPUTER COATINGS INC (Continued)

1000166114

EPA Id CAD981370299

LUST

Date Closed 05/06/1999
Facility Status Case Closed
Status Completed - Case Closed
Global Id T0608500314
SCVWD ID 06S1E31F05F
date9 5/6/1999

HIST LUST

SCVWD ID 06S1E31F05

FINDS

Registry ID: 110002683597

ECHO

Registry ID 110002683597

Cortese

Cleanup Status COMPLETED - CASE CLOSED

HAZNET

GEPAID CAD981370299

HIST CORTESE

Reg Id 43-0257

HAZMAT

File Num 401400

AN228
NNW
1/4-1/2
0.403 mi.
2126 ft.

CASCADE COMPUTER COATING
1615 TERMINAL AVENUE
SAN JOSE, CA 95112

[Click here for full text details](#)

Relative:
Lower

ENVIROSTOR

Facility Id 70000102
Status No Action Required

ENVIROSTOR S118757377
N/A

Map ID
Direction
Distance
Elevation

MAP FINDINGS

Site

Database(s)

EDR ID Number
EPA ID Number

AO229
East
1/4-1/2
0.404 mi.
2132 ft.

ACOSTA SHEET METAL
1067 N 10TH ST
SAN JOSE, CA 95112

LUST
HIST LUST
Cortese
HIST CORTESE
CERS

S102414870
N/A

Relative:
Lower

[Click here for full text details](#)

LUST

Date Closed 06/29/2005
Facility Status Pollution Characterization
Status Completed - Case Closed
Global Id T0608500100
SCVWD ID 06S1E31R03F

HIST LUST

SCVWD ID 06S1E31R03

Cortese

Cleanup Status COMPLETED - CASE CLOSED

HIST CORTESE

Reg Id 43-0029

AM230
East
1/4-1/2
0.407 mi.
2150 ft.

TUCCI PROPERTY
1090 10TH
SAN JOSE, CA 95112

LUST
Cortese
HIST CORTESE
CERS

S102439282
N/A

Relative:
Lower

[Click here for full text details](#)

LUST

Status Completed - Case Closed
Global Id T0608514975

Cortese

Cleanup Status COMPLETED - CASE CLOSED

HIST CORTESE

Reg Id 43-1489

AM231
East
1/4-1/2
0.407 mi.
2150 ft.

J N ABBOTT DISTRIBUTOR INC
1090 N 10TH ST
SAN JOSE, CA 95112

RCRA-SQG
LUST
HIST LUST
CERS HAZ WASTE
CERS TANKS
FINDS
ECHO
Cortese
CUPA Listings
HAZNET
CERS
HWTS

1000686254
CAD983634908

Relative:
Lower

[Click here for full text details](#)

RCRA-SQG

Map ID
Direction
Distance
Elevation

MAP FINDINGS

Site

Database(s)

EDR ID Number
EPA ID Number

J N ABBOTT DISTRIBUTOR INC (Continued)

1000686254

EPA Id CAD983634908

LUST

Date Closed 03/08/1990
Date Closed 06/29/2005
Facility Status Case Closed
Status Completed - Case Closed
Global Id T0608501459
SCVWD ID 06S1E31R01F
SCVWD ID 06S1E31R13F
date9 3/8/1990

HIST LUST

SCVWD ID 06S1E31R01

FINDS

Registry ID: 110058246955
Registry ID: 110002875443

ECHO

Registry ID 110070849177
Registry ID 110002875443

Cortese

Cleanup Status COMPLETED - CASE CLOSED

HAZNET

GEPAID CAD983634908

AP232
ENE
1/4-1/2
0.412 mi.
2175 ft.

Relative:
Lower

MULLER CONSTRUCTION
1277 OLD BAYSHORE HWY
SAN JOSE, CA 95112

[Click here for full text details](#)

LUST

Date Closed 05/20/1997
Facility Status Case Closed
Status Completed - Case Closed
Global Id T0608500967
SCVWD ID 06S1E31J01F
date9 5/20/1997

HIST LUST

SCVWD ID 06S1E31J01

Cortese

LUST S103627241
HIST LUST N/A
Cortese
EMI
HIST CORTESE
CERS

Map ID
Direction
Distance
Elevation

MAP FINDINGS

Site

Database(s)

EDR ID Number
EPA ID Number

MULLER CONSTRUCTION (Continued)

S103627241

Cleanup Status COMPLETED - CASE CLOSED

EMI

Facility Id 12026

HIST CORTESE

Reg Id 43-0964

AP233
NE
1/4-1/2
0.413 mi.
2179 ft.

ULTRA-CHEM/ALL-CHEM/SCOTT ENTERPRISES
1310 OLD BAYSHORE HWY
SAN JOSE, CA 95112

ENVIROSTOR
VCP
HWP
CERS

S109467291
N/A

Relative:
Lower

[Click here for full text details](#)

ENVIROSTOR

Facility Id 43280067
Facility Id 80001847
Status Refer: RCRA
Status Active

VCP

Facility Id 43280067
Status Refer: RCRA

HWP

EPA ID CAT080013535
Cleanup Status UNDERGOING CLOSURE

AG234
WNW
1/4-1/2
0.414 mi.
2188 ft.

AMERICAN CAN COMPANY
1598 SOUTH FIRST ST
SAN JOSE, CA 95110

HWP
CERS

S109467220
N/A

Relative:
Lower

[Click here for full text details](#)

HWP

EPA ID CAD990768871
Cleanup Status CLOSED

AG235
WNW
1/4-1/2
0.414 mi.
2188 ft.

AMERICAN CAN PACKAGING INC
1598 S FIRST ST
SAN JOSE, CA 95110

SEMS-ARCHIVE
RCRA-TSDF
RCRA-SQG
FINDS
ECHO

1000360798
CAD990768871

Relative:
Lower

[Click here for full text details](#)

SEMS-ARCHIVE

Site ID 0902615
EPA Id CAD990768871

RCRA-TSDF

Map ID
Direction
Distance
Elevation

MAP FINDINGS

Site

Database(s)

EDR ID Number
EPA ID Number

AMERICAN CAN PACKAGING INC (Continued)

1000360798

EPA Id CAD990768871

RCRA-SQG

EPA Id CAD990768871

FINDS

Registry ID: 110002903680

ECHO

Registry ID 110002903680

AG236
WNW
1/4-1/2
0.414 mi.
2188 ft.

AMERICAN NATIONAL CAN COMPANY
1598 SO 1ST STREET
SAN JOSE, CA 95110

ENVIROSTOR
EMI

S106825809
N/A

Relative:
Lower

[Click here for full text details](#)

ENVIROSTOR

Facility Id 43340013
Status No Further Action

EMI

Facility Id 553

AK237
NE
1/4-1/2
0.416 mi.
2196 ft.

MOYER CHEMICAL
1300,1310, 1336 OLD BAYSHORE HWY
SAN JOSE, CA 95112

RESPONSE
ENVIROSTOR
Cortese
CERS

S111842224
N/A

Relative:
Lower

[Click here for full text details](#)

RESPONSE

Status Active
Facility Id 60001663

ENVIROSTOR

Facility Id 60001663
Status Active

Cortese

Envirostor Id 60001663
Cleanup Status ACTIVE

Map ID
Direction
Distance
Elevation

MAP FINDINGS

Site

Database(s)

EDR ID Number
EPA ID Number

AM238
East
1/4-1/2
0.417 mi.
2202 ft.

AIR COOLED ENGINES
1076 10TH ST N
SAN JOSE, CA 95112

CPS-SLIC

1000108660
N/A

Relative:
Lower

[Click here for full text details](#)

CPS-SLIC
Facility Id 43S0900

AJ239
NE
1/4-1/2
0.432 mi.
2280 ft.

RW JAMES COMPANY
1432 OLD BAYSHORE HWY
SAN JOSE, CA 95112

LUST
HIST LUST
SWEEPS UST
Cortese
CUPA Listings
EMI
HIST CORTESE
HAZMAT
CERS

S101304010
N/A

Relative:
Lower

[Click here for full text details](#)

LUST

Date Closed 05/01/2001
Facility Status Case Closed
Status Completed - Case Closed
Global Id T0608501147
SCVWD ID 06S1E31H02F
date9 5/1/2001

HIST LUST

SCVWD ID 06S1E31H02

SWEEPS UST

Comp Number 405911

Cortese

Cleanup Status COMPLETED - CASE CLOSED

EMI

Facility Id 2649

HIST CORTESE

Reg Id 43-1157
Reg Id 2649

HAZMAT

File Num 601502

Map ID
Direction
Distance
Elevation

MAP FINDINGS

Site

Database(s)

EDR ID Number
EPA ID Number

AQ240
NNW
1/4-1/2
0.439 mi.
2316 ft.

ROLLINS LEASING COMPANY
1691 OLD BAYSHORE HWY
SAN JOSE, CA 95112

[Click here for full text details](#)

Relative:
Lower

LUST

Date Closed 06/15/2010
Date Closed 06/09/1999
Status Completed - Case Closed
Global Id T0608594266
Global Id T0608502374
SCVWD ID 06S1E31F15F
SCVWD ID 06S1E31F13F

HAZMAT

File Num 600612

LUST
CUPA Listings
HAZMAT
CERS
HWTS

1000286240
N/A

AQ241
NNW
1/4-1/2
0.439 mi.
2316 ft.

PENSKE TRUCK LEASING
1691 OLD BAYSHORE HWY
SAN JOSE, CA 95112

[Click here for full text details](#)

Relative:
Lower

Cortese

Cleanup Status COMPLETED - CASE CLOSED

HAZNET

GEPAID CAC002612032

Cortese
HAZNET
HWTS

S112958608
N/A

AQ242
NNW
1/4-1/2
0.439 mi.
2316 ft.

ROLLINS LEASING COMPANY
1691 OLD BAYSHORE HWY
SAN JOSE, CA 95112

[Click here for full text details](#)

Relative:
Lower

LUST

Facility Status Case Closed
date9 6/9/1999

HIST LUST

SCVWD ID 06S1E31F13

Cortese

Cleanup Status COMPLETED - CASE CLOSED

LUST
HIST LUST
Cortese

S104541815
N/A

Map ID
Direction
Distance
Elevation

MAP FINDINGS

Site

Database(s)

EDR ID Number
EPA ID Number

AR243
North
1/4-1/2
0.439 mi.
2316 ft.

B&C PRODUCE
1650 OLD BAYSHORE HWY
SAN JOSE, CA 95112

LUST
HIST LUST
CHMIRS
Cortese

S103880649
N/A

Relative:
Lower

[Click here for full text details](#)

LUST

Facility Status Case Closed
date9 2/5/1992

HIST LUST

SCVWD ID 06S1E31F10

CHMIRS

OES Incident Number 1-2677

Cortese

Cleanup Status COMPLETED - CASE CLOSED

AR244
North
1/4-1/2
0.439 mi.
2316 ft.

GAMBORD, JOEL
1650 OLD BAYSHORE HWY
SAN JOSE, CA 95112

LUST
HAZNET
HIST CORTESE
CERS
HWTS

S102424830
N/A

Relative:
Lower

[Click here for full text details](#)

LUST

Date Closed 02/05/1992
Status Completed - Case Closed
Global Id T0608502286
SCVWD ID 06S1E31F10F

HAZNET

GEPAID CAC002804639

HIST CORTESE

Reg Id 43-0138

AS245
East
1/4-1/2
0.441 mi.
2330 ft.

LEGACY TRANS SERVICES
1045 N 10TH ST
SAN JOSE, CA 95112

LUST
HWP
WDS
CIWQS
CERS

S103723209
N/A

Relative:
Higher

[Click here for full text details](#)

LUST

Date Closed 02/23/1999
SCVWD ID 06S1E31R06F

HWP

EPA ID CAD004771358

Map ID
Direction
Distance
Elevation

MAP FINDINGS

Site

Database(s)

EDR ID Number
EPA ID Number

LEGACY TRANS SERVICES (Continued)

S103723209

Cleanup Status PROTECTIVE FILER

WDS

Facility Id 2 43I015401

Facility Status Active - Any facility with a continuous or seasonal discharge that is under Waste Discharge Requirements.

AS246
East
1/4-1/2
0.441 mi.
2330 ft.

CRISTINA WHSE CO INC
1045 N 10TH ST
SAN JOSE, CA 95112

Relative:
Higher

[Click here for full text details](#)

ENVIROSTOR **1000388960**
LUST **CAD004771358**
HIST LUST
HIST UST
RCRA NonGen / NLR
FINDS
ECHO
Cortese
HIST CORTESE
HWTS

ENVIROSTOR

Facility Id 80001529

Status No Further Action

LUST

Facility Status Case Closed

Status Completed - Case Closed

Global Id T0608500471

date9 2/23/1999

HIST LUST

SCVWD ID 06S1E31R06

HIST UST

Facility Id 00000056352

RCRA NonGen / NLR

EPA Id CAD004771358

FINDS

Registry ID: 110002629549

ECHO

Registry ID 110002629549

Cortese

Cleanup Status COMPLETED - CASE CLOSED

HIST CORTESE

Reg Id 43-0421

Map ID
Direction
Distance
Elevation

MAP FINDINGS

Site

Database(s)

EDR ID Number
EPA ID Number

AO247
East
1/4-1/2
0.446 mi.
2355 ft.

PREMIUM PLATING AND POLISHING
1026 N. 10TH STREET
SAN JOSE, CA 95112

ENVIROSTOR
VCP

S108753239
N/A

Relative:
Higher

[Click here for full text details](#)

ENVIROSTOR
Facility Id 60001646
Status Inactive - Needs Evaluation

VCP
Facility Id 60001646
Status Inactive - Needs Evaluation

AO248
East
1/4-1/2
0.446 mi.
2355 ft.

SAN JOSE METALS INC
1032 N 10TH ST
SAN JOSE, CA 95112

SWRCY
CUPA Listings
NPDES
HAZMAT
CIWQS
CERS

S107137812
N/A

Relative:
Higher

[Click here for full text details](#)

SWRCY
Cert Id RC10541

NPDES
Facility Status Active

HAZMAT
File Num 601664

AT249
South
1/4-1/2
0.474 mi.
2504 ft.

SANTA CLARA CO.CIVIC CTRGARAGE
90 W. YOUNGER STREET
SAN JOSE, CA 95110

LUST
HIST UST
Cortese
CERS

U001602473
N/A

Relative:
Higher

[Click here for full text details](#)

LUST
Status Completed - Case Closed
Global Id T0608501207

HIST UST
Facility Id 00000054967

Cortese
Cleanup Status COMPLETED - CASE CLOSED

Map ID
Direction
Distance
Elevation

MAP FINDINGS

Site

Database(s)

EDR ID Number
EPA ID Number

AT250
South
1/4-1/2
0.474 mi.
2504 ft.

Relative:
Higher

SANTA CLARA COUNTY GARAGE
90 W YOUNGER AVE
SAN JOSE, CA 95110

[Click here for full text details](#)

RCRA-SQG
LUST
HIST LUST
FINDS
ECHO
HAZNET
HWTS

1000395026
CAD981976368

RCRA-SQG

EPA Id CAD981976368

LUST

Date Closed 08/23/2011

Facility Status Post remedial action monitoring

SCVWD ID 07S1E06F01F

HIST LUST

SCVWD ID 07S1E06F01

FINDS

Registry ID: 110002761994

Registry ID: 110055873602

ECHO

Registry ID 110002761994

HAZNET

GEPAID CAD981976368

AT251
South
1/4-1/2
0.474 mi.
2504 ft.

Relative:
Higher

SANTA CLARA COUNTY CIVIC
90 YOUNGER
SAN JOSE, CA 95110

[Click here for full text details](#)

HIST CORTESE

S101304145
N/A

HIST CORTESE

Reg Id 43-1228

252
SE
1/4-1/2
0.476 mi.
2512 ft.

Relative:
Higher

GOODWILL INDUSTRIES
950 7TH
SAN JOSE, CA

[Click here for full text details](#)

HIST CORTESE

S101309410
N/A

HIST CORTESE

Reg Id 43-0657

Map ID
Direction
Distance
Elevation

MAP FINDINGS

Site

Database(s)

EDR ID Number
EPA ID Number

253
NE
1/4-1/2
0.478 mi.
2525 ft.

GARDEN VALLEY FERTILIZER
565 CHARLES ST
SAN JOSE, CA 95112

Relative:
Lower

[Click here for full text details](#)

ENVIROSTOR
VCP
SWEEPS UST
HIST UST
DEED
CUPA Listings
NPDES
HAZMAT
CIWQS
CERS

U001602577
N/A

ENVIROSTOR

Facility Id 43070026
Status Certified O&M - Land Use Restrictions Only

VCP

Facility Id 43070026
Status Certified O&M - Land Use Restrictions Only

SWEEPS UST

Comp Number 401368

HIST UST

Facility Id 00000011678

DEED

Envirostor ID 43070026
Status CERTIFIED O&M - LAND USE RESTRICTIONS ONLY

NPDES

Facility Status Active

HAZMAT

File Num 600768

AQ254
NNW
1/4-1/2
0.480 mi.
2532 ft.

FORMER PENSKE TRUCK LEASING FACILITY
1721 OLD BAYSHORE HIGHWAY
SAN JOSE, CA 95112

Relative:
Lower

[Click here for full text details](#)

LUST
Cortese
CERS

S119777460
N/A

LUST

Status Completed - Case Closed
Global Id T10000010185

Cortese

Cleanup Status COMPLETED - CASE CLOSED

Map ID
Direction
Distance
Elevation

MAP FINDINGS

Site

Database(s)

EDR ID Number
EPA ID Number

255
NNW
1/4-1/2
0.484 mi.
2557 ft.

Relative:
Lower

MOHAWK PACKING CO
1660 OLD BAYSHORE HWY
SAN JOSE, CA 95112

[Click here for full text details](#)

RCRA-SQG
LUST
HIST LUST
CERS HAZ WASTE
SWEEPS UST
FINDS
ECHO
Cortese
CUPA Listings
EMI
HIST CORTESE
NPDES
WDS
CIWQS
CERS

RCRA-SQG
EPA Id CAD982438871

LUST
Date Closed 02/03/1999
Facility Status Case Closed
Status Completed - Case Closed
Global Id T0608500783
SCVWD ID 06S1E31F12F
date9 2/3/1999

HIST LUST
SCVWD ID 06S1E31F12

SWEEPS UST
Status A
Tank Status A
Comp Number 401392

FINDS
Registry ID: 110002812662

ECHO
Registry ID 110070859260
Registry ID 110002812662

Cortese
Cleanup Status COMPLETED - CASE CLOSED

EMI
Facility Id 12668

HIST CORTESE

Map ID
Direction
Distance
Elevation

MAP FINDINGS

Site

Database(s)

EDR ID Number
EPA ID Number

MOHAWK PACKING CO (Continued)

1000593293

Reg Id 43-0760

NPDES

Facility Status Active

WDS

Facility Id 2 43I017578

Facility Status Active - Any facility with a continuous or seasonal discharge that is under Waste Discharge Requirements.

AU256
East
1/4-1/2
0.494 mi.
2606 ft.

101 AUTO BODY & PAINT
1033 N 11TH ST
SAN JOSE, CA 95112

HIST LUST
CUPA Listings
HAZMAT

S103880662
N/A

Relative:
Higher

[Click here for full text details](#)

HIST LUST

SCVWD ID 06S1E31R07

HAZMAT

File Num 600860

AU257
East
1/4-1/2
0.494 mi.
2606 ft.

D&D MANAGEMENT
1033 N 11TH ST
SAN JOSE, CA

LUST

S108216084
N/A

Relative:
Higher

[Click here for full text details](#)

LUST

Date Closed 10/15/1996

SCVWD ID 06S1E31R07F

AU258
East
1/4-1/2
0.494 mi.
2610 ft.

D & D MANAGEMENT CONSULTANTS
1033 11TH ST N
SAN JOSE, CA 95112

LUST
Cortese
HIST CORTESE
CERS

S101309377
N/A

Relative:
Higher

[Click here for full text details](#)

LUST

Facility Status Case Closed

Status Completed - Case Closed

Facility Id 43-0437

Global Id T0608500487

date9 10/15/1996

Cortese

Cleanup Status COMPLETED - CASE CLOSED

HIST CORTESE

Map ID
Direction
Distance
Elevation

MAP FINDINGS

Site

Database(s)

EDR ID Number
EPA ID Number

D & D MANAGEMENT CONSULTANTS (Continued)

S101309377

Reg Id 43-0437

259
ESE
1/4-1/2
0.499 mi.
2633 ft.

DAMART INC
948 8TH
SAN JOSE, CA 95112

HIST CORTESE

S104396984
N/A

[Click here for full text details](#)

Relative:
Higher

HIST CORTESE
Reg Id 43-0441

260
ENE
1/2-1
0.598 mi.
3156 ft.

A & E ANODIZING, INC.
652-A CHARLES STREET
SAN JOSE, CA 95112

ENVIROSTOR

S110493553
N/A

[Click here for full text details](#)

Relative:
Higher

ENVIROSTOR
Facility Id 71003088
Status Inactive - Needs Evaluation

AV261
NNW
1/2-1
0.625 mi.
3300 ft.

ULTRA-CHEM
425 & 460 REYNOLDS CIRCLE
SAN JOSE, CA 95112

ENVIROSTOR

S118756955
N/A

[Click here for full text details](#)

Relative:
Lower

ENVIROSTOR
Facility Id 43280013
Status No Action Required

AV262
NNW
1/2-1
0.640 mi.
3379 ft.

ULTRA-CHEM C L SCOTT ENTERPRISES INC
460 REYNOLDS CIR
SAN JOSE, CA 95112

SEMS-ARCHIVE
CORRACTS
RCRA-TSDF
RCRA NonGen / NLR
FINDS
ECHO

1000352651
CAT080013535

[Click here for full text details](#)

Relative:
Lower

SEMS-ARCHIVE
Site ID 0902685
EPA Id CAT080013535

CORRACTS
EPA ID: CAT080013535

RCRA-TSDF
EPA Id CAT080013535

RCRA NonGen / NLR

Map ID
Direction
Distance
Elevation

MAP FINDINGS

Site

Database(s)

EDR ID Number
EPA ID Number

ULTRA-CHEM C L SCOTT ENTERPRISES INC (Continued)

1000352651

EPA Id CAT080013535

FINDS

Registry ID: 110002946199

ECHO

Registry ID 110002946199

AV263
NNW
1/2-1
0.640 mi.
3379 ft.

HARO'S METAL FISHING, INC
439 REYNOLDS CIRCLE
SAN JOSE, CA 95112

RCRA-LQG
ENVIROSTOR
FINDS
ECHO

1000327399
CAD981577018

Relative:
Lower

[Click here for full text details](#)

RCRA-LQG

EPA Id CAD981577018

ENVIROSTOR

Facility Id 71002880
Status Inactive - Needs Evaluation

FINDS

Registry ID: 110002720627

ECHO

Registry ID 110002720627

AV264
NNW
1/2-1
0.640 mi.
3379 ft.

APOGEE ENGINEERING
420 REYNOLDS CIRCLE
SAN JOSE, CA 95112

ENVIROSTOR
EMI

S106826049
N/A

Relative:
Lower

[Click here for full text details](#)

ENVIROSTOR

Facility Id 71002582
Status Refer: Other Agency

EMI

Facility Id 1354

Map ID
Direction
Distance
Elevation

MAP FINDINGS

Site

Database(s)

EDR ID Number
EPA ID Number

AV265
NNW
1/2-1
0.643 mi.
3395 ft.

ELDON DRAPERY AND DRY CLEANING
413 REYNOLDS CIRCLE
SAN JOSE, CA 95112

ENVIROSTOR
CPS-SLIC
CERS

S109148870
N/A

Relative:
Lower

[Click here for full text details](#)

ENVIROSTOR

Facility Id 43720002
Status Refer: RWQCB

CPS-SLIC

Facility Status Open - Site Assessment
Global Id SL608592778

[Click here to access the California GeoTracker records for this facility](#)

AW266
South
1/2-1
0.644 mi.
3399 ft.

GEORGE L. RICHEY US ARMY RESERVE CENTER
155 WEST HEDDING STREET
SAN JOSE, CA 95110

ENVIROSTOR
HIST Cal-Sites

S104735531
N/A

Relative:
Higher

[Click here for full text details](#)

ENVIROSTOR

Facility Id 43970004
Status No Further Action

AW267
South
1/2-1
0.675 mi.
3563 ft.

SANTA CLARA COUNTY JAIL
180 WEST HEDDING STREET
SAN JOSE, CA 95110

RESPONSE
ENVIROSTOR

S103636914
N/A

Relative:
Higher

[Click here for full text details](#)

RESPONSE

Status Certified
Facility Id 43920002

ENVIROSTOR

Facility Id 43920002
Status Certified

AW268
South
1/2-1
0.675 mi.
3563 ft.

SANTA CLARA COUNTY JAIL
180 WEST HEDDING STREET
SAN JOSE, CA 95110

HIST Cal-Sites

S105628347
N/A

Relative:
Higher

[Click here for full text details](#)

Map ID
Direction
Distance
Elevation

MAP FINDINGS

Site

Database(s)

EDR ID Number
EPA ID Number

269
NNE
1/2-1
0.694 mi.
3663 ft.

Relative:
Lower

GORILLA CIRCUITS
1509 BERGER DR
SAN JOSE, CA 95112

[Click here for full text details](#)

ENVIROSTOR

Facility Id 71002865
Status Inactive - Needs Evaluation

NPDES

Facility Status Active

HAZMAT

File Num 403171

ENVIROSTOR
CERS HAZ WASTE
CUPA Listings
NPDES
HAZMAT
CIWQS
CERS

1008153124
N/A

270
North
1/2-1
0.815 mi.
4305 ft.

Relative:
Lower

CALIFORNIA ELECTRO-PLATING CO. (CEPCO)
1722 JUNCTION AVE.
SAN JOSE, CA 95112

[Click here for full text details](#)

ENVIROSTOR

Facility Id 43340001
Status No Further Action

ENVIROSTOR

S100186284
N/A

AX271
SE
1/2-1
0.885 mi.
4674 ft.

Relative:
Higher

GORDON BIERSCHE BREWING CO
357 E TAYLOR ST
SAN JOSE, CA 95112

[Click here for full text details](#)

ENVIROSTOR

Facility Id 80001805
Status Inactive - Needs Evaluation

LUST

SCVWD ID 07S1E05E02F

HAZMAT

File Num 406597

ENVIROSTOR
LUST
CERS HAZ WASTE
CUPA Listings
HAZMAT
CERS

S103655146
N/A

Map ID
Direction
Distance
Elevation

MAP FINDINGS

Site

Database(s)

EDR ID Number
EPA ID Number

AX272
SE
1/2-1
0.885 mi.
4674 ft.

Relative:
Higher

CONTINENTAL CAN CORP
357 E TAYLOR ST
SAN JOSE, CA 95112

[Click here for full text details](#)

SEMS
CORRACTS
RCRA-SQG
LUST
HIST LUST
HIST UST
HIST CORTESE
HWP

1000412905
CAT000624643

SEMS

Site ID 0900355
EPA Id CAT000624643

CORRACTS

EPA ID: CAT000624643

RCRA-SQG

EPA Id CAT000624643

LUST

Facility Status Pollution Characterization

HIST LUST

SCVWD ID 07S1E05E02

HIST UST

Facility Id 00000021759

HIST CORTESE

Reg Id 43-0410

HWP

EPA ID CAT000624643
Cleanup Status PROTECTIVE FILER

273
ENE
1/2-1
0.889 mi.
4693 ft.

Relative:
Higher

OCULAR LABS
923 BERRYESSA ROAD
SAN JOSE, CA 95133

[Click here for full text details](#)

ENVIROSTOR
CERS HAZ WASTE
CUPA Listings
CERS

S110374915
N/A

ENVIROSTOR

Facility Id 71004118
Status Inactive - Needs Evaluation

Map ID
Direction
Distance
Elevation

MAP FINDINGS

Site

Database(s)

EDR ID Number
EPA ID Number

274
SE
1/2-1
0.938 mi.
4951 ft.

SAN JOSE DEPARTMENT OF PUBLIC WORKS
650 NORTH 6TH STREET
SAN JOSE, CA 95112

ENVIROSTOR

S101482405
N/A

Relative:
Higher

[Click here for full text details](#)

ENVIROSTOR

Facility Id 43760002

Status Refer: Other Agency

275
SW
1/2-1
0.988 mi.
5219 ft.

FMC CORPORATION (J09CA1123)
SAN JOSE, CA

ENVIROSTOR

S104573959
N/A

Relative:
Higher

[Click here for full text details](#)

ENVIROSTOR

Facility Id 80000713

Status No Further Action

GOVERNMENT RECORDS SEARCHED / DATA CURRENCY TRACKING

St	Acronym	Full Name	Government Agency	Gov Date	Arvl. Date	Active Date
CA	AST	Aboveground Petroleum Storage Tank Facilities	California Environmental Protection Agency	07/06/2016	07/12/2016	09/19/2016
CA	BROWNFIELDS	Considered Brownfields Sites Listing	State Water Resources Control Board	06/17/2021	06/17/2021	09/13/2021
CA	CA BOND EXP. PLAN	Bond Expenditure Plan	Department of Health Services	01/01/1989	07/27/1994	08/02/1994
CA	CA FID UST	Facility Inventory Database	California Environmental Protection Agency	10/31/1994	09/05/1995	09/29/1995
CA	CDL	Clandestine Drug Labs	Department of Toxic Substances Control	12/31/2019	01/20/2021	04/08/2021
CA	CERS	CalEPA Regulated Site Portal Data	California Environmental Protection Agency	04/19/2021	04/20/2021	07/07/2021
CA	CERS HAZ WASTE	CERS HAZ WASTE	CalEPA	04/19/2021	04/20/2021	07/07/2021
CA	CERS TANKS	California Environmental Reporting System (CERS) Tanks	California Environmental Protection Agency	04/19/2021	04/20/2021	07/07/2021
CA	CHMIRS	California Hazardous Material Incident Report System	Office of Emergency Services	04/04/2021	04/20/2021	07/07/2021
CA	CIWQS	California Integrated Water Quality System	State Water Resources Control Board	05/19/2021	05/19/2021	08/12/2021
CA	CORTESE	"Cortese" Hazardous Waste & Substances Sites List	CAL EPA/Office of Emergency Information	06/17/2021	06/17/2021	09/14/2021
CA	CPS-SLIC	Statewide SLIC Cases (GEOTRACKER)	State Water Resources Control Board	06/03/2021	06/03/2021	08/24/2021
CA	CUPA LIVERMORE-PLEASANTON	CUPA Facility Listing	Livermore-Pleasanton Fire Department	05/01/2019	05/14/2019	07/17/2019
CA	DEED	Deed Restriction Listing	DTSC and SWRCB	05/28/2021	05/28/2021	08/20/2021
CA	DRYCLEAN AVAQMD	Antelope Valley Air Quality Management District Drycleaner L	Antelope Valley Air Quality Management Distri	05/25/2021	05/26/2021	08/18/2021
CA	DRYCLEAN SOUTH COAST	South Coast Air Quality Management District Drycleaner Listi	South Coast Air Quality Management District	05/18/2021	05/19/2021	08/05/2021
CA	DRYCLEANERS	Cleaner Facilities	Department of Toxic Substance Control	05/25/2021	05/28/2021	08/20/2021
CA	EMI	Emissions Inventory Data	California Air Resources Board	12/31/2019	06/10/2021	08/27/2021
CA	ENF	Enforcement Action Listing	State Water Resources Control Board	04/16/2021	04/20/2021	07/07/2021
CA	ENVIROSTOR	EnviroStor Database	Department of Toxic Substances Control	04/23/2021	04/23/2021	07/12/2021
CA	Financial Assurance 1	Financial Assurance Information Listing	Department of Toxic Substances Control	04/14/2021	04/15/2021	07/06/2021
CA	Financial Assurance 2	Financial Assurance Information Listing	California Integrated Waste Management Board	05/13/2021	05/13/2021	07/26/2021
CA	HAULERS	Registered Waste Tire Haulers Listing	Integrated Waste Management Board	11/23/2020	11/23/2020	02/08/2021
CA	HAZNET	Facility and Manifest Data	California Environmental Protection Agency	12/31/2019	04/15/2020	07/02/2020
CA	HIST CAL-SITES	Calsites Database	Department of Toxic Substance Control	08/08/2005	08/03/2006	08/24/2006
CA	HIST CORTESE	Hazardous Waste & Substance Site List	Department of Toxic Substances Control	04/01/2001	01/22/2009	04/08/2009
CA	HIST UST	Hazardous Substance Storage Container Database	State Water Resources Control Board	10/15/1990	01/25/1991	02/12/1991
CA	HWP	EnviroStor Permitted Facilities Listing	Department of Toxic Substances Control	05/14/2021	05/14/2021	07/27/2021
CA	HWT	Registered Hazardous Waste Transporter Database	Department of Toxic Substances Control	04/05/2021	04/06/2021	06/23/2021
CA	HWTS	Hazardous Waste Tracking System	Department of Toxic Substances Control	04/08/2021	04/09/2021	04/20/2021
CA	ICE	ICE	Department of Toxic Substances Control	05/14/2021	05/14/2021	07/27/2021
CA	LDS	Land Disposal Sites Listing (GEOTRACKER)	State Water Quality Control Board	06/03/2021	06/03/2021	08/24/2021
CA	LIENS	Environmental Liens Listing	Department of Toxic Substances Control	05/27/2021	05/28/2021	08/20/2021
CA	LUST	Leaking Underground Fuel Tank Report (GEOTRACKER)	State Water Resources Control Board	06/03/2021	06/03/2021	08/24/2021
CA	LUST REG 1	Active Toxic Site Investigation	California Regional Water Quality Control Boa	02/01/2001	02/28/2001	03/29/2001
CA	LUST REG 2	Fuel Leak List	California Regional Water Quality Control Boa	09/30/2004	10/20/2004	11/19/2004
CA	LUST REG 3	Leaking Underground Storage Tank Database	California Regional Water Quality Control Boa	05/19/2003	05/19/2003	06/02/2003
CA	LUST REG 4	Underground Storage Tank Leak List	California Regional Water Quality Control Boa	09/07/2004	09/07/2004	10/12/2004
CA	LUST REG 5	Leaking Underground Storage Tank Database	California Regional Water Quality Control Boa	07/01/2008	07/22/2008	07/31/2008
CA	LUST REG 6L	Leaking Underground Storage Tank Case Listing	California Regional Water Quality Control Boa	09/09/2003	09/10/2003	10/07/2003
CA	LUST REG 6V	Leaking Underground Storage Tank Case Listing	California Regional Water Quality Control Boa	06/07/2005	06/07/2005	06/29/2005
CA	LUST REG 7	Leaking Underground Storage Tank Case Listing	California Regional Water Quality Control Boa	02/26/2004	02/26/2004	03/24/2004
CA	LUST REG 8	Leaking Underground Storage Tanks	California Regional Water Quality Control Boa	02/14/2005	02/15/2005	03/28/2005
CA	LUST REG 9	Leaking Underground Storage Tank Report	California Regional Water Quality Control Boa	03/01/2001	04/23/2001	05/21/2001
CA	MCS	Military Cleanup Sites Listing (GEOTRACKER)	State Water Resources Control Board	06/03/2021	06/03/2021	08/24/2021
CA	MILITARY PRIV SITES	Military Privatized Sites (GEOTRACKER)	State Water Resources Control Board	06/03/2021	06/03/2021	08/24/2021
CA	MILITARY UST SITES	Military UST Sites (GEOTRACKER)	State Water Resources Control Board	06/03/2021	06/03/2021	08/24/2021

GOVERNMENT RECORDS SEARCHED / DATA CURRENCY TRACKING

St	Acronym	Full Name	Government Agency	Gov Date	Arvl. Date	Active Date
CA	MINES	Mines Site Location Listing	Department of Conservation	06/03/2021	06/03/2021	08/24/2021
CA	MWMP	Medical Waste Management Program Listing	Department of Public Health	05/06/2021	05/28/2021	08/20/2021
CA	NON-CASE INFO	Non-Case Information Sites (GEOTRACKER)	State Water Resources Control Board	06/03/2021	06/03/2021	08/24/2021
CA	NOTIFY 65	Proposition 65 Records	State Water Resources Control Board	03/12/2021	03/16/2021	06/01/2021
CA	NPDES	NPDES Permits Listing	State Water Resources Control Board	05/10/2021	05/11/2021	07/27/2021
CA	OTHER OIL GAS	Other Oil & Gas Projects Sites (GEOTRACKER)	State Water Resources Control Board	06/03/2021	06/03/2021	08/24/2021
CA	PEST LIC	Pesticide Regulation Licenses Listing	Department of Pesticide Regulation	05/28/2021	05/28/2021	08/20/2021
CA	PFAS	PFAS Contamination Site Location Listing	State Water Resources Control Board	06/04/2021	06/04/2021	08/27/2021
CA	PROC	Certified Processors Database	Department of Conservation	06/04/2021	06/04/2021	08/27/2021
CA	PROD WATER PONDS	Produced Water Ponds Sites (GEOTRACKER)	State Water Resources Control Board	06/03/2021	06/03/2021	08/24/2021
CA	PROJECT	Project Sites (GEOTRACKER)	State Water Resources Control Board	06/03/2021	06/03/2021	08/24/2021
CA	RESPONSE	State Response Sites	Department of Toxic Substances Control	04/23/2021	04/23/2021	07/12/2021
CA	RGA LF	Recovered Government Archive Solid Waste Facilities List	Department of Resources Recycling and Recover		07/01/2013	01/13/2014
CA	RGA LUST	Recovered Government Archive Leaking Underground Storage Tan	State Water Resources Control Board		07/01/2013	12/30/2013
CA	SAMPLING POINT	Sampling Point ? Public Sites (GEOTRACKER)	State Water Resources Control Board	06/03/2021	06/03/2021	08/24/2021
CA	SAN FRANCISCO AST	Aboveground Storage Tank Site Listing	San Francisco County Department of Public Hea	05/06/2021	05/07/2021	07/23/2021
CA	SCH	School Property Evaluation Program	Department of Toxic Substances Control	04/23/2021	04/23/2021	07/12/2021
CA	SLIC REG 1	Active Toxic Site Investigations	California Regional Water Quality Control Boa	04/03/2003	04/07/2003	04/25/2003
CA	SLIC REG 2	Spills, Leaks, Investigation & Cleanup Cost Recovery Listing	Regional Water Quality Control Board San Fran	09/30/2004	10/20/2004	11/19/2004
CA	SLIC REG 3	Spills, Leaks, Investigation & Cleanup Cost Recovery Listing	California Regional Water Quality Control Boa	05/18/2006	05/18/2006	06/15/2006
CA	SLIC REG 4	Spills, Leaks, Investigation & Cleanup Cost Recovery Listing	Region Water Quality Control Board Los Angele	11/17/2004	11/18/2004	01/04/2005
CA	SLIC REG 5	Spills, Leaks, Investigation & Cleanup Cost Recovery Listing	Regional Water Quality Control Board Central	04/01/2005	04/05/2005	04/21/2005
CA	SLIC REG 6L	SLIC Sites	California Regional Water Quality Control Boa	09/07/2004	09/07/2004	10/12/2004
CA	SLIC REG 6V	Spills, Leaks, Investigation & Cleanup Cost Recovery Listing	Regional Water Quality Control Board, Victorv	05/24/2005	05/25/2005	06/16/2005
CA	SLIC REG 7	SLIC List	California Regional Quality Control Board, Co	11/24/2004	11/29/2004	01/04/2005
CA	SLIC REG 8	Spills, Leaks, Investigation & Cleanup Cost Recovery Listing	California Region Water Quality Control Board	04/03/2008	04/03/2008	04/14/2008
CA	SLIC REG 9	Spills, Leaks, Investigation & Cleanup Cost Recovery Listing	California Regional Water Quality Control Boa	09/10/2007	09/11/2007	09/28/2007
CA	SPILLS 90	SPILLS90 data from FirstSearch	FirstSearch	06/06/2012	01/03/2013	02/22/2013
CA	SWEEPS UST	SWEEPS UST Listing	State Water Resources Control Board	06/01/1994	07/07/2005	08/11/2005
CA	SWF/LF (SWIS)	Solid Waste Information System	Department of Resources Recycling and Recover	05/10/2021	05/11/2021	07/27/2021
CA	SWRCY	Recycler Database	Department of Conservation	06/04/2021	06/04/2021	08/27/2021
CA	TOXIC PITS	Toxic Pits Cleanup Act Sites	State Water Resources Control Board	07/01/1995	08/30/1995	09/26/1995
CA	UIC	UIC Listing	Deaprtment of Conservation	06/03/2021	06/03/2021	08/25/2021
CA	UIC GEO	Underground Injection Control Sites (GEOTRACKER)	State Water Resource Control Board	06/03/2021	06/03/2021	08/24/2021
CA	UST	Active UST Facilities	SWRCB	06/03/2021	06/03/2021	08/24/2021
CA	UST CLOSURE	Proposed Closure of Underground Storage Tank (UST) Cases	State Water Resources Control Board	05/20/2021	06/04/2021	08/30/2021
CA	VCP	Voluntary Cleanup Program Properties	Department of Toxic Substances Control	04/23/2021	04/23/2021	07/12/2021
CA	WASTEWATER PITS	Oil Wastewater Pits Listing	RWQCB, Central Valley Region	11/19/2019	01/07/2020	03/09/2020
CA	WDR	Waste Discharge Requirements Listing	State Water Resources Control Board	06/07/2021	06/07/2021	08/27/2021
CA	WDS	Waste Discharge System	State Water Resources Control Board	06/19/2007	06/20/2007	06/29/2007
CA	WELL STIM PROJ	Well Stimulation Project (GEOTRACKER)	State Water Resources Control Board	06/03/2021	06/03/2021	08/25/2021
CA	WIP	Well Investigation Program Case List	Los Angeles Water Quality Control Board	07/03/2009	07/21/2009	08/03/2009
CA	WMUDS/SWAT	Waste Management Unit Database	State Water Resources Control Board	04/01/2000	04/10/2000	05/10/2000
US	2020 COR ACTION	2020 Corrective Action Program List	Environmental Protection Agency	09/30/2017	05/08/2018	07/20/2018
US	ABANDONED MINES	Abandoned Mines	Department of Interior	06/15/2021	06/16/2021	08/17/2021
US	BRS	Biennial Reporting System	EPA/NTIS	12/31/2017	06/22/2020	11/20/2020
US	COAL ASH DOE	Steam-Electric Plant Operation Data	Department of Energy	12/31/2019	12/01/2020	02/09/2021

GOVERNMENT RECORDS SEARCHED / DATA CURRENCY TRACKING

St	Acronym	Full Name	Government Agency	Gov Date	Arvl. Date	Active Date
US	COAL ASH EPA	Coal Combustion Residues Surface Impoundments List	Environmental Protection Agency	01/12/2017	03/05/2019	11/11/2019
US	CONSENT	Superfund (CERCLA) Consent Decrees	Department of Justice, Consent Decree Library	06/30/2021	07/14/2021	07/16/2021
US	CORRACTS	Corrective Action Report	EPA	03/22/2021	03/23/2021	05/19/2021
US	DEBRIS REGION 9	Torres Martinez Reservation Illegal Dump Site Locations	EPA, Region 9	01/12/2009	05/07/2009	09/21/2009
US	DOCKET HWC	Hazardous Waste Compliance Docket Listing	Environmental Protection Agency	05/06/2021	05/21/2021	08/11/2021
US	DOD	Department of Defense Sites	USGS	12/31/2005	11/10/2006	01/11/2007
US	DOT OPS	Incident and Accident Data	Department of Transporation, Office of Pipeli	01/02/2020	01/28/2020	04/17/2020
US	Delisted NPL	National Priority List Deletions	EPA	07/29/2021	08/04/2021	08/31/2021
US	ECHO	Enforcement & Compliance History Information	Environmental Protection Agency	04/04/2021	04/06/2021	06/25/2021
US	EDR Hist Auto	EDR Exclusive Historical Auto Stations	EDR, Inc.			
US	EDR Hist Cleaner	EDR Exclusive Historical Cleaners	EDR, Inc.			
US	EDR MGP	EDR Proprietary Manufactured Gas Plants	EDR, Inc.			
US	EPA WATCH LIST	EPA WATCH LIST	Environmental Protection Agency	08/30/2013	03/21/2014	06/17/2014
US	ERNS	Emergency Response Notification System	National Response Center, United States Coast	06/14/2021	06/17/2021	08/17/2021
US	FEDERAL FACILITY	Federal Facility Site Information listing	Environmental Protection Agency	05/25/2021	06/24/2021	09/20/2021
US	FEDLAND	Federal and Indian Lands	U.S. Geological Survey	04/02/2018	04/11/2018	11/06/2019
US	FEMA UST	Underground Storage Tank Listing	FEMA	01/29/2021	02/17/2021	03/22/2021
US	FINDS	Facility Index System/Facility Registry System	EPA	05/05/2021	05/18/2021	08/17/2021
US	FTTS	FIFRA/ TSCA Tracking System - FIFRA (Federal Insecticide, Fu	EPA/Office of Prevention, Pesticides and Toxi	04/09/2009	04/16/2009	05/11/2009
US	FTTS INSP	FIFRA/ TSCA Tracking System - FIFRA (Federal Insecticide, Fu	EPA	04/09/2009	04/16/2009	05/11/2009
US	FUDS	Formerly Used Defense Sites	U.S. Army Corps of Engineers	05/04/2021	05/18/2021	08/11/2021
US	FUELS PROGRAM	EPA Fuels Program Registered Listing	EPA	05/14/2021	05/14/2021	08/03/2021
US	FUSRAP	Formerly Utilized Sites Remedial Action Program	Department of Energy	08/08/2017	09/11/2018	09/14/2018
US	HIST FTTS	FIFRA/TSCA Tracking System Administrative Case Listing	Environmental Protection Agency	10/19/2006	03/01/2007	04/10/2007
US	HIST FTTS INSP	FIFRA/TSCA Tracking System Inspection & Enforcement Case Lis	Environmental Protection Agency	10/19/2006	03/01/2007	04/10/2007
US	HMIRS	Hazardous Materials Information Reporting System	U.S. Department of Transportation	03/22/2021	03/24/2021	06/17/2021
US	ICIS	Integrated Compliance Information System	Environmental Protection Agency	11/18/2016	11/23/2016	02/10/2017
US	IHS OPEN DUMPS	Open Dumps on Indian Land	Department of Health & Human Serivces, Indian	04/01/2014	08/06/2014	01/29/2015
US	INDIAN LUST R1	Leaking Underground Storage Tanks on Indian Land	EPA Region 1	04/28/2021	06/11/2021	09/07/2021
US	INDIAN LUST R10	Leaking Underground Storage Tanks on Indian Land	EPA Region 10	04/27/2021	06/11/2021	09/07/2021
US	INDIAN LUST R4	Leaking Underground Storage Tanks on Indian Land	EPA Region 4	05/28/2021	06/22/2021	09/20/2021
US	INDIAN LUST R5	Leaking Underground Storage Tanks on Indian Land	EPA, Region 5	04/06/2021	06/11/2021	09/07/2021
US	INDIAN LUST R6	Leaking Underground Storage Tanks on Indian Land	EPA Region 6	05/17/2021	06/11/2021	09/07/2021
US	INDIAN LUST R7	Leaking Underground Storage Tanks on Indian Land	EPA Region 7	06/01/2021	06/11/2021	09/07/2021
US	INDIAN LUST R8	Leaking Underground Storage Tanks on Indian Land	EPA Region 8	05/27/2021	06/11/2021	09/07/2021
US	INDIAN LUST R9	Leaking Underground Storage Tanks on Indian Land	Environmental Protection Agency	05/27/2021	06/11/2021	09/07/2021
US	INDIAN ODI	Report on the Status of Open Dumps on Indian Lands	Environmental Protection Agency	12/31/1998	12/03/2007	01/24/2008
US	INDIAN RESERV	Indian Reservations	USGS	12/31/2014	07/14/2015	01/10/2017
US	INDIAN UST R1	Underground Storage Tanks on Indian Land	EPA, Region 1	04/28/2021	06/11/2021	09/07/2021
US	INDIAN UST R10	Underground Storage Tanks on Indian Land	EPA Region 10	04/27/2021	06/11/2021	09/07/2021
US	INDIAN UST R4	Underground Storage Tanks on Indian Land	EPA Region 4	05/28/2021	06/22/2021	09/20/2021
US	INDIAN UST R5	Underground Storage Tanks on Indian Land	EPA Region 5	04/06/2021	06/11/2021	09/07/2021
US	INDIAN UST R6	Underground Storage Tanks on Indian Land	EPA Region 6	05/17/2021	06/11/2021	09/07/2021
US	INDIAN UST R7	Underground Storage Tanks on Indian Land	EPA Region 7	06/01/2021	06/11/2021	09/07/2021
US	INDIAN UST R8	Underground Storage Tanks on Indian Land	EPA Region 8	05/27/2021	06/11/2021	09/07/2021
US	INDIAN UST R9	Underground Storage Tanks on Indian Land	EPA Region 9	05/27/2021	06/11/2021	09/07/2021
US	INDIAN VCP R1	Voluntary Cleanup Priority Listing	EPA, Region 1	07/27/2015	09/29/2015	02/18/2016

GOVERNMENT RECORDS SEARCHED / DATA CURRENCY TRACKING

St	Acronym	Full Name	Government Agency	Gov Date	Arvl. Date	Active Date
US	INDIAN VCP R7	Voluntary Cleanup Priority Lisitng	EPA, Region 7	03/20/2008	04/22/2008	05/19/2008
US	LEAD SMELTER 1	Lead Smelter Sites	Environmental Protection Agency	07/29/2021	08/04/2021	08/31/2021
US	LEAD SMELTER 2	Lead Smelter Sites	American Journal of Public Health	04/05/2001	10/27/2010	12/02/2010
US	LIENS 2	CERCLA Lien Information	Environmental Protection Agency	07/29/2021	08/04/2021	08/31/2021
US	LUCIS	Land Use Control Information System	Department of the Navy	05/10/2021	05/13/2021	08/03/2021
US	MINES MRDS	Mineral Resources Data System	USGS	04/06/2018	10/21/2019	10/24/2019
US	MINES VIOLATIONS	MSHA Violation Assessment Data	DOL, Mine Safety & Health Admi	05/27/2021	05/27/2021	06/10/2021
US	MLTS	Material Licensing Tracking System	Nuclear Regulatory Commission	03/08/2021	03/11/2021	05/11/2021
US	NPL	National Priority List	EPA	07/29/2021	08/04/2021	08/31/2021
US	NPL LIENS	Federal Superfund Liens	EPA	10/15/1991	02/02/1994	03/30/1994
US	ODI	Open Dump Inventory	Environmental Protection Agency	06/30/1985	08/09/2004	09/17/2004
US	PADS	PCB Activity Database System	EPA	11/19/2020	01/08/2021	03/22/2021
US	PCB TRANSFORMER	PCB Transformer Registration Database	Environmental Protection Agency	09/13/2019	11/06/2019	02/10/2020
US	PCS	Permit Compliance System	EPA, Office of Water	07/14/2011	08/05/2011	09/29/2011
US	PCS ENF	Enforcement data	EPA	12/31/2014	02/05/2015	03/06/2015
US	PCS INACTIVE	Listing of Inactive PCS Permits	EPA	11/05/2014	01/06/2015	05/06/2015
US	PRP	Potentially Responsible Parties	EPA	12/30/2020	01/14/2021	03/05/2021
US	Proposed NPL	Proposed National Priority List Sites	EPA	07/29/2021	08/04/2021	08/31/2021
US	RAATS	RCRA Administrative Action Tracking System	EPA	04/17/1995	07/03/1995	08/07/1995
US	RADINFO	Radiation Information Database	Environmental Protection Agency	07/01/2019	07/01/2019	09/23/2019
US	RCRA NonGen / NLR	RCRA - Non Generators / No Longer Regulated	Environmental Protection Agency	03/22/2021	03/23/2021	05/19/2021
US	RCRA-LQG	RCRA - Large Quantity Generators	Environmental Protection Agency	03/22/2021	03/23/2021	05/19/2021
US	RCRA-SQG	RCRA - Small Quantity Generators	Environmental Protection Agency	03/22/2021	03/23/2021	05/19/2021
US	RCRA-TSDF	RCRA - Treatment, Storage and Disposal	Environmental Protection Agency	03/22/2021	03/23/2021	05/19/2021
US	RCRA-VSQQ	RCRA - Very Small Quantity Generators (Formerly Conditionall	Environmental Protection Agency	03/22/2021	03/23/2021	05/19/2021
US	RMP	Risk Management Plans	Environmental Protection Agency	05/07/2021	05/13/2021	08/03/2021
US	ROD	Records Of Decision	EPA	07/29/2021	08/04/2021	08/31/2021
US	SCRD DRYCLEANERS	State Coalition for Remediation of Drycleaners Listing	Environmental Protection Agency	01/01/2017	02/03/2017	04/07/2017
US	SEMS	Superfund Enterprise Management System	EPA	07/29/2021	08/04/2021	08/31/2021
US	SEMS-ARCHIVE	Superfund Enterprise Management System Archive	EPA	07/29/2021	08/04/2021	08/31/2021
US	SSTS	Section 7 Tracking Systems	EPA	04/19/2021	04/20/2021	07/16/2021
US	TRIS	Toxic Chemical Release Inventory System	EPA	12/31/2018	08/14/2020	11/04/2020
US	TSCA	Toxic Substances Control Act	EPA	12/31/2016	06/17/2020	09/10/2020
US	UMTRA	Uranium Mill Tailings Sites	Department of Energy	08/30/2019	11/15/2019	01/28/2020
US	US AIRS (AFS)	Aerometric Information Retrieval System Facility Subsystem (EPA	10/12/2016	10/26/2016	02/03/2017
US	US AIRS MINOR	Air Facility System Data	EPA	10/12/2016	10/26/2016	02/03/2017
US	US BROWNFIELDS	A Listing of Brownfields Sites	Environmental Protection Agency	06/10/2021	06/10/2021	08/17/2021
US	US CDL	Clandestine Drug Labs	Drug Enforcement Administration	05/18/2021	05/18/2021	08/03/2021
US	US ENG CONTROLS	Engineering Controls Sites List	Environmental Protection Agency	05/17/2021	05/21/2021	08/11/2021
US	US FIN ASSUR	Financial Assurance Information	Environmental Protection Agency	03/22/2021	03/23/2021	06/17/2021
US	US HIST CDL	National Clandestine Laboratory Register	Drug Enforcement Administration	05/18/2021	05/18/2021	08/03/2021
US	US INST CONTROLS	Institutional Controls Sites List	Environmental Protection Agency	05/17/2021	05/21/2021	08/11/2021
US	US MINES	Mines Master Index File	Department of Labor, Mine Safety and Health A	05/03/2021	05/25/2021	08/11/2021
US	US MINES 2	Ferrous and Nonferrous Metal Mines Database Listing	USGS	05/06/2020	05/27/2020	08/13/2020
US	US MINES 3	Active Mines & Mineral Plants Database Listing	USGS	04/14/2011	06/08/2011	09/13/2011
US	UXO	Unexploded Ordnance Sites	Department of Defense	12/31/2018	07/02/2020	09/17/2020

GOVERNMENT RECORDS SEARCHED / DATA CURRENCY TRACKING

St	Acronym	Full Name	Government Agency	Gov Date	Arvl. Date	Active Date
CT	CT MANIFEST	Hazardous Waste Manifest Data	Department of Energy & Environmental Protecti	03/24/2021	05/11/2021	07/28/2021
NJ	NJ MANIFEST	Manifest Information	Department of Environmental Protection	12/31/2018	04/10/2019	05/16/2019
NY	NY MANIFEST	Facility and Manifest Data	Department of Environmental Conservation	01/01/2019	04/29/2020	07/10/2020
PA	PA MANIFEST	Manifest Information	Department of Environmental Protection	06/30/2018	07/19/2019	09/10/2019
RI	RI MANIFEST	Manifest information	Department of Environmental Management	12/31/2019	02/11/2021	02/24/2021
WI	WI MANIFEST	Manifest Information	Department of Natural Resources	05/31/2018	06/19/2019	09/03/2019
US	AHA Hospitals	Sensitive Receptor: AHA Hospitals	American Hospital Association, Inc.			
US	Medical Centers	Sensitive Receptor: Medical Centers	Centers for Medicare & Medicaid Services			
US	Nursing Homes	Sensitive Receptor: Nursing Homes	National Institutes of Health			
US	Public Schools	Sensitive Receptor: Public Schools	National Center for Education Statistics			
US	Private Schools	Sensitive Receptor: Private Schools	National Center for Education Statistics			
CA	Daycare Centers	Sensitive Receptor: Licensed Facilities	Department of Social Services			
US	Flood Zones	100-year and 500-year flood zones	Emergency Management Agency (FEMA)			
US	NWI	National Wetlands Inventory	U.S. Fish and Wildlife Service			
CA	State Wetlands	Wetland Inventory	Department of Fish and Wildlife			
US	Topographic Map		U.S. Geological Survey			
US	Oil/Gas Pipelines		Endeavor Business Media			
US	Electric Power Transmission Line Data		Endeavor Business Media			

STREET AND ADDRESS INFORMATION

© 2015 TomTom North America, Inc. All rights reserved. This material is proprietary and the subject of copyright protection and other intellectual property rights owned by or licensed to Tele Atlas North America, Inc. The use of this material is subject to the terms of a license agreement. You will be held liable for any unauthorized copying or disclosure of this material.

GEOCHECK[®] - PHYSICAL SETTING SOURCE ADDENDUM

TARGET PROPERTY ADDRESS

PAVILLION INN
1280 NORTH FOURTH STREET
SAN JOSE, CA 95112

TARGET PROPERTY COORDINATES

Latitude (North):	37.361754 - 37° 21' 42.31"
Longitude (West):	121.904523 - 121° 54' 16.28"
Universal Transverse Mercator:	Zone 10
UTM X (Meters):	597011.5
UTM Y (Meters):	4135362.8
Elevation:	62 ft. above sea level

USGS TOPOGRAPHIC MAP

Target Property Map:	5640416 SAN JOSE WEST, CA
Version Date:	2012
North Map:	5640070 MILPITAS, CA
Version Date:	2012

EDR's GeoCheck Physical Setting Source Addendum is provided to assist the environmental professional in forming an opinion about the impact of potential contaminant migration.

Assessment of the impact of contaminant migration generally has two principle investigative components:

1. Groundwater flow direction, and
2. Groundwater flow velocity.

Groundwater flow direction may be impacted by surface topography, hydrology, hydrogeology, characteristics of the soil, and nearby wells. Groundwater flow velocity is generally impacted by the nature of the geologic strata.

GEOCHECK® - PHYSICAL SETTING SOURCE SUMMARY

GROUNDWATER FLOW DIRECTION INFORMATION

Groundwater flow direction for a particular site is best determined by a qualified environmental professional using site-specific well data. If such data is not reasonably ascertainable, it may be necessary to rely on other sources of information, such as surface topographic information, hydrologic information, hydrogeologic data collected on nearby properties, and regional groundwater flow information (from deep aquifers).

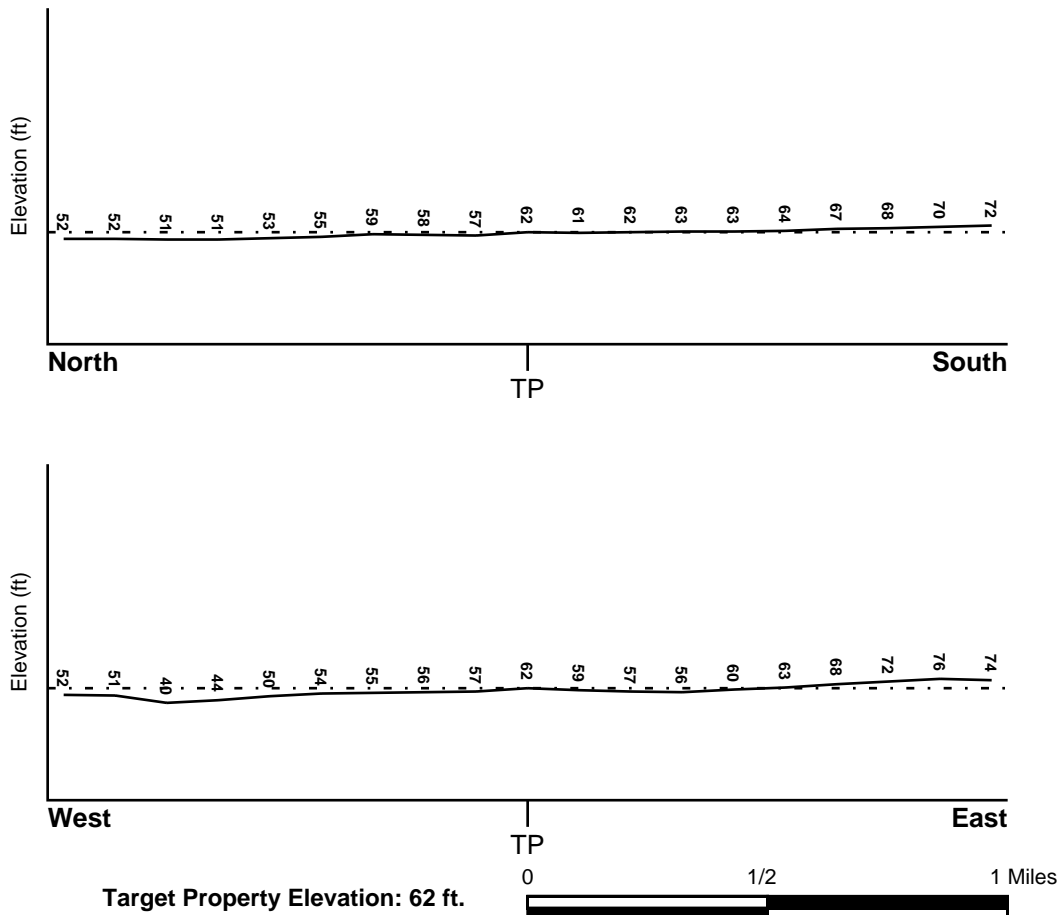
TOPOGRAPHIC INFORMATION

Surface topography may be indicative of the direction of surficial groundwater flow. This information can be used to assist the environmental professional in forming an opinion about the impact of nearby contaminated properties or, should contamination exist on the target property, what downgradient sites might be impacted.

TARGET PROPERTY TOPOGRAPHY

General Topographic Gradient: General North

SURROUNDING TOPOGRAPHY: ELEVATION PROFILES



Source: Topography has been determined from the USGS 7.5' Digital Elevation Model and should be evaluated on a relative (not an absolute) basis. Relative elevation information between sites of close proximity should be field verified.

GEOCHECK® - PHYSICAL SETTING SOURCE SUMMARY

HYDROLOGIC INFORMATION

Surface water can act as a hydrologic barrier to groundwater flow. Such hydrologic information can be used to assist the environmental professional in forming an opinion about the impact of nearby contaminated properties or, should contamination exist on the target property, what downgradient sites might be impacted.

Refer to the Physical Setting Source Map following this summary for hydrologic information (major waterways and bodies of water).

FEMA FLOOD ZONE

<u>Flood Plain Panel at Target Property</u>	<u>FEMA Source Type</u>
06085C0232H	FEMA FIRM Flood data
<u>Additional Panels in search area:</u>	<u>FEMA Source Type</u>
06085C0068J	FEMA FIRM Flood data
06085C0069H	FEMA FIRM Flood data
06085C0231H	FEMA FIRM Flood data

NATIONAL WETLAND INVENTORY

<u>NWI Quad at Target Property</u>	<u>NWI Electronic Data Coverage</u>
SAN JOSE WEST	YES - refer to the Overview Map and Detail Map

HYDROGEOLOGIC INFORMATION

Hydrogeologic information obtained by installation of wells on a specific site can often be an indicator of groundwater flow direction in the immediate area. Such hydrogeologic information can be used to assist the environmental professional in forming an opinion about the impact of nearby contaminated properties or, should contamination exist on the target property, what downgradient sites might be impacted.

Site-Specific Hydrogeological Data*:

Search Radius:	1.25 miles
Location Relative to TP:	1/8 - 1/4 Mile ESE
Site Name:	MODERN MACHINE CO
Site EPA ID Number:	CAD982400467
Groundwater Flow Direction:	North-Northeast
Measured Depth to Water:	16 feet to 17 feet.
Hydraulic Connection:	The site is located in the pressure (confined) zone, although interconnection between the upper and lower aquifers has been demonstrated within a one mile radius of the site.
Sole Source Aquifer:	No information about a sole source aquifer is available
Data Quality:	Information based on site-specific subsurface investigations is documented in the CERCLIS investigation report(s)

AQUIFLOW®

Search Radius: 1.000 Mile.

EDR has developed the AQUIFLOW Information System to provide data on the general direction of groundwater flow at specific points. EDR has reviewed reports submitted by environmental professionals to regulatory authorities at select sites and has extracted the date of the report, groundwater flow direction as determined hydrogeologically, and the depth to water table.

<u>MAP ID</u>	<u>LOCATION FROM TP</u>	<u>GENERAL DIRECTION GROUNDWATER FLOW</u>
Not Reported		

GEOCHECK® - PHYSICAL SETTING SOURCE SUMMARY

GROUNDWATER FLOW VELOCITY INFORMATION

Groundwater flow velocity information for a particular site is best determined by a qualified environmental professional using site specific geologic and soil strata data. If such data are not reasonably ascertainable, it may be necessary to rely on other sources of information, including geologic age identification, rock stratigraphic unit and soil characteristics data collected on nearby properties and regional soil information. In general, contaminant plumes move more quickly through sandy-gravelly types of soils than silty-clayey types of soils.

GEOLOGIC INFORMATION IN GENERAL AREA OF TARGET PROPERTY

Geologic information can be used by the environmental professional in forming an opinion about the relative speed at which contaminant migration may be occurring.

ROCK STRATIGRAPHIC UNIT

Era:	Cenozoic
System:	Quaternary
Series:	Quaternary
Code:	Q (decoded above as Era, System & Series)

GEOLOGIC AGE IDENTIFICATION

Category: Stratified Sequence

Geologic Age and Rock Stratigraphic Unit Source: P.G. Schruben, R.E. Arndt and W.J. Bawiec, Geology of the Conterminous U.S. at 1:2,500,000 Scale - a digital representation of the 1974 P.B. King and H.M. Beikman Map, USGS Digital Data Series DDS - 11 (1994).

DOMINANT SOIL COMPOSITION IN GENERAL AREA OF TARGET PROPERTY

The U.S. Department of Agriculture's (USDA) Soil Conservation Service (SCS) leads the National Cooperative Soil Survey (NCSS) and is responsible for collecting, storing, maintaining and distributing soil survey information for privately owned lands in the United States. A soil map in a soil survey is a representation of soil patterns in a landscape. Soil maps for STATSGO are compiled by generalizing more detailed (SSURGO) soil survey maps. The following information is based on Soil Conservation Service STATSGO data.

Soil Component Name: BOTELLA

Soil Surface Texture: clay loam

Hydrologic Group: Class B - Moderate infiltration rates. Deep and moderately deep, moderately well and well drained soils with moderately coarse textures.

Soil Drainage Class: Not reported

Hydric Status: Soil does not meet the requirements for a hydric soil.

Corrosion Potential - Uncoated Steel: MODERATE

Depth to Bedrock Min: > 60 inches

Depth to Bedrock Max: > 60 inches

GEOCHECK® - PHYSICAL SETTING SOURCE SUMMARY

Soil Layer Information							
Layer	Boundary		Soil Texture Class	Classification		Permeability Rate (in/hr)	Soil Reaction (pH)
	Upper	Lower		AASHTO Group	Unified Soil		
1	0 inches	9 inches	clay loam	Silt-Clay Materials (more than 35 pct. passing No. 200), Clayey Soils.	FINE-GRAINED SOILS, Silts and Clays (liquid limit less than 50%), Lean Clay	Max: 0.60 Min: 0.20	Max: 7.30 Min: 5.60
2	9 inches	41 inches	silty clay loam	Silt-Clay Materials (more than 35 pct. passing No. 200), Clayey Soils.	FINE-GRAINED SOILS, Silts and Clays (liquid limit less than 50%), Lean Clay	Max: 0.60 Min: 0.20	Max: 7.80 Min: 5.60
3	41 inches	76 inches	sandy clay loam	Silt-Clay Materials (more than 35 pct. passing No. 200), Clayey Soils.	COARSE-GRAINED SOILS, Sands, Sands with fines, Clayey sand.	Max: 0.60 Min: 0.20	Max: 7.80 Min: 5.60

OTHER SOIL TYPES IN AREA

Based on Soil Conservation Service STATSGO data, the following additional subordinant soil types may appear within the general area of target property.

Soil Surface Textures: No Other Soil Types

Surficial Soil Types: No Other Soil Types

Shallow Soil Types: No Other Soil Types

Deeper Soil Types: No Other Soil Types

LOCAL / REGIONAL WATER AGENCY RECORDS

EDR Local/Regional Water Agency records provide water well information to assist the environmental professional in assessing sources that may impact ground water flow direction, and in forming an opinion about the impact of contaminant migration on nearby drinking water wells.

WELL SEARCH DISTANCE INFORMATION

<u>DATABASE</u>	<u>SEARCH DISTANCE (miles)</u>
Federal USGS	1.000
Federal FRDS PWS	Nearest PWS within 1 mile
State Database	1.000

GEOCHECK® - PHYSICAL SETTING SOURCE SUMMARY

FEDERAL USGS WELL INFORMATION

MAP ID	WELL ID	LOCATION FROM TP
C30	USGS40000182530	1/4 - 1/2 Mile NNE
D53	USGS40000182534	1/4 - 1/2 Mile NNE

FEDERAL FRDS PUBLIC WATER SUPPLY SYSTEM INFORMATION

MAP ID	WELL ID	LOCATION FROM TP
No PWS System Found		

Note: PWS System location is not always the same as well location.

STATE DATABASE WELL INFORMATION

MAP ID	WELL ID	LOCATION FROM TP
A1	CAEDF00000091194	0 - 1/8 Mile SSW
A2	CAEDF0000102688	0 - 1/8 Mile SSE
A3	CAEDF0000090984	0 - 1/8 Mile SSE
A4	CAEDF0000080110	0 - 1/8 Mile South
A5	CAEDF0000103299	0 - 1/8 Mile SSE
A6	CAEDF0000005992	0 - 1/8 Mile SSE
A7	CAEDF0000115664	0 - 1/8 Mile SSE
A8	CAEDF0000034365	0 - 1/8 Mile SSE
A9	CAEDF0000074667	0 - 1/8 Mile South
10	CAEDF0000055366	1/8 - 1/4 Mile SSE
11	6834	1/8 - 1/4 Mile NNE
B12	CAEDF0000102442	1/8 - 1/4 Mile SW
B13	CAEDF0000123626	1/8 - 1/4 Mile WSW
B14	CAEDF0000130514	1/4 - 1/2 Mile SW
B15	CAEDF0000104536	1/4 - 1/2 Mile SW
B16	CAEDF0000109197	1/4 - 1/2 Mile SW
B17	CAEDF0000088065	1/4 - 1/2 Mile WSW
C18	CAEDF0000088384	1/4 - 1/2 Mile North
C19	CAEDF0000093686	1/4 - 1/2 Mile North
C20	CAEDF0000138022	1/4 - 1/2 Mile North
C21	CALLNL000001377	1/4 - 1/2 Mile NNE
B22	CAEDF0000045674	1/4 - 1/2 Mile SW
B23	CAEDF0000090299	1/4 - 1/2 Mile SW
B24	CAEDF0000036502	1/4 - 1/2 Mile SW
B25	CAEDF0000042879	1/4 - 1/2 Mile SW
B26	CAEDF0000078616	1/4 - 1/2 Mile SW
C27	CAEDF0000105074	1/4 - 1/2 Mile North
C28	CAEDF0000032624	1/4 - 1/2 Mile North
B29	CAEDF0000050134	1/4 - 1/2 Mile SW
B31	CAEDF0000082504	1/4 - 1/2 Mile SW
C32	CAEDF0000099596	1/4 - 1/2 Mile North
C33	CAEDF0000079540	1/4 - 1/2 Mile North
C34	CAEDF0000048943	1/4 - 1/2 Mile North
D35	CADDW0000008905	1/4 - 1/2 Mile NNE
C36	CAEDF0000005902	1/4 - 1/2 Mile North

GEOCHECK® - PHYSICAL SETTING SOURCE SUMMARY

STATE DATABASE WELL INFORMATION

MAP ID	WELL ID	LOCATION FROM TP
C37	CAEDF0000020430	1/4 - 1/2 Mile North
C38	CAEDF0000032838	1/4 - 1/2 Mile North
B39	CAEDF0000134822	1/4 - 1/2 Mile SW
B40	CAEDF0000096881	1/4 - 1/2 Mile SW
B41	CAEDF0000053440	1/4 - 1/2 Mile SW
C42	CAEDF0000057353	1/4 - 1/2 Mile North
C43	CAEDF0000039014	1/4 - 1/2 Mile North
B44	CAEDF0000107784	1/4 - 1/2 Mile WSW
B45	CAEDF0000039647	1/4 - 1/2 Mile WSW
E46	CAEDF0000059073	1/4 - 1/2 Mile South
B47	CAEDF0000115239	1/4 - 1/2 Mile SW
D48	CAPFAS000001562	1/4 - 1/2 Mile NNE
D49	CADDW0000005655	1/4 - 1/2 Mile NNE
D50	CAPFAS000000297	1/4 - 1/2 Mile NNE
D51	CALLNL000000740	1/4 - 1/2 Mile NNE
D52	CADDW0000007417	1/4 - 1/2 Mile NNE
B54	CAEDF0000060944	1/4 - 1/2 Mile WSW
E55	CAEDF0000033624	1/4 - 1/2 Mile SSW
E56	CAEDF0000010249	1/4 - 1/2 Mile South
B57	CAEDF0000098522	1/4 - 1/2 Mile SW
B58	CAEDF0000121068	1/4 - 1/2 Mile SW
E59	CAEDF0000069113	1/4 - 1/2 Mile SSW
F60	CAEDF0000113317	1/4 - 1/2 Mile East
F61	CAEDF0000016515	1/4 - 1/2 Mile East
E62	CAEDF0000095814	1/4 - 1/2 Mile South
E63	CAEDF0000106294	1/4 - 1/2 Mile SSW
D64	CADDW0000002267	1/4 - 1/2 Mile NNE
E65	CAEDF0000008800	1/4 - 1/2 Mile SSW
E66	CAEDF0000070441	1/4 - 1/2 Mile SSW
E67	CAEDF0000017221	1/4 - 1/2 Mile South
E68	CAEDF0000097060	1/4 - 1/2 Mile South
E69	CAEDF0000090749	1/4 - 1/2 Mile SSW
E70	CAEDF0000050040	1/4 - 1/2 Mile SSW
F71	CAEDF0000098461	1/4 - 1/2 Mile East
F72	CAEDF0000141673	1/4 - 1/2 Mile East
G73	CADWR0000009554	1/4 - 1/2 Mile North
E74	CAEDF0000070602	1/4 - 1/2 Mile SSW
E75	CAEDF0000022342	1/4 - 1/2 Mile South
F76	CAEDF0000022317	1/4 - 1/2 Mile East
F77	CAEDF0000112817	1/4 - 1/2 Mile East
H78	CAEDF0000131701	1/4 - 1/2 Mile South
H79	CAEDF0000104005	1/4 - 1/2 Mile South
F80	CAEDF0000015586	1/4 - 1/2 Mile East
G81	CAEDF0000072721	1/4 - 1/2 Mile NNW
F82	CAEDF0000135880	1/4 - 1/2 Mile East
F83	CAEDF0000004152	1/4 - 1/2 Mile East
F84	CAEDF0000038686	1/4 - 1/2 Mile East
F85	CAEDF0000079515	1/4 - 1/2 Mile East
H86	CAEDF0000124766	1/4 - 1/2 Mile South
F87	CAEDF0000048723	1/4 - 1/2 Mile East
F88	CAEDF0000031425	1/4 - 1/2 Mile East
F89	CAEDF0000057840	1/4 - 1/2 Mile East

GEOCHECK® - PHYSICAL SETTING SOURCE SUMMARY

STATE DATABASE WELL INFORMATION

MAP ID	WELL ID	LOCATION FROM TP
F90	CAEDF0000116480	1/4 - 1/2 Mile East
H91	CAEDF0000014533	1/4 - 1/2 Mile South
H92	CAEDF0000016393	1/4 - 1/2 Mile South
H93	CAEDF0000072740	1/4 - 1/2 Mile South
I94	CAEDF0000062747	1/4 - 1/2 Mile East
H95	CAEDF0000108978	1/4 - 1/2 Mile South
96	6833	1/4 - 1/2 Mile NNE
I97	CAEDF0000085060	1/4 - 1/2 Mile East
H98	CAEDF0000108319	1/4 - 1/2 Mile South
H99	CAEDF0000049740	1/4 - 1/2 Mile South
I100	CAEDF0000087686	1/4 - 1/2 Mile East
I101	CAEDF0000012854	1/4 - 1/2 Mile East
J102	CAEDF0000125630	1/4 - 1/2 Mile NNW
G103	CAEDF0000016923	1/4 - 1/2 Mile North
G104	CAEDF0000087592	1/4 - 1/2 Mile North
G105	CAEDF0000109970	1/4 - 1/2 Mile North
I106	CAEDF0000076572	1/4 - 1/2 Mile East
I107	CAEDF0000073250	1/4 - 1/2 Mile East
I108	CAEDF0000105267	1/4 - 1/2 Mile East
J109	CAEDF0000120086	1/4 - 1/2 Mile NNW
I110	CAEDF0000138045	1/4 - 1/2 Mile East
J111	CAEDF0000066985	1/4 - 1/2 Mile North
J112	CAEDF0000111911	1/4 - 1/2 Mile North
J113	CAEDF0000087448	1/4 - 1/2 Mile North
J114	CAEDF0000066670	1/4 - 1/2 Mile North
J115	CAEDF0000065263	1/4 - 1/2 Mile North
I116	CAEDF0000104308	1/4 - 1/2 Mile East
J117	CAEDF0000070739	1/4 - 1/2 Mile NNW
J118	CAEDF0000014992	1/4 - 1/2 Mile NNW
J119	CAEDF0000002738	1/4 - 1/2 Mile North
J120	CAEDF0000002002	1/4 - 1/2 Mile North
J121	CAEDF0000106181	1/4 - 1/2 Mile NNW
J122	CAEDF0000125701	1/4 - 1/2 Mile NNW
J123	CAEDF0000064307	1/4 - 1/2 Mile NNW
I124	CAEDF0000043358	1/4 - 1/2 Mile East
125	CADWR0000012865	1/4 - 1/2 Mile NW
I126	CAEDF0000080769	1/4 - 1/2 Mile East
J127	CAEDF0000083948	1/4 - 1/2 Mile North
I128	CAEDF0000102430	1/4 - 1/2 Mile East
J129	CAEDF0000053672	1/4 - 1/2 Mile NNW
J130	CAEDF0000124904	1/4 - 1/2 Mile NNW
J131	CAEDF0000071021	1/4 - 1/2 Mile NNW
J132	CAEDF0000004629	1/4 - 1/2 Mile NNW
J133	CAEDF0000096832	1/4 - 1/2 Mile North
K134	CAEDF0000000357	1/4 - 1/2 Mile ESE
K135	CAEDF0000001687	1/4 - 1/2 Mile ESE
I136	CAEDF0000054328	1/4 - 1/2 Mile East
J137	CAEDF0000098810	1/4 - 1/2 Mile NNW
J138	CAEDF0000071701	1/4 - 1/2 Mile NNW
139	CADWR0000016740	1/4 - 1/2 Mile SSE
L140	CAEDF0000043825	1/4 - 1/2 Mile NNW
L141	CAEDF0000040779	1/4 - 1/2 Mile NNW

GEOCHECK® - PHYSICAL SETTING SOURCE SUMMARY

STATE DATABASE WELL INFORMATION

MAP ID	WELL ID	LOCATION FROM TP
M142	CAEDF0000086940	1/4 - 1/2 Mile NNW
N143	CAEDF0000126543	1/2 - 1 Mile NE
L144	CAEDF0000087514	1/2 - 1 Mile NNW
M145	CAEDF0000125828	1/2 - 1 Mile NNW
M146	CAEDF0000099843	1/2 - 1 Mile NNW
N147	CAEDF0000071508	1/2 - 1 Mile NE
N148	CAEDF0000086537	1/2 - 1 Mile NE
L149	CAEDF0000041647	1/2 - 1 Mile NNW
O150	CAEDF0000127699	1/2 - 1 Mile South
N151	CAEDF0000122558	1/2 - 1 Mile NE
O152	CAEDF0000093898	1/2 - 1 Mile SSW
L153	CAEDF0000001875	1/2 - 1 Mile NNW
L154	CAEDF0000077417	1/2 - 1 Mile NNW
O155	CAEDF0000054972	1/2 - 1 Mile South
O156	CAEDF0000125599	1/2 - 1 Mile SSW
O157	CAEDF0000064257	1/2 - 1 Mile SSW
O158	CAEDF0000038790	1/2 - 1 Mile SSW
O159	CAEDF0000136047	1/2 - 1 Mile SSW
O160	CAEDF0000050993	1/2 - 1 Mile SSW
O161	CAEDF0000114202	1/2 - 1 Mile SSW
O162	CAEDF0000078597	1/2 - 1 Mile SSW
O163	CAEDF0000007882	1/2 - 1 Mile SSW
164	CADWR0000001879	1/2 - 1 Mile NE
165	CAEDF0000136286	1/2 - 1 Mile NNW
166	CADWR0000007780	1/2 - 1 Mile SE
P167	CAEDF0000006316	1/2 - 1 Mile ESE
P168	CAEDF0000013611	1/2 - 1 Mile ESE
P169	CAEDF0000069215	1/2 - 1 Mile ESE
Q170	CAEDF0000093736	1/2 - 1 Mile WSW
Q171	CAEDF0000034296	1/2 - 1 Mile WSW
P172	CAEDF0000034146	1/2 - 1 Mile ESE
Q173	CAEDF0000053278	1/2 - 1 Mile WSW
P174	CAEDF0000093845	1/2 - 1 Mile ESE
P175	CAEDF0000130394	1/2 - 1 Mile ESE
R176	CAEDF0000121611	1/2 - 1 Mile NNW
Q177	CAEDF0000000740	1/2 - 1 Mile WSW
Q178	CAEDF0000125174	1/2 - 1 Mile WSW
Q179	CAEDF0000032299	1/2 - 1 Mile WSW
P180	CAEDF0000120994	1/2 - 1 Mile ESE
Q181	CAEDF0000071080	1/2 - 1 Mile WSW
S182	CAEDF0000059197	1/2 - 1 Mile WSW
T183	CAEDF0000112223	1/2 - 1 Mile East
T184	CAEDF0000101081	1/2 - 1 Mile East
T185	CAEDF0000121410	1/2 - 1 Mile East
Q186	CAEDF0000046091	1/2 - 1 Mile WSW
Q187	CAEDF0000037054	1/2 - 1 Mile WSW
Q188	CAEDF0000014232	1/2 - 1 Mile WSW
Q189	CAEDF0000141371	1/2 - 1 Mile WSW
Q190	CAEDF0000129036	1/2 - 1 Mile WSW
T191	CAEDF0000012378	1/2 - 1 Mile East
T192	CAEDF0000095239	1/2 - 1 Mile East
R193	CAEDF0000061152	1/2 - 1 Mile NNW

GEOCHECK® - PHYSICAL SETTING SOURCE SUMMARY

STATE DATABASE WELL INFORMATION

MAP ID	WELL ID	LOCATION FROM TP
Q194	CAEDF0000097691	1/2 - 1 Mile WSW
Q195	CAEDF0000083578	1/2 - 1 Mile WSW
Q196	CAEDF00000120938	1/2 - 1 Mile WSW
T197	CAEDF0000087003	1/2 - 1 Mile East
Q198	CAEDF00000133490	1/2 - 1 Mile WSW
T199	CAEDF0000023016	1/2 - 1 Mile East
T200	CAEDF0000091763	1/2 - 1 Mile East
T201	CAEDF0000009576	1/2 - 1 Mile East
Q202	CAEDF0000031754	1/2 - 1 Mile WSW
Q203	CAEDF00000116614	1/2 - 1 Mile WSW
Q204	CAEDF00000100827	1/2 - 1 Mile WSW
T205	CAEDF00000139451	1/2 - 1 Mile East
T206	CAEDF0000099124	1/2 - 1 Mile East
T207	CAEDF0000070843	1/2 - 1 Mile East
U208	CAEDF0000019271	1/2 - 1 Mile ESE
Q209	CAEDF00000138135	1/2 - 1 Mile WSW
Q210	CAEDF0000078184	1/2 - 1 Mile WSW
Q211	CAEDF0000067869	1/2 - 1 Mile WSW
Q212	CAEDF0000071780	1/2 - 1 Mile WSW
Q213	CAEDF00000128433	1/2 - 1 Mile WSW
V214	CAEDF0000065901	1/2 - 1 Mile North
U215	CAEDF0000045386	1/2 - 1 Mile ESE
Q216	CAEDF0000018139	1/2 - 1 Mile WSW
V217	CAEDF0000056597	1/2 - 1 Mile North
Q218	CAEDF0000076171	1/2 - 1 Mile WSW
U219	CAEDF0000032172	1/2 - 1 Mile ESE
S220	CAEDF0000092724	1/2 - 1 Mile WSW
Q221	CAEDF00000124954	1/2 - 1 Mile WSW
U222	CAEDF0000081806	1/2 - 1 Mile ESE
Q223	CAEDF0000024221	1/2 - 1 Mile WSW
V224	CAEDF0000075226	1/2 - 1 Mile North
V225	CAEDF0000067744	1/2 - 1 Mile North
V226	CAEDF00000136041	1/2 - 1 Mile North
S227	CAEDF00000125839	1/2 - 1 Mile WSW
W228	CAEDF0000090271	1/2 - 1 Mile NNE
V229	CAEDF0000050320	1/2 - 1 Mile North
W230	CAEDF0000014353	1/2 - 1 Mile NNE
S231	CAEDF0000095187	1/2 - 1 Mile WSW
U232	CAEDF0000012367	1/2 - 1 Mile ESE
U233	CAEDF0000023076	1/2 - 1 Mile ESE
W234	CAEDF0000016673	1/2 - 1 Mile NNE
W235	CAEDF0000021450	1/2 - 1 Mile NNE
U236	CAEDF0000045714	1/2 - 1 Mile ESE
U237	CAEDF00000105847	1/2 - 1 Mile ESE
V238	CAEDF0000065799	1/2 - 1 Mile North
S239	CAEDF00000114561	1/2 - 1 Mile WSW
U240	CAEDF0000041236	1/2 - 1 Mile ESE
V241	CAEDF00000104300	1/2 - 1 Mile North
U242	CAEDF0000091436	1/2 - 1 Mile ESE
U243	CAEDF0000002666	1/2 - 1 Mile ESE
U244	CAEDF0000041826	1/2 - 1 Mile ESE
U245	CAEDF00000129902	1/2 - 1 Mile ESE

GEOCHECK® - PHYSICAL SETTING SOURCE SUMMARY

STATE DATABASE WELL INFORMATION

MAP ID	WELL ID	LOCATION FROM TP
U246	CAEDF0000010232	1/2 - 1 Mile ESE
V247	CAEDF0000123678	1/2 - 1 Mile North
U248	CAEDF0000057380	1/2 - 1 Mile ESE
U249	CAEDF0000064837	1/2 - 1 Mile ESE
U250	CAEDF0000137618	1/2 - 1 Mile ESE
U251	CAEDF0000056980	1/2 - 1 Mile ESE
U252	CAEDF0000020974	1/2 - 1 Mile ESE
X253	CAEDF0000094343	1/2 - 1 Mile North
Y254	CAEDF0000055446	1/2 - 1 Mile ESE
Y255	CAEDF0000038593	1/2 - 1 Mile ESE
X256	CAEDF0000032461	1/2 - 1 Mile North
Y257	CAEDF0000132133	1/2 - 1 Mile ESE
Z258	CAEDF0000110954	1/2 - 1 Mile SSE
AA259	CAEDF0000031706	1/2 - 1 Mile West
AB260	6835	1/2 - 1 Mile ENE
Y261	CAEDF0000048771	1/2 - 1 Mile ESE
AC262	CAEDF0000112428	1/2 - 1 Mile ESE
AD263	6819	1/2 - 1 Mile SSE
AD264	6836	1/2 - 1 Mile SSE
AD265	6838	1/2 - 1 Mile SSE
AA266	CAEDF0000011076	1/2 - 1 Mile West
X267	CAEDF0000127148	1/2 - 1 Mile NNW
AA268	CAEDF0000079226	1/2 - 1 Mile West
AA269	CAEDF0000078572	1/2 - 1 Mile West
AC270	CAEDF0000072872	1/2 - 1 Mile ESE
Z271	CAEDF0000070236	1/2 - 1 Mile SSE
272	CADWR0000001744	1/2 - 1 Mile WNW
AE273	CAEDF0000124027	1/2 - 1 Mile SSE
AC274	CAEDF0000014023	1/2 - 1 Mile ESE
AF275	CAEDF0000083225	1/2 - 1 Mile NW
AF276	CAEDF0000036485	1/2 - 1 Mile NW
Z277	CAEDF0000048495	1/2 - 1 Mile SSE
Z278	CAEDF0000016548	1/2 - 1 Mile SSE
AE279	CAEDF0000087846	1/2 - 1 Mile SSE
Z280	CAEDF0000097883	1/2 - 1 Mile SSE
AC281	CAEDF0000108506	1/2 - 1 Mile ESE
AC282	CAEDF0000105566	1/2 - 1 Mile ESE
AF283	CAEDF0000083170	1/2 - 1 Mile NW
AE284	CAEDF0000044675	1/2 - 1 Mile SSE
AC285	CAEDF0000010407	1/2 - 1 Mile ESE
AB286	CADDW0000011152	1/2 - 1 Mile ENE
AF287	CAEDF0000008342	1/2 - 1 Mile NW
AG288	CAEDF0000066815	1/2 - 1 Mile NE
Z289	CAEDF0000113446	1/2 - 1 Mile SSE
AG290	CAEDF0000076009	1/2 - 1 Mile NE
AF291	CAEDF0000045602	1/2 - 1 Mile NW
AG292	CAEDF0000017880	1/2 - 1 Mile NE
AG293	CAEDF0000040882	1/2 - 1 Mile NE
AC294	CAEDF0000112345	1/2 - 1 Mile ESE
AH295	CAEDF0000141727	1/2 - 1 Mile North
AG296	CAEDF0000134641	1/2 - 1 Mile NE
AG297	CAEDF0000000253	1/2 - 1 Mile NE

GEOCHECK® - PHYSICAL SETTING SOURCE SUMMARY

STATE DATABASE WELL INFORMATION

MAP ID	WELL ID	LOCATION FROM TP
AF298	CAEDF0000074562	1/2 - 1 Mile NW
AC299	CAEDF0000099598	1/2 - 1 Mile ESE
AE300	CAEDF0000097223	1/2 - 1 Mile SSE
AC301	CAEDF0000134420	1/2 - 1 Mile ESE
AG302	CAEDF0000131008	1/2 - 1 Mile NE
AG303	CAEDF0000091857	1/2 - 1 Mile NE
AG304	CAEDF0000055860	1/2 - 1 Mile NE
AE305	CAEDF0000122111	1/2 - 1 Mile SSE
AG306	CAEDF0000059067	1/2 - 1 Mile NE
AG307	CAEDF0000089501	1/2 - 1 Mile NE
AG308	CAEDF0000040619	1/2 - 1 Mile NE
AG309	CAEDF0000091132	1/2 - 1 Mile NE
AG310	CAEDF0000121536	1/2 - 1 Mile NE
AG311	CAEDF0000134343	1/2 - 1 Mile NE
AG312	CAEDF0000061919	1/2 - 1 Mile NE
AG313	CAEDF0000115289	1/2 - 1 Mile NE
AG314	CAEDF0000067760	1/2 - 1 Mile NE
AG315	CAEDF0000076197	1/2 - 1 Mile NE
AG316	CAEDF0000056954	1/2 - 1 Mile NE
AG317	CAEDF0000084487	1/2 - 1 Mile NE
AG318	CAEDF0000108837	1/2 - 1 Mile NE
AG319	CAEDF0000050867	1/2 - 1 Mile NE
AG320	CAEDF0000111459	1/2 - 1 Mile NE
AG321	CAEDF0000102656	1/2 - 1 Mile NE
AG322	CAEDF0000079109	1/2 - 1 Mile NE
AG323	CAEDF0000133087	1/2 - 1 Mile NE
AG324	CAEDF0000045600	1/2 - 1 Mile NE
AG325	CAEDF0000069762	1/2 - 1 Mile NE
AG326	CAEDF0000118952	1/2 - 1 Mile NE
AG327	CAEDF0000091983	1/2 - 1 Mile NE
AG328	CAEDF0000106219	1/2 - 1 Mile NE
AG329	CAEDF0000121627	1/2 - 1 Mile NE
AG330	CAEDF0000063166	1/2 - 1 Mile NE
AH331	CAEDF0000017635	1/2 - 1 Mile North
AI332	CAEDF0000082527	1/2 - 1 Mile SE
AG333	CAEDF0000087372	1/2 - 1 Mile NE
AI334	CAEDF0000120076	1/2 - 1 Mile SE
AH335	CAEDF0000033780	1/2 - 1 Mile North
AG336	CAEDF0000076461	1/2 - 1 Mile NE
AI337	CAEDF0000126169	1/2 - 1 Mile SE
AI338	CAEDF0000054995	1/2 - 1 Mile SE
AI339	CAEDF0000048471	1/2 - 1 Mile SE
AI340	CAEDF0000088831	1/2 - 1 Mile SE
AI341	CAEDF0000012179	1/2 - 1 Mile SE
AH342	CAEDF0000031968	1/2 - 1 Mile North
AJ343	CAEDF0000114545	1/2 - 1 Mile ENE
AI344	CAEDF0000119840	1/2 - 1 Mile SE
AI345	CAEDF0000138624	1/2 - 1 Mile SE
AI346	CAEDF0000106492	1/2 - 1 Mile SE
AI347	CAEDF0000141568	1/2 - 1 Mile SE
AK348	CAEDF0000050415	1/2 - 1 Mile West
AJ349	CAEDF0000119380	1/2 - 1 Mile ENE

GEOCHECK® - PHYSICAL SETTING SOURCE SUMMARY

STATE DATABASE WELL INFORMATION

MAP ID	WELL ID	LOCATION FROM TP
AK350	CAEDF0000071029	1/2 - 1 Mile West
AK351	CAEDF0000109448	1/2 - 1 Mile West
AL352	CAEDF0000136207	1/2 - 1 Mile SSE
AL353	CAEDF0000067821	1/2 - 1 Mile SSE

The map displays the San Jose area, centered on the Norman Y Mineta San Jose Intl Airport. Key features include the Union Pacific Railroad, major roads like CA-87, and various streets such as Airport Blvd, Skyport Dr, and E Hedding St. Concentric circles are drawn around the airport, and numerous blue circular markers with letters and numbers are scattered across the map. A yellow star is located near the center of the innermost circle. An inset map in the bottom right corner shows the location of San Jose within the state of California.

-

CLIENT: City of San Jose Env. Services
CONTACT: Yamini Sadasivam
INQUIRY #: 6670148.2s
DATE: September 21, 2021 8:58 am

GEOCHECK® - PHYSICAL SETTING SOURCE MAP FINDINGS

Map ID
Direction
Distance
Elevation

Database

EDR ID Number

A1
SSW
0 - 1/8 Mile
Higher

[Click here for full text details](#)

CA WELLS

CAEDF0000091194

A2
SSE
0 - 1/8 Mile
Lower

[Click here for full text details](#)

CA WELLS

CAEDF0000102688

A3
SSE
0 - 1/8 Mile
Lower

[Click here for full text details](#)

CA WELLS

CAEDF0000090984

A4
South
0 - 1/8 Mile
Higher

[Click here for full text details](#)

CA WELLS

CAEDF0000080110

A5
SSE
0 - 1/8 Mile
Higher

[Click here for full text details](#)

CA WELLS

CAEDF0000103299

A6
SSE
0 - 1/8 Mile
Higher

[Click here for full text details](#)

CA WELLS

CAEDF0000005992

A7
SSE
0 - 1/8 Mile
Higher

[Click here for full text details](#)

CA WELLS

CAEDF0000115664

A8
SSE
0 - 1/8 Mile
Higher

[Click here for full text details](#)

CA WELLS

CAEDF0000034365

GEOCHECK® - PHYSICAL SETTING SOURCE MAP FINDINGS

Map ID
Direction
Distance
Elevation

Database

EDR ID Number

A9
South
0 - 1/8 Mile
Higher

[Click here for full text details](#)

CA WELLS

CAEDF0000074667

10
SSE
1/8 - 1/4 Mile
Higher

[Click here for full text details](#)

CA WELLS

CAEDF0000055366

11
NNE
1/8 - 1/4 Mile
Lower

[Click here for full text details](#)

CA WELLS

6834

B12
SW
1/8 - 1/4 Mile
Lower

[Click here for full text details](#)

CA WELLS

CAEDF0000102442

B13
WSW
1/8 - 1/4 Mile
Lower

[Click here for full text details](#)

CA WELLS

CAEDF0000123626

B14
SW
1/4 - 1/2 Mile
Higher

[Click here for full text details](#)

CA WELLS

CAEDF0000130514

B15
SW
1/4 - 1/2 Mile
Higher

[Click here for full text details](#)

CA WELLS

CAEDF0000104536

B16
SW
1/4 - 1/2 Mile
Lower

[Click here for full text details](#)

CA WELLS

CAEDF0000109197

B17
WSW
1/4 - 1/2 Mile
Lower

[Click here for full text details](#)

CA WELLS

CAEDF0000088065

GEOCHECK® - PHYSICAL SETTING SOURCE MAP FINDINGS

Map ID
Direction
Distance
Elevation

Database

EDR ID Number

C18
North
1/4 - 1/2 Mile
Lower

[Click here for full text details](#)

CA WELLS

CAEDF0000088384

C19
North
1/4 - 1/2 Mile
Lower

[Click here for full text details](#)

CA WELLS

CAEDF0000093686

C20
North
1/4 - 1/2 Mile
Lower

[Click here for full text details](#)

CA WELLS

CAEDF0000138022

C21
NNE
1/4 - 1/2 Mile
Lower

[Click here for full text details](#)

CA WELLS

CALLNL000001377

B22
SW
1/4 - 1/2 Mile
Higher

[Click here for full text details](#)

CA WELLS

CAEDF0000045674

B23
SW
1/4 - 1/2 Mile
Higher

[Click here for full text details](#)

CA WELLS

CAEDF0000090299

B24
SW
1/4 - 1/2 Mile
Higher

[Click here for full text details](#)

CA WELLS

CAEDF0000036502

B25
SW
1/4 - 1/2 Mile
Higher

[Click here for full text details](#)

CA WELLS

CAEDF0000042879

B26
SW
1/4 - 1/2 Mile
Higher

[Click here for full text details](#)

CA WELLS

CAEDF0000078616

GEOCHECK® - PHYSICAL SETTING SOURCE MAP FINDINGS

Map ID
Direction
Distance
Elevation

Database

EDR ID Number

C27
North
1/4 - 1/2 Mile
Lower

[Click here for full text details](#)

CA WELLS

CAEDF0000105074

C28
North
1/4 - 1/2 Mile
Lower

[Click here for full text details](#)

CA WELLS

CAEDF0000032624

B29
SW
1/4 - 1/2 Mile
Lower

[Click here for full text details](#)

CA WELLS

CAEDF0000050134

C30
NNE
1/4 - 1/2 Mile
Lower

[Click here for full text details](#)

FED USGS

USGS40000182530

B31
SW
1/4 - 1/2 Mile
Lower

[Click here for full text details](#)

CA WELLS

CAEDF0000082504

C32
North
1/4 - 1/2 Mile
Lower

[Click here for full text details](#)

CA WELLS

CAEDF0000099596

C33
North
1/4 - 1/2 Mile
Lower

[Click here for full text details](#)

CA WELLS

CAEDF0000079540

C34
North
1/4 - 1/2 Mile
Lower

[Click here for full text details](#)

CA WELLS

CAEDF0000048943

D35
NNE
1/4 - 1/2 Mile
Higher

[Click here for full text details](#)

CA WELLS

CADDW0000008905

GEOCHECK® - PHYSICAL SETTING SOURCE MAP FINDINGS

Map ID
Direction
Distance
Elevation

Database

EDR ID Number

C36
North
1/4 - 1/2 Mile
Lower

[Click here for full text details](#)

CA WELLS

CAEDF0000005902

C37
North
1/4 - 1/2 Mile
Lower

[Click here for full text details](#)

CA WELLS

CAEDF0000020430

C38
North
1/4 - 1/2 Mile
Lower

[Click here for full text details](#)

CA WELLS

CAEDF0000032838

B39
SW
1/4 - 1/2 Mile
Higher

[Click here for full text details](#)

CA WELLS

CAEDF0000134822

B40
SW
1/4 - 1/2 Mile
Lower

[Click here for full text details](#)

CA WELLS

CAEDF0000096881

B41
SW
1/4 - 1/2 Mile
Lower

[Click here for full text details](#)

CA WELLS

CAEDF0000053440

C42
North
1/4 - 1/2 Mile
Lower

[Click here for full text details](#)

CA WELLS

CAEDF0000057353

C43
North
1/4 - 1/2 Mile
Lower

[Click here for full text details](#)

CA WELLS

CAEDF0000039014

B44
WSW
1/4 - 1/2 Mile
Lower

[Click here for full text details](#)

CA WELLS

CAEDF0000107784

GEOCHECK® - PHYSICAL SETTING SOURCE MAP FINDINGS

Map ID
Direction
Distance
Elevation

Database EDR ID Number

B45
WSW [Click here for full text details](#)
1/4 - 1/2 Mile
Lower

CA WELLS CAEDF0000039647

E46
South [Click here for full text details](#)
1/4 - 1/2 Mile
Higher

CA WELLS CAEDF0000059073

B47
SW [Click here for full text details](#)
1/4 - 1/2 Mile
Higher

CA WELLS CAEDF0000115239

D48
NNE [Click here for full text details](#)
1/4 - 1/2 Mile
Lower

CA WELLS CAPFAS000001562

D49
NNE [Click here for full text details](#)
1/4 - 1/2 Mile
Lower

CA WELLS CADDW0000005655

D50
NNE [Click here for full text details](#)
1/4 - 1/2 Mile
Lower

CA WELLS CAPFAS000000297

D51
NNE [Click here for full text details](#)
1/4 - 1/2 Mile
Lower

CA WELLS CALLNL000000740

D52
NNE [Click here for full text details](#)
1/4 - 1/2 Mile
Lower

CA WELLS CADDW0000007417

D53
NNE [Click here for full text details](#)
1/4 - 1/2 Mile
Lower

FED USGS USGS40000182534

GEOCHECK® - PHYSICAL SETTING SOURCE MAP FINDINGS

Map ID
Direction
Distance
Elevation

Database

EDR ID Number

B54
WSW
1/4 - 1/2 Mile
Lower

[Click here for full text details](#)

CA WELLS

CAEDF0000060944

E55
SSW
1/4 - 1/2 Mile
Higher

[Click here for full text details](#)

CA WELLS

CAEDF0000033624

E56
South
1/4 - 1/2 Mile
Higher

[Click here for full text details](#)

CA WELLS

CAEDF0000010249

B57
SW
1/4 - 1/2 Mile
Lower

[Click here for full text details](#)

CA WELLS

CAEDF0000098522

B58
SW
1/4 - 1/2 Mile
Higher

[Click here for full text details](#)

CA WELLS

CAEDF0000121068

E59
SSW
1/4 - 1/2 Mile
Higher

[Click here for full text details](#)

CA WELLS

CAEDF0000069113

F60
East
1/4 - 1/2 Mile
Lower

[Click here for full text details](#)

CA WELLS

CAEDF0000113317

F61
East
1/4 - 1/2 Mile
Lower

[Click here for full text details](#)

CA WELLS

CAEDF0000016515

E62
South
1/4 - 1/2 Mile
Higher

[Click here for full text details](#)

CA WELLS

CAEDF0000095814

GEOCHECK® - PHYSICAL SETTING SOURCE MAP FINDINGS

Map ID
Direction
Distance
Elevation

Database

EDR ID Number

E63
SSW [Click here for full text details](#)
1/4 - 1/2 Mile
Higher

CA WELLS

CAEDF0000106294

D64
NNE [Click here for full text details](#)
1/4 - 1/2 Mile
Lower

CA WELLS

CADDW0000002267

E65
SSW [Click here for full text details](#)
1/4 - 1/2 Mile
Higher

CA WELLS

CAEDF0000008800

E66
SSW [Click here for full text details](#)
1/4 - 1/2 Mile
Higher

CA WELLS

CAEDF0000070441

E67
South [Click here for full text details](#)
1/4 - 1/2 Mile
Higher

CA WELLS

CAEDF0000017221

E68
South [Click here for full text details](#)
1/4 - 1/2 Mile
Higher

CA WELLS

CAEDF0000097060

E69
SSW [Click here for full text details](#)
1/4 - 1/2 Mile
Higher

CA WELLS

CAEDF0000090749

E70
SSW [Click here for full text details](#)
1/4 - 1/2 Mile
Higher

CA WELLS

CAEDF0000050040

F71
East [Click here for full text details](#)
1/4 - 1/2 Mile
Lower

CA WELLS

CAEDF0000098461

GEOCHECK® - PHYSICAL SETTING SOURCE MAP FINDINGS

Map ID
Direction
Distance
Elevation

Database

EDR ID Number

F72
East
1/4 - 1/2 Mile
Lower

[Click here for full text details](#)

CA WELLS

CAEDF0000141673

G73
North
1/4 - 1/2 Mile
Lower

[Click here for full text details](#)

CA WELLS

CADWR0000009554

E74
SSW
1/4 - 1/2 Mile
Higher

[Click here for full text details](#)

CA WELLS

CAEDF0000070602

E75
South
1/4 - 1/2 Mile
Higher

[Click here for full text details](#)

CA WELLS

CAEDF0000022342

F76
East
1/4 - 1/2 Mile
Lower

[Click here for full text details](#)

CA WELLS

CAEDF0000022317

F77
East
1/4 - 1/2 Mile
Lower

[Click here for full text details](#)

CA WELLS

CAEDF0000112817

H78
South
1/4 - 1/2 Mile
Higher

[Click here for full text details](#)

CA WELLS

CAEDF0000131701

H79
South
1/4 - 1/2 Mile
Higher

[Click here for full text details](#)

CA WELLS

CAEDF0000104005

F80
East
1/4 - 1/2 Mile
Lower

[Click here for full text details](#)

CA WELLS

CAEDF0000015586

GEOCHECK® - PHYSICAL SETTING SOURCE MAP FINDINGS

Map ID
Direction
Distance
Elevation

Database

EDR ID Number

G81
NNW
1/4 - 1/2 Mile
Lower

[Click here for full text details](#)

CA WELLS

CAEDF0000072721

F82
East
1/4 - 1/2 Mile
Lower

[Click here for full text details](#)

CA WELLS

CAEDF0000135880

F83
East
1/4 - 1/2 Mile
Lower

[Click here for full text details](#)

CA WELLS

CAEDF0000004152

F84
East
1/4 - 1/2 Mile
Lower

[Click here for full text details](#)

CA WELLS

CAEDF0000038686

F85
East
1/4 - 1/2 Mile
Lower

[Click here for full text details](#)

CA WELLS

CAEDF0000079515

H86
South
1/4 - 1/2 Mile
Higher

[Click here for full text details](#)

CA WELLS

CAEDF0000124766

F87
East
1/4 - 1/2 Mile
Lower

[Click here for full text details](#)

CA WELLS

CAEDF0000048723

F88
East
1/4 - 1/2 Mile
Lower

[Click here for full text details](#)

CA WELLS

CAEDF0000031425

F89
East
1/4 - 1/2 Mile
Lower

[Click here for full text details](#)

CA WELLS

CAEDF0000057840

GEOCHECK® - PHYSICAL SETTING SOURCE MAP FINDINGS

Map ID
Direction
Distance
Elevation

Database

EDR ID Number

F90
East
1/4 - 1/2 Mile
Lower

[Click here for full text details](#)

CA WELLS

CAEDF0000116480

H91
South
1/4 - 1/2 Mile
Higher

[Click here for full text details](#)

CA WELLS

CAEDF0000014533

H92
South
1/4 - 1/2 Mile
Higher

[Click here for full text details](#)

CA WELLS

CAEDF0000016393

H93
South
1/4 - 1/2 Mile
Higher

[Click here for full text details](#)

CA WELLS

CAEDF0000072740

I94
East
1/4 - 1/2 Mile
Lower

[Click here for full text details](#)

CA WELLS

CAEDF0000062747

H95
South
1/4 - 1/2 Mile
Higher

[Click here for full text details](#)

CA WELLS

CAEDF0000108978

96
NNE
1/4 - 1/2 Mile
Higher

[Click here for full text details](#)

CA WELLS

6833

I97
East
1/4 - 1/2 Mile
Lower

[Click here for full text details](#)

CA WELLS

CAEDF0000085060

H98
South
1/4 - 1/2 Mile
Higher

[Click here for full text details](#)

CA WELLS

CAEDF0000108319

GEOCHECK® - PHYSICAL SETTING SOURCE MAP FINDINGS

Map ID
Direction
Distance
Elevation

Database

EDR ID Number

H99
South
1/4 - 1/2 Mile
Higher

[Click here for full text details](#)

CA WELLS

CAEDF0000049740

I100
East
1/4 - 1/2 Mile
Lower

[Click here for full text details](#)

CA WELLS

CAEDF0000087686

I101
East
1/4 - 1/2 Mile
Lower

[Click here for full text details](#)

CA WELLS

CAEDF0000012854

J102
NNW
1/4 - 1/2 Mile
Lower

[Click here for full text details](#)

CA WELLS

CAEDF0000125630

G103
North
1/4 - 1/2 Mile
Lower

[Click here for full text details](#)

CA WELLS

CAEDF0000016923

G104
North
1/4 - 1/2 Mile
Lower

[Click here for full text details](#)

CA WELLS

CAEDF0000087592

G105
North
1/4 - 1/2 Mile
Lower

[Click here for full text details](#)

CA WELLS

CAEDF0000109970

I106
East
1/4 - 1/2 Mile
Lower

[Click here for full text details](#)

CA WELLS

CAEDF0000076572

I107
East
1/4 - 1/2 Mile
Lower

[Click here for full text details](#)

CA WELLS

CAEDF0000073250

GEOCHECK® - PHYSICAL SETTING SOURCE MAP FINDINGS

Map ID
Direction
Distance
Elevation

Database

EDR ID Number

I108
East
1/4 - 1/2 Mile
Lower

[Click here for full text details](#)

CA WELLS

CAEDF0000105267

J109
NNW
1/4 - 1/2 Mile
Lower

[Click here for full text details](#)

CA WELLS

CAEDF0000120086

I110
East
1/4 - 1/2 Mile
Lower

[Click here for full text details](#)

CA WELLS

CAEDF0000138045

J111
North
1/4 - 1/2 Mile
Lower

[Click here for full text details](#)

CA WELLS

CAEDF0000066985

J112
North
1/4 - 1/2 Mile
Lower

[Click here for full text details](#)

CA WELLS

CAEDF0000111911

J113
North
1/4 - 1/2 Mile
Lower

[Click here for full text details](#)

CA WELLS

CAEDF0000087448

J114
North
1/4 - 1/2 Mile
Lower

[Click here for full text details](#)

CA WELLS

CAEDF0000066670

J115
North
1/4 - 1/2 Mile
Lower

[Click here for full text details](#)

CA WELLS

CAEDF0000065263

I116
East
1/4 - 1/2 Mile
Lower

[Click here for full text details](#)

CA WELLS

CAEDF0000104308

GEOCHECK® - PHYSICAL SETTING SOURCE MAP FINDINGS

Map ID
Direction
Distance
Elevation

Database

EDR ID Number

J117
NNW
1/4 - 1/2 Mile
Lower

[Click here for full text details](#)

CA WELLS

CAEDF0000070739

J118
NNW
1/4 - 1/2 Mile
Lower

[Click here for full text details](#)

CA WELLS

CAEDF0000014992

J119
North
1/4 - 1/2 Mile
Lower

[Click here for full text details](#)

CA WELLS

CAEDF0000002738

J120
North
1/4 - 1/2 Mile
Lower

[Click here for full text details](#)

CA WELLS

CAEDF0000002002

J121
NNW
1/4 - 1/2 Mile
Lower

[Click here for full text details](#)

CA WELLS

CAEDF0000106181

J122
NNW
1/4 - 1/2 Mile
Lower

[Click here for full text details](#)

CA WELLS

CAEDF0000125701

J123
NNW
1/4 - 1/2 Mile
Lower

[Click here for full text details](#)

CA WELLS

CAEDF0000064307

I124
East
1/4 - 1/2 Mile
Lower

[Click here for full text details](#)

CA WELLS

CAEDF0000043358

125
NW
1/4 - 1/2 Mile
Lower

[Click here for full text details](#)

CA WELLS

CADWR0000012865

GEOCHECK® - PHYSICAL SETTING SOURCE MAP FINDINGS

Map ID
Direction
Distance
Elevation

Database

EDR ID Number

I126
East
1/4 - 1/2 Mile
Lower

[Click here for full text details](#)

CA WELLS

CAEDF0000080769

J127
North
1/4 - 1/2 Mile
Lower

[Click here for full text details](#)

CA WELLS

CAEDF0000083948

I128
East
1/4 - 1/2 Mile
Lower

[Click here for full text details](#)

CA WELLS

CAEDF0000102430

J129
NNW
1/4 - 1/2 Mile
Lower

[Click here for full text details](#)

CA WELLS

CAEDF0000053672

J130
NNW
1/4 - 1/2 Mile
Lower

[Click here for full text details](#)

CA WELLS

CAEDF0000124904

J131
NNW
1/4 - 1/2 Mile
Lower

[Click here for full text details](#)

CA WELLS

CAEDF0000071021

J132
NNW
1/4 - 1/2 Mile
Lower

[Click here for full text details](#)

CA WELLS

CAEDF0000004629

J133
North
1/4 - 1/2 Mile
Lower

[Click here for full text details](#)

CA WELLS

CAEDF0000096832

K134
ESE
1/4 - 1/2 Mile
Higher

[Click here for full text details](#)

CA WELLS

CAEDF0000000357

GEOCHECK® - PHYSICAL SETTING SOURCE MAP FINDINGS

Map ID
Direction
Distance
Elevation

Database

EDR ID Number

K135
ESE
1/4 - 1/2 Mile
Higher

[Click here for full text details](#)

CA WELLS

CAEDF0000001687

I136
East
1/4 - 1/2 Mile
Lower

[Click here for full text details](#)

CA WELLS

CAEDF0000054328

J137
NNW
1/4 - 1/2 Mile
Lower

[Click here for full text details](#)

CA WELLS

CAEDF0000098810

J138
NNW
1/4 - 1/2 Mile
Lower

[Click here for full text details](#)

CA WELLS

CAEDF0000071701

139
SSE
1/4 - 1/2 Mile
Higher

[Click here for full text details](#)

CA WELLS

CADWR0000016740

L140
NNW
1/4 - 1/2 Mile
Lower

[Click here for full text details](#)

CA WELLS

CAEDF0000043825

L141
NNW
1/4 - 1/2 Mile
Lower

[Click here for full text details](#)

CA WELLS

CAEDF0000040779

M142
NNW
1/4 - 1/2 Mile
Lower

[Click here for full text details](#)

CA WELLS

CAEDF0000086940

N143
NE
1/2 - 1 Mile
Lower

[Click here for full text details](#)

CA WELLS

CAEDF0000126543

GEOCHECK® - PHYSICAL SETTING SOURCE MAP FINDINGS

Map ID
Direction
Distance
Elevation

Database

EDR ID Number

L144
NNW
1/2 - 1 Mile
Lower

[Click here for full text details](#)

CA WELLS

CAEDF0000087514

M145
NNW
1/2 - 1 Mile
Lower

[Click here for full text details](#)

CA WELLS

CAEDF0000125828

M146
NNW
1/2 - 1 Mile
Lower

[Click here for full text details](#)

CA WELLS

CAEDF0000099843

N147
NE
1/2 - 1 Mile
Lower

[Click here for full text details](#)

CA WELLS

CAEDF0000071508

N148
NE
1/2 - 1 Mile
Lower

[Click here for full text details](#)

CA WELLS

CAEDF0000086537

L149
NNW
1/2 - 1 Mile
Lower

[Click here for full text details](#)

CA WELLS

CAEDF0000041647

O150
South
1/2 - 1 Mile
Higher

[Click here for full text details](#)

CA WELLS

CAEDF0000127699

N151
NE
1/2 - 1 Mile
Lower

[Click here for full text details](#)

CA WELLS

CAEDF0000122558

O152
SSW
1/2 - 1 Mile
Higher

[Click here for full text details](#)

CA WELLS

CAEDF0000093898

GEOCHECK® - PHYSICAL SETTING SOURCE MAP FINDINGS

Map ID
Direction
Distance
Elevation

Database

EDR ID Number

L153
NNW
1/2 - 1 Mile
Lower

[Click here for full text details](#)

CA WELLS

CAEDF0000001875

L154
NNW
1/2 - 1 Mile
Lower

[Click here for full text details](#)

CA WELLS

CAEDF0000077417

O155
South
1/2 - 1 Mile
Higher

[Click here for full text details](#)

CA WELLS

CAEDF0000054972

O156
SSW
1/2 - 1 Mile
Higher

[Click here for full text details](#)

CA WELLS

CAEDF0000125599

O157
SSW
1/2 - 1 Mile
Higher

[Click here for full text details](#)

CA WELLS

CAEDF0000064257

O158
SSW
1/2 - 1 Mile
Higher

[Click here for full text details](#)

CA WELLS

CAEDF0000038790

O159
SSW
1/2 - 1 Mile
Higher

[Click here for full text details](#)

CA WELLS

CAEDF0000136047

O160
SSW
1/2 - 1 Mile
Higher

[Click here for full text details](#)

CA WELLS

CAEDF0000050993

O161
SSW
1/2 - 1 Mile
Higher

[Click here for full text details](#)

CA WELLS

CAEDF0000114202

GEOCHECK® - PHYSICAL SETTING SOURCE MAP FINDINGS

Map ID
Direction
Distance
Elevation

Database

EDR ID Number

O162
SSW
1/2 - 1 Mile
Higher

[Click here for full text details](#)

CA WELLS

CAEDF0000078597

O163
SSW
1/2 - 1 Mile
Higher

[Click here for full text details](#)

CA WELLS

CAEDF000007882

164
NE
1/2 - 1 Mile
Higher

[Click here for full text details](#)

CA WELLS

CADWR0000001879

165
NNW
1/2 - 1 Mile
Lower

[Click here for full text details](#)

CA WELLS

CAEDF0000136286

166
SE
1/2 - 1 Mile
Higher

[Click here for full text details](#)

CA WELLS

CADWR0000007780

P167
ESE
1/2 - 1 Mile
Higher

[Click here for full text details](#)

CA WELLS

CAEDF0000006316

P168
ESE
1/2 - 1 Mile
Higher

[Click here for full text details](#)

CA WELLS

CAEDF0000013611

P169
ESE
1/2 - 1 Mile
Higher

[Click here for full text details](#)

CA WELLS

CAEDF0000069215

Q170
WSW
1/2 - 1 Mile
Lower

[Click here for full text details](#)

CA WELLS

CAEDF0000093736

GEOCHECK® - PHYSICAL SETTING SOURCE MAP FINDINGS

Map ID
Direction
Distance
Elevation

Database

EDR ID Number

Q171
WSW
1/2 - 1 Mile
Lower

[Click here for full text details](#)

CA WELLS

CAEDF0000034296

P172
ESE
1/2 - 1 Mile
Higher

[Click here for full text details](#)

CA WELLS

CAEDF0000034146

Q173
WSW
1/2 - 1 Mile
Lower

[Click here for full text details](#)

CA WELLS

CAEDF0000053278

P174
ESE
1/2 - 1 Mile
Higher

[Click here for full text details](#)

CA WELLS

CAEDF0000093845

P175
ESE
1/2 - 1 Mile
Higher

[Click here for full text details](#)

CA WELLS

CAEDF0000130394

R176
NNW
1/2 - 1 Mile
Lower

[Click here for full text details](#)

CA WELLS

CAEDF0000121611

Q177
WSW
1/2 - 1 Mile
Lower

[Click here for full text details](#)

CA WELLS

CAEDF0000000740

Q178
WSW
1/2 - 1 Mile
Lower

[Click here for full text details](#)

CA WELLS

CAEDF0000125174

Q179
WSW
1/2 - 1 Mile
Lower

[Click here for full text details](#)

CA WELLS

CAEDF0000032299

GEOCHECK® - PHYSICAL SETTING SOURCE MAP FINDINGS

Map ID
Direction
Distance
Elevation

Database

EDR ID Number

P180
ESE
1/2 - 1 Mile
Higher

[Click here for full text details](#)

CA WELLS

CAEDF0000120994

Q181
WSW
1/2 - 1 Mile
Lower

[Click here for full text details](#)

CA WELLS

CAEDF0000071080

S182
WSW
1/2 - 1 Mile
Lower

[Click here for full text details](#)

CA WELLS

CAEDF0000059197

T183
East
1/2 - 1 Mile
Higher

[Click here for full text details](#)

CA WELLS

CAEDF0000112223

T184
East
1/2 - 1 Mile
Higher

[Click here for full text details](#)

CA WELLS

CAEDF0000101081

T185
East
1/2 - 1 Mile
Higher

[Click here for full text details](#)

CA WELLS

CAEDF0000121410

Q186
WSW
1/2 - 1 Mile
Lower

[Click here for full text details](#)

CA WELLS

CAEDF0000046091

Q187
WSW
1/2 - 1 Mile
Lower

[Click here for full text details](#)

CA WELLS

CAEDF0000037054

Q188
WSW
1/2 - 1 Mile
Lower

[Click here for full text details](#)

CA WELLS

CAEDF0000014232

GEOCHECK® - PHYSICAL SETTING SOURCE MAP FINDINGS

Map ID
Direction
Distance
Elevation

Database

EDR ID Number

Q189
WSW
1/2 - 1 Mile
Lower

[Click here for full text details](#)

CA WELLS

CAEDF0000141371

Q190
WSW
1/2 - 1 Mile
Lower

[Click here for full text details](#)

CA WELLS

CAEDF0000129036

T191
East
1/2 - 1 Mile
Higher

[Click here for full text details](#)

CA WELLS

CAEDF0000012378

T192
East
1/2 - 1 Mile
Higher

[Click here for full text details](#)

CA WELLS

CAEDF0000095239

R193
NNW
1/2 - 1 Mile
Lower

[Click here for full text details](#)

CA WELLS

CAEDF0000061152

Q194
WSW
1/2 - 1 Mile
Lower

[Click here for full text details](#)

CA WELLS

CAEDF0000097691

Q195
WSW
1/2 - 1 Mile
Lower

[Click here for full text details](#)

CA WELLS

CAEDF0000083578

Q196
WSW
1/2 - 1 Mile
Lower

[Click here for full text details](#)

CA WELLS

CAEDF0000120938

T197
East
1/2 - 1 Mile
Higher

[Click here for full text details](#)

CA WELLS

CAEDF0000087003

GEOCHECK® - PHYSICAL SETTING SOURCE MAP FINDINGS

Map ID
Direction
Distance
Elevation

Database

EDR ID Number

Q198
WSW
1/2 - 1 Mile
Lower

[Click here for full text details](#)

CA WELLS

CAEDF0000133490

T199
East
1/2 - 1 Mile
Higher

[Click here for full text details](#)

CA WELLS

CAEDF0000023016

T200
East
1/2 - 1 Mile
Higher

[Click here for full text details](#)

CA WELLS

CAEDF0000091763

T201
East
1/2 - 1 Mile
Higher

[Click here for full text details](#)

CA WELLS

CAEDF0000009576

Q202
WSW
1/2 - 1 Mile
Lower

[Click here for full text details](#)

CA WELLS

CAEDF0000031754

Q203
WSW
1/2 - 1 Mile
Lower

[Click here for full text details](#)

CA WELLS

CAEDF0000116614

Q204
WSW
1/2 - 1 Mile
Lower

[Click here for full text details](#)

CA WELLS

CAEDF0000100827

T205
East
1/2 - 1 Mile
Higher

[Click here for full text details](#)

CA WELLS

CAEDF0000139451

T206
East
1/2 - 1 Mile
Higher

[Click here for full text details](#)

CA WELLS

CAEDF0000099124

GEOCHECK® - PHYSICAL SETTING SOURCE MAP FINDINGS

Map ID
Direction
Distance
Elevation

Database

EDR ID Number

T207
East
1/2 - 1 Mile
Higher

[Click here for full text details](#)

CA WELLS

CAEDF0000070843

U208
ESE
1/2 - 1 Mile
Higher

[Click here for full text details](#)

CA WELLS

CAEDF0000019271

Q209
WSW
1/2 - 1 Mile
Lower

[Click here for full text details](#)

CA WELLS

CAEDF0000138135

Q210
WSW
1/2 - 1 Mile
Lower

[Click here for full text details](#)

CA WELLS

CAEDF0000078184

Q211
WSW
1/2 - 1 Mile
Lower

[Click here for full text details](#)

CA WELLS

CAEDF0000067869

Q212
WSW
1/2 - 1 Mile
Lower

[Click here for full text details](#)

CA WELLS

CAEDF0000071780

Q213
WSW
1/2 - 1 Mile
Lower

[Click here for full text details](#)

CA WELLS

CAEDF0000128433

V214
North
1/2 - 1 Mile
Lower

[Click here for full text details](#)

CA WELLS

CAEDF0000065901

U215
ESE
1/2 - 1 Mile
Higher

[Click here for full text details](#)

CA WELLS

CAEDF0000045386

GEOCHECK® - PHYSICAL SETTING SOURCE MAP FINDINGS

Map ID
Direction
Distance
Elevation

Database

EDR ID Number

Q216
WSW
1/2 - 1 Mile
Lower

[Click here for full text details](#)

CA WELLS

CAEDF0000018139

V217
North
1/2 - 1 Mile
Lower

[Click here for full text details](#)

CA WELLS

CAEDF0000056597

Q218
WSW
1/2 - 1 Mile
Lower

[Click here for full text details](#)

CA WELLS

CAEDF0000076171

U219
ESE
1/2 - 1 Mile
Higher

[Click here for full text details](#)

CA WELLS

CAEDF0000032172

S220
WSW
1/2 - 1 Mile
Lower

[Click here for full text details](#)

CA WELLS

CAEDF0000092724

Q221
WSW
1/2 - 1 Mile
Lower

[Click here for full text details](#)

CA WELLS

CAEDF0000124954

U222
ESE
1/2 - 1 Mile
Higher

[Click here for full text details](#)

CA WELLS

CAEDF0000081806

Q223
WSW
1/2 - 1 Mile
Lower

[Click here for full text details](#)

CA WELLS

CAEDF0000024221

V224
North
1/2 - 1 Mile
Lower

[Click here for full text details](#)

CA WELLS

CAEDF0000075226

GEOCHECK® - PHYSICAL SETTING SOURCE MAP FINDINGS

Map ID
Direction
Distance
Elevation

Database

EDR ID Number

V225
North
1/2 - 1 Mile
Lower

[Click here for full text details](#)

CA WELLS

CAEDF0000067744

V226
North
1/2 - 1 Mile
Lower

[Click here for full text details](#)

CA WELLS

CAEDF0000136041

S227
WSW
1/2 - 1 Mile
Lower

[Click here for full text details](#)

CA WELLS

CAEDF0000125839

W228
NNE
1/2 - 1 Mile
Lower

[Click here for full text details](#)

CA WELLS

CAEDF0000090271

V229
North
1/2 - 1 Mile
Lower

[Click here for full text details](#)

CA WELLS

CAEDF0000050320

W230
NNE
1/2 - 1 Mile
Lower

[Click here for full text details](#)

CA WELLS

CAEDF0000014353

S231
WSW
1/2 - 1 Mile
Lower

[Click here for full text details](#)

CA WELLS

CAEDF0000095187

U232
ESE
1/2 - 1 Mile
Higher

[Click here for full text details](#)

CA WELLS

CAEDF0000012367

U233
ESE
1/2 - 1 Mile
Higher

[Click here for full text details](#)

CA WELLS

CAEDF0000023076

GEOCHECK® - PHYSICAL SETTING SOURCE MAP FINDINGS

Map ID
Direction
Distance
Elevation

Database

EDR ID Number

W234
NNE
1/2 - 1 Mile
Lower

[Click here for full text details](#)

CA WELLS

CAEDF0000016673

W235
NNE
1/2 - 1 Mile
Lower

[Click here for full text details](#)

CA WELLS

CAEDF0000021450

U236
ESE
1/2 - 1 Mile
Higher

[Click here for full text details](#)

CA WELLS

CAEDF0000045714

U237
ESE
1/2 - 1 Mile
Higher

[Click here for full text details](#)

CA WELLS

CAEDF0000105847

V238
North
1/2 - 1 Mile
Lower

[Click here for full text details](#)

CA WELLS

CAEDF0000065799

S239
WSW
1/2 - 1 Mile
Lower

[Click here for full text details](#)

CA WELLS

CAEDF0000114561

U240
ESE
1/2 - 1 Mile
Higher

[Click here for full text details](#)

CA WELLS

CAEDF0000041236

V241
North
1/2 - 1 Mile
Lower

[Click here for full text details](#)

CA WELLS

CAEDF0000104300

U242
ESE
1/2 - 1 Mile
Higher

[Click here for full text details](#)

CA WELLS

CAEDF0000091436

GEOCHECK® - PHYSICAL SETTING SOURCE MAP FINDINGS

Map ID
Direction
Distance
Elevation

Database

EDR ID Number

U243
ESE
1/2 - 1 Mile
Higher

[Click here for full text details](#)

CA WELLS

CAEDF0000002666

U244
ESE
1/2 - 1 Mile
Higher

[Click here for full text details](#)

CA WELLS

CAEDF0000041826

U245
ESE
1/2 - 1 Mile
Higher

[Click here for full text details](#)

CA WELLS

CAEDF0000129902

U246
ESE
1/2 - 1 Mile
Higher

[Click here for full text details](#)

CA WELLS

CAEDF0000010232

V247
North
1/2 - 1 Mile
Lower

[Click here for full text details](#)

CA WELLS

CAEDF0000123678

U248
ESE
1/2 - 1 Mile
Higher

[Click here for full text details](#)

CA WELLS

CAEDF0000057380

U249
ESE
1/2 - 1 Mile
Higher

[Click here for full text details](#)

CA WELLS

CAEDF0000064837

U250
ESE
1/2 - 1 Mile
Higher

[Click here for full text details](#)

CA WELLS

CAEDF0000137618

U251
ESE
1/2 - 1 Mile
Higher

[Click here for full text details](#)

CA WELLS

CAEDF0000056980

GEOCHECK® - PHYSICAL SETTING SOURCE MAP FINDINGS

Map ID
Direction
Distance
Elevation

Database

EDR ID Number

U252
ESE
1/2 - 1 Mile
Higher

[Click here for full text details](#)

CA WELLS

CAEDF0000020974

X253
North
1/2 - 1 Mile
Lower

[Click here for full text details](#)

CA WELLS

CAEDF0000094343

Y254
ESE
1/2 - 1 Mile
Higher

[Click here for full text details](#)

CA WELLS

CAEDF0000055446

Y255
ESE
1/2 - 1 Mile
Higher

[Click here for full text details](#)

CA WELLS

CAEDF0000038593

X256
North
1/2 - 1 Mile
Lower

[Click here for full text details](#)

CA WELLS

CAEDF0000032461

Y257
ESE
1/2 - 1 Mile
Higher

[Click here for full text details](#)

CA WELLS

CAEDF0000132133

Z258
SSE
1/2 - 1 Mile
Higher

[Click here for full text details](#)

CA WELLS

CAEDF0000110954

AA259
West
1/2 - 1 Mile
Lower

[Click here for full text details](#)

CA WELLS

CAEDF0000031706

AB260
ENE
1/2 - 1 Mile
Higher

[Click here for full text details](#)

CA WELLS

6835

GEOCHECK® - PHYSICAL SETTING SOURCE MAP FINDINGS

Map ID
Direction
Distance
Elevation

Database

EDR ID Number

Y261
ESE
1/2 - 1 Mile
Higher

[Click here for full text details](#)

CA WELLS

CAEDF0000048771

AC262
ESE
1/2 - 1 Mile
Higher

[Click here for full text details](#)

CA WELLS

CAEDF0000112428

AD263
SSE
1/2 - 1 Mile
Higher

[Click here for full text details](#)

CA WELLS

6819

AD264
SSE
1/2 - 1 Mile
Higher

[Click here for full text details](#)

CA WELLS

6836

AD265
SSE
1/2 - 1 Mile
Higher

[Click here for full text details](#)

CA WELLS

6838

AA266
West
1/2 - 1 Mile
Lower

[Click here for full text details](#)

CA WELLS

CAEDF0000011076

X267
NNW
1/2 - 1 Mile
Lower

[Click here for full text details](#)

CA WELLS

CAEDF0000127148

AA268
West
1/2 - 1 Mile
Lower

[Click here for full text details](#)

CA WELLS

CAEDF0000079226

AA269
West
1/2 - 1 Mile
Lower

[Click here for full text details](#)

CA WELLS

CAEDF0000078572

GEOCHECK® - PHYSICAL SETTING SOURCE MAP FINDINGS

Map ID
Direction
Distance
Elevation

Database

EDR ID Number

AC270
ESE
1/2 - 1 Mile
Higher

[Click here for full text details](#)

CA WELLS

CAEDF0000072872

Z271
SSE
1/2 - 1 Mile
Higher

[Click here for full text details](#)

CA WELLS

CAEDF0000070236

272
WNW
1/2 - 1 Mile
Lower

[Click here for full text details](#)

CA WELLS

CADWR0000001744

AE273
SSE
1/2 - 1 Mile
Higher

[Click here for full text details](#)

CA WELLS

CAEDF0000124027

AC274
ESE
1/2 - 1 Mile
Higher

[Click here for full text details](#)

CA WELLS

CAEDF0000014023

AF275
NW
1/2 - 1 Mile
Lower

[Click here for full text details](#)

CA WELLS

CAEDF0000083225

AF276
NW
1/2 - 1 Mile
Lower

[Click here for full text details](#)

CA WELLS

CAEDF0000036485

Z277
SSE
1/2 - 1 Mile
Higher

[Click here for full text details](#)

CA WELLS

CAEDF0000048495

Z278
SSE
1/2 - 1 Mile
Higher

[Click here for full text details](#)

CA WELLS

CAEDF0000016548

GEOCHECK® - PHYSICAL SETTING SOURCE MAP FINDINGS

Map ID
Direction
Distance
Elevation

Database

EDR ID Number

AE279
SSE
1/2 - 1 Mile
Higher

[Click here for full text details](#)

CA WELLS

CAEDF0000087846

Z280
SSE
1/2 - 1 Mile
Higher

[Click here for full text details](#)

CA WELLS

CAEDF0000097883

AC281
ESE
1/2 - 1 Mile
Higher

[Click here for full text details](#)

CA WELLS

CAEDF0000108506

AC282
ESE
1/2 - 1 Mile
Higher

[Click here for full text details](#)

CA WELLS

CAEDF0000105566

AF283
NW
1/2 - 1 Mile
Lower

[Click here for full text details](#)

CA WELLS

CAEDF0000083170

AE284
SSE
1/2 - 1 Mile
Higher

[Click here for full text details](#)

CA WELLS

CAEDF0000044675

AC285
ESE
1/2 - 1 Mile
Higher

[Click here for full text details](#)

CA WELLS

CAEDF0000010407

AB286
ENE
1/2 - 1 Mile
Higher

[Click here for full text details](#)

CA WELLS

CADDW0000011152

AF287
NW
1/2 - 1 Mile
Lower

[Click here for full text details](#)

CA WELLS

CAEDF0000008342

GEOCHECK® - PHYSICAL SETTING SOURCE MAP FINDINGS

Map ID
Direction
Distance
Elevation

Database

EDR ID Number

AG288
NE
1/2 - 1 Mile
Higher

[Click here for full text details](#)

CA WELLS

CAEDF0000066815

Z289
SSE
1/2 - 1 Mile
Higher

[Click here for full text details](#)

CA WELLS

CAEDF0000113446

AG290
NE
1/2 - 1 Mile
Higher

[Click here for full text details](#)

CA WELLS

CAEDF0000076009

AF291
NW
1/2 - 1 Mile
Lower

[Click here for full text details](#)

CA WELLS

CAEDF0000045602

AG292
NE
1/2 - 1 Mile
Higher

[Click here for full text details](#)

CA WELLS

CAEDF0000017880

AG293
NE
1/2 - 1 Mile
Higher

[Click here for full text details](#)

CA WELLS

CAEDF0000040882

AC294
ESE
1/2 - 1 Mile
Higher

[Click here for full text details](#)

CA WELLS

CAEDF0000112345

AH295
North
1/2 - 1 Mile
Lower

[Click here for full text details](#)

CA WELLS

CAEDF0000141727

AG296
NE
1/2 - 1 Mile
Higher

[Click here for full text details](#)

CA WELLS

CAEDF0000134641

GEOCHECK® - PHYSICAL SETTING SOURCE MAP FINDINGS

Map ID
Direction
Distance
Elevation

Database

EDR ID Number

AG297
NE
1/2 - 1 Mile
Higher

[Click here for full text details](#)

CA WELLS

CAEDF0000000253

AF298
NW
1/2 - 1 Mile
Lower

[Click here for full text details](#)

CA WELLS

CAEDF0000074562

AC299
ESE
1/2 - 1 Mile
Higher

[Click here for full text details](#)

CA WELLS

CAEDF0000099598

AE300
SSE
1/2 - 1 Mile
Higher

[Click here for full text details](#)

CA WELLS

CAEDF0000097223

AC301
ESE
1/2 - 1 Mile
Higher

[Click here for full text details](#)

CA WELLS

CAEDF0000134420

AG302
NE
1/2 - 1 Mile
Higher

[Click here for full text details](#)

CA WELLS

CAEDF0000131008

AG303
NE
1/2 - 1 Mile
Higher

[Click here for full text details](#)

CA WELLS

CAEDF0000091857

AG304
NE
1/2 - 1 Mile
Higher

[Click here for full text details](#)

CA WELLS

CAEDF0000055860

AE305
SSE
1/2 - 1 Mile
Higher

[Click here for full text details](#)

CA WELLS

CAEDF0000122111

GEOCHECK® - PHYSICAL SETTING SOURCE MAP FINDINGS

Map ID
Direction
Distance
Elevation

Database

EDR ID Number

AG306
NE
1/2 - 1 Mile
Higher

[Click here for full text details](#)

CA WELLS

CAEDF0000059067

AG307
NE
1/2 - 1 Mile
Higher

[Click here for full text details](#)

CA WELLS

CAEDF0000089501

AG308
NE
1/2 - 1 Mile
Higher

[Click here for full text details](#)

CA WELLS

CAEDF0000040619

AG309
NE
1/2 - 1 Mile
Higher

[Click here for full text details](#)

CA WELLS

CAEDF0000091132

AG310
NE
1/2 - 1 Mile
Higher

[Click here for full text details](#)

CA WELLS

CAEDF0000121536

AG311
NE
1/2 - 1 Mile
Higher

[Click here for full text details](#)

CA WELLS

CAEDF0000134343

AG312
NE
1/2 - 1 Mile
Higher

[Click here for full text details](#)

CA WELLS

CAEDF0000061919

AG313
NE
1/2 - 1 Mile
Higher

[Click here for full text details](#)

CA WELLS

CAEDF0000115289

AG314
NE
1/2 - 1 Mile
Higher

[Click here for full text details](#)

CA WELLS

CAEDF0000067760

GEOCHECK® - PHYSICAL SETTING SOURCE MAP FINDINGS

Map ID
Direction
Distance
Elevation

Database

EDR ID Number

AG315
NE
1/2 - 1 Mile
Higher

[Click here for full text details](#)

CA WELLS

CAEDF0000076197

AG316
NE
1/2 - 1 Mile
Higher

[Click here for full text details](#)

CA WELLS

CAEDF0000056954

AG317
NE
1/2 - 1 Mile
Higher

[Click here for full text details](#)

CA WELLS

CAEDF0000084487

AG318
NE
1/2 - 1 Mile
Higher

[Click here for full text details](#)

CA WELLS

CAEDF0000108837

AG319
NE
1/2 - 1 Mile
Higher

[Click here for full text details](#)

CA WELLS

CAEDF0000050867

AG320
NE
1/2 - 1 Mile
Higher

[Click here for full text details](#)

CA WELLS

CAEDF0000111459

AG321
NE
1/2 - 1 Mile
Higher

[Click here for full text details](#)

CA WELLS

CAEDF0000102656

AG322
NE
1/2 - 1 Mile
Higher

[Click here for full text details](#)

CA WELLS

CAEDF0000079109

AG323
NE
1/2 - 1 Mile
Higher

[Click here for full text details](#)

CA WELLS

CAEDF0000133087

GEOCHECK® - PHYSICAL SETTING SOURCE MAP FINDINGS

Map ID
Direction
Distance
Elevation

Database

EDR ID Number

AG324
NE
1/2 - 1 Mile
Higher

[Click here for full text details](#)

CA WELLS

CAEDF0000045600

AG325
NE
1/2 - 1 Mile
Higher

[Click here for full text details](#)

CA WELLS

CAEDF0000069762

AG326
NE
1/2 - 1 Mile
Higher

[Click here for full text details](#)

CA WELLS

CAEDF0000118952

AG327
NE
1/2 - 1 Mile
Higher

[Click here for full text details](#)

CA WELLS

CAEDF0000091983

AG328
NE
1/2 - 1 Mile
Higher

[Click here for full text details](#)

CA WELLS

CAEDF0000106219

AG329
NE
1/2 - 1 Mile
Higher

[Click here for full text details](#)

CA WELLS

CAEDF0000121627

AG330
NE
1/2 - 1 Mile
Higher

[Click here for full text details](#)

CA WELLS

CAEDF0000063166

AH331
North
1/2 - 1 Mile
Lower

[Click here for full text details](#)

CA WELLS

CAEDF0000017635

AI332
SE
1/2 - 1 Mile
Higher

[Click here for full text details](#)

CA WELLS

CAEDF0000082527

GEOCHECK® - PHYSICAL SETTING SOURCE MAP FINDINGS

Map ID
Direction
Distance
Elevation

Database

EDR ID Number

AG333
NE
1/2 - 1 Mile
Higher

[Click here for full text details](#)

CA WELLS

CAEDF0000087372

AI334
SE
1/2 - 1 Mile
Higher

[Click here for full text details](#)

CA WELLS

CAEDF0000120076

AH335
North
1/2 - 1 Mile
Lower

[Click here for full text details](#)

CA WELLS

CAEDF0000033780

AG336
NE
1/2 - 1 Mile
Higher

[Click here for full text details](#)

CA WELLS

CAEDF0000076461

AI337
SE
1/2 - 1 Mile
Higher

[Click here for full text details](#)

CA WELLS

CAEDF0000126169

AI338
SE
1/2 - 1 Mile
Higher

[Click here for full text details](#)

CA WELLS

CAEDF0000054995

AI339
SE
1/2 - 1 Mile
Higher

[Click here for full text details](#)

CA WELLS

CAEDF0000048471

AI340
SE
1/2 - 1 Mile
Higher

[Click here for full text details](#)

CA WELLS

CAEDF0000088831

AI341
SE
1/2 - 1 Mile
Higher

[Click here for full text details](#)

CA WELLS

CAEDF0000012179

GEOCHECK® - PHYSICAL SETTING SOURCE MAP FINDINGS

Map ID
Direction
Distance
Elevation

Database

EDR ID Number

AH342
North
1/2 - 1 Mile
Lower

[Click here for full text details](#)

CA WELLS

CAEDF0000031968

AJ343
ENE
1/2 - 1 Mile
Higher

[Click here for full text details](#)

CA WELLS

CAEDF0000114545

AI344
SE
1/2 - 1 Mile
Higher

[Click here for full text details](#)

CA WELLS

CAEDF0000119840

AI345
SE
1/2 - 1 Mile
Higher

[Click here for full text details](#)

CA WELLS

CAEDF0000138624

AI346
SE
1/2 - 1 Mile
Higher

[Click here for full text details](#)

CA WELLS

CAEDF0000106492

AI347
SE
1/2 - 1 Mile
Higher

[Click here for full text details](#)

CA WELLS

CAEDF0000141568

AK348
West
1/2 - 1 Mile
Lower

[Click here for full text details](#)

CA WELLS

CAEDF0000050415

AJ349
ENE
1/2 - 1 Mile
Higher

[Click here for full text details](#)

CA WELLS

CAEDF0000119380

AK350
West
1/2 - 1 Mile
Lower

[Click here for full text details](#)

CA WELLS

CAEDF0000071029

GEOCHECK® - PHYSICAL SETTING SOURCE MAP FINDINGS

Map ID
Direction
Distance
Elevation

Database

EDR ID Number

AK351
West
1/2 - 1 Mile
Lower

[Click here for full text details](#)

CA WELLS

CAEDF0000109448

AL352
SSE
1/2 - 1 Mile
Higher

[Click here for full text details](#)

CA WELLS

CAEDF0000136207

AL353
SSE
1/2 - 1 Mile
Higher

[Click here for full text details](#)

CA WELLS

CAEDF0000067821

GEOCHECK® - PHYSICAL SETTING SOURCE MAP FINDINGS RADON

AREA RADON INFORMATION

State Database: CA Radon

Radon Test Results

Zipcode	Num Tests	> 4 pCi/L
95112	19	1

Federal EPA Radon Zone for SANTA CLARA County: 2

Note: Zone 1 indoor average level > 4 pCi/L.

: Zone 2 indoor average level \geq 2 pCi/L and \leq 4 pCi/L.

: Zone 3 indoor average level < 2 pCi/L.

Federal Area Radon Information for Zip Code: 95112

Number of sites tested: 1

Area	Average Activity	% <4 pCi/L	% 4-20 pCi/L	% >20 pCi/L
Living Area - 1st Floor	-1.100 pCi/L	100%	0%	0%
Living Area - 2nd Floor	Not Reported	Not Reported	Not Reported	Not Reported
Basement	Not Reported	Not Reported	Not Reported	Not Reported

PHYSICAL SETTING SOURCE RECORDS SEARCHED

TOPOGRAPHIC INFORMATION

USGS 7.5' Digital Elevation Model (DEM)

Source: United States Geologic Survey

EDR acquired the USGS 7.5' Digital Elevation Model in 2002 and updated it in 2006. The 7.5 minute DEM corresponds to the USGS 1:24,000- and 1:25,000-scale topographic quadrangle maps. The DEM provides elevation data with consistent elevation units and projection.

Source: U.S. Geological Survey

HYDROLOGIC INFORMATION

Flood Zone Data: This data was obtained from the Federal Emergency Management Agency (FEMA). It depicts 100-year and 500-year flood zones as defined by FEMA. It includes the National Flood Hazard Layer (NFHL) which incorporates Flood Insurance Rate Map (FIRM) data and Q3 data from FEMA in areas not covered by NFHL.

Source: FEMA

Telephone: 877-336-2627

Date of Government Version: 2003, 2015

NWI: National Wetlands Inventory. This data, available in select counties across the country, was obtained by EDR in 2002, 2005 and 2010 from the U.S. Fish and Wildlife Service.

State Wetlands Data: Wetland Inventory

Source: Department of Fish and Wildlife

Telephone: 916-445-0411

HYDROGEOLOGIC INFORMATION

AQUIFLOW^R Information System

Source: EDR proprietary database of groundwater flow information

EDR has developed the AQUIFLOW Information System (AIS) to provide data on the general direction of groundwater flow at specific points. EDR has reviewed reports submitted to regulatory authorities at select sites and has extracted the date of the report, hydrogeologically determined groundwater flow direction and depth to water table information.

GEOLOGIC INFORMATION

Geologic Age and Rock Stratigraphic Unit

Source: P.G. Schruben, R.E. Arndt and W.J. Bawiec, Geology of the Conterminous U.S. at 1:2,500,000 Scale - A digital representation of the 1974 P.B. King and H.M. Beikman Map, USGS Digital Data Series DDS - 11 (1994).

STATSGO: State Soil Geographic Database

Source: Department of Agriculture, Natural Resources Conservation Service (NRCS)

The U.S. Department of Agriculture's (USDA) Natural Resources Conservation Service (NRCS) leads the national Conservation Soil Survey (NCSS) and is responsible for collecting, storing, maintaining and distributing soil survey information for privately owned lands in the United States. A soil map in a soil survey is a representation of soil patterns in a landscape. Soil maps for STATSGO are compiled by generalizing more detailed (SSURGO) soil survey maps.

SSURGO: Soil Survey Geographic Database

Source: Department of Agriculture, Natural Resources Conservation Service (NRCS)

Telephone: 800-672-5559

SSURGO is the most detailed level of mapping done by the Natural Resources Conservation Service, mapping scales generally range from 1:12,000 to 1:63,360. Field mapping methods using national standards are used to construct the soil maps in the Soil Survey Geographic (SSURGO) database. SSURGO digitizing duplicates the original soil survey maps. This level of mapping is designed for use by landowners, townships and county natural resource planning and management.

PHYSICAL SETTING SOURCE RECORDS SEARCHED

LOCAL / REGIONAL WATER AGENCY RECORDS

FEDERAL WATER WELLS

PWS: Public Water Systems

Source: EPA/Office of Drinking Water

Telephone: 202-564-3750

Public Water System data from the Federal Reporting Data System. A PWS is any water system which provides water to at least 25 people for at least 60 days annually. PWSs provide water from wells, rivers and other sources.

PWS ENF: Public Water Systems Violation and Enforcement Data

Source: EPA/Office of Drinking Water

Telephone: 202-564-3750

Violation and Enforcement data for Public Water Systems from the Safe Drinking Water Information System (SDWIS) after August 1995. Prior to August 1995, the data came from the Federal Reporting Data System (FRDS).

USGS Water Wells: USGS National Water Inventory System (NWIS)

This database contains descriptive information on sites where the USGS collects or has collected data on surface water and/or groundwater. The groundwater data includes information on wells, springs, and other sources of groundwater.

OTHER STATE DATABASE INFORMATION

Groundwater Ambient Monitoring & Assessment Program

State Water Resources Control Board

Telephone: 916-341-5577

The GAMA Program is California's comprehensive groundwater quality monitoring program. GAMA collects data by testing the untreated, raw water in different types of wells for naturally-occurring and man-made chemicals. The GAMA data includes Domestic, Monitoring and Municipal well types from the following sources, Department of Water Resources, Department of Health Services, EDF, Agricultural Lands, Lawrence Livermore National Laboratory, Department of Pesticide Regulation, United States Geological Survey, Groundwater Ambient Monitoring and Assessment Program and Local Groundwater Projects.

Water Well Database

Source: Department of Water Resources

Telephone: 916-651-9648

California Drinking Water Quality Database

Source: Department of Public Health

Telephone: 916-324-2319

The database includes all drinking water compliance and special studies monitoring for the state of California since 1984. It consists of over 3,200,000 individual analyses along with well and water system information.

California Oil and Gas Well Locations

Source: Dept of Conservation, Geologic Energy Management Division

Telephone: 916-323-1779

Oil and Gas well locations in the state.

California Earthquake Fault Lines

Source: California Division of Mines and Geology

The fault lines displayed on EDR's Topographic map are digitized quaternary fault lines prepared in 1975 by the United States Geological Survey. Additional information (also from 1975) regarding activity at specific fault lines comes from California's Preliminary Fault Activity Map prepared by the California Division of Mines and Geology.

RADON

State Database: CA Radon

Source: Department of Public Health

Telephone: 916-210-8558

Radon Database for California

PHYSICAL SETTING SOURCE RECORDS SEARCHED

Area Radon Information

Source: USGS

Telephone: 703-356-4020

The National Radon Database has been developed by the U.S. Environmental Protection Agency (USEPA) and is a compilation of the EPA/State Residential Radon Survey and the National Residential Radon Survey. The study covers the years 1986 - 1992. Where necessary data has been supplemented by information collected at private sources such as universities and research institutions.

EPA Radon Zones

Source: EPA

Telephone: 703-356-4020

Sections 307 & 309 of IRRA directed EPA to list and identify areas of U.S. with the potential for elevated indoor radon levels.

OTHER

Airport Landing Facilities: Private and public use landing facilities

Source: Federal Aviation Administration, 800-457-6656

Epicenters: World earthquake epicenters, Richter 5 or greater

Source: Department of Commerce, National Oceanic and Atmospheric Administration

California Earthquake Fault Lines: The fault lines displayed on EDR's Topographic map are digitized quaternary fault lines, prepared in 1975 by the United State Geological Survey. Additional information (also from 1975) regarding activity at specific fault lines comes from California's Preliminary Fault Activity Map prepared by the California Division of Mines and Geology.

STREET AND ADDRESS INFORMATION

© 2015 TomTom North America, Inc. All rights reserved. This material is proprietary and the subject of copyright protection and other intellectual property rights owned by or licensed to Tele Atlas North America, Inc. The use of this material is subject to the terms of a license agreement. You will be held liable for any unauthorized copying or disclosure of this material.

APPENDIX F

PHOTOLOG

1280 NORTH FOURTH STREET SITE PHOTOGRAPHS



Photo 1: View of Site looking northwest



Photo 2: View of Site looking south - southwest

1280 NORTH FOURTH STREET SITE PHOTOGRAPHS



Photo 3: View of Site looking southwest



Photo 4: Landscaped area in the southeast portion

1280 NORTH FOURTH STREET SITE PHOTOGRAPHS




Photo 5: Kitchen Area




Photo 6: Laundry Room

1280 NORTH FOURTH STREET SITE PHOTOGRAPHS



Photo 7: Storage Area



Photo 8: Storage Area

APPENDIX G

INTERVIEW QUESTIONNAIRE

Phase I Environmental Site Assessment - Questionnaire Form

Date SEPT 23, 2021

Property Information

Property APN 235 - 05 - 018

Property Address 1280 N4th Street

City San Jose County Santa Clara State CA Zip 95112

Legal Description _____

Property is ☐ Vacant ☒ Improved ☐ Occupied, by Whom _____

Questionnaire Preparer Information

Name Tania Muqadarati Title Member

Phone 650-355-9997 Fax 650-359-9999 E-mail tania_muq@yahoo.com

Address 37611 Harvey St.

City Palmdale County _____ State CA Zip 93551

Relationship to Property Owner

☐ Owner ☒ Owners Representative ☐ Tenant

Property Description and Analysis

Current Use of Property

☐ Residential ☒ Commercial ☐ Industrial ☐ Undeveloped Land ☐ Agricultural

☐ Other (describe) _____

Current Tenant/Business

Duration at Location

1) <u>HOTEL / MOTEL</u>	<u>APRIL 2010 UP TO PRESENT</u>
2) _____	_____
3) _____	_____
4) _____	_____
5) _____	_____

Additional Comments (size, paved, vegetated, usage, etc.):

Past Use of Property

☐ Residential ☒ Commercial ☐ Industrial ☐ Undeveloped Land ☐ Agricultural

☐ Other (describe) _____

Past Tenant/Business

Duration at Location

- | | |
|----------------|-------|
| 1) HOTEL/MOTEL | _____ |
| 2) _____ | _____ |
| 3) _____ | _____ |
| 4) _____ | _____ |
| 5) _____ | _____ |

Additional Comments (size, paved, vegetated, usage, etc.):

General Questionnaire

Do you know of any pending, threatened, or past administrative proceeding, notice of violation, or litigation relevant to hazardous substances (HS) or petroleum products (PP) that involves the property?

NONE

Do you know whether the following documents exist, and, if so, whether copies can and will be provided to the environmental professional within reasonable time and cost constraints:

Documents	Exists	Doesn't Exist	To be Provided	No Knowledge
Environmental Site Assessment Reports				✓
Environmental Compliance Audit Reports				✓
Analytical Data of Soil, Groundwater, or other Media				✓
Environmental Permits:				
Solid waste disposal				✓
Hazardous waste disposal				✓
Wastewater				✓
NPDES				✓
Air				✓
Storage tanks and other registrations:				
Registrations for: Underground Storage Tanks		✓		
Registrations for Above Ground Storage Tanks				✓
Registrations for Underground Injection System		✓		
Material Safety Data Sheets	✓			
Community Right-to-Know Documents				✓
Safety Plans:				
Preparedness and Prevention		✓		
Spill Prevention, Countermeasures and Control		✓		
Storm Water Pollution Prevention				✓
Waste Minimization/Pollution Prevention		✓		
Process Safety Management				✓
Chemical Hygiene	✓			
Hazardous Communication Standard		✓		
Occupational Exposure to hazardous chemicals in laboratories		✓		
Occupational Exposure to Blood borne Pathogens		✓		
Reports regarding hydrogeologic on the property or in the surrounding area				✓
Notices from any government agency relating to past or current violations of environmental laws with respect to the property or relating to environmental liens encumbering the property		✓		
Hazardous waste generator notices or reports		✓		
Geotechnical studies		✓		
Risk Assessments		✓		
Recorded Land Use Restrictions		✓		

Are you aware of any environmental cleanup lien against the property that has been filed or recorded under federal, tribal, state or local law?

Yes _____ No ☒ If yes, describe and identify where recorded:

Are you aware of any Activity and Use Limitation, such as an engineering control, land use restriction or institutional control that is in place at the property and/or has been filed or recorded in a registry under federal, tribal, state or local law?

Yes _____ No ☒ If yes, describe and identify where recorded:

Do you have any specialized knowledge or experience related to the property or nearby properties? For example, are you involved in the same line of business as the current or former occupants of the property or an adjoining property so that you would have specialized knowledge of the chemicals and processes used by this type of business?

Yes _____ No ☒ If yes, describe:

Do you believe that the purchase price being paid for this property reasonably reflects the fair market value of the property?

Yes ☒ No _____ If no, discuss why not. If you conclude that there is a difference, have you considered whether the lower purchase price is because contamination is known or believed to be present at the property?

Are you aware of commonly known or reasonably ascertainable information about the property that would help the environmental professional to identify conditions indicative of releases or threatened releases? For example, do you know the past uses of the property? Do you know of specific chemicals that are present or once present, spills/chemical releases, and/or environmental cleanups that have taken place at the property?

Yes _____ No ☒ If yes, describe:

Signature _____

A handwritten signature in black ink, consisting of a stylized 'A' followed by a large, sweeping flourish that extends upwards and to the right.