



Welcome to the En Movimiento Community Advisory Group Meeting

We will begin at 4:05 PM

en *SAN JOSÉ* movimiento

A Transportation Plan for East San José

En Movimiento Community Advisory Group – Meeting Agenda 9.29.2021

- Arrivals (4:00 – 4:05)
- Introductions and Meet New CAG members (4:05 – 4:30)
- FW Urban Village Update (4:30 – 4:45)
- San Antonio Update & Survey (4:45 – 4:55)
- Break (4:55 – 5:00)
- St. John Update (5:00 – 5:10)
- McLaughlin Concept, Presentation, & Survey (5:10 – 5:30)
- Quick Strike Projects - opportunities for community involvement (5:30 – 6:00)

SAN JOSÉ

movimiento

Transportation Plan for East S

Meeting Rules

- If you wish to speak, please use the raise hand function
- Feel free to add questions/comments to the chat
- Be respectful
- Allow others a turn to speak

en movimiento

A Transportation Plan for East San José

San Antonio – What We've Heard

Challenging sightlines between Sunset and Scharff

Some pedestrians feel unsafe crossing at intersections with traffic circles

Speeding remains an issue

Parking compliance issues

Bike lane maintenance issues

San Antonio Update

Recent Changes:

High visibility crosswalks installed at 19th, 21st, and 23rd

Daylighting extended at the corner of Preservation Dr

Upcoming:

Crosswalk + Rapid Flashing Beacon between Sunset and Scharff

Extended Daylighting at Preservation Dr



High Visibility Crosswalks on San Antonio



What is Next for San Antonio?

Project Evaluation

Is this project meeting our expectations?

Collisions

Speeds

Multimodal
Volumes

DOT
Observations

Community
Feedback



Evaluation Report with Recommendations

5 Minute Break





St. John Update



McLaughlin Avenue Quick Build Project

The City of San José will be implementing bike, pedestrian, and transit enhancements on McLaughlin Avenue between William Street and Story Road as part of our annual pavement maintenance program. We are seeking public input to inform our final designs.

McLaughlin Quick Build Project Online Community Meeting

A presentation and survey intended to explain proposed changes to McLaughlin and collect community input on the designs.

McLaughlin Avenue Quick Build Project Summary

In Spring of 2022, the City of San Jose plans to implement changes to McLaughlin Avenue between William Street and Story Road to make it safer and more inviting for all travelers regardless of mode.

Recent Outreach

- [ETF Meeting Minutes Summer 2021](#)
- [McLaughlin Quick Build Project Online Community Meeting](#)
- [Pearl Avenue Project Update #1](#)
- [Personas Campaign](#)
- [Access & Mobility Plan Strategies](#)

Search



McLaughlin Update

MTC Quick Strike Award

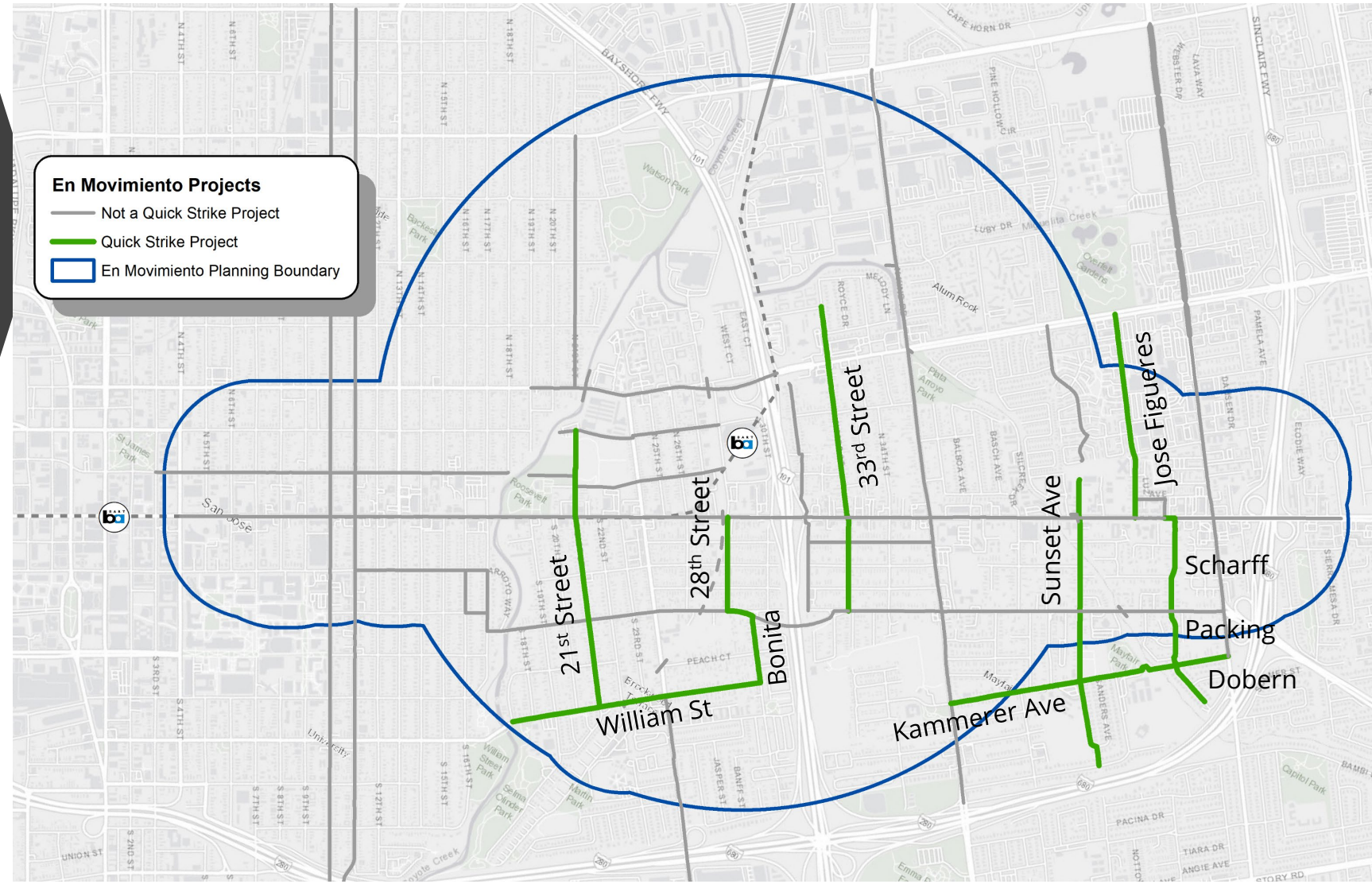
\$1.4M for design and construction

7 En Movimiento Bike Boulevard projects

Projects must be “shovel ready” within one year

Quick Strike Projects

1. 21st Street
2. William Street
3. 28th/Bonita
4. 33rd Street
5. Kammerer Ave
6. Sunset Ave
7. Jose Figueres et al



What is a Bike Boulevard?

Shared roadway

+

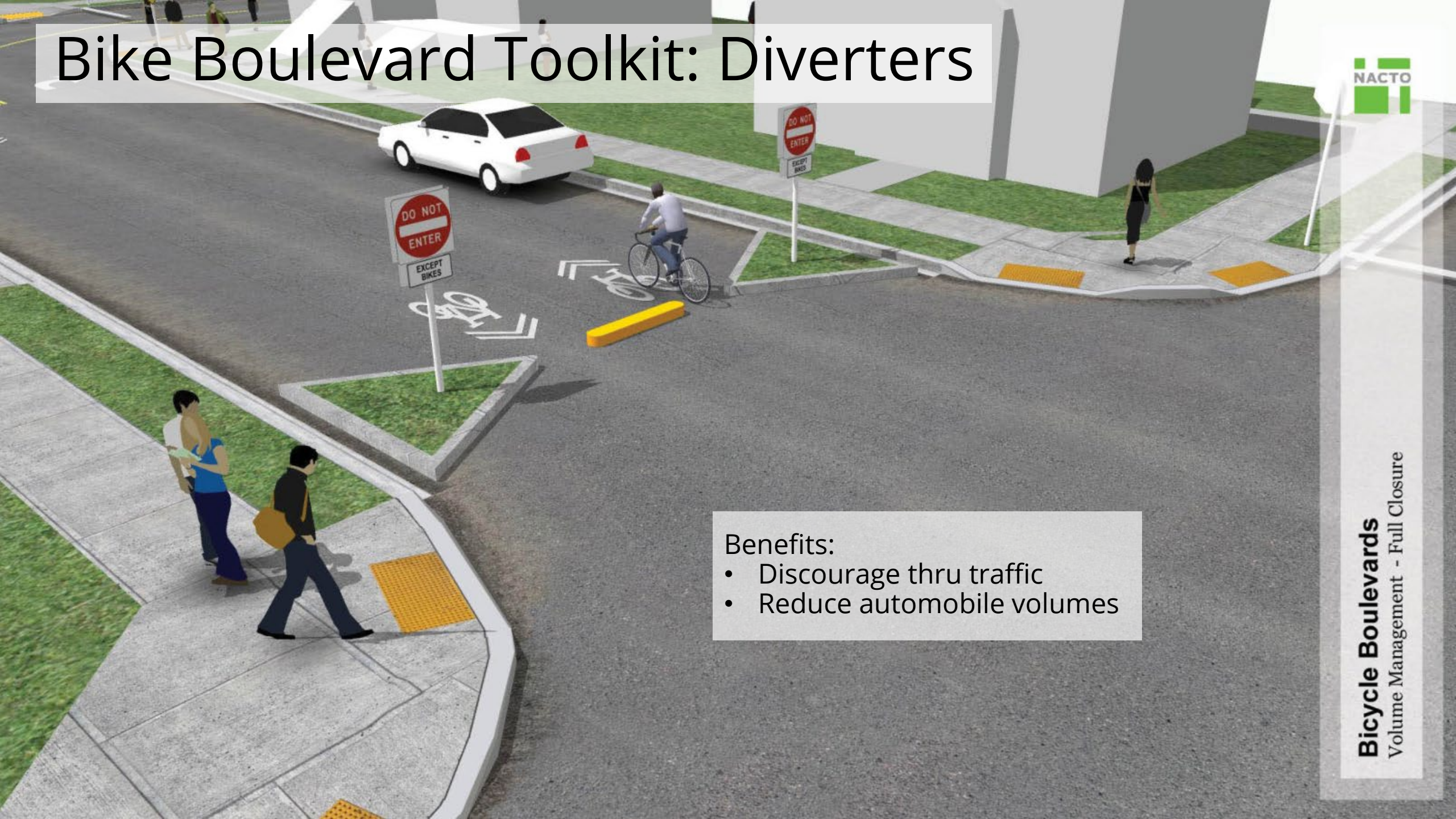
Traffic Calming

=

Safe and comfortable route
for people who bike



Bike Boulevard Toolkit: Diverters



Benefits:

- Discourage thru traffic
- Reduce automobile volumes

Bike Boulevard Toolkit: Neighborhood Traffic Circles



Benefits:

- Reduce dangerous collision types
- Reduce speeds at uncontrolled intersections

Bike Boulevard Toolkit: Chicanes

Definition: A chicane is a series of curb extensions that narrow the roadway and require vehicles to follow a curving path.



Benefits:

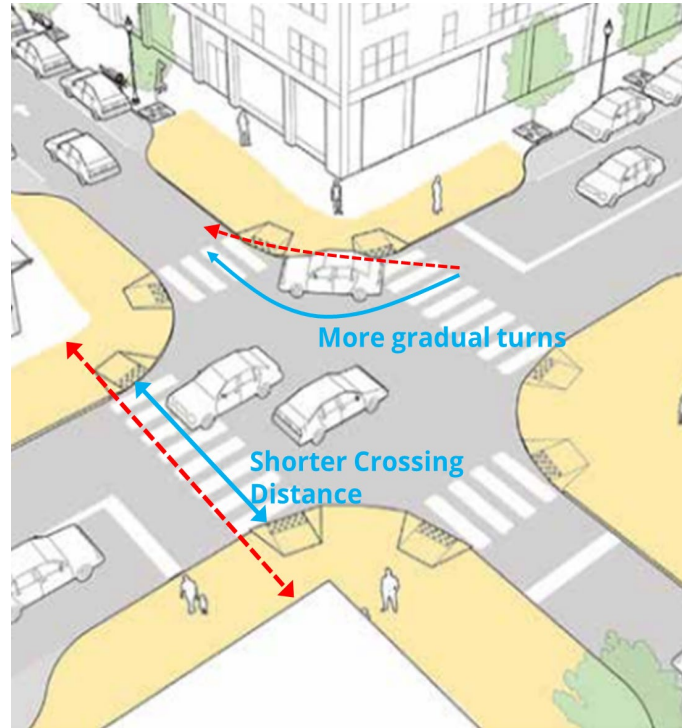
- Discourages speeding
- Encourages driver focus

Bike Boulevard Toolkit: Other Treatments


High Visibility Crosswalks



Bulb-outs



Stop Signs



Timeline and Engagement Opportunities

