



Arcadis U.S., Inc.  
100 Smith Ranch Road  
Suite 329  
San Rafael  
California 94903  
Tel 415.491.4530  
Fax 415.491.4532  
www.arcadis.com

Mr. Dan Pornel, P.E.  
Santa Clara Valley Transportation Authority  
1436 California Circle  
Milpitas, CA 95035

Subject: Transmittal of Phase I Environmental Site Assessment, Blossom Hill  
Parking Lot, Blossom Hill Road and State Route 85 in San Jose, Santa Clara County, California;  
Project Number SJ010000.00011; Dated April 18, 2018

ENVIRONMENT

Dear Mr. Pornel:

Date:  
April 19, 2018

At the request of the Santa Clara Valley Transportation Authority (VTA), Arcadis U.S., Inc. (Arcadis) is transmitting one bound hard copy and one compact disc containing the subject report. Thank you for the opportunity to assist you on this project.

Contact:  
Chuck Pardini, P.G.

If you have any questions or need anything else regarding this report, please call me at (510) 813-1053.

Phone:  
510.813-1053

Sincerely,

Email:  
Chuck.pardini@arcadis.com

Arcadis U.S., Inc.

Our ref:  
SJ010000.0011

Charles Pardini, P.G.  
Vice President, Principal Geologist (6444)

Attachments:

- 1 hard bound copy of the report
- 1 compact disc containing the report

Document Control

APR 24 2018

Received



April 18, 2018

SJ010000.00011

Phase I Environmental Site Assessment Report  
VTA – Blossom Hill Parking Lot (Parcel 32)  
Blossom Hill Road and State Route 85  
San Jose, California 95123

# PHASE I ENVIRONMENTAL SITE ASSESSMENT REPORT

VTA – Blossom Hill Parking Lot (Parcel 32)

Blossom Hill Road and State Route 85

San Jose, California 95123

April 18, 2018

A large orange geometric graphic consisting of a triangle and a rectangle. The triangle is on the left, with its hypotenuse facing right. The rectangle is on the right, with its left side overlapping the triangle's hypotenuse. A thin white line runs horizontally across the middle of the graphic, and another thin white line runs vertically down the right side of the rectangle.

**PHASE I  
ENVIRONMENTAL SITE  
ASSESSMENT REPORT**

VTA – Blossom Hill Parking Lot  
(Parcel 32)  
Blossom Hill Road and State Route 85  
San Jose, California 95123



---

Ethan Hennessey  
Project Environmental Scientist



---

Janet Holtz  
Principal Environmental Scientist

Prepared for:

Santa Clara Valley Transportation Authority  
1436 California Circle  
Milpitas, CA 95035

Prepared by:

Arcadis U.S., Inc.  
320 Commerce  
Suite 200  
Irvine  
California 92602  
Tel 714 730 9052  
Fax 714 730 9345

Our Ref.:

SJ010000.00011

Date:

April 18, 2018

*This document is intended only for the use of the individual or entity for which it was prepared and may contain information that is privileged, confidential and exempt from disclosure under applicable law. Any dissemination, distribution or copying of this document is strictly prohibited.*



## CONTENTS

Acronyms and Abbreviations.....	iv
Executive Summary.....	ES-1
1 Introduction .....	1
1.1 Purpose.....	1
1.2 Detailed Scope of Services.....	1
1.3 Significant Assumptions.....	2
1.4 Limitations and Exceptions .....	2
1.5 Special Terms and Conditions.....	3
1.6 Reliance .....	3
1.7 Deviations .....	3
1.8 Additional Services .....	3
2 Site Location / Land Use.....	4
2.1 Site Location .....	4
2.2 Site and Vicinity Characteristics .....	4
2.3 Current Use of the Property.....	4
2.4 Description of Structures, Roads, and Other Improvements on the Site.....	4
2.5 Current Uses of the Adjoining Properties .....	4
3 User-Provided Information .....	5
3.1 Environmental Liens .....	5
3.2 Activity and Use Limitations.....	5
3.3 Specialized Knowledge.....	5
3.4 Relationship of Purchase Price to Fair Market Value.....	5
3.5 Commonly Known or Reasonably Ascertainable Information .....	5
3.6 Obvious Contamination Presence or Likely Presence .....	5
3.7 Owner, Property Manager, and Occupant Information.....	5
3.8 Reason for Performing Phase I ESA .....	5
4 Site History.....	6
4.1 Previous Environmental Investigations.....	7
5 Records Review.....	8

# PHASE I ENVIRONMENTAL SITE ASSESSMENT REPORT

5.1	Regulatory Database Research.....	8
5.1.1	Site .....	9
5.1.2	Off-Site Properties.....	9
5.2	Agency Research.....	10
6	Environmental Setting.....	12
6.1	Topography.....	12
6.2	Geology.....	12
6.3	Surface Water .....	12
6.4	Hydrogeology.....	12
6.5	Flood Zones.....	12
7	Site Reconnaissance .....	13
7.1	Methodology and Limiting Conditions.....	13
7.2	General Site Conditions .....	13
7.2.1	Site Observations .....	13
7.2.2	Hazardous Substances and Petroleum Products in Connection with Identified Uses.....	13
7.2.3	Storage Tanks .....	13
7.2.4	Odors.....	13
7.2.5	Pools of Liquid.....	13
7.2.6	Drums .....	14
7.2.7	Hazardous Substances and Petroleum Product Containers (Not Necessarily in Connection with Identified Uses).....	14
7.2.8	Unidentified Substance Containers.....	14
7.2.9	PCBs .....	14
7.2.10	Pits, Ponds, or Lagoons .....	14
7.2.11	Stained Soil or Pavement.....	14
7.2.12	Stressed Vegetation .....	14
7.2.13	Solid Waste .....	14
7.2.14	Wastewater.....	15
7.2.15	Wells.....	15
7.2.16	Septic Systems.....	15
7.2.17	Heating / Cooling.....	15

# PHASE I ENVIRONMENTAL SITE ASSESSMENT REPORT

7.2.18	Stains or Corrosion.....	15
7.2.19	Drains or Sumps.....	15
8	Interviews.....	16
8.1	Interview with Site Contact .....	16
9	Findings and Conclusions.....	17
9.1	Recognized Environmental Conditions.....	17
9.2	Controlled Recognized Environmental Conditions .....	17
9.3	Historical Recognized Environmental Conditions.....	17
9.4	De Minimis Conditions .....	17
9.5	Conclusions .....	17
10	Data Gaps.....	18
11	Environmental Professionals Statement.....	19
12	References.....	20

## **TABLES (EMBEDDED IN TEXT)**

Table 1	Historical Information Reviewed .....	6
Table 2	Regulatory Agency Databases/Lists Reviewed.....	8

## **FIGURES**

Figure 1	Site Location Map
Figure 2	Site Plan

## **APPENDICES**

A	Site Photographs
B	User Questionnaire
C	Historical Research Documentation
D	EDR Radius Map Report™ with GeoCheck®

## ACRONYMS AND ABBREVIATIONS

Arcadis	Arcadis U.S., Inc.
AST	aboveground storage tank
ASTM	ASTM International
bgs	below ground surface
CFR	Code of Federal Regulations
CREC	controlled recognized environmental condition
EDR	Environmental Data Resources, Inc.
ESA	Environmental Site Assessment
HREC	historical recognized environmental condition
LUST	leaking underground storage tank
PCB	polychlorinated biphenyl
REC	recognized environmental condition
U.S. EPA	United States Environmental Protection Agency
UST	underground storage tank
VTA	Santa Clara Valley Transportation Authority

## EXECUTIVE SUMMARY

Arcadis U.S., Inc. (Arcadis) was retained by Santa Clara Valley Transportation Authority (VTA) to conduct a Phase I Environmental Site Assessment (ESA) of a parking lot located west of the intersection of Blossom Hill Road and State Route 85 (SR-85) in San Jose, Santa Clara County, California (the Site). There is no street address associated with the Site.

As directed by VTA, the Phase I ESA was performed in accordance with the ASTM International (ASTM) Standard E1527-13, Standard Practice for Environmental Site Assessments: *Phase I Environmental Site Assessment Process*. The goal of the Phase I ESA was to identify recognized environmental conditions (RECs), controlled recognized environmental conditions (CRECs), and historical recognized environmental conditions (HRECs) associated with the property in conformance with ASTM E1527-13.

The Phase I ESA included a visual inspection of the Site completed on April 5, 2018; observation of adjacent properties; reviews of environmental regulatory agency records, historical documents, and facility records that were available on site; and interviews with personnel represented to be familiar with the Site as indicated elsewhere in the report.

The findings identified by Arcadis are summarized below and discussed in greater detail in the body of the report.

### Historical Findings

Based on a review of historical sources, farmland, a residence, and associated outbuildings were present on the Site by 1939. The Site remained in agricultural use through the 1970s. The residences were demolished, and the present-day transit station and parking lot were constructed on the Site in the 1980s. The Site use has remained the same since that time.

The past agricultural use of the Site indicates the potential for residual pesticides to be present in site soil. However, Arcadis does not typically consider the use of pesticides, fertilizers or herbicides, when used in accordance with manufacturer specifications and for approved agricultural uses, by default to be defined as a REC under a commercial use scenario without facts showing that there was a release or potential release of a petroleum product or hazardous substance that would constitute a REC under the ASTM definition.

### On-Site Findings

The irregularly-shaped, 7.425-acre site is developed with an asphalt-paved parking lot and transit center (bus stop and auto parking). Except for covered seating at the bus stops, no structures are present on the Site. The Site is partially enclosed with a chain-link fence. Approximately twelve storm water catch basins were observed in the parking areas. Two concrete storm water swales and two associated catch basins were observed near the northern property boundary. Trees and landscaped areas are located within parking islands and along the edges of the parking areas. A temporary Goodwill collection station was observed in the southwest corner of the Site.



## PHASE I ENVIRONMENTAL SITE ASSESSMENT REPORT

The Site is located in a mixed-use residential and commercial area adjacent to SR-85. Adjacent properties include residential properties and a 7-Eleven and other commercial properties to the west, SR-85 to the north, freeway on- and off-ramps to the east, and Samaritan Medical Care Center and residential properties to the south.

### **Regulatory Findings**

An environmental database report prepared by Environmental Data Resources, Inc. (EDR) was reviewed for local, state, and federal listings for the Site and properties within the site vicinity. Regulatory database lists were reviewed for cases pertaining to leaking underground storage tanks (USTs) and aboveground storage tanks (ASTs), hazardous waste sites, and abandoned sites within the specified radii of standards established by ASTM guidelines. According to the EDR report, the Site location is listed in the Santa Clara Certified Unified Program Agency (CUPA) database as a Permit by Rule (PBR) Household Hazardous Waste (HHW) Temporary facility. The Site appears to have been operated as a temporary waste collection site in 2012 and 2013. This listing does not represent a REC for the Site as no records of violations or releases are associated with this use.

According to EDR's report, several properties were identified within the ASTM search radius. However, based on their listing for tracking purposes only, distance from the Site, hydraulic location with respect to groundwater flow, regulatory oversight, and/or case closure, these off-site properties are unlikely to represent a concern of environmental impairment or a vapor encroachment condition to the Site.

No local agency records other than the CUPA listing were identified for the location of the Site.

### **Conclusions**

Arcadis has performed a Phase I ESA of the Site in conformance with the scope and limitations of ASTM Practice E1527-13 for Phase I ESAs. This assessment identified no RECs, CRECs, HRECs, or de minimis conditions in connection with the Site.

## 1 INTRODUCTION

Arcadis U.S., Inc. (Arcadis) was retained by Santa Clara Valley Transportation Authority (VTA) to conduct a Phase I Environmental Site Assessment (ESA) of a parking lot located west of the intersection of Blossom Hill Road and State Route 85 (SR-85) in San Jose, Santa Clara County, California (the Site). There is no street address associated with the Site.

### 1.1 Purpose

Arcadis understands that the purpose for conducting this Phase I ESA is to assess and document the status of environmental conditions at the Site.

### 1.2 Detailed Scope of Services

As directed by VTA, the Phase I ESA was conducted in accordance with the ASTM International (ASTM) E1527-13 Standard Practice for Site Assessments: Phase I Environmental Site Assessment Process. The goal of the Phase I ESA was to identify recognized environmental conditions (RECs), controlled recognized environmental conditions (CRECs), and historical recognized environmental conditions (HRECs) associated with the property in conformance with ASTM E1527-13.

A REC is defined as the presence or likely presence of any hazardous substances or petroleum products in, on, or at a property: 1) due to release to the environment; 2) under conditions indicative of a release to the environment; or 3) under conditions that pose a material threat of a future release to the environment. *De minimis* conditions are not RECs.

A CREC is defined as a REC resulting from a past release of hazardous substances or petroleum products that has been addressed to the satisfaction of the applicable regulatory authority and that subjects the property to activity and/or use limitations.

A HREC is defined as a past release of any hazardous substances or petroleum products that has occurred in connection with the property and has been addressed in a manner accepted by the applicable regulatory authority (for example, as evidenced by the issuance of a no further action letter or equivalent), without subjecting the property to any activity and use limitations.

The ASTM practice requires environmental professionals to identify data gaps following reasonable inquiry of site and VTA personnel and Arcadis' search for "reasonably ascertainable" resources. ASTM E1527-13 defines a data gap as "a lack of or inability to obtain information required by this practice despite good faith efforts by the environmental professional to gather such information."

Arcadis' scope of work included:

- On-site inspection of the Site to identify environmental conditions issues as defined above;
- Review of available environmental documents for the Site, including previous site assessments and investigations;
- Interviews with persons represented to be familiar with the operation and history of the Site;

## PHASE I ENVIRONMENTAL SITE ASSESSMENT REPORT

- Review of property history through interviews, aerial photographs, on-line planning portals, and historical mapping (as available);
- Observation of adjacent properties and the local area to evaluate the potential for adverse environmental impact to the Site; and
- Contracting of Environmental Data Resources, Inc. (EDR) to identify sites of concern as required in the regulatory records review section of the ASTM practice for a Phase I ESA.

The Phase I ESA did not include the collection or analysis of soil, air, water, groundwater, transformer/ electrical fluids, hazardous building materials, or other samples, nor did it include a title search or search for environmental liens. This ESA did not include an assessment of the environmental (or health and safety) compliance status of the site operations.

### 1.3 Significant Assumptions

Arcadis has assumed that the information sources used for this assessment provided accurate information. Evaluations presented in this report are based exclusively on information provided by VTA and site personnel and observations made during the site visit. No invasive field activities were conducted and no laboratory analyses were performed.

The boundaries of the Site were described in documents provided by VTA and by interviews with VTA personnel. Arcadis assumed this information was accurate.

### 1.4 Limitations and Exceptions

The services performed and any opinions expressed by Arcadis in this report are based upon the limits of the assessment described herein. Arcadis has relied upon the accuracy of documents, information, data, and other materials provided or made available by VTA and others. Arcadis has not independently verified such information and assumes no liability for the accuracy or completeness of such information. Arcadis makes no guarantee that site conditions do not exist, or will not exist in the future, that were undetected or that could lead to liability in connection with the Site. Similarly, past and present activities on the Site indicating the potential for the existence of environmental concerns may not have been discovered by Arcadis. Such activities may include those that would indicate the potential for regulated hazardous substances at the Site. Likewise, site conditions or site activities that were outside the scope of the services described above, or changes to site conditions or regulatory requirements may lead to liabilities in connection with the Site that are not identified in this report. Arcadis has reviewed the information obtained in connection with the performance of the services described above, in keeping with existing applicable environmental consulting standards and enforcement practices, but cannot predict what actions any given agency may take or what standards and practices may apply in the future.

Where access to portions of the Site or to structures on the Site was unavailable or limited, Arcadis renders no opinion and accepts no responsibility for assessment of the condition of these portions of the Site, including specifically, but not limited to, the presence of hazardous substances or petroleum products at these locations. In addition, Arcadis renders no opinion concerning the presence or absence of hazardous substances or petroleum products where direct observation of any part of the Site, or structure on the Site, is limited by physical obstructions.

## PHASE I ENVIRONMENTAL SITE ASSESSMENT REPORT

The conclusions and observations are based upon limited data and professional opinions, and the assessment is performed on a particular date. Site conditions and activities may change after that date. Therefore, the risk of undiscovered environmental impairment of the Site cannot be ruled out. Arcadis does not make any representations or warranties regarding the condition or value of the Site, regardless of the results of the assessment presented in this report.

Arcadis makes no guarantees, certifications, warranties, or representations of any kind whatsoever, whether expressed or implied, regarding this Phase I ESA, the condition of the Site, or the liabilities associated with the Site.

### **1.5 Special Terms and Conditions**

No special terms and conditions were imposed on this Phase I ESA.

### **1.6 Reliance**

It is understood that this report will be prepared for the sole use of VTA, and the contents thereof may not be used or relied upon by any other person without the express written consent and authorization of Arcadis. Use of this report by any other party shall be at such party's sole risk and liability.

### **1.7 Deviations**

No deviations from the referenced ASTM Standard occurred.

### **1.8 Additional Services**

No additional services beyond those outlined in ASTM E1527-13 were conducted as part of the assessment.

## 2 SITE LOCATION / LAND USE

### 2.1 Site Location

The irregularly-shaped, 7.425-acre site is located west of the intersection of Blossom Hill Road and the 85 Freeway in San Jose, California. The Site is adjacent to the south and west of SR-85. A Site Location Map and Site Plan are presented as **Figures 1** and **2**.

### 2.2 Site and Vicinity Characteristics

The Site is developed with an asphalt-paved parking lot and transit center (bus stop and auto parking).

The Site is located in a mixed-use residential and commercial area adjacent to SR-85.

Photographs of the Site and surrounding areas were taken to document current conditions and are included in **Appendix A**.

### 2.3 Current Use of the Property

The Site is a parking lot for VTA Blossom Hill Light Rail Station and bus transit station.

### 2.4 Description of Structures, Roads, and Other Improvements on the Site

Except for covered seating at the bus stops, no structures are present on the Site. The Site is partially enclosed with a chain-link fence. Approximately 12 storm water catch basins were observed in the parking areas. Two concrete storm water swales and two associated catch basins were observed near the northern property boundary. Trees and landscaped areas are located within parking islands and along the edges of the parking areas. A temporary Goodwill collection station was observed in the southwest corner of the Site.

### 2.5 Current Uses of the Adjoining Properties

The adjoining properties and land uses include:

- North: SR-85 and the Blossom Hill Light Rail Station, followed by residential properties.
- East: Freeway off-ramp and on-ramp, followed by SR-85.
- South: Blossom Hill Road, followed by Samaritan Medical Care Center and residential properties.
- West: Canoas Creek, followed by residential properties, and Lucy's Mexican Grill, Metro PCS, and 7-Eleven.

Based on visual observations, current activities at the adjacent properties do not appear to be of environmental concern to the Site.



### 3 USER-PROVIDED INFORMATION

Ms. Josselyn Jacobson, Associate Real Estate Agent with VTA, completed the ASTM User Questionnaire. The contents of the questionnaire are provided below (see **Appendix B** for a copy of the questionnaire).

#### 3.1 Environmental Liens

Ms. Jacobson is not aware of any environmental liens recorded for the Site.

#### 3.2 Activity and Use Limitations

Ms. Jacobson is unaware of activity and use limitations, such as engineering controls, land use restrictions or institutional controls, that are in place at the Site and/or have been filed or recorded in a registry.

#### 3.3 Specialized Knowledge

Ms. Jacobson stated that she does not have specialized knowledge that might indicate the past or present uses of hazardous substances or petroleum products on the property.

#### 3.4 Relationship of Purchase Price to Fair Market Value

The Site is not being purchased or sold by the VTA.

#### 3.5 Commonly Known or Reasonably Ascertainable Information

Ms. Jacobson is not aware of any Site conditions that would indicate a release or threatened release of hazardous materials at the Site.

#### 3.6 Obvious Contamination Presence or Likely Presence

Ms. Jacobson is not aware of any contamination on the Site.

#### 3.7 Owner, Property Manager, and Occupant Information

The Site is owned and managed by VTA. There are no permanent site occupants. The Site is identified as Santa Clara County Assessor's Parcel Number 464-22-032.

#### 3.8 Reason for Performing Phase I ESA

The reason for performing the Phase I ESA was to evaluate current environmental conditions at the Site.

## 4 SITE HISTORY

Historical information obtained by Arcadis from EDR during this Phase I ESA is summarized in **Table 1**.

**Table 1** Historical Information Reviewed

Source	Date	Information Obtained
Sanborn® Fire Insurance Maps	Not applicable (N/A)	Sanborn® Fire Insurance Maps are not available for the Site property. The Environmental Data Resources, Inc. (EDR) Certified Sanborn® Map Report documentation of no coverage is included in <b>Appendix C</b> .
Topographic Maps (copies provided in <b>Appendix C</b> )	1889, 1897, 1899, 1916, 1919, 1940, 1943, 1947, 1953, 1961, 1968, 1973, 1980, 2012	<p>The Site is outside of the range of the provided maps for the years 1889, 1897, 1899, 1916, 1919, 1940, 1943, and 1947. The Site vicinity is depicted as generally rural and agricultural. Canoas Creek is depicted west of the Site and a dirt road in the alignment of Blossom Avenue is depicted east of the Site on the 1916 and 1919 maps. Blossom Avenue is depicted as paved on the 1940 map.</p> <p>The Site is depicted on the provided maps beginning in 1953. Several small structures consistent with a single-family residence and associated outbuildings are depicted on the eastern portion of the Site. Canoas Creek is depicted west of the Site. Downer Avenue is depicted south of the Site, in the current alignment of Blossom Hill Road. The Site vicinity is depicted as a mix of undeveloped land and orchards.</p> <p>The 1961 map does not indicate any significant changes from the 1953 map. A new larger structure, possibly a barn, is depicted on the 1968 map. New residential development is depicted south, west, and northeast of the Site. Additional residential development and a school are depicted in the Site vicinity in 1973. The road south of the Site is now labelled as Blossom Hill Road. Conditions on the Site are depicted as generally similar to those on the 1968 map.</p> <p>Additional residential and commercial development is depicted in the Site vicinity in 1980. Conditions on the Site are depicted as generally similar to those on the 1973 map.</p> <p>The 2012 map does not depict individual structures. Conditions on the Site and in the site vicinity are depicted as generally similar to those observed during the Site reconnaissance.</p> <p>No features were depicted on or off the Site on the maps reviewed that would indicate an environmental concern for the Site.</p>

## PHASE I ENVIRONMENTAL SITE ASSESSMENT REPORT

Source	Date	Information Obtained
Aerial Photographs (copies provided in <b>Appendix C</b> )	1939, 1948, 1950, 1956, 1963, 1968, 1974, 1982, 1998, 2006, 2010, and 2014	<p>The 1939, 1948, and 1950 photographs show the Site as farmland. Approximately four small structures are visible on the eastern portion of the Site. The Site vicinity consists of farmland and orchards. A road in the current alignment of Blossom Hill Road is visible south of the Site.</p> <p>A new barn is visible on the northern portion of the Site in 1956. The 1963 photograph shows no changes to the Site; however, new residential development is visible south of the Site.</p> <p>New residential development is visible northeast of the Site and new commercial development is visible southwest of the Site in the 1968 photograph.</p> <p>The 1974 and 1982 photographs show no changes to the Site. Additional residential development is visible in the Site vicinity.</p> <p>The 1998 photograph shows all the current features of the Site including the VTA parking lot. SR-85 is visible north and east of the Site. No additional significant changes were observed for the Site or adjacent properties in the 2006, 2010, and 2014 photographs.</p> <p>The past agricultural use of the Site indicates the potential for residual pesticides to be present in site soil. However, Arcadis does not typically consider the use of pesticides, fertilizers or herbicides, when used in accordance with manufacturer specifications and for approved agricultural uses, by default to be defined as a REC under a commercial use scenario without facts showing that there was a release or potential release of a petroleum product or hazardous substance that would constitute a REC under the ASTM definition.</p>
City Directory Abstract (copy is provided in <b>Appendix C</b> )	N/A	A City Directory was obtained and reviewed. However, no listings were available for the Site and no Blossom Avenue or Blossom Hill Road listings were close enough to the Site to be relevant.

### 4.1 Previous Environmental Investigations

Arcadis was not provided with previous environmental investigation reports associated with the Site.

## 5 RECORDS REVIEW

As part of this assessment, Arcadis reviewed regulatory databases and available agency files and records for the Site. Information from these sources is discussed in the following sections.

### 5.1 Regulatory Database Research

An environmental database report prepared by EDR was reviewed for local, state, and federal listings for properties within the site area (EDR Report). Included in EDR Report are regulatory databases reviewed by EDR for cases pertaining to leaking underground storage tanks (USTs) and aboveground storage tanks (ASTs), hazardous waste sites, and abandoned sites within the ASTM-specified radii (**Table 2**). EDR also reviewed selected databases generated by the United States Environmental Protection Agency (U.S. EPA). Explanations of the regulatory agency databases reviewed are presented in EDR’s report, which is included as **Appendix D**.

It should be noted that the computerized geocoding technology used in the database search is based on available census data and is only accurate to approximately ±300 feet. Also, elevations were determined from the U.S. Geological Survey Digital Elevation Model and are relative (not absolute). Sites with an elevation equal to or higher than the target property have been differentiated with the EDR Report from sites with an elevation lower than the target property.

**Table 2** Regulatory Agency Databases / Lists Reviewed

Search Radius	Agency	Database	Type of Records in Database
1 mile	U.S. EPA	NPL	Sites designated for Superfund cleanup by the U.S. EPA
	U.S. EPA	CORRACTS	RCRA facilities undergoing “corrective actions”
0.5 mile	DHS	BEP	Specific expenditure plan as the basis for an appropriation of Hazardous Substance Cleanup Bond Act funds
	DTSC	ENVIROSTOR	Sites that have known contamination or sites for which there may be a reason to investigate
	U.S. EPA	SEMS, formerly CERCLIS	Sites under review by the U.S. EPA
	U.S. EPA	TSD	Facilities that treat, store, and/or dispose of hazardous waste
	RWQCB	LUST	Sites with LUSTs
	IWMB	SWLF/SWAT	Sites permitted as solid waste landfills, incinerators or transfer stations

## PHASE I ENVIRONMENTAL SITE ASSESSMENT REPORT

Search Radius	Agency	Database	Type of Records in Database
Site or Adjacent Properties Site or Adjacent Properties	SWRCB	WMUDS/SWAT	Tracking and inventory of waste management units
	U.S. EPA	SEMS Archive, formerly CERCLIS-NFRAP	CERCLIS sites with no further remedial actions planned.
	U.S. EPA	RCRA Generator	Sites that generate large or small quantities of hazardous waste

### Notes:

BEP = Bond Expenditure Plan

CERCLIS = Comprehensive Environmental Response Compensation and Liability Information System

CORRACTS = Corrective Action Report

ERNS = Emergency Response Notification System

DHS = Department of Public Health

DTSC = Department of Toxic Substances Control

IWMB = Integrated Waste Management Board

LUST = Leaking Underground Storage Tank

NFRAP = No Further Remedial Action Planned

NPL=National Priorities List

OES = Office of Emergency Services

RWQCB = California Regional Water Quality Control Board

SWAT = Solid Waste Assessment Test

SWLF = Solid Waste Landfills

SWRCB = State Water Resources Control Board

TSD = Transformer Registration Database

WMUDS = Waste Management Unit Database

SEMS = Superfund Environmental Management System

### 5.1.1 Site

According to the EDR Report, the Site location is listed in the Santa Clara Certified Unified Program Agency (CUPA) database as a Permit by Rule (PBR) Household Hazardous Waste (HHW) Temporary facility. The Site appears to have been operated as a temporary waste collection site in 2012 and 2013. This listing does not represent a REC for the Site as no records of violations or releases are associated with this use.

### 5.1.2 Off-Site Properties

Sites identified within the study radii were evaluated to determine if they are likely to have adversely impacted the Site. The criteria used to evaluate the potential for adverse impact to the Site include:

- Distance from the Site;
- Expected depth and direction of groundwater and surface water flow;
- Expected storm water flow direction; and
- Presence/absence of documented contaminant releases at the identified sites not identified as remediated.



## PHASE I ENVIRONMENTAL SITE ASSESSMENT REPORT

The direction of groundwater flow for the vicinity is presumed by Arcadis to likely range from the north to the north-northwest based on regional topography and information provided by EDR. The nearest listings are discussed below. These listings were reviewed for type of releases and impacts, case closures granted by the regulatory oversight agency or other case statuses, and other pertinent details. None of the off-site properties listed in the EDR database report were identified by Arcadis as a REC for the Site or a vapor encroachment condition to the Site.

Reviewed listings are summarized below:

- CSJ Canoas Injection Station, located at 616 Blossom Hill Road, is less than one-eighth-mile southwest and crossgradient of the Site. This facility is listed in the Santa Clara CUPA database as having a Hazardous Materials Business Plan (HMBP). The facility was also listed in the San Jose Hazmat database as “city facility.” No release was indicated. This facility does not represent a REC related to the Site.
- Samaritan Medical Center, located at 554 Blossom Hill Road, is less than one-eighth-mile south-southeast and potentially upgradient of the Site. This facility is listed in the Santa Clara CUPA database as a generator of silver waste related to photo processing. Photo processing waste was generated at the property in 2006 (0.07 tons) and 2007 (0.28 tons). The facility address was also listed in the San Jose Hazmat database as “auto wrecking or miscellaneous simple facility.” No release was indicated. This facility does not represent a REC related to the Site.
- Gas N’ Go/Exxon Service Station No. 7-3188, located at 621 Blossom Hill Road, is less than one-eighth-mile west-southwest and crossgradient of the Site. This facility is listed in the Santa Clara CUPA database as having a HMBP. The facility was also listed in the RCRA-SQG, UST, LUST, HIST UST, HIST LUST, HIST CORTESE, and San Jose HAZMAT databases. No violations were reported related to the RCRA-SQG listing. The facility has reportedly been a gas/service station since at least 1966. Four USTs were listed at the facility in 1966. The LUST listings are listed as “completed – case closed” on August 17, 1998 and April 11, 2014. Based on the crossgradient location and current facility status, this facility does not represent a REC related to the Site.
- Blossom Hill Test Only, located at 621 Blossom Hill Road, is less than one-eighth-mile west-southwest and crossgradient of the Site. This facility is listed in the Santa Clara CUPA database as having a HMBP. This appears to be the Gas N’ Go facility discussed above. No release was indicated. This facility does not represent a REC related to the Site.
- Save Money Auto, located at 621 Blossom Hill Road, is less than one-eighth-mile west-southwest and crossgradient of the Site. This facility is listed in the Santa Clara CUPA database as generating between 100 kilograms to less than 5 tons of waste per year. No other information was listed. This appears to be the Gas N’ Go facility discussed above. No release was indicated. This facility does not represent a REC related to the Site.

Based on the distances from the Site, presumed groundwater gradient, and current facility statuses, the other facilities listed in the EDR Radius Map report do not represent RECs related to the Site. No facilities were identified in EDR’s Orphan Summary section.

## 5.2 Agency Research

Files and records available at the agencies listed in **Table 3** were reviewed for information on the Site.

PHASE I ENVIRONMENTAL SITE ASSESSMENT REPORT

**Table 3** Local Agency Files

Source	Date	Information Obtained
California Regional Water Quality Control Board (RWQCB)	April 2018	Available information maintained by the RWQCB at <a href="http://geotracker.waterboards.ca.gov">http://geotracker.waterboards.ca.gov</a> was reviewed for records concerning hazardous spills, USTs, and LUSTs at the Site. There were no records for the location of the Site. Information related to neighboring facilities is incorporated in Section 5.1.2 of this report.
Department of Toxic Substances Control (DTSC)	April 2018	A review of the DTSC website ( <a href="http://www.envirostor.dtsc.ca.gov/public/">http://www.envirostor.dtsc.ca.gov/public/</a> ) did not identify any records for the location of the Site.
Santa Clara County Department of Environmental Health (DEH)	April 2018	The DEH is the oversight agency for Business Plans, hazardous waste, tiered permits, USTs and ASTs, and hazardous materials storage for the city of San Jose. However, the DEH requires a street address to search records. Additionally, the DEH no longer oversees release sites; since 2014 release sites are overseen by the RWQCB. A review of the RWQCB's Geotracker website did not identify the location of the Site as a known release site.
Santa Clara Valley Water District (SCVWD)	April 2018	The SCVWD is no longer a lead agency for environmental issues. All of their historical files are available electronically at the DEH, and more recent files are available on Geotracker. No records were identified for the Site location at either the DEH or the RWQCB.

## 6 ENVIRONMENTAL SETTING

### 6.1 Topography

According to information obtained from the U.S. Geological Survey 7.5-Minute Series Topographic Map of the San Jose East quadrangle, dated 2012, topography at the Site averages 159 feet above mean sea level. The Site is generally level sloping down slightly to the north. Except for the freeway grade to the north of the Site, the general topographic gradient of the Site vicinity is a very gentle slope to the north to north-northwest.

### 6.2 Geology

The general geology summary provided by EDR specifies that the sediments beneath the Site have been identified as part of the Quaternary Series of the Quaternary System of the Cenozoic Era. According to the United States Department of Agriculture Soil Conservation Service, the Site is underlain by the Botella soil component, which is characterized with a soil surface type of clay loam with moderate infiltration rates.

### 6.3 Surface Water

Arcadis did not observe surface water features on the Site other than storm drains within the parking lot. Canoas Creek is located west of and adjacent to the Site.

### 6.4 Hydrogeology

Information regarding groundwater in the site vicinity was obtained from the EDR Radius Report. Seven wells were identified within 1 mile of the site. The depth to groundwater in the wells was not reported. Based on the proximity of the Site to Canoas Creek, shallow groundwater is presumed be located less than 20 feet below ground surface in the immediate Site vicinity. Based on topography, groundwater is inferred to flow to the north to north-northwest; however, a hydrogeologic investigation would be required to make a more definitive determination of the localized groundwater flow direction at the Site.

### 6.5 Flood Zones

According to the EDR report, the Site is not located within a 100-year or 500-year flood zone.

## 7 SITE RECONNAISSANCE

On April 5, 2018, Mr. Ethan Hennessey, a representative of Arcadis, performed a reconnaissance of the Site to observe general conditions and indications of the possible releases of hazardous chemicals or petroleum products to the Site. A walk-over reconnaissance was conducted to identify visible evidence of RECs. Mr. Hennessey was unaccompanied during the Site reconnaissance. Photographs taken during the Site reconnaissance are included in **Appendix A**.

### 7.1 Methodology and Limiting Conditions

The methodology for the Site visit included walking and observing the entire Site. The weather was partly cloudy with a temperature of approximately 70 degrees. Arcadis' representative was granted full access to the Site.

### 7.2 General Site Conditions

#### 7.2.1 Site Observations

The irregularly-shaped, 7.425-acre Site is developed with an asphalt-paved parking lot and transit center (bus stop and auto parking). Except for covered seating at the bus stops, no structures are present on the Site. The Site is partially enclosed with a chain-link fence. Approximately 12 storm water catch basins were observed in the parking areas. Two concrete storm water swales and two associated catch basins were observed near the northern property boundary. Trees and landscaped areas are located within parking islands and along the edges of the parking areas. A temporary Goodwill collection station was observed in the southwest corner of the Site.

#### 7.2.2 Hazardous Substances and Petroleum Products in Connection with Identified Uses

No hazardous substances or petroleum products were observed at the Site.

#### 7.2.3 Storage Tanks

No ASTs were observed at the Site. No evidence of USTs, such as dispensers, pipes, or vent lines, was observed at the Site.

#### 7.2.4 Odors

No odors that would indicate an environmental concern were noted at the Site.

#### 7.2.5 Pools of Liquid

No readily visible standing surface water, pools, or sumps containing liquids likely to be hazardous substances or petroleum products were identified during this assessment.

### **7.2.6 Drums**

No drums were observed on the Site.

### **7.2.7 Hazardous Substances and Petroleum Product Containers (Not Necessarily in Connection with Identified Uses)**

No hazardous substances or petroleum product containers were observed on the Site.

### **7.2.8 Unidentified Substance Containers**

No opened or damaged containers with unidentified contents suspected of being hazardous substances or petroleum products were observed on the Site.

### **7.2.9 PCBs**

No electrical or hydraulic equipment known to contain polychlorinated biphenyls (PCBs) or likely to contain PCBs was identified onsite during this assessment.

### **7.2.10 Pits, Ponds, or Lagoons**

During the site visit, Arcadis' representative looked for pits, ponds, or lagoons on the Site. Arcadis' representative also looked for pits, ponds, and lagoons on adjoining properties to the extent that such features could be visually and/ or physically observed from the Site or identified in the interviews or records review. Canoas Creek is directly adjacent to the western Site boundary. No apparent sheen or other obvious indication of contamination was observed. No other such features were identified on or near the Site.

### **7.2.11 Stained Soil or Pavement**

During the Site visit, Arcadis' representative did not observe areas of stained soil or pavement.

### **7.2.12 Stressed Vegetation**

During the site visit, Arcadis' representative looked for areas of stressed vegetation (from other than insufficient water). No areas of stressed vegetation were observed during this assessment.

### **7.2.13 Solid Waste**

During the Site visit, Arcadis looked for areas that were apparently filled or graded by non-natural causes (or filled with material of unknown origin) that suggest the presence of trash construction debris, demolition debris, or other solid waste disposal, or mounds or depressions suggesting trash or other solid waste disposal. No such areas were observed.

#### **7.2.14 Wastewater**

During the Site visit, Arcadis looked for wastewater or other liquids (including storm water) or discharges into a drain, ditch, underground injection system, or stream on or adjacent to the Site. There is no process wastewater discharged on site.

#### **7.2.15 Wells**

During the site visit, Arcadis looked for wells, including dry wells, irrigation wells, injection wells, monitoring wells, abandoned wells, oil wells, or other wells. No wells were identified onsite.

#### **7.2.16 Septic Systems**

During the site visit, no septic systems or cesspools were observed onsite.

#### **7.2.17 Heating / Cooling**

The Site is a parking lot. No heating and cooling systems were identified on the Site. Electricity is provided to the Site by PG&E.

#### **7.2.18 Stains or Corrosion**

Arcadis did not observe any areas of staining or corrosion during this Site assessment.

#### **7.2.19 Drains or Sumps**

Approximately 12 storm water catch basins were observed in the parking areas. Two concrete storm water swales and two associated catch basins were observed near the northern property boundary. No indications of spills or staining were observed in or near the catch basins.

## 8 INTERVIEWS

### 8.1 Interview with Site Contact

Arcadis interviewed Mr. Dan Pornel, Senior Environmental Engineer with VTA, on April 11, 2018, regarding the Site. Mr. Pornel has been familiar with the Site since its initial development in the 1980s. According to Mr. Pornel, he is not aware of any environmental concerns associated with the Site. He reported that the only dumping at the Site is refuse left behind by users of the transit station and passersby. He is not aware of any uncontrolled fill material on the Site; however, clean structural fill was imported to the adjacent property north of the Site during the construction of the adjacent freeway.

## 9 FINDINGS AND CONCLUSIONS

Arcadis has performed a Phase I ESA in accordance with the ASTM International E1527-13 Standard Practice for Site Assessments: Phase I Environmental Site Assessment Process. Limitations or deviations from this practice are described in Section 1.4 of this report. The findings identified by Arcadis are summarized below and discussed in greater detail in the body of the report.

### 9.1 Recognized Environmental Conditions

No RECs were identified in connection with the Site.

### 9.2 Controlled Recognized Environmental Conditions

No CRECs were identified in connection with the Site.

### 9.3 Historical Recognized Environmental Conditions

No HRECs were identified in connection with the Site.

### 9.4 De Minimis Conditions

No *de minimis* conditions were identified in connection with the Site.

### 9.5 Conclusions

Arcadis has performed a Phase I ESA of the Site in conformance with the scope and limitations of ASTM Practice E1527-13 for Phase I ESAs. This assessment has identified no evidence of RECs in connection with the Site.



## 10 DATA GAPS

No significant data gaps were identified during this assessment. Pertinent data, if any, obtained by VTA following the issuance of this report should be reviewed by an environmental professional and an addendum should be prepared to present an evaluation of the data and any changes to the conclusions of this report, as warranted by the data.

## 11 ENVIRONMENTAL PROFESSIONALS STATEMENT

The environmental assessment described herein was conducted by the undersigned employee of Arcadis. Arcadis' assessment consisted solely of the activities described in the Introduction of this Report, and in accordance with the ASTM E1527-13 guidelines for Phase I Environmental Site Assessments signed prior to initiation of the assessment, as applicable.

We declare that, to the best of our professional knowledge and belief, we meet the definition of environmental professional as defined in §312.10 of 40 Code of Federal Regulations (CFR) 312, and we have the specific qualifications based on education, training, and experience to assess a property of the nature, history, and setting of the Subject Property. We have developed and performed all appropriate inquiries in conformance with the standards and practices set forth in 40 CFR Part 312. \*

Report Prepared By:



April 18, 2018

Ethan Hennessey  
Project Environmental Scientist

Date

Report Reviewed By:



April 18, 2018

Janet Holtz  
Principal Environmental Scientist

Date

\*A professional engineer's, geologist's or environmental professional's certification of conditions comprises a declaration of his or her professional judgment. It does not constitute a warranty or guarantee, expressed or implied, nor does it relieve any other party of its responsibility to abide by contract documents, applicable codes, standards, regulations, and ordinances.

## 12 REFERENCES

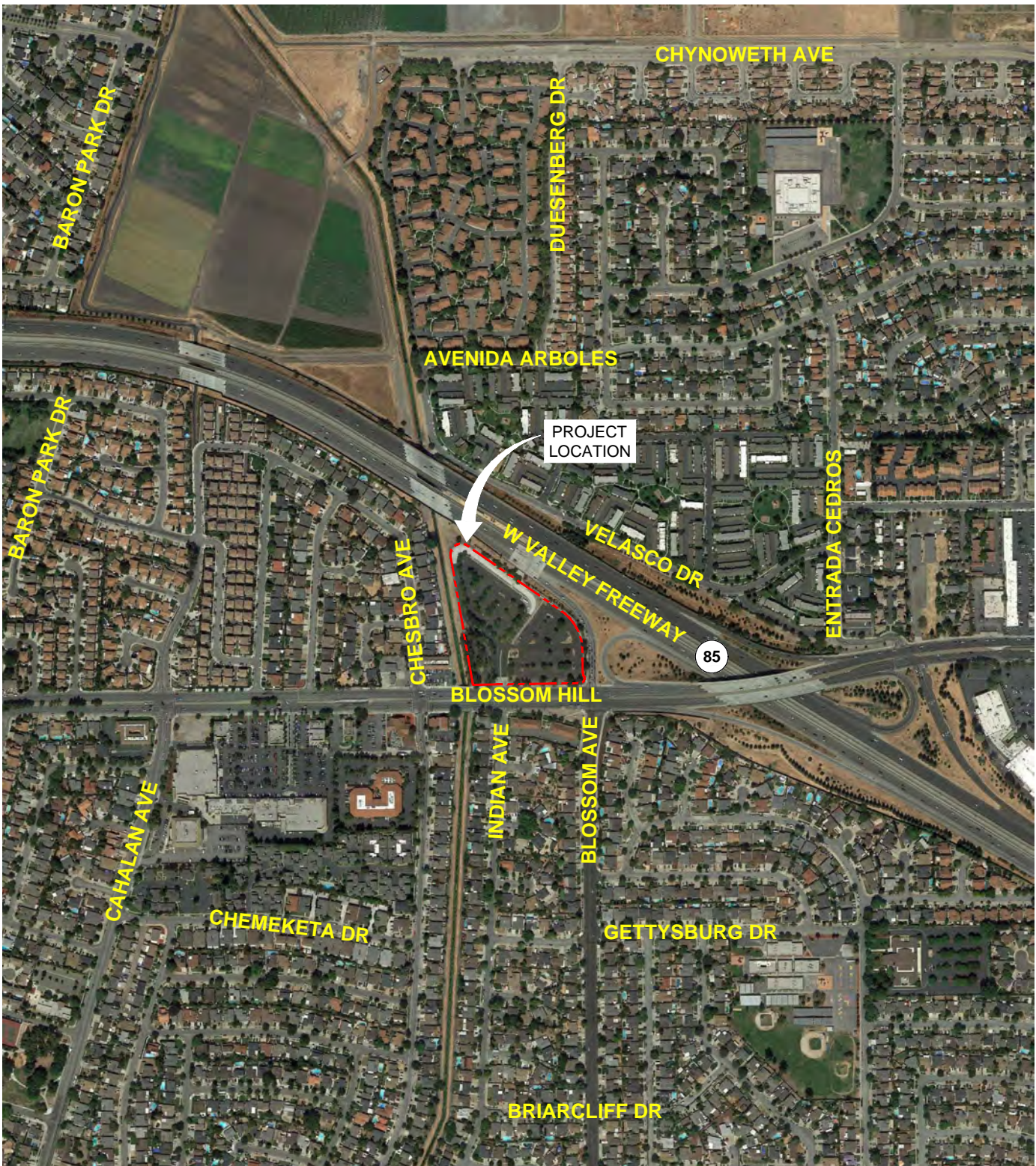
- ASTM International. 2013. *Standard Practice for Environmental Site Assessments: Phase I Environmental Site Assessment Process, Designation E1527-13*.
- Environmental Data Resources, Inc. (EDR). EDR Radius Map Report™ with GeoCheck®. Inquiry 5231530.2s. March 22, 2018.
- EDR. The EDR Aerial Photo Decade Package. Inquiry 5231530.10. March 22, 2018.
- EDR. The EDR-City Directory Abstract. Inquiry 5231530.6. March 22, 2018.
- EDR. EDR Historical Topo Map Report with QuadMatch™. Inquiry 5231530. 4. March 22, 2108.
- EDR. Certified Sanborn® Map Report. Inquiry 5231530.3. March 22, 2018.
- Pornel, Dan. Telephone interview between Mr. Dan Pornel, VTA, and Ethan Hennessey, Arcadis. April 10, 2018.

# FIGURES





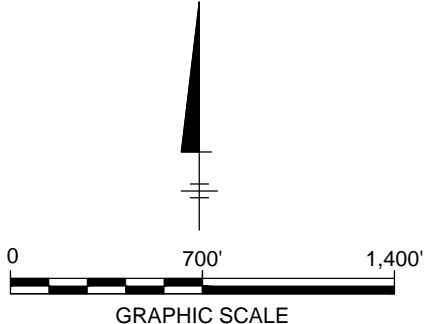
CITY: IRVINE, CA DIV/GRPUP:EN/CAD DB: E. MURESAN PIC: C:\Users\emuresa\OneDrive - ARCADIS\BIM 360 Docs\Santa Clara Valley Transportation\101000000.0011.00001\VTABlossom Hill\01-DWG\Blossom Hill Site.dwg LAYOUT: 1 SAVED: 4/10/2018 3:09 PM PLOTSTYLE:TABLE: PLTFULL.CTB PLOTTED: 4/10/2018 3:10 PM BY: MURESAN, ELENA



MAP SOURCE: Google Earth Pro 2017, Lat 37.251387, Long -121.840843



CALIFORNIA



VTA BLOSSOM HILL PARKING LOT  
BLOSSOM HILL ROAD AND WEST VALLEY FREEWAY  
SAN JOSE, CALIFORNIA  
**PHASE I ESA**

**SITE LOCATION MAP**

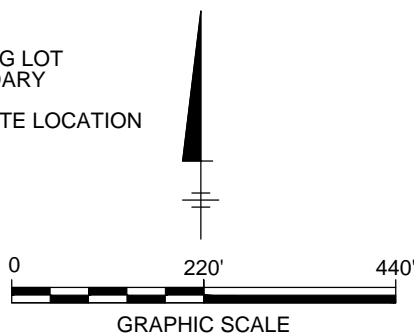
	<p><i>Design &amp; Consultancy for natural and built assets</i></p>	<p>FIGURE <b>1</b></p>
--	---	----------------------------





MAP SOURCE: Google Earth Pro 2017, Lat 37.251387, Long -121.840843

- LEGEND:**
- - - VTA PARKING LOT SITE BOUNDARY
  - APPROXIMATE LOCATION OF SWALES



VTA BLOSSOM HILL PARKING LOT BLOSSOM HILL ROAD AND WEST VALLEY FREEWAY SAN JOSE, CALIFORNIA <b>PHASE I ESA</b>	
<h2 style="margin: 0;">SITE PLAN</h2>	
<b>ARCADIS</b>	Design & Consultancy <i>for natural and built assets</i>
FIGURE <span style="font-size: 2em; font-weight: bold;">2</span>	

# APPENDIX A

Site Photographs





## PHOTOGRAPH LOG

VTA – Blossom Hill Parking Lot  
San Jose, California



### Photograph: 1

**Description:**  
General view of the Site, facing west. Note catch basin.

**Location:**  
Blossom Hill Road and  
West Valley Freeway  
San Jose, California

**Photograph taken by:**  
Ethan Hennessey

**Date:** 4/5/2018



### Photograph: 2

**Description:**  
General view of the Site, facing east.

**Location:**  
Blossom Hill Road and  
West Valley Freeway  
San Jose, California

**Photograph taken by:**  
Ethan Hennessey

**Date:** 4/5/2018



## PHOTOGRAPH LOG

VTA – Blossom Hill Parking Lot  
San Jose, California



**Photograph: 3**

**Description:**

Southwest corner of parking lot, facing south, including temporary Goodwill collection station.

**Location:**

Blossom Hill Road and West Valley Freeway  
San Jose, California

**Photograph taken by:**

Ethan Hennessey

**Date:** 4/5/2018



**Photograph: 4**

**Description:**

Concrete swale at north Site boundary.

**Location:**

Blossom Hill Road and West Valley Freeway  
San Jose, California

**Photograph taken by:**

Ethan Hennessey

**Date:** 4/5/2018



## PHOTOGRAPH LOG

VTA – Blossom Hill Parking Lot  
San Jose, California



**Photograph: 5**

**Description:**  
Catch basin associated with concrete swale.

**Location:**  
Blossom Hill Road and West Valley Freeway  
San Jose, California

**Photograph taken by:**  
Ethan Hennessey

**Date:** 4/5/2018



**Photograph: 6**

**Description:**  
Entry to Blossom Hill Light Rail Station.

**Location:**  
Blossom Hill Road and West Valley Freeway  
San Jose, California

**Photograph taken by:**  
Ethan Hennessey

**Date:** 4/5/2018



## PHOTOGRAPH LOG

VTA – Blossom Hill Parking Lot  
San Jose, California



**Photograph: 7**

**Description:**  
Adjacent residential properties, facing west.

**Location:**  
Blossom Hill Road and  
West Valley Freeway  
San Jose, California

**Photograph taken by:**  
Ethan Hennessey

**Date:** 4/5/2018



**Photograph: 8**

**Description:**  
Offsite Canoas Creek,  
facing north.

**Location:**  
Blossom Hill Road and  
West Valley Freeway  
San Jose, California

**Photograph taken by:**  
Ethan Hennessey

**Date:** 4/5/2018



## PHOTOGRAPH LOG

VTA – Blossom Hill Parking Lot  
San Jose, California



**Photograph: 9**

**Description:**  
West-adjacent commercial property, facing northwest.

**Location:**  
Blossom Hill Road and West Valley Freeway  
San Jose, California

**Photograph taken by:**  
Ethan Hennessey

**Date:** 4/5/2018



**Photograph: 10**

**Description:**  
Adjacent commercial property, facing south.

**Location:**  
Blossom Hill Road and West Valley Freeway  
San Jose, California

**Photograph taken by:**  
Ethan Hennessey

**Date:** 4/5/2018



## PHOTOGRAPH LOG

VTA – Blossom Hill Parking Lot  
San Jose, California



**Photograph: 11**

**Description:**  
Adjacent property,  
facing east.

**Location:**  
Blossom Hill Road and  
West Valley Freeway  
San Jose, California

**Photograph taken by:**  
Ethan Hennessey

**Date:** 4/5/2018



**Photograph: 12**

**Description:**  
North adjacent  
property, facing  
northwest.

**Location:**  
Blossom Hill Road and  
West Valley Freeway  
San Jose, California

**Photograph taken by:**  
Ethan Hennessey

**Date:** 4/5/2018

# APPENDIX B

## User Questionnaire



**User Questionnaire  
Required by ASTM Standard E1527-13**



**Site Name and Address:** Blossom Hill Park & Ride: Blossom Hill Road @ Canoas Creek, San Jose, CA; APN: 464-22-032

**(1.) Environmental cleanup liens that are filed or recorded against the site (40 CFR 312.25).**

Did a review of land title records (or judicial records where appropriate) identify any environmental cleanup liens that are filed or recorded against the property under federal, tribal, state or local law? Yes  No

**(2.) Activity and land use limitations that are in place on the site or that have been filed or recorded in a registry (40 CFR 312.2(a)(1)(v) and (vi)).**

Did a review of land title records (or judicial records where appropriate) identify any AULs, such as *engineering controls*, land use restrictions or *institutional controls* that are in place at the property and/or have been filed or recorded in a registry under federal, tribal, state or local law? Yes  No

**(3.) Specialized knowledge or experience of the person seeking to qualify for the LLP (40 CFR 312.28).**

Do you have any specialized knowledge or experience related to the *property* or nearby properties? For example, are you involved in the same line of business as the current or former *occupants* of the *property* or an adjoining *property* so that you would have specialized knowledge of the chemicals and processes used by this type of business?

Yes  No

**(4.) Relationship of the purchase price to the fair market value of the *property* if it were not contaminated (40 CFR 312.29).**

Does the purchase price being paid for this reasonably reflect the fair market value of the *property*? If you conclude that there is a difference, have you considered whether the lower purchase price is because contamination is known or believed to be present at the *property*?

Yes  No

N/A

**(5.) Commonly known or *reasonably ascertainable* information about the *property* (40 CFR 312.30).**

Are you aware of commonly known or *reasonably ascertainable* information about the *property* that would help the *environmental professional* to identify conditions indicative of releases or threatened releases? For example,

(a.) Do you know the past uses of the *property*? Yes  No

(b.) Do you know of specific chemicals that are present or once were present at the *property*? Yes  No

(c.) Do you know of spills or other chemical releases that have taken place at the *property*? Yes  No

(d.) Do you know of any environmental cleanups that have taken place at the *property*? Yes  No

**(6.) The degree of obviousness of the presence of likely presence of contamination at the *property*, and the ability to detect the contamination by appropriate investigation (40 CFR 312.31).**

Based on your knowledge and experience related to the *property* are there any *obvious* indicators that point to the presence or likely presence of contamination at the *property*?

Yes  No

Josselyn Jacobson Printed Name      Josselyn Jacobson Signature      3/27/2018 Date

If you answered yes to any question above, please provide explanation on separate sheet.

# APPENDIX C

Historical Research Documentation





Blossom Hill

Blossom Hill Road/85 Freeway

San Jose, CA 95123

Inquiry Number: 5231530.3

March 22, 2018

## Certified Sanborn® Map Report



6 Armstrong Road, 4th floor  
Shelton, CT 06484  
Toll Free: 800.352.0050  
[www.edrnet.com](http://www.edrnet.com)

# Certified Sanborn® Map Report

03/22/18

**Site Name:**

Blossom Hill  
Blossom Hill Road/85 Freeway  
San Jose, CA 95123  
EDR Inquiry # 5231530.3

**Client Name:**

ARCADIS U.S., Inc.  
320 Commerce Suite 200  
Irvine, CA 92602-0000  
Contact: Ethan Hennessey



The Sanborn Library has been searched by EDR and maps covering the target property location as provided by ARCADIS U.S., Inc. were identified for the years listed below. The Sanborn Library is the largest, most complete collection of fire insurance maps. The collection includes maps from Sanborn, Bromley, Perris & Browne, Hopkins, Barlow, and others. Only Environmental Data Resources Inc. (EDR) is authorized to grant rights for commercial reproduction of maps by the Sanborn Library LLC, the copyright holder for the collection. Results can be authenticated by visiting [www.edrnet.com/sanborn](http://www.edrnet.com/sanborn).

The Sanborn Library is continually enhanced with newly identified map archives. This report accesses all maps in the collection as of the day this report was generated.

## Certified Sanborn Results:

**Certification #** 9AE3-42EE-A357  
**PO #** NA  
**Project** SCVTA - Blossom

### UNMAPPED PROPERTY

This report certifies that the complete holdings of the Sanborn Library, LLC collection have been searched based on client supplied target property information, and fire insurance maps covering the target property were not found.



Sanborn® Library search results

Certification #: 9AE3-42EE-A357

The Sanborn Library includes more than 1.2 million fire insurance maps from Sanborn, Bromley, Perris & Browne, Hopkins, Barlow and others which track historical property usage in approximately 12,000 American cities and towns. Collections searched:

- Library of Congress
- University Publications of America
- EDR Private Collection

*The Sanborn Library LLC Since 1866™*

### Limited Permission To Make Copies

ARCADIS U.S., Inc. (the client) is permitted to make up to FIVE photocopies of this Sanborn Map transmittal and each fire insurance map accompanying this report solely for the limited use of its customer. No one other than the client is authorized to make copies. Upon request made directly to an EDR Account Executive, the client may be permitted to make a limited number of additional photocopies. This permission is conditioned upon compliance by the client, its customer and their agents with EDR's copyright policy; a copy of which is available upon request.

### Disclaimer - Copyright and Trademark Notice

This Report contains certain information obtained from a variety of public and other sources reasonably available to Environmental Data Resources, Inc. It cannot be concluded from this Report that coverage information for the target and surrounding properties does not exist from other sources. NO WARRANTY EXPRESSED OR IMPLIED, IS MADE WHATSOEVER IN CONNECTION WITH THIS REPORT. ENVIRONMENTAL DATA RESOURCES, INC. SPECIFICALLY DISCLAIMS THE MAKING OF ANY SUCH WARRANTIES, INCLUDING WITHOUT LIMITATION, MERCHANTABILITY OR FITNESS FOR A PARTICULAR USE OR PURPOSE. ALL RISK IS ASSUMED BY THE USER. IN NO EVENT SHALL ENVIRONMENTAL DATA RESOURCES, INC. BE LIABLE TO ANYONE, WHETHER ARISING OUT OF ERRORS OR OMISSIONS, NEGLIGENCE, ACCIDENT OR ANY OTHER CAUSE, FOR ANY LOSS OF DAMAGE, INCLUDING, WITHOUT LIMITATION, SPECIAL, INCIDENTAL, CONSEQUENTIAL, OR EXEMPLARY DAMAGES. ANY LIABILITY ON THE PART OF ENVIRONMENTAL DATA RESOURCES, INC. IS STRICTLY LIMITED TO A REFUND OF THE AMOUNT PAID FOR THIS REPORT. Purchaser accepts this Report "AS IS". Any analyses, estimates, ratings, environmental risk levels or risk codes provided in this Report are provided for illustrative purposes only, and are not intended to provide, nor should they be interpreted as providing any facts regarding, or prediction or forecast of, any environmental risk for any property. Only a Phase I Environmental Site Assessment performed by an environmental professional can provide information regarding the environmental risk for any property. Additionally, the information provided in this Report is not to be construed as legal advice. Copyright 2018 by Environmental Data Resources, Inc. All rights reserved. Reproduction in any media or format, in whole or in part, of any report or map of Environmental Data Resources, Inc., or its affiliates, is prohibited without prior written permission.

EDR and its logos (including Sanborn and Sanborn Map) are trademarks of Environmental Data Resources, Inc. or its affiliates. All other trademarks used herein are the property of their respective owners.

Blossom Hill

Blossom Hill Road/85 Freeway

San Jose, CA 95123

Inquiry Number: 5231530.4

March 22, 2018

# EDR Historical Topo Map Report

with QuadMatch™



6 Armstrong Road, 4th floor  
Shelton, CT 06484  
Toll Free: 800.352.0050  
[www.edrnet.com](http://www.edrnet.com)

# EDR Historical Topo Map Report

03/22/18

**Site Name:**

Blossom Hill  
Blossom Hill Road/85 Freeway  
San Jose, CA 95123  
EDR Inquiry # 5231530.4

**Client Name:**

ARCADIS U.S., Inc.  
320 Commerce Suite 200  
Irvine, CA 92602-0000  
Contact: Ethan Hennessey



EDR Topographic Map Library has been searched by EDR and maps covering the target property location as provided by ARCADIS U.S., Inc. were identified for the years listed below. EDR's Historical Topo Map Report is designed to assist professionals in evaluating potential liability on a target property resulting from past activities. EDR's Historical Topo Map Report includes a search of a collection of public and private color historical topographic maps, dating back to the late 1800s.

**Search Results:****Coordinates:**

<b>P.O.#</b>	NA	<b>Latitude:</b>	37.251695 37° 15' 6" North
<b>Project:</b>	SCVTA - Blossom	<b>Longitude:</b>	-121.840992 -121° 50' 28" West
		<b>UTM Zone:</b>	Zone 10 North
		<b>UTM X Meters:</b>	602784.96
		<b>UTM Y Meters:</b>	4123423.64
		<b>Elevation:</b>	159.00' above sea level

**Maps Provided:**

2012	1940
1980	1919
1973	1916
1968	1899
1961	1897
1953	1889
1947	
1943	

**Disclaimer - Copyright and Trademark Notice**

This Report contains certain information obtained from a variety of public and other sources reasonably available to Environmental Data Resources, Inc. It cannot be concluded from this Report that coverage information for the target and surrounding properties does not exist from other sources. NO WARRANTY EXPRESSED OR IMPLIED, IS MADE WHATSOEVER IN CONNECTION WITH THIS REPORT. ENVIRONMENTAL DATA RESOURCES, INC. SPECIFICALLY DISCLAIMS THE MAKING OF ANY SUCH WARRANTIES, INCLUDING WITHOUT LIMITATION, MERCHANTABILITY OR FITNESS FOR A PARTICULAR USE OR PURPOSE. ALL RISK IS ASSUMED BY THE USER. IN NO EVENT SHALL ENVIRONMENTAL DATA RESOURCES, INC. BE LIABLE TO ANYONE, WHETHER ARISING OUT OF ERRORS OR OMISSIONS, NEGLIGENCE, ACCIDENT OR ANY OTHER CAUSE, FOR ANY LOSS OF DAMAGE, INCLUDING, WITHOUT LIMITATION, SPECIAL, INCIDENTAL, CONSEQUENTIAL, OR EXEMPLARY DAMAGES. ANY LIABILITY ON THE PART OF ENVIRONMENTAL DATA RESOURCES, INC. IS STRICTLY LIMITED TO A REFUND OF THE AMOUNT PAID FOR THIS REPORT. Purchaser accepts this Report "AS IS". Any analyses, estimates, ratings, environmental risk levels or risk codes provided in this Report are provided for illustrative purposes only, and are not intended to provide, nor should they be interpreted as providing any facts regarding, or prediction or forecast of, any environmental risk for any property. Only a Phase I Environmental Site Assessment performed by an environmental professional can provide information regarding the environmental risk for any property. Additionally, the information provided in this Report is not to be construed as legal advice.

Copyright 2018 by Environmental Data Resources, Inc. All rights reserved. Reproduction in any media or format, in whole or in part, of any report or map of Environmental Data Resources, Inc., or its affiliates, is prohibited without prior written permission.

EDR and its logos (including Sanborn and Sanborn Map) are trademarks of Environmental Data Resources, Inc. or its affiliates. All other trademarks used herein are the property of their respective owners.

## Topo Sheet Key

This EDR Topo Map Report is based upon the following USGS topographic map sheets.

### 2012 Source Sheets

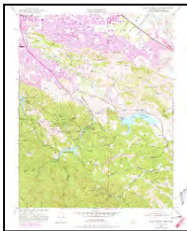


Santa Teresa Hills  
2012  
7.5-minute, 24000



San Jose East  
2012  
7.5-minute, 24000

### 1980 Source Sheets



Santa Teresa Hills  
1980  
7.5-minute, 24000  
Aerial Photo Revised 1978



San Jose East  
1980  
7.5-minute, 24000  
Aerial Photo Revised 1978

### 1973 Source Sheets



San Jose East  
1973  
7.5-minute, 24000  
Aerial Photo Revised 1973

### 1968 Source Sheets



Santa Teresa Hills  
1968  
7.5-minute, 24000  
Aerial Photo Revised 1968

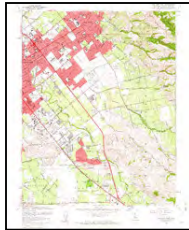


San Jose East  
1968  
7.5-minute, 24000  
Aerial Photo Revised 1968

## **Topo Sheet Key**

This EDR Topo Map Report is based upon the following USGS topographic map sheets.

### **1961 Source Sheets**



San Jose East  
1961  
7.5-minute, 24000  
Aerial Photo Revised 1960

### **1953 Source Sheets**



Santa Teresa Hills  
1953  
7.5-minute, 24000  
Aerial Photo Revised 1948




San Jose East  
1953  
7.5-minute, 24000  
Aerial Photo Revised 1948

### **1947 Source Sheets**



LOS GATOS  
1947  
15-minute, 50000

### **1943 Source Sheets**



Los Gatos  
1943  
15-minute, 62500  
Aerial Photo Revised 1937

## Topo Sheet Key

This EDR Topo Map Report is based upon the following USGS topographic map sheets.

### 1940 Source Sheets

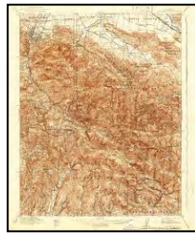


Los Gatos  
1940  
15-minute, 62500  
Aerial Photo Revised 1937

### 1919 Source Sheets



New Almaden  
1919  
15-minute, 62500



Los Gatos  
1919  
15-minute, 62500

### 1916 Source Sheets



New Almaden  
1916  
15-minute, 48000

### 1899 Source Sheets



San Jose  
1899  
15-minute, 62500

## ***Topo Sheet Key***

This EDR Topo Map Report is based upon the following USGS topographic map sheets.

### **1897 Source Sheets**



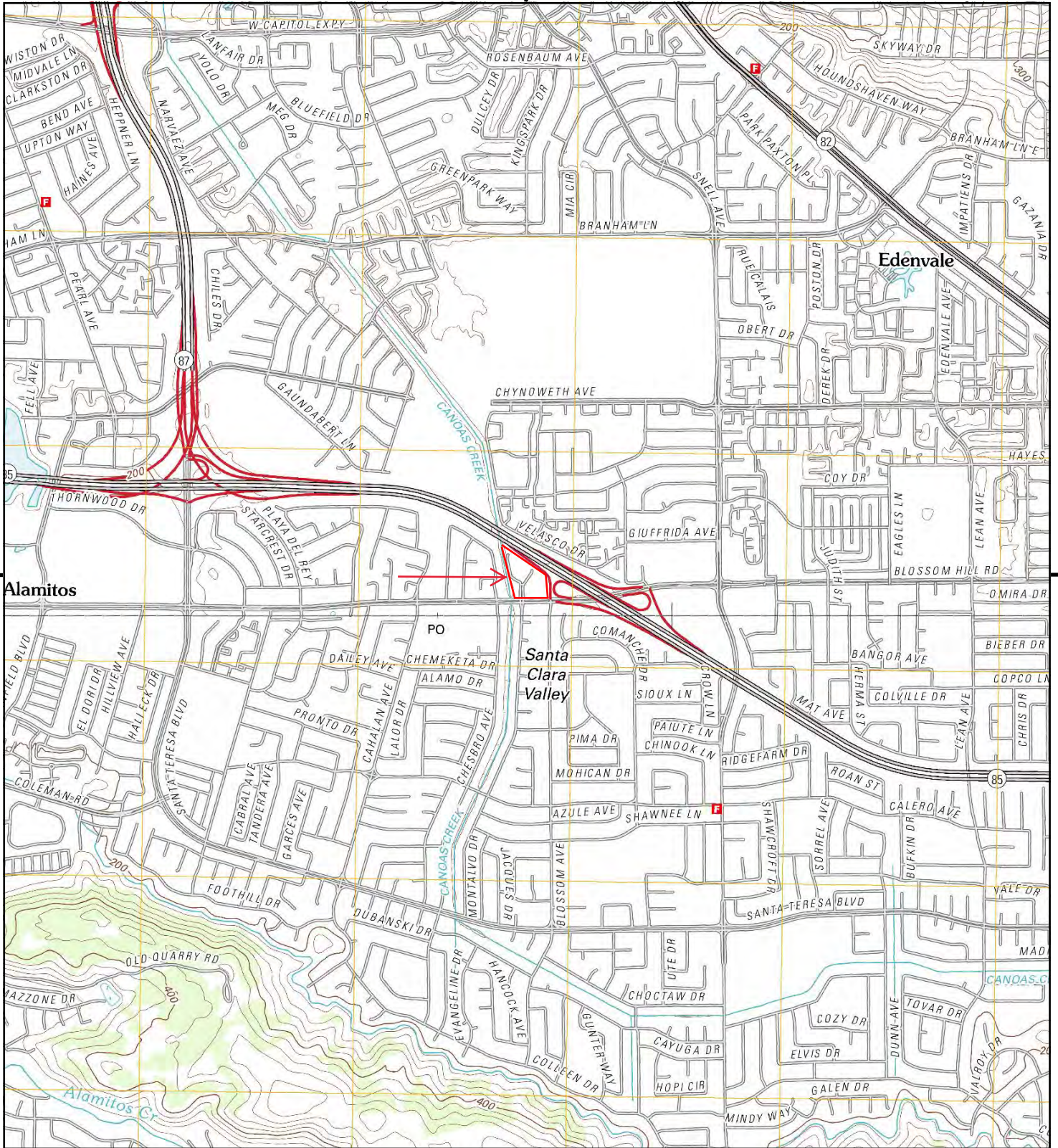
San Jose  
1897  
15-minute, 62500

### **1889 Source Sheets**

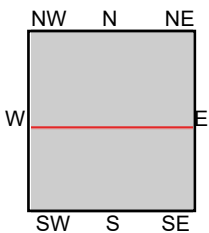


San Jose  
1889  
15-minute, 62500





This report includes information from the following map sheet(s).

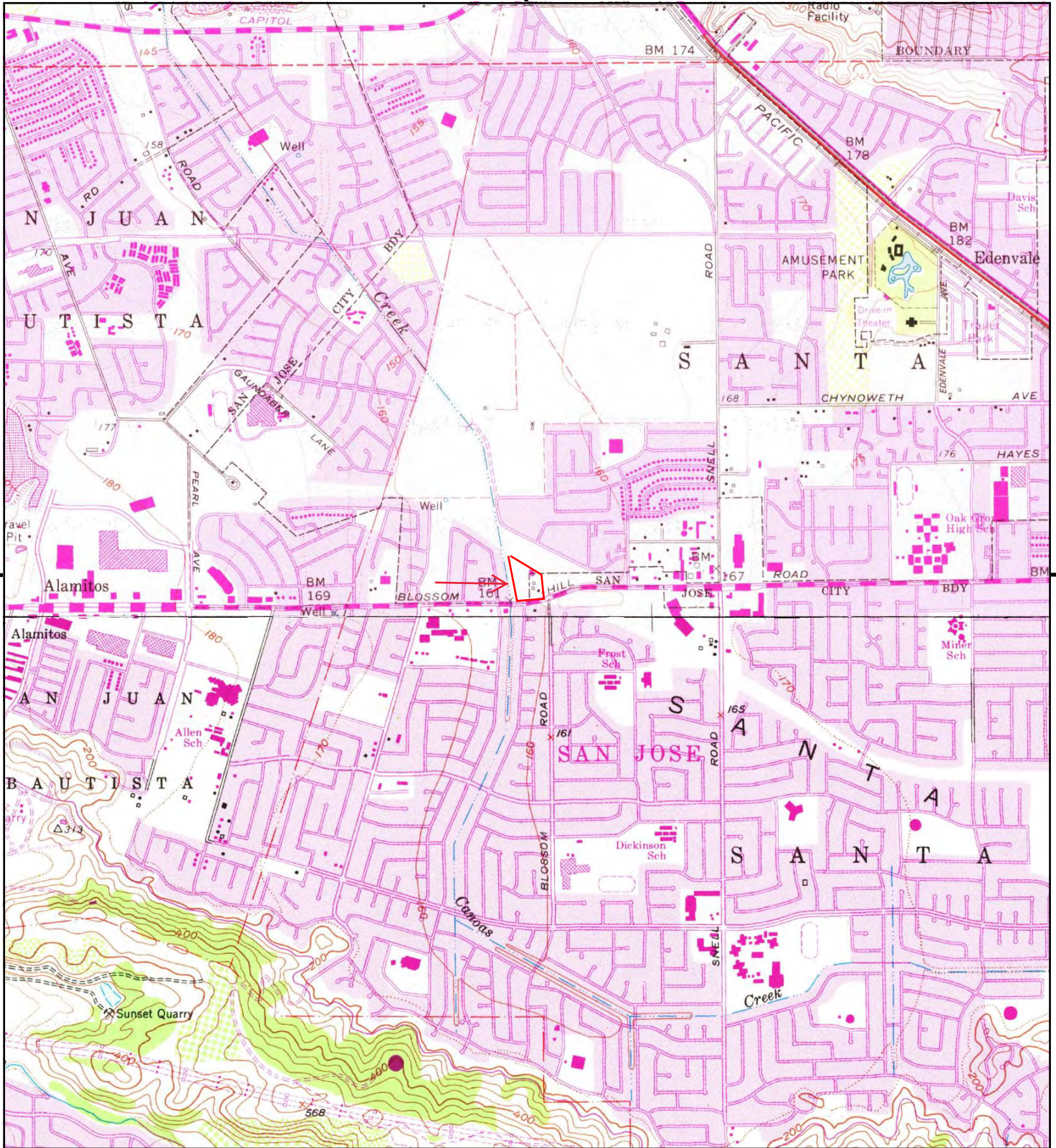


TP, San Jose East, 2012, 7.5-minute  
S, Santa Teresa Hills, 2012, 7.5-minute

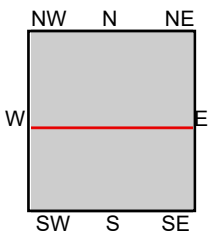
**SITE NAME:** Blossom Hill  
**ADDRESS:** Blossom Hill Road/85 Freeway  
San Jose, CA 95123  
**CLIENT:** ARCADIS U.S., Inc.







This report includes information from the following map sheet(s).

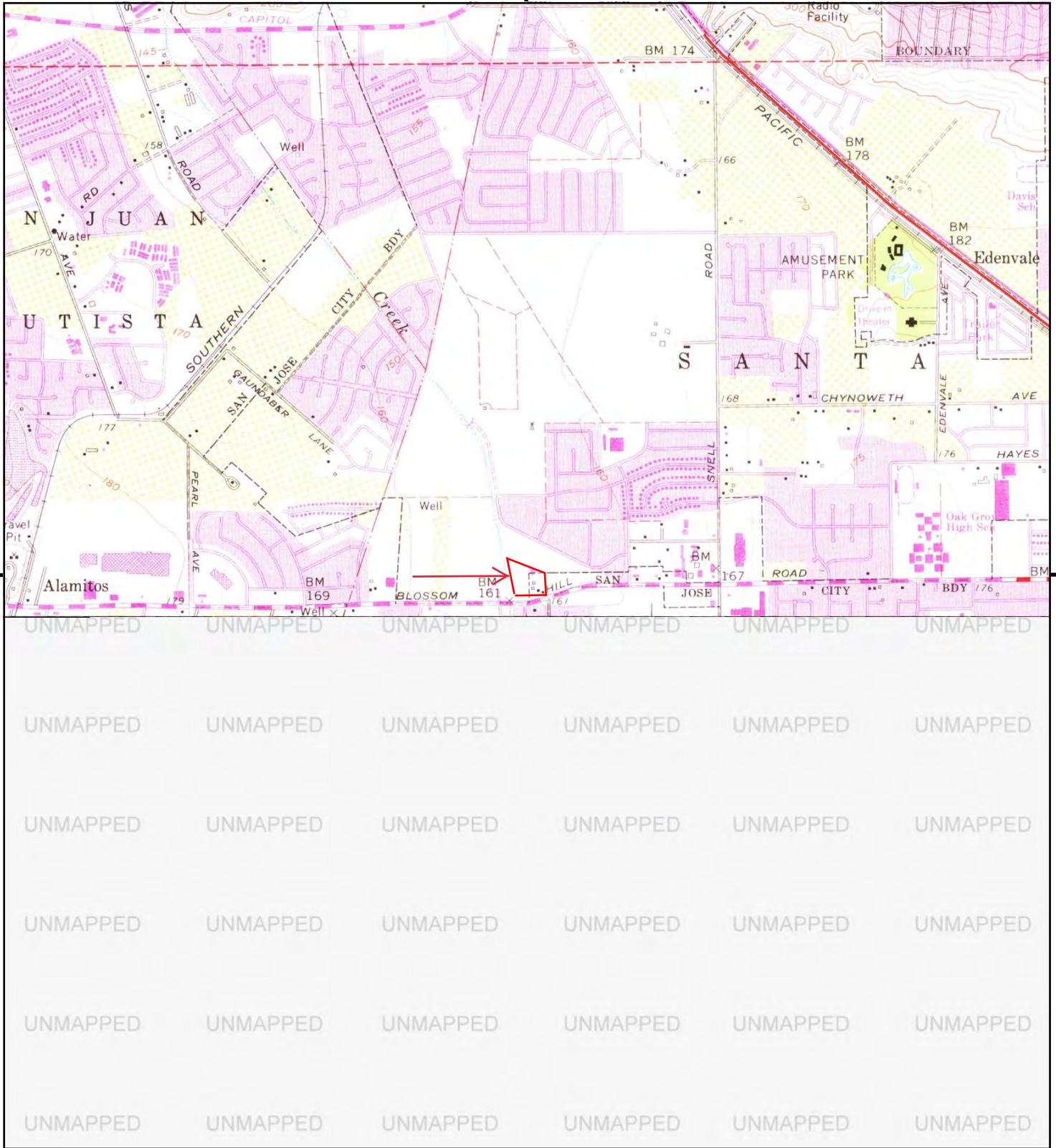


TP, San Jose East, 1980, 7.5-minute  
S, Santa Teresa Hills, 1980, 7.5-minute

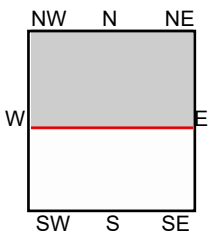
**SITE NAME:** Blossom Hill  
**ADDRESS:** Blossom Hill Road/85 Freeway  
San Jose, CA 95123  
**CLIENT:** ARCADIS U.S., Inc.







This report includes information from the following map sheet(s).

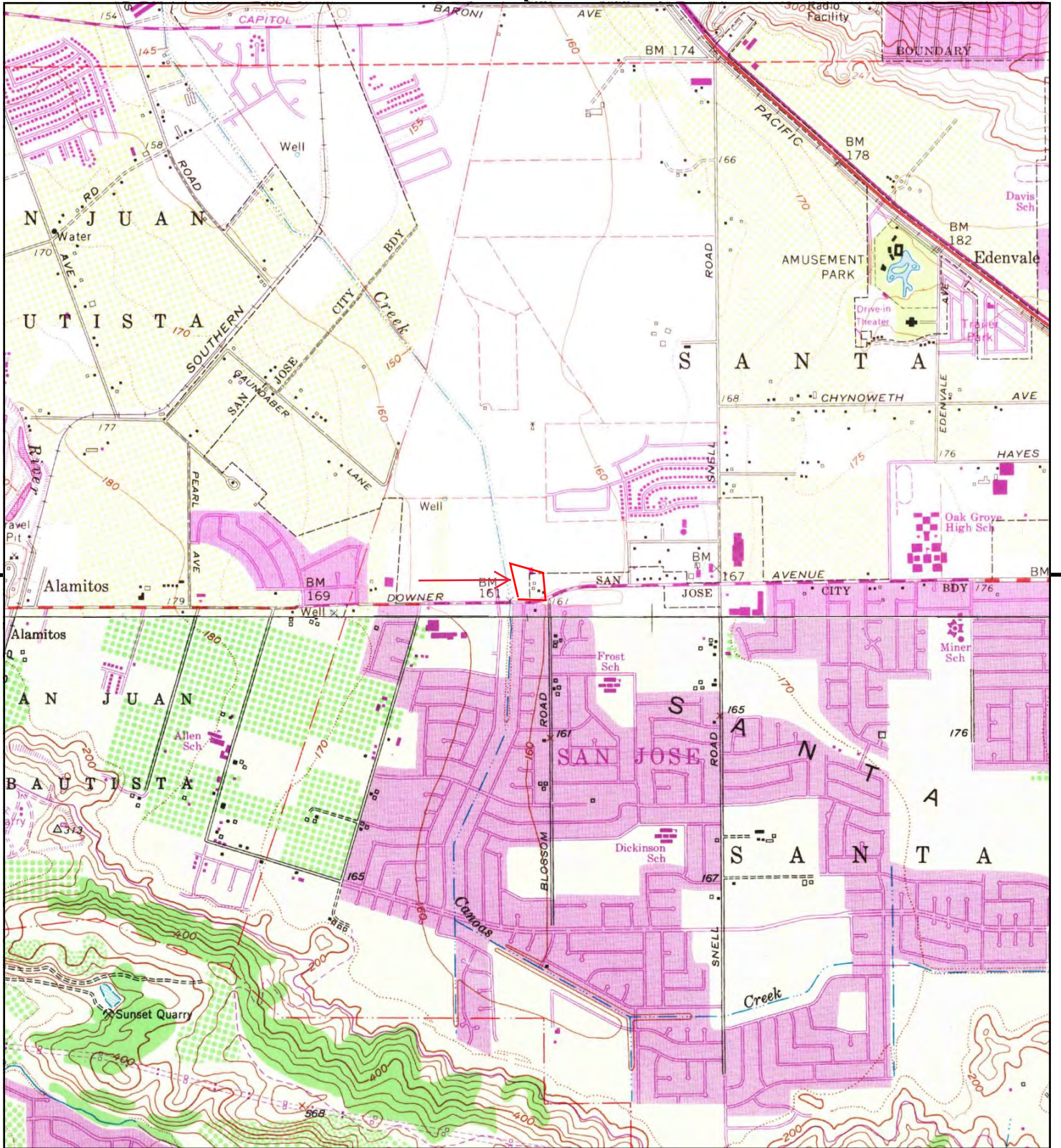


TP, San Jose East, 1973, 7.5-minute

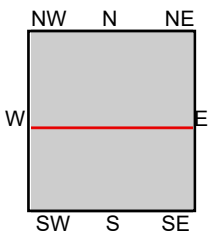
**SITE NAME:** Blossom Hill  
**ADDRESS:** Blossom Hill Road/85 Freeway  
 San Jose, CA 95123  
**CLIENT:** ARCADIS U.S., Inc.







This report includes information from the following map sheet(s).

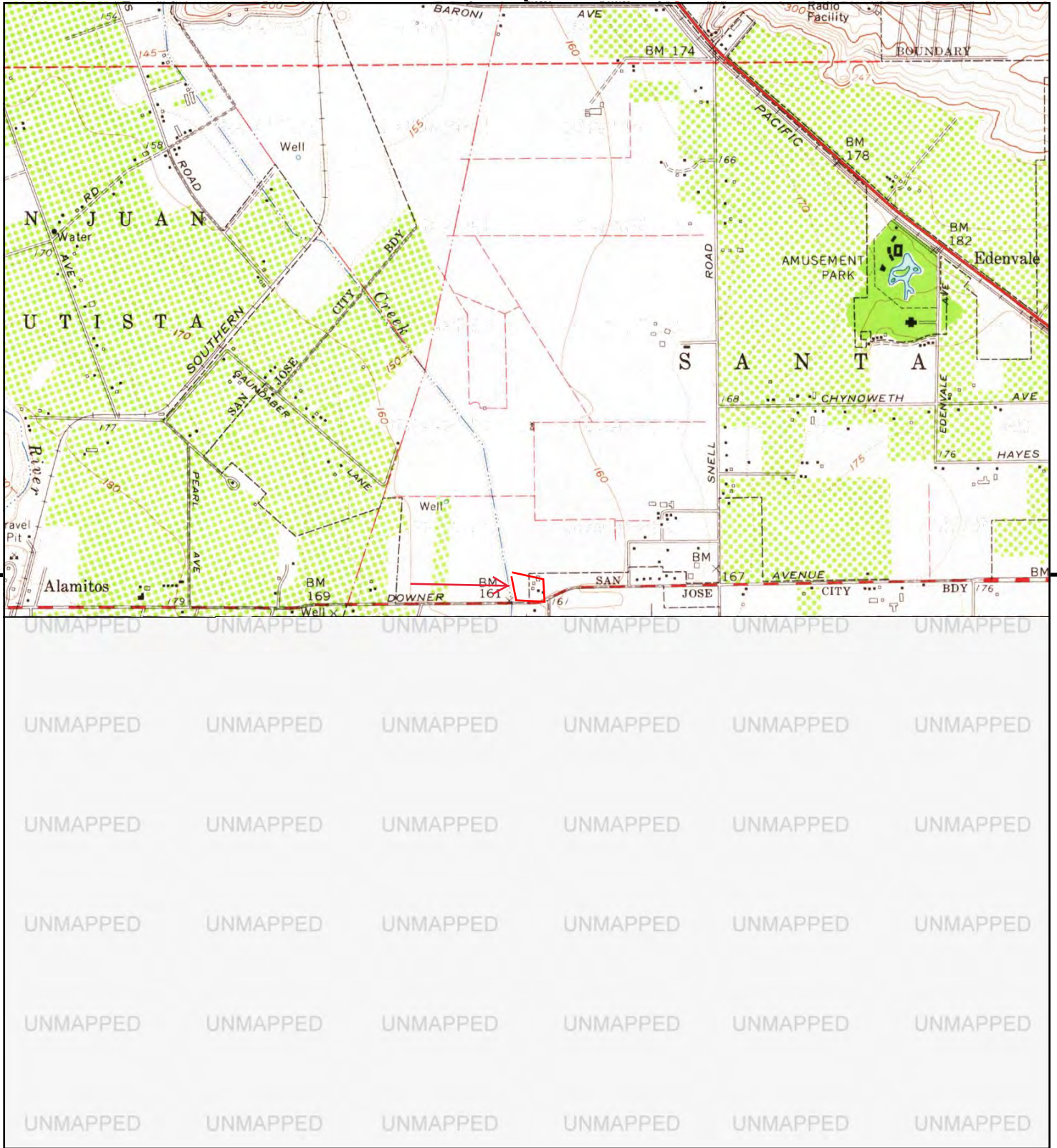


TP, San Jose East, 1968, 7.5-minute  
S, Santa Teresa Hills, 1968, 7.5-minute

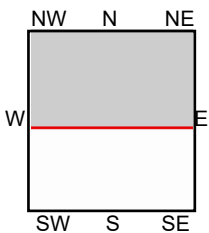
**SITE NAME:** Blossom Hill  
**ADDRESS:** Blossom Hill Road/85 Freeway  
San Jose, CA 95123  
**CLIENT:** ARCADIS U.S., Inc.







This report includes information from the following map sheet(s).

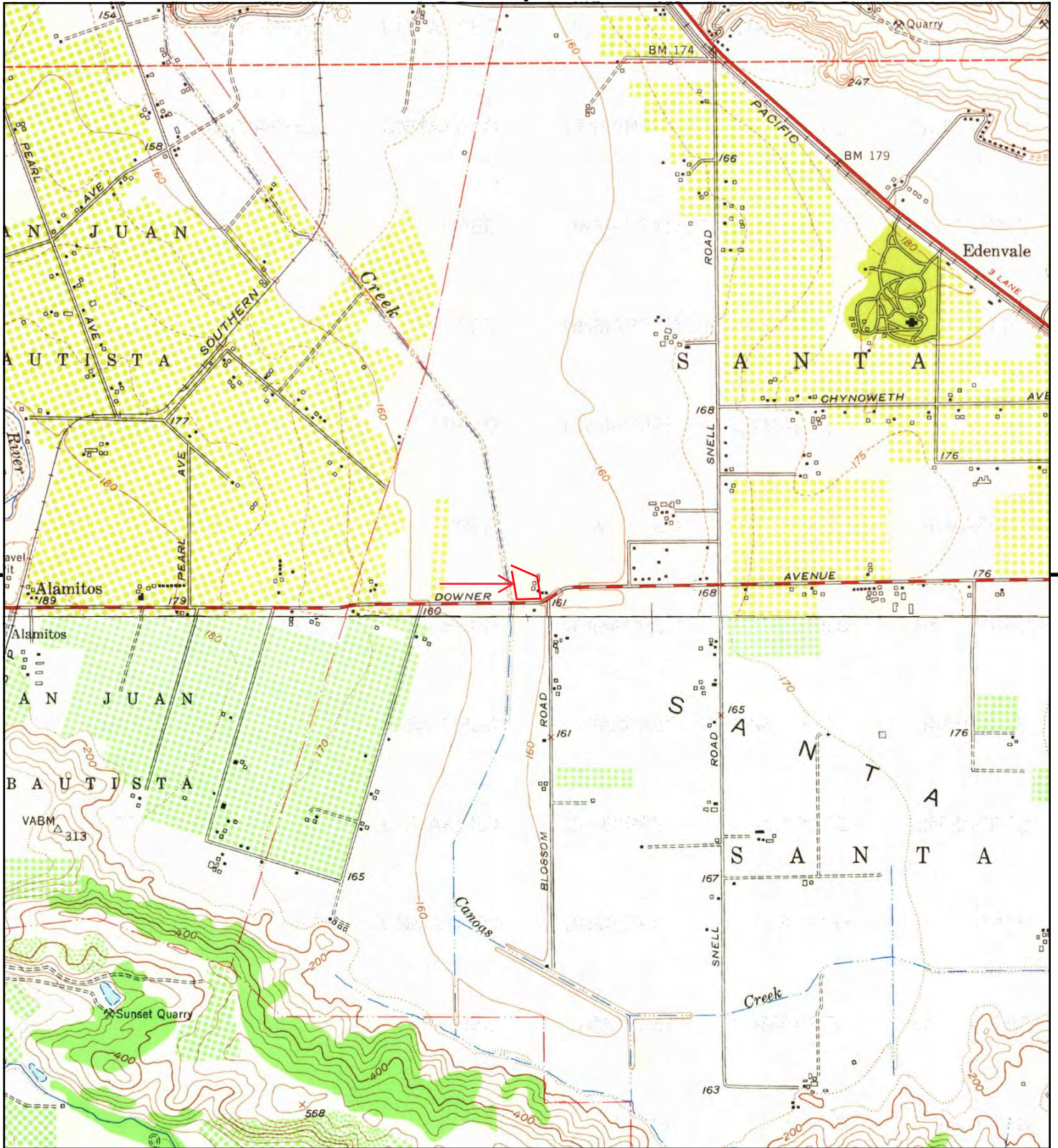


TP, San Jose East, 1961, 7.5-minute

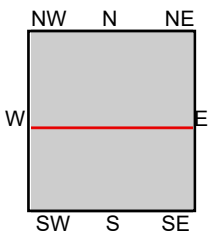
**SITE NAME:** Blossom Hill  
**ADDRESS:** Blossom Hill Road/85 Freeway  
 San Jose, CA 95123  
**CLIENT:** ARCADIS U.S., Inc.







This report includes information from the following map sheet(s).

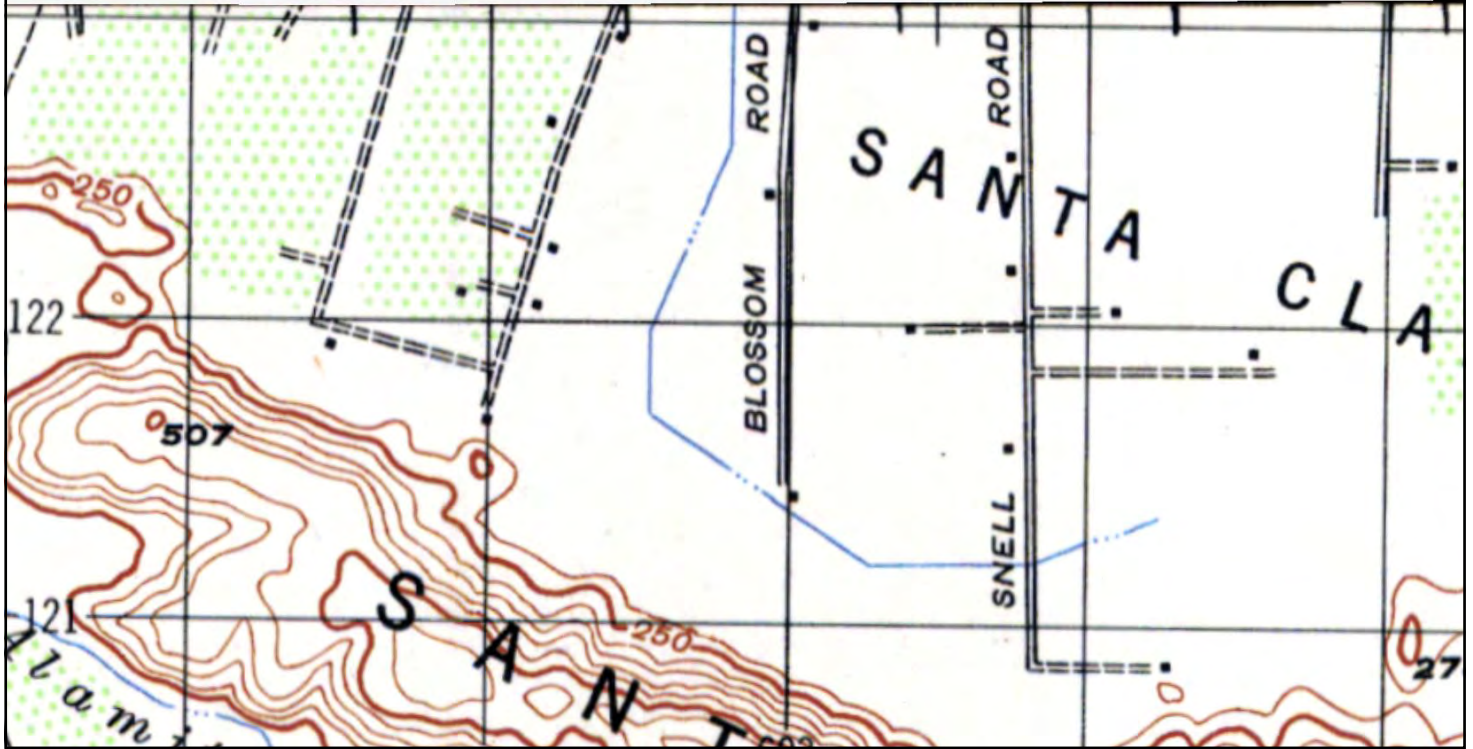



TP, San Jose East, 1953, 7.5-minute  
S, Santa Teresa Hills, 1953, 7.5-minute

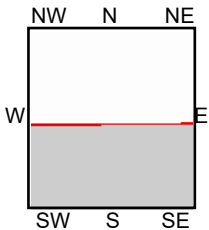
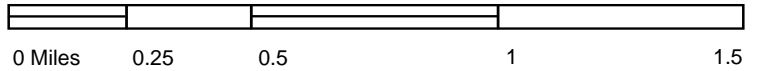
**SITE NAME:** Blossom Hill  
**ADDRESS:** Blossom Hill Road/85 Freeway  
San Jose, CA 95123  
**CLIENT:** ARCADIS U.S., Inc.







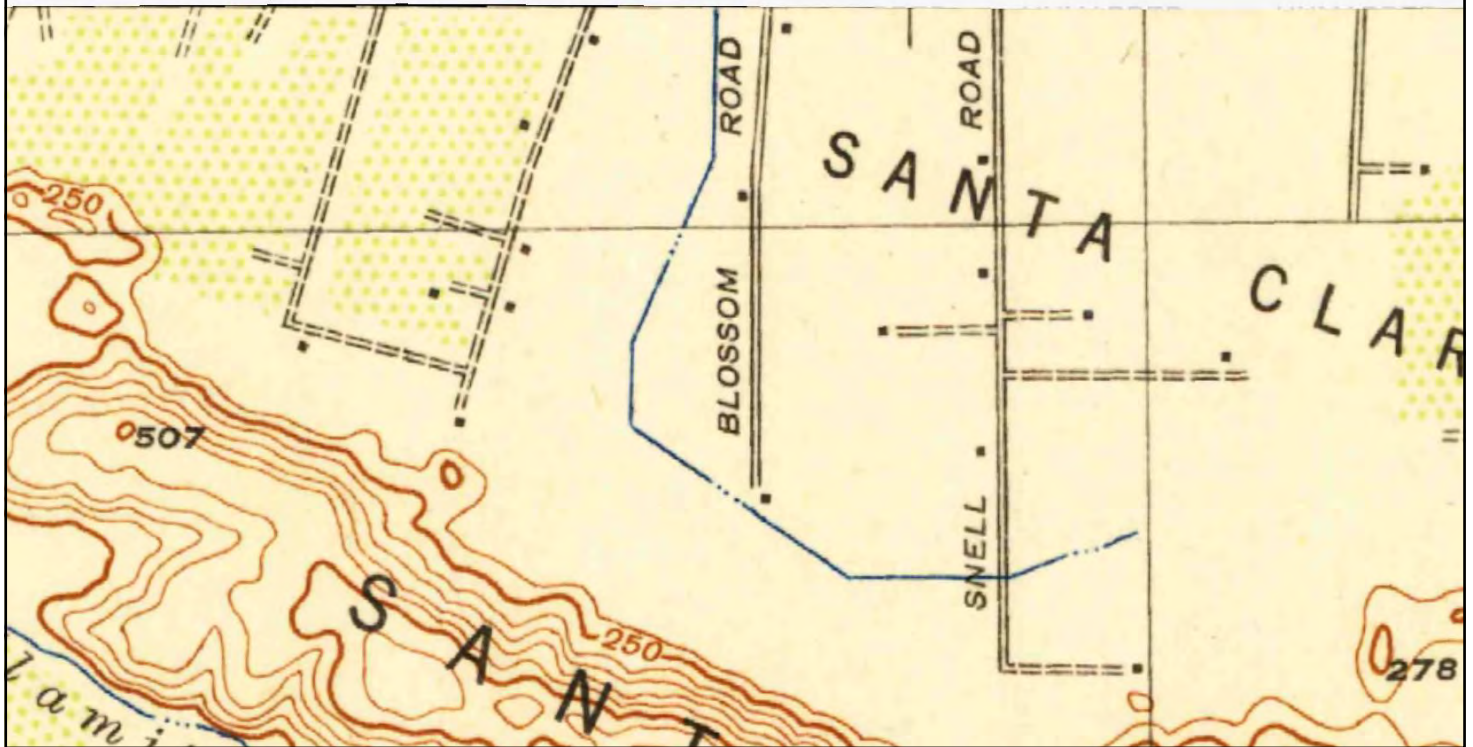

This report includes information from the following map sheet(s).



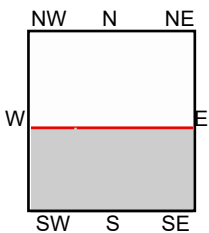
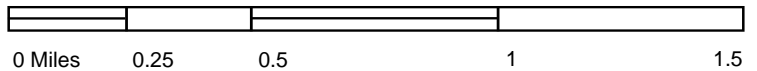
S, LOS GATOS, 1947, 15-minute

SITE NAME: Blossom Hill  
 ADDRESS: Blossom Hill Road/85 Freeway  
 San Jose, CA 95123  
 CLIENT: ARCADIS U.S., Inc.





This report includes information from the following map sheet(s).

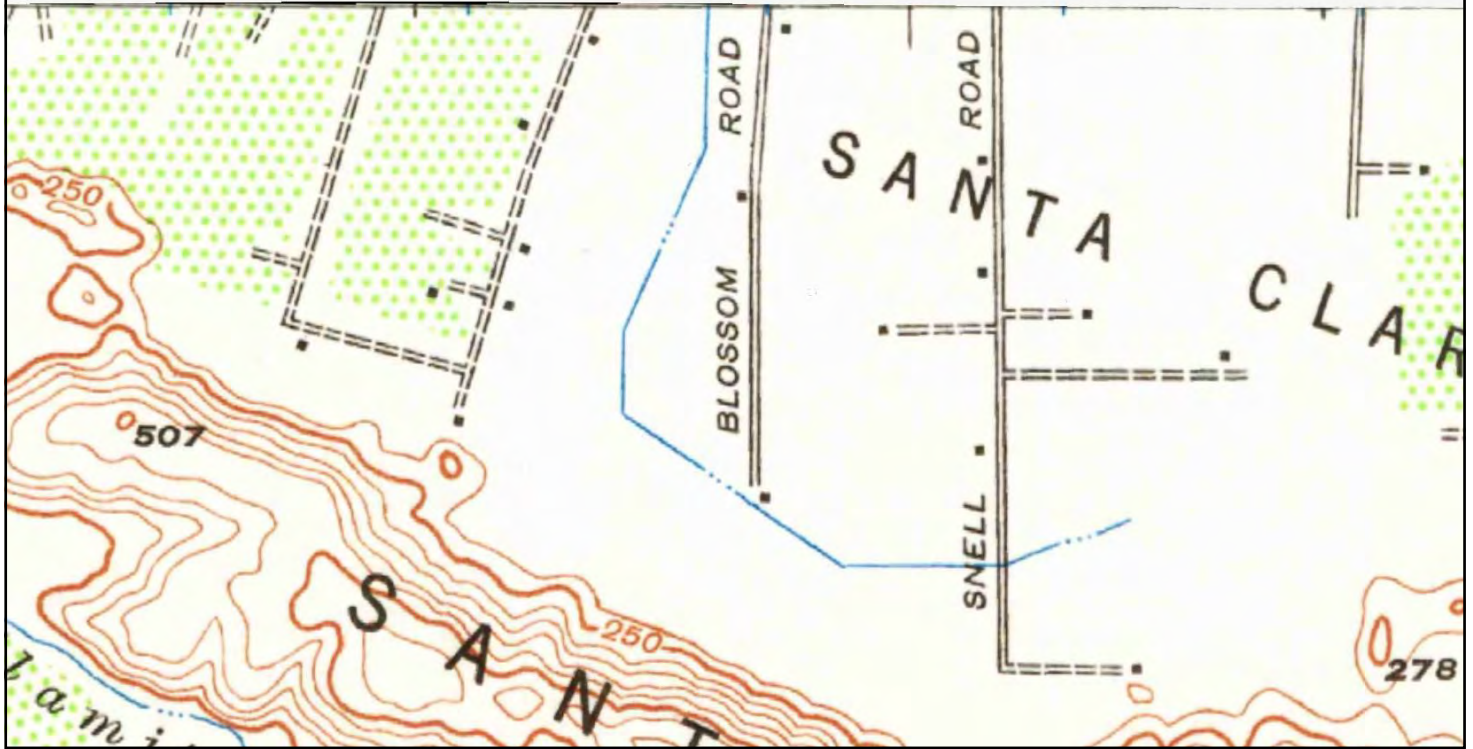
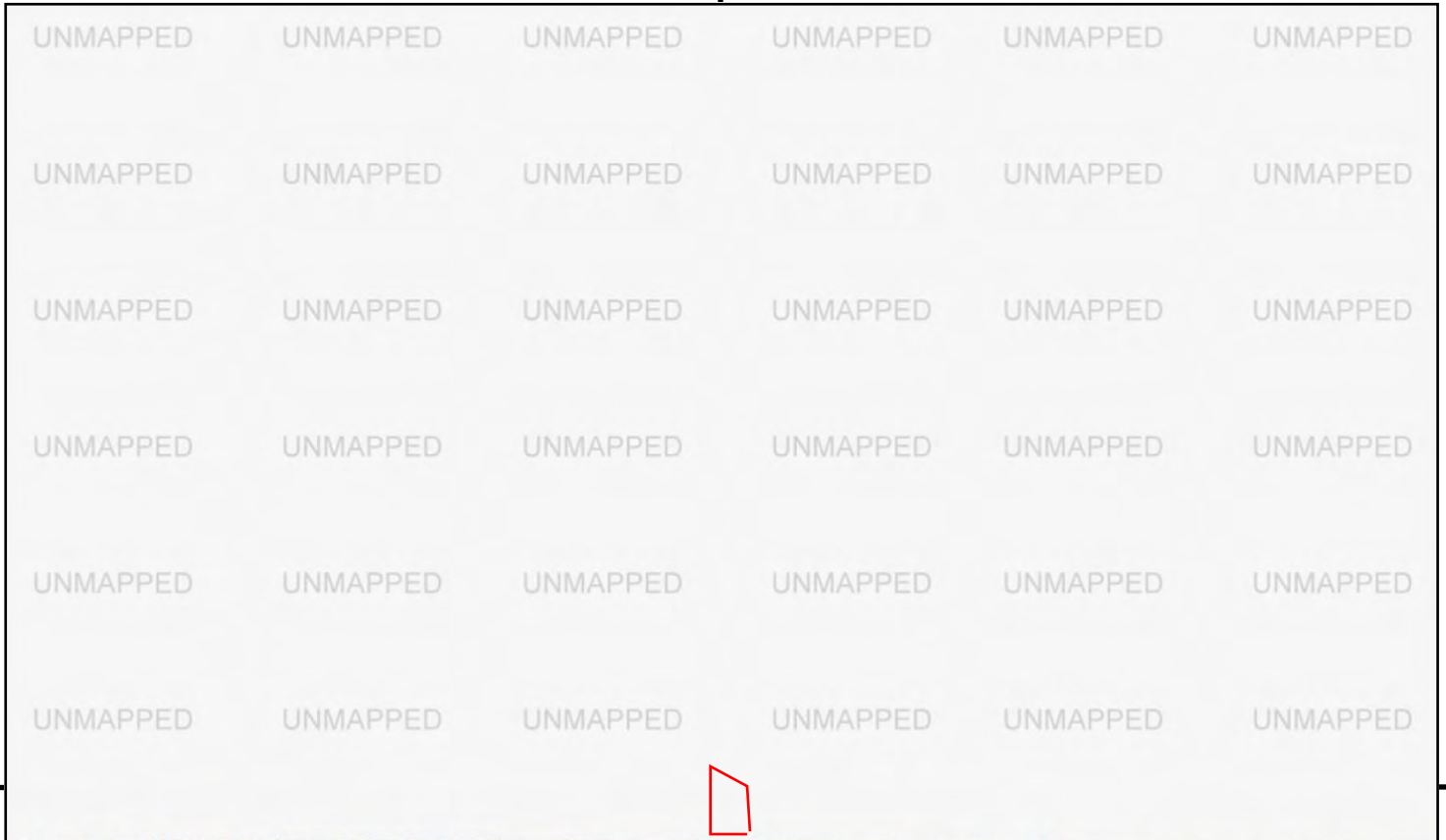


S, Los Gatos, 1943, 15-minute

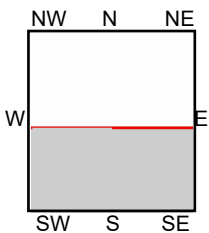
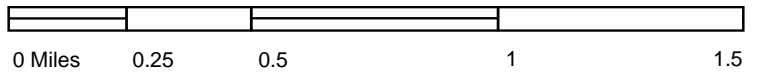
SITE NAME: Blossom Hill  
 ADDRESS: Blossom Hill Road/85 Freeway  
 San Jose, CA 95123  
 CLIENT: ARCADIS U.S., Inc.







This report includes information from the following map sheet(s).



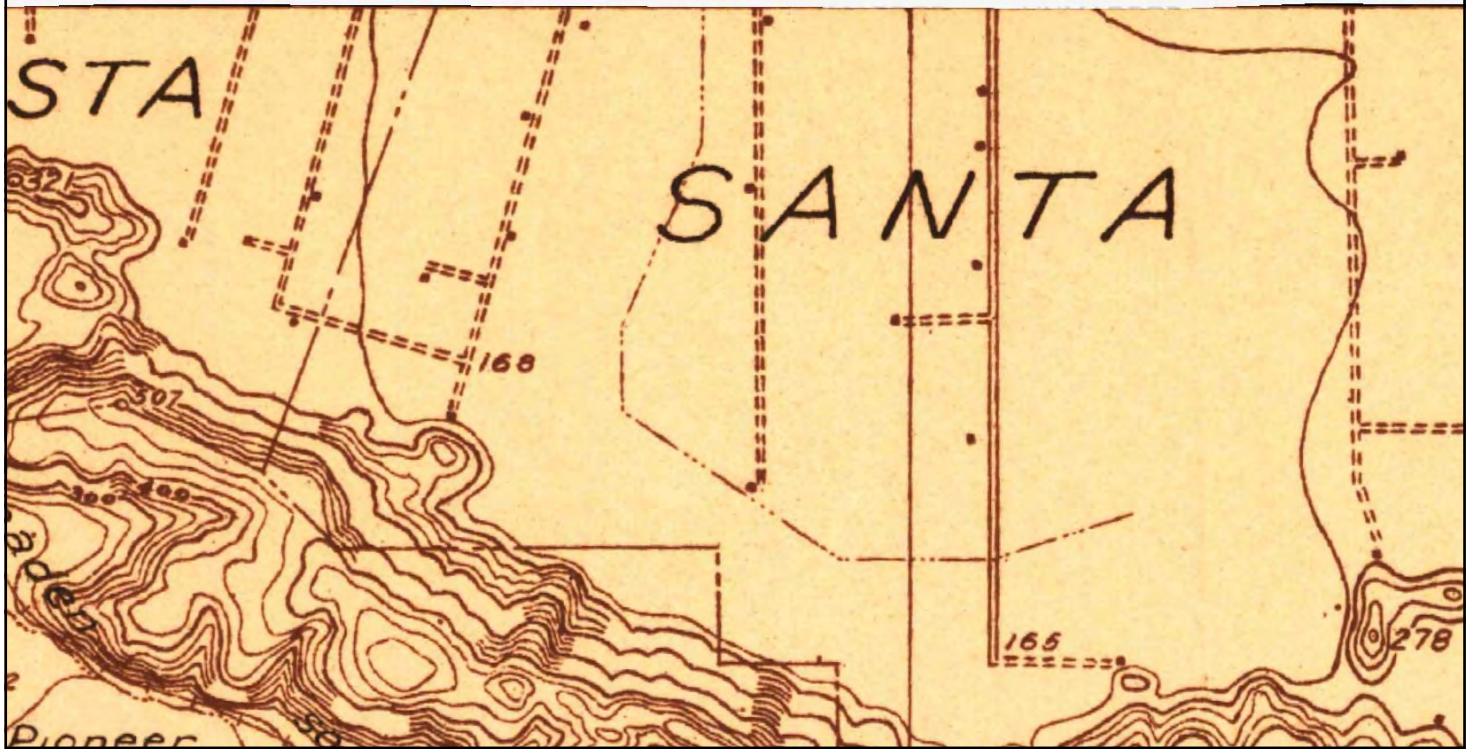

S, Los Gatos, 1940, 15-minute

SITE NAME: Blossom Hill  
 ADDRESS: Blossom Hill Road/85 Freeway  
 San Jose, CA 95123  
 CLIENT: ARCADIS U.S., Inc.

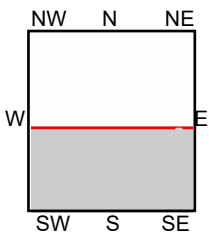








This report includes information from the following map sheet(s).



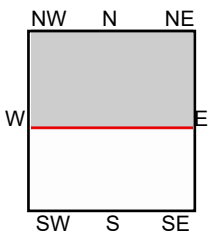
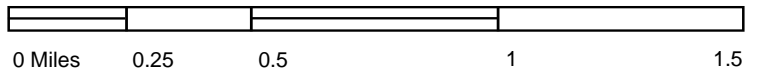
S, New Almaden, 1916, 15-minute

SITE NAME: Blossom Hill  
 ADDRESS: Blossom Hill Road/85 Freeway  
 San Jose, CA 95123  
 CLIENT: ARCADIS U.S., Inc.





This report includes information from the following map sheet(s).

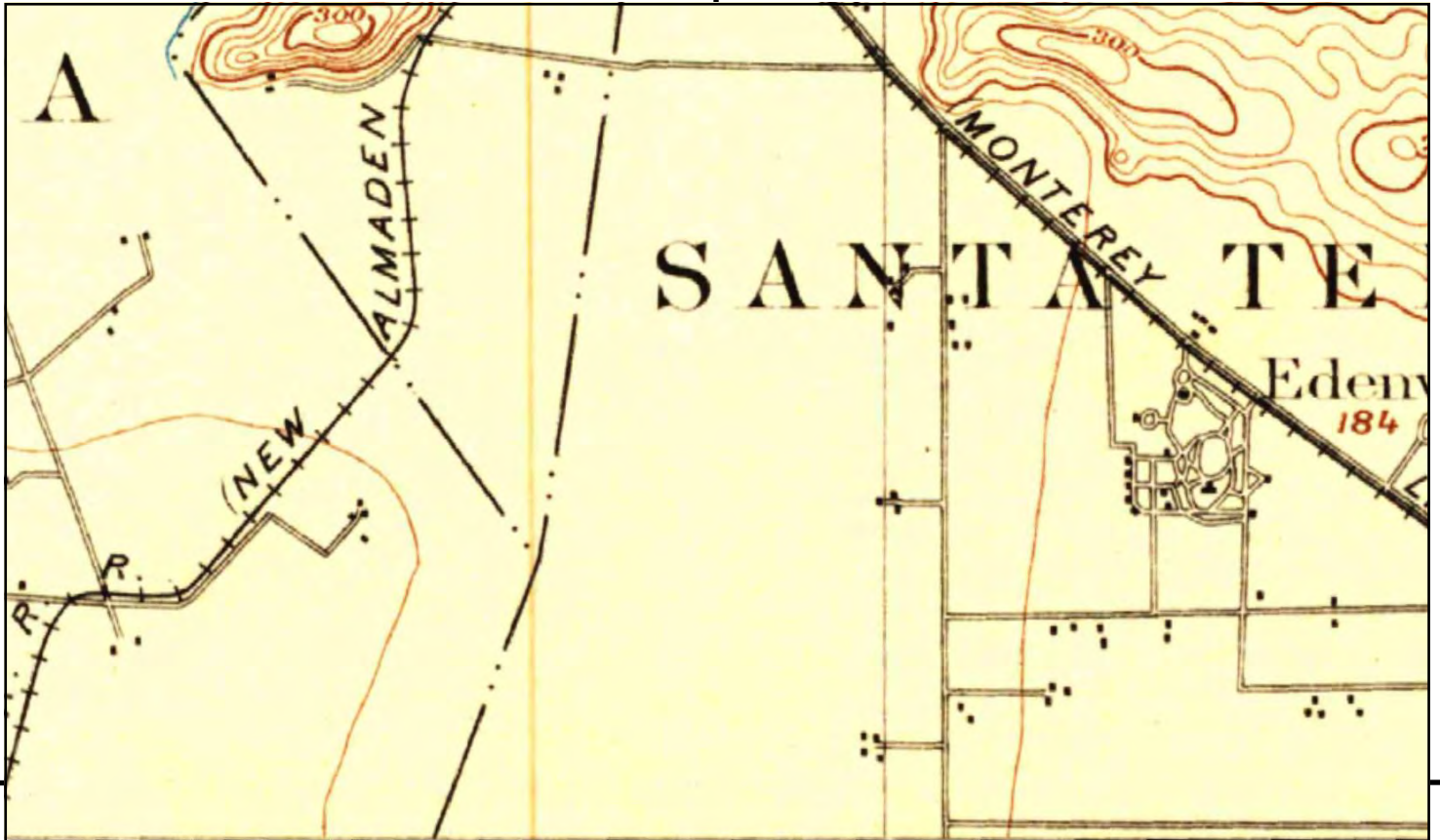


TP, San Jose, 1899, 15-minute

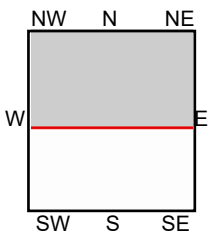
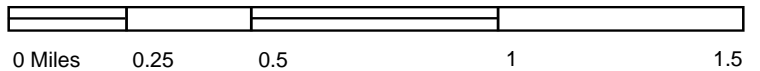
SITE NAME: Blossom Hill  
 ADDRESS: Blossom Hill Road/85 Freeway  
 San Jose, CA 95123  
 CLIENT: ARCADIS U.S., Inc.







This report includes information from the following map sheet(s).



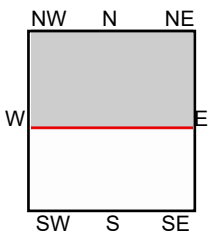
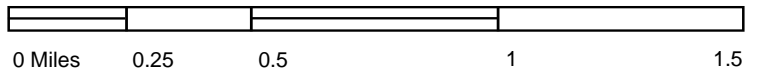
TP, San Jose, 1897, 15-minute

SITE NAME: Blossom Hill  
 ADDRESS: Blossom Hill Road/85 Freeway  
 San Jose, CA 95123  
 CLIENT: ARCADIS U.S., Inc.





This report includes information from the following map sheet(s).



TP, San Jose, 1889, 15-minute

SITE NAME: Blossom Hill  
 ADDRESS: Blossom Hill Road/85 Freeway  
 San Jose, CA 95123  
 CLIENT: ARCADIS U.S., Inc.





**Blossom Hill**

Blossom Hill Road/85 Freeway

San Jose, CA 95123

Inquiry Number: 5231530.10

March 27, 2018

## The EDR Aerial Photo Decade Package



6 Armstrong Road, 4th floor  
Shelton, CT 06484  
Toll Free: 800.352.0050  
[www.edrnet.com](http://www.edrnet.com)



# EDR Aerial Photo Decade Package

03/27/18

**Site Name:**

Blossom Hill  
Blossom Hill Road/85 Freeway  
San Jose, CA 95123  
EDR Inquiry # 5231530.10

**Client Name:**

ARCADIS U.S., Inc.  
320 Commerce Suite 200  
Irvine, CA 92602-0000  
Contact: Ethan Hennessey



Environmental Data Resources, Inc. (EDR) Aerial Photo Decade Package is a screening tool designed to assist environmental professionals in evaluating potential liability on a target property resulting from past activities. EDR's professional researchers provide digitally reproduced historical aerial photographs, and when available, provide one photo per decade.

## Search Results:

<u>Year</u>	<u>Scale</u>	<u>Details</u>	<u>Source</u>
2014	1"=500'	Flight Year: 2014	USDA/NAIP
2010	1"=500'	Flight Year: 2010	USDA/NAIP
2006	1"=500'	Flight Year: 2006	USDA/NAIP
1998	1"=500'	Acquisition Date: August 27, 1998	USGS/DOQQ
1982	1"=500'	Flight Date: July 05, 1982	USDA
1974	1"=500'	Flight Date: January 01, 1974	USGS
1968	1"=500'	Flight Date: June 14, 1968	USGS
1963	1"=500'	Flight Date: August 18, 1963	USGS
1956	1"=500'	Flight Date: June 12, 1956	USDA
1950	1"=500'	Flight Date: April 01, 1950	USDA
1948	1"=500'	Flight Date: September 26, 1948	USDA
1939	1"=500'	Flight Date: July 31, 1939	USDA

**When delivered electronically by EDR, the aerial photo images included with this report are for ONE TIME USE ONLY. Further reproduction of these aerial photo images is prohibited without permission from EDR. For more information contact your EDR Account Executive.**

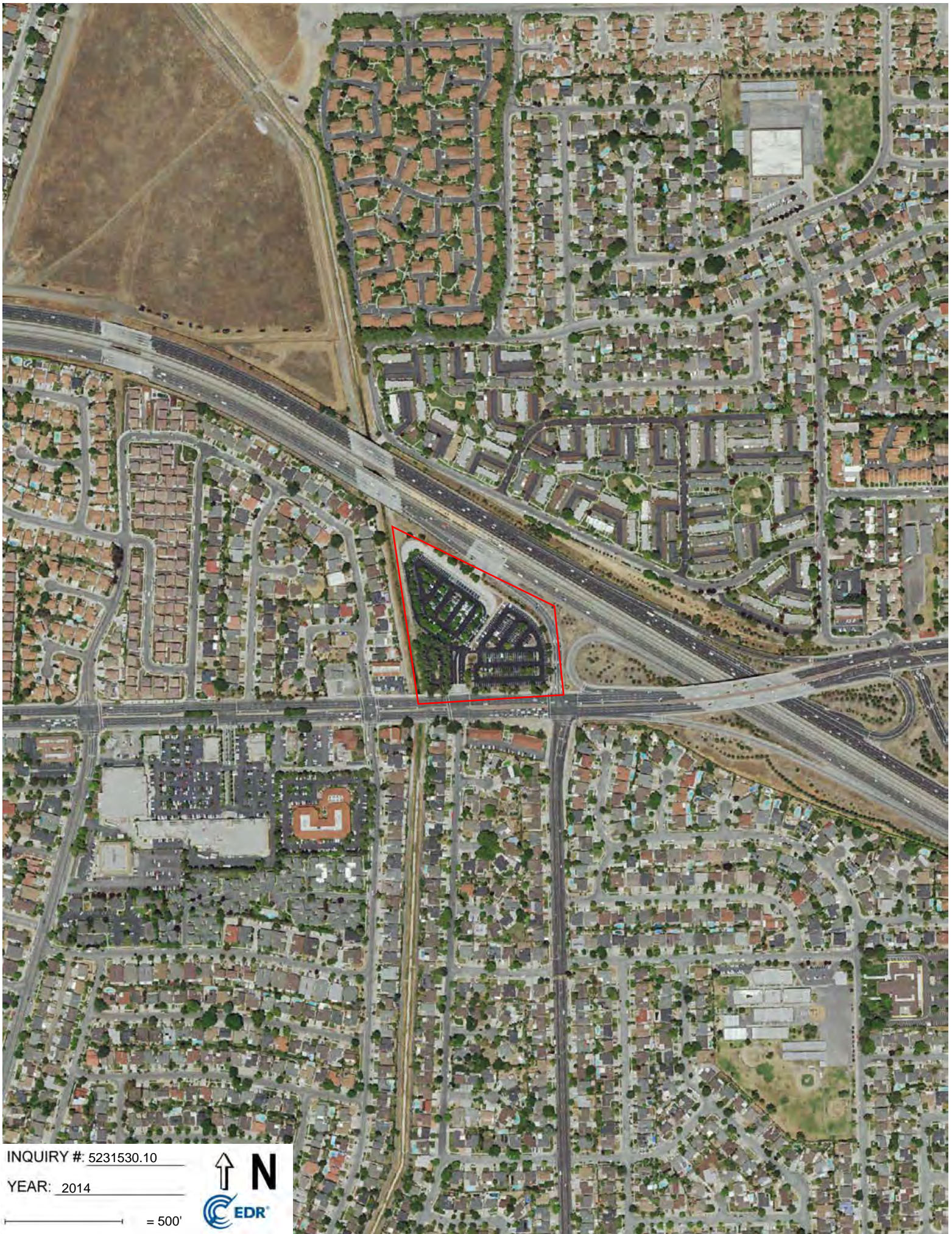
### Disclaimer - Copyright and Trademark Notice

This Report contains certain information obtained from a variety of public and other sources reasonably available to Environmental Data Resources, Inc. It cannot be concluded from this Report that coverage information for the target and surrounding properties does not exist from other sources. NO WARRANTY EXPRESSED OR IMPLIED, IS MADE WHATSOEVER IN CONNECTION WITH THIS REPORT. ENVIRONMENTAL DATA RESOURCES, INC. SPECIFICALLY DISCLAIMS THE MAKING OF ANY SUCH WARRANTIES, INCLUDING WITHOUT LIMITATION, MERCHANTABILITY OR FITNESS FOR A PARTICULAR USE OR PURPOSE. ALL RISK IS ASSUMED BY THE USER. IN NO EVENT SHALL ENVIRONMENTAL DATA RESOURCES, INC. BE LIABLE TO ANYONE, WHETHER ARISING OUT OF ERRORS OR OMISSIONS, NEGLIGENCE, ACCIDENT OR ANY OTHER CAUSE, FOR ANY LOSS OF DAMAGE, INCLUDING, WITHOUT LIMITATION, SPECIAL, INCIDENTAL, CONSEQUENTIAL, OR EXEMPLARY DAMAGES. ANY LIABILITY ON THE PART OF ENVIRONMENTAL DATA RESOURCES, INC. IS STRICTLY LIMITED TO A REFUND OF THE AMOUNT PAID FOR THIS REPORT. Purchaser accepts this Report "AS IS". Any analyses, estimates, ratings, environmental risk levels or risk codes provided in this Report are provided for illustrative purposes only, and are not intended to provide, nor should they be interpreted as providing any facts regarding, or prediction or forecast of, any environmental risk for any property. Only a Phase I Environmental Site Assessment performed by an environmental professional can provide information regarding the environmental risk for any property. Additionally, the information provided in this Report is not to be construed as legal advice.

Copyright 2018 by Environmental Data Resources, Inc. All rights reserved. Reproduction in any media or format, in whole or in part, of any report or map of Environmental Data Resources, Inc., or its affiliates, is prohibited without prior written permission.

EDR and its logos (including Sanborn and Sanborn Map) are trademarks of Environmental Data Resources, Inc. or its affiliates. All other trademarks used herein are the property of their respective owners.





INQUIRY # 5231530.10

YEAR: 2014

— = 500'







INQUIRY #: 5231530.10

YEAR: 2010

— = 500'







INQUIRY #: 5231530.10

YEAR: 2006

— = 500'







INQUIRY #: 5231530.10

YEAR: 1998

— = 500'



Subject boundary not shown because it exceeds image extent or image is not georeferenced.





INQUIRY #: 5231530.10

YEAR: 1982

— = 500'







INQUIRY # 5231530.10

YEAR: 1974



500'






INQUIRY # 5231530.10

YEAR: 1968

— = 500'







INQUIRY #: 5231530.10

YEAR: 1963

— = 500'







INQUIRY #: 5231530.10

YEAR: 1956

— = 500'







INQUIRY # 5231530.10

YEAR: 1950

— = 500'







INQUIRY #: 5231530.10

YEAR: 1948

— = 500'







INQUIRY # 5231530.10

YEAR: 1939

— = 500'



**Blossom Hill**

Blossom Hill Road/85 Freeway  
San Jose, CA 95123

Inquiry Number: 5231530.6  
March 22, 2018

# The EDR-City Directory Abstract



## TABLE OF CONTENTS

### SECTION

Executive Summary

Findings

City Directory Images

***Thank you for your business.***  
Please contact EDR at 1-800-352-0050  
with any questions or comments.

#### **Disclaimer - Copyright and Trademark Notice**

This Report contains certain information obtained from a variety of public and other sources reasonably available to Environmental Data Resources, Inc. It cannot be concluded from this Report that coverage information for the target and surrounding properties does not exist from other sources. **NO WARRANTY EXPRESSED OR IMPLIED, IS MADE WHATSOEVER IN CONNECTION WITH THIS REPORT. ENVIRONMENTAL DATA RESOURCES, INC. SPECIFICALLY DISCLAIMS THE MAKING OF ANY SUCH WARRANTIES, INCLUDING WITHOUT LIMITATION, MERCHANTABILITY OR FITNESS FOR A PARTICULAR USE OR PURPOSE. ALL RISK IS ASSUMED BY THE USER. IN NO EVENT SHALL ENVIRONMENTAL DATA RESOURCES, INC. BE LIABLE TO ANYONE, WHETHER ARISING OUT OF ERRORS OR OMISSIONS, NEGLIGENCE, ACCIDENT OR ANY OTHER CAUSE, FOR ANY LOSS OR DAMAGE, INCLUDING, WITHOUT LIMITATION, SPECIAL, INCIDENTAL, CONSEQUENTIAL, OR EXEMPLARY DAMAGES. ANY LIABILITY ON THE PART OF ENVIRONMENTAL DATA RESOURCES, INC. IS STRICTLY LIMITED TO A REFUND OF THE AMOUNT PAID FOR THIS REPORT.** Purchaser accepts this Report "AS IS". Any analyses, estimates, ratings, environmental risk levels or risk codes provided in this Report are provided for illustrative purposes only, and are not intended to provide, nor should they be interpreted as providing any facts regarding, or prediction or forecast of, any environmental risk for any property. Only a Phase I Environmental Site Assessment performed by an environmental professional can provide information regarding the environmental risk for any property. Additionally, the information provided in this Report is not to be construed as legal advice.

Copyright 2017 by Environmental Data Resources, Inc. All rights reserved. Reproduction in any media or format, in whole or in part, of any report or map of Environmental Data Resources, Inc. or its affiliates is prohibited without prior written permission.

EDR and its logos (including Sanborn and Sanborn Map) are trademarks of Environmental Data Resources, Inc. or its affiliates. All other trademarks used herein are the property of their respective owners.

## EXECUTIVE SUMMARY

### DESCRIPTION

Environmental Data Resources, Inc.'s (EDR) City Directory Abstract is a screening tool designed to assist environmental professionals in evaluating potential liability on a target property resulting from past activities. EDR's City Directory Abstract includes a search and abstract of available city directory data. For each address, the directory lists the name of the corresponding occupant at five year intervals.

Business directories including city, cross reference and telephone directories were reviewed, if available, at approximately five year intervals for the years spanning 1922 through 2014. This report compiles information gathered in this review by geocoding the latitude and longitude of properties identified and gathering information about properties within 660 feet of the target property.

A summary of the information obtained is provided in the text of this report.

### RECORD SOURCES

EDR's Digital Archive combines historical directory listings from sources such as Cole Information and Dun & Bradstreet. These standard sources of property information complement and enhance each other to provide a more comprehensive report.

EDR is licensed to reproduce certain City Directory works by the copyright holders of those works. The purchaser of this EDR City Directory Report may include it in report(s) delivered to a customer. Reproduction of City Directories without permission of the publisher or licensed vendor may be a violation of copyright.

Data by

**infoUSA**<sup>®</sup>

Copyright©2008  
All Rights Reserved

### RESEARCH SUMMARY

The following research sources were consulted in the preparation of this report. An "X" indicates where information was identified in the source and provided in this report.

<u>Year</u>	<u>Source</u>	<u>TP</u>	<u>Adjoining</u>	<u>Text Abstract</u>	<u>Source Image</u>
2014	EDR Digital Archive	-	X	X	-
2010	EDR Digital Archive	-	X	X	-
2006	Haines Company, Inc.	-	X	X	-
2001	Haines Company, Inc.	-	-	-	-
2000	Haines & Company	-	X	X	-
1996	Pacific Bell	-	X	X	-
1991	PACIFIC BELL WHITE PAGES	-	X	X	-
1986	Pacific Bell	-	X	X	-
1985	Pacific Bell	-	X	X	-
1982	Pacific Telephone	-	-	-	-
1980	Pacific Telephone	-	X	X	-
1978	R. L. Polk & Co.	-	-	-	-



## EXECUTIVE SUMMARY

<u>Year</u>	<u>Source</u>	<u>TP</u>	<u>Adjoining</u>	<u>Text Abstract</u>	<u>Source Image</u>
1975	Pacific Telephone	-	X	X	-
1974	R. L. Polk Co.	-	-	-	-
1970	R. L. Polk & Co.	-	X	X	-
1968	R. L. Polk Co.	-	-	-	-
1966	R. L. Polk & Co.	-	X	X	-
1965	R. L. Polk Co.	-	-	-	-
1964	R. L. Polk & Co.	-	-	-	-
1963	Pacific Telephone	-	-	-	-
1962	R. L. Polk & Co.	-	-	-	-
1960	R. L. Polk Co.	-	-	-	-
1957	R. L. Polk Co.	-	-	-	-
1955	R. L. Polk Co.	-	-	-	-
1950	R. L. Polk Co.	-	-	-	-
1946	R. L. Polk Co.	-	-	-	-
1945	R. L. Polk & Co.	-	-	-	-
1942	R.L. Polk	-	-	-	-
1940	R. L. Polk Co.	-	-	-	-
1936	R. L. Polk Co.	-	-	-	-
1935	R. L. Polk Co.	-	-	-	-
1931	R. L. Polk Co.	-	-	-	-
1930	R. L. Polk Co.	-	-	-	-
1926	R. L. Polk Co.	-	-	-	-
1925	R. L. Polk Co. of California	-	-	-	-
1922	R. L. Polk Co.	-	-	-	-

## FINDINGS

### TARGET PROPERTY INFORMATION

#### ADDRESS

Blossom Hill Road/85 Freeway  
San Jose, CA 95123

#### FINDINGS DETAIL

Target Property research detail.

## FINDINGS

### ADJOINING PROPERTY DETAIL

The following Adjoining Property addresses were researched for this report. Detailed findings are provided for each address.

#### BLOSSOM AVE

##### 5263 BLOSSOM AVE

<u>Year</u>	<u>Uses</u>	<u>Source</u>
1975	Graf Gustnve J	Pacific Telephone

##### 5611 BLOSSOM AVE

<u>Year</u>	<u>Uses</u>	<u>Source</u>
2006	GUDBNOGudlerrme	Haines Company, Inc.
2000	WILLI AMS Samuel	Haines & Company
1975	Renteria Martin	Pacific Telephone
1970	Vacant	R. L. Polk & Co.
1966	KIESEWETTER JOSEPH A	R. L. Polk & Co.

##### 5619 BLOSSOM AVE

<u>Year</u>	<u>Uses</u>	<u>Source</u>
2006	a TAMEugsenia	Haines Company, Inc.
2000	TAM Andrew	Haines & Company
1985	MERRILL LAURI & MONTY	Pacific Bell
1980	Hall Stephen T	Pacific Telephone
1975	Dunlop Charles A	Pacific Telephone
1970	Lowry Miriam P Mrs	R. L. Polk & Co.
1966	PIZL ALLEN	R. L. Polk & Co.

##### 6838 BLOSSOM AVE

<u>Year</u>	<u>Uses</u>	<u>Source</u>
1975	Ingraham Edw C	Pacific Telephone

#### BLOSSOM HILL RD

##### 527 BLOSSOM HILL RD

<u>Year</u>	<u>Uses</u>	<u>Source</u>
1980	Hi Ura Alan D Inc DDS	Pacific Telephone

##### 530 BLOSSOM HILL RD

<u>Year</u>	<u>Uses</u>	<u>Source</u>
1985	R & M FLOWERS	Pacific Bell



## FINDINGS

<u>Year</u>	<u>Uses</u>	<u>Source</u>
1985	R & M FLOWERS	Pacific Bell
1980	R & M Flowers	Pacific Telephone
	R & M Flowers	Pacific Telephone

### **Blossom Hill Rd**

#### **554 Blossom Hill Rd**

<u>Year</u>	<u>Uses</u>	<u>Source</u>
2014	MEDAMERICA INC	EDR Digital Archive
	SCVMC PHYSICAL THERAPY	EDR Digital Archive
2010	MEDAMERICA INC	EDR Digital Archive
	SCVMC PHYSICAL THERAPY	EDR Digital Archive

### **BLOSSOM HILL RD**

#### **554 BLOSSOM HILL RD**

<u>Year</u>	<u>Uses</u>	<u>Source</u>
2006	CIPOLETT SAMUEL	Haines Company, Inc.
	FINK DIANA MD	Haines Company, Inc.
	MARTIN MELANIE A	Haines Company, Inc.
	NOVACARE	Haines Company, Inc.
	OUTPATIENT	Haines Company, Inc.
	REHBLTN	Haines Company, Inc.
	REVCARE	Haines Company, Inc.
	SAMARITAN MDCL	Haines Company, Inc.
	SAMARITAN	Haines Company, Inc.
	PHYSICAL THERAPY	Haines Company, Inc.
	WILEY KEITH B MD	Haines Company, Inc.
2000	CIPOLETTI SAMUEL MD	Haines & Company
	FINK DIANA MD	Haines & Company
	NOVACARE OUTPATIENT REHA B	Haines & Company
	SAMARITAN MDCL CNTR	Haines & Company
	SUNSERI Philip	Haines & Company
	WILEY KEITH B MD	Haines & Company
1996	NOVACARE OUTPATIENT REHABILITATION	Pacific Bell
	SAMARITAN MEDICAL CARE CENTER	Pacific Bell
1991	ATHLE TIC RE HABILITATION & PHYS ICAL THE ROPY AS S OC IN C	PACIFIC BELL WHITE PAGES
	CLPOETT SAMUEL MD	PACIFIC BELL WHITE PAGES

## FINDINGS

<u>Year</u>	<u>Uses</u>	<u>Source</u>
1991	GOOD SAMARITAN HOSPITAL PHYSICAL THERAPY CLINIC	PACIFIC BELL WHITE PAGES
	S AMARITAN ME DICAL CARE CE N TE R	PACIFIC BELL WHITE PAGES
	ATHLETIC REHABILITATION & PHYSICAL THERAPY ASSOC INC	PACIFIC BELL WHITE PAGES
	Ciotta Russ	PACIFIC BELL WHITE PAGES
	Clpoett Samuel MD	PACIFIC BELL WHITE PAGES
	Good Samaritan Hospital Physical Therapy Clinic	PACIFIC BELL WHITE PAGES
	SAMARITAN MEDICAL CARE CENTER	PACIFIC BELL WHITE PAGES
1986	ATHLETIC REHABILITATION & PHYSICAL	Pacific Bell
	THERAPY ASSOC INC	Pacific Bell
	California Emergency Physicians Medical Group	Pacific Bell
	Convenience Medical Care Good Samaritan	Pacific Bell
	Good Samaritan Hospital Physical Therapy Clinic	Pacific Bell
	GOOD SAMARITAN URGENT CARE CENTER	Pacific Bell
1985	Walk In Medical Cars Good Samaritan	Pacific Bell
	ATHLETIC REHABILITATION & PHYSICAL THERAPY ASSOC INC	Pacific Bell
	CALIFORNIA EMERGENCY PHYSICIANS MEDICAL GROUP	Pacific Bell
	CONVENIENCE MEDICAL CARE-GOOD SAMARITAN	Pacific Bell
	GOOD SAMARITAN HOSPITAL PHYSICAL THERAPY CLINIC	Pacific Bell
	GOOD SAMARITAN URGENT CARE CENTER	Pacific Bell
	URGENT CARE-GOOD SAMARITAN	Pacific Bell
WALK-IN MEDICAL CARE-GOOD SAMARITAN	Pacific Bell	

### 570 BLOSSOM HILL RD

<u>Year</u>	<u>Uses</u>	<u>Source</u>
2000	NO CURRENT LISTING	Haines & Company
1986	Kageyama Colin J OD	Pacific Bell
	A BLOSSOM HILL OPTOMETRIC CENTER	Pacific Bell

## FINDINGS

### **Blossom Hill Rd**

#### **574 Blossom Hill Rd**

<b><u>Year</u></b>	<b><u>Uses</u></b>	<b><u>Source</u></b>
2014	ALL SOLUTION AGENCY LLC	EDR Digital Archive
	LEBRON CARLOS AGENCY	EDR Digital Archive
2010	LEBRON CARLOS AGENCY	EDR Digital Archive
	ALL SOLUTION AGENCY LLC	EDR Digital Archive

### **BLOSSOM HILL RD**

#### **574 BLOSSOM HILL RD**

<b><u>Year</u></b>	<b><u>Uses</u></b>	<b><u>Source</u></b>
2006	LEBRON CARLOS L	Haines Company, Inc.
	STATE FARM INS	Haines Company, Inc.
	COMPANIES	Haines Company, Inc.
2000	STATE FARM INS AGNT	Haines & Company
	LEBRON CARLOS L	Haines & Company
1996	LEBRON CARLOS L	Pacific Bell
1991	LEBRON CARLOS L INS	PACIFIC BELL WHITE PAGES
	STATE FARM INSURANCE COS (CONTD) AGENT OFFICES (CONTD)	PACIFIC BELL WHITE PAGES
	Lebron Carlos L ins	PACIFIC BELL WHITE PAGES
	State Farm Insurance Cos Contd Agent Offices Contd San Jose Contd	PACIFIC BELL WHITE PAGES
1986	Ford Kurt ins	Pacific Bell
	Lebron Carlos L ins	Pacific Bell
	State Farm Insurance Cos	Pacific Bell
	State Farm Insurance Cos	Pacific Bell

#### **581 BLOSSOM HILL RD**

<b><u>Year</u></b>	<b><u>Uses</u></b>	<b><u>Source</u></b>
1991	SUSSMAN S MARVIN DPM	PACIFIC BELL WHITE PAGES
	Sussman S Marvin DPM	PACIFIC BELL WHITE PAGES

#### **582 BLOSSOM HILL RD**

<b><u>Year</u></b>	<b><u>Uses</u></b>	<b><u>Source</u></b>
2000	NO CURRENT LISTING	Haines & Company
1975	KVENDOLD KAY	Pacific Telephone
	HARVEY RUSSELL	Pacific Telephone
	FRANTZ PHIL	Pacific Telephone



## FINDINGS

<u>Year</u>	<u>Uses</u>	<u>Source</u>
1975	HALL & ASSOCIATES INC	Pacific Telephone
1970	Edenvalc Presbyterian Church	R. L. Polk & Co.

### 584 BLOSSOM HILL RD

<u>Year</u>	<u>Uses</u>	<u>Source</u>
2000	NO CURRENT LISTING	Haines & Company
1991	Oldenbrook Leslie L DPM	PACIFIC BELL WHITE PAGES
	Foot Specialists The	PACIFIC BELL WHITE PAGES
	SAMARITAN FOOT SPECIALIST	PACIFIC BELL WHITE PAGES
	OLDENBROOK LESLIE L DPM	PACIFIC BELL WHITE PAGES
	FOOT SPECIALISTS THE	PACIFIC BELL WHITE PAGES
	Samaritan Foot Specialist	PACIFIC BELL WHITE PAGES

### Blossom Hill Rd

#### 586 Blossom Hill Rd

<u>Year</u>	<u>Uses</u>	<u>Source</u>
2014	TOPA ARCHITECTURE INC	EDR Digital Archive
2010	TOPA ARCHITECTURE INC	EDR Digital Archive

### BLOSSOM HILL RD

#### 586 BLOSSOM HILL RD

<u>Year</u>	<u>Uses</u>	<u>Source</u>
2006	GLOBAL MEDIA	Haines Company, Inc.
	SALES	Haines Company, Inc.

### Blossom Hill Rd

#### 588 Blossom Hill Rd

<u>Year</u>	<u>Uses</u>	<u>Source</u>
2014	AUBRIE MERZ	EDR Digital Archive
2010	ASPIRA WELLNESS & EDUCATION	EDR Digital Archive
	CEP MEDICAL GROUP	EDR Digital Archive

### BLOSSOM HILL RD

#### 588 BLOSSOM HILL RD

<u>Year</u>	<u>Uses</u>	<u>Source</u>
2000	MEDAMERICA OFFICE BILLING SRV	Haines & Company

## FINDINGS

<u>Year</u>	<u>Uses</u>	<u>Source</u>
1996	MEDAMERICA OFFICE BILLING SERVICES	Pacific Bell
1991	California Emergency Physicians Medical Group	PACIFIC BELL WHITE PAGES
	CALIFORNIA EMERGENCY PHYSICIANS MEDICAL GROUP	PACIFIC BELL WHITE PAGES

### **Blossom Hill Rd**

#### **590 Blossom Hill Rd**

<u>Year</u>	<u>Uses</u>	<u>Source</u>
2014	HYATT WILLIAM	EDR Digital Archive
	COSTA JOSEPH OD INC	EDR Digital Archive
2010	COSTA JOSEPH OD INC	EDR Digital Archive
	HYATT WILLIAM	EDR Digital Archive

### **BLOSSOM HILL RD**

#### **590 BLOSSOM HILL RD**

<u>Year</u>	<u>Uses</u>	<u>Source</u>
2006	CHEVRON	Haines Company, Inc.
	BLOSSM VALLEY	Haines Company, Inc.
	EYECARE	Haines Company, Inc.
	HYATT WILLIAM OD	Haines Company, Inc.
	BLOSSM VALLEY	Haines Company, Inc.
2000	KAGEYAMA COLIN J OD	Haines & Company
	SUNSERI Philip	Haines & Company
	COSTA JOSEPH OD	Haines & Company
1996	KAGEYAMA COLIN J OD	Pacific Bell
	COSTA JOSEPH OD	Pacific Bell
1991	KAGEYAMA.COLIN J 0	PACIFIC BELL WHITE PAGES
	KAGEYAMA.COLIN J 0	PACIFIC BELL WHITE PAGES
	A Blossom Hill Optometric Center	PACIFIC BELL WHITE PAGES
	KAGE YAMA.COLIN J 0	PACIFIC BELL WHITE PAGES
	A BLOSSOM HILL OPTOMETRIC CENTER	PACIFIC BELL WHITE PAGES
	KAGE YAMA.COLIN J 0	PACIFIC BELL WHITE PAGES
1975	Hall & Associates Realtors	Pacific Telephone
1970	Rapisarda M D	R. L. Polk & Co.

## FINDINGS

### 601 BLOSSOM HILL RD

<u>Year</u>	<u>Uses</u>	<u>Source</u>
2000	NO CURRENT LISTING	Haines & Company
1991	San Jose STORES	PACIFIC BELL WHITE PAGES PACIFIC BELL WHITE PAGES
	Seven Eleven Food Stores	PACIFIC BELL WHITE PAGES
1986	Seven Eleven Food Stores Seven Baamboo	Pacific Bell Pacific Bell

### 605 BLOSSOM HILL RD

<u>Year</u>	<u>Uses</u>	<u>Source</u>
2000	NO CURRENT LISTING	Haines & Company
1985	THUER JOS	Pacific Bell
1980	Thuer Jos	Pacific Telephone
1975	THUER JOS Thuer Joseph	Pacific Telephone Pacific Telephone

### 606 BLOSSOM HILL RD

<u>Year</u>	<u>Uses</u>	<u>Source</u>
1970	Thuer Joeopli	R. L. Polk & Co.

### 608 BLOSSOM HILL RD

<u>Year</u>	<u>Uses</u>	<u>Source</u>
2000	NO CURRENT LISTING	Haines & Company

### 611 BLOSSOM HILL RD

<u>Year</u>	<u>Uses</u>	<u>Source</u>
2006	BUDGET FINANCE CAUFORNIA	Haines Company, Inc. Haines Company, Inc.
2000	CACITTI Leo CA BUDGET FINANCE	Haines & Company Haines & Company
1996	PERFECT CUT	Pacific Bell
1991	Perfect Cut The PERFECT CUT THE	PACIFIC BELL WHITE PAGES PACIFIC BELL WHITE PAGES
1986	No Appointment Family Haircutters	Pacific Bell

### Blossom Hill Rd

#### 613 Blossom Hill Rd

<u>Year</u>	<u>Uses</u>	<u>Source</u>
2010	SAN JOSE WIRELESS LLC	EDR Digital Archive



## FINDINGS

### **BLOSSOM HILL RD**

#### **613 BLOSSOM HILL RD**

<b><u>Year</u></b>	<b><u>Uses</u></b>	<b><u>Source</u></b>
2006	SANJSE WIRELESS	Haines Company, Inc.
2000	ANYTHING WIRELESS	Haines & Company
1996	ECONOPAGE	Pacific Bell
1991	YOGURT DELITE	PACIFIC BELL WHITE PAGES
	Yogurt Delite	PACIFIC BELL WHITE PAGES
1986	Coast Funding Corp	Pacific Bell

### **Blossom Hill Rd**

#### **615 Blossom Hill Rd**

<b><u>Year</u></b>	<b><u>Uses</u></b>	<b><u>Source</u></b>
2014	TACOS DE VOLADA	EDR Digital Archive
2010	LAS MONARCAS RESTAURANT	EDR Digital Archive
	TACOS DE VOLADA	EDR Digital Archive
	CONDE MARISELA V	EDR Digital Archive

### **BLOSSOM HILL RD**

#### **615 BLOSSOM HILL RD**

<b><u>Year</u></b>	<b><u>Uses</u></b>	<b><u>Source</u></b>
2006	EXPRess	Haines Company, Inc.
	SHANGKEENOODLE	Haines Company, Inc.
2000	FOOD TO GO	Haines & Company
	SECHUAN CHINESE	Haines & Company
1996	SECHUAN CHINESE FOOD TO GO	Pacific Bell
1991	Berman Bob & Aileene	PACIFIC BELL WHITE PAGES
	BERMAN BOB & AILEENE	PACIFIC BELL WHITE PAGES
1986	Delias Cleaners & Drapery Centers	Pacific Bell

### **Blossom Hill Rd**

#### **617 Blossom Hill Rd**

<b><u>Year</u></b>	<b><u>Uses</u></b>	<b><u>Source</u></b>
2014	DUONG CINDY	EDR Digital Archive
2010	DUONG CINDY	EDR Digital Archive

## FINDINGS

### **BLOSSOM HILL RD**

#### **617 BLOSSOM HILL RD**

<u>Year</u>	<u>Uses</u>	<u>Source</u>
2006	7 11 STORE	Haines Company, Inc.
2000	SEVEN 11 FOOD	Haines & Company
1996	7 11 FOOD STORES	Pacific Bell

### **Blossom Hill Rd**

#### **618 Blossom Hill Rd**

<u>Year</u>	<u>Uses</u>	<u>Source</u>
2014	LAFAYTTE CRNERS TOWNHOMES ASSN	EDR Digital Archive
	YOUNG CYNTHIA BUSINESS SVCS	EDR Digital Archive
	CRUZ MANUEL	EDR Digital Archive
	HIGH ST SOLAR HOMEOWNERS ASSN	EDR Digital Archive
	MABURY SQUARE HOMEOWNERS ASSN	EDR Digital Archive
	DEMETRUS PAUL DC	EDR Digital Archive
	TURNING POINT WELLNESS INC	EDR Digital Archive
	FORD CURTIS	EDR Digital Archive
2010	GENERAL INSURANCE BROKERS SANT	EDR Digital Archive
	FORD CURTIS	EDR Digital Archive
	TRISTAR DELANO 1	EDR Digital Archive
	DEMETRUS PAUL DC	EDR Digital Archive
	HIGH ST SOLAR HOMEOWNERS ASSN	EDR Digital Archive
	MABURY SQUARE HOMEOWNERS ASSN	EDR Digital Archive
	YOUNG CYNTHIA BUSINESS SVCS	EDR Digital Archive
	CRUZ MANUEL	EDR Digital Archive
	LAFAYTTE CRNERS TOWNHOMES ASSN	EDR Digital Archive
	AFFORDABLE EXPRESS LEGAL D A	EDR Digital Archive

### **BLOSSOM HILL RD**

#### **618 BLOSSOM HILL RD**

<u>Year</u>	<u>Uses</u>	<u>Source</u>
2006	BIAFINANCIAL GROUP	Haines Company, Inc.
		Haines Company, Inc.

## FINDINGS

<u>Year</u>	<u>Uses</u>	<u>Source</u>
2006	BOOKIETHE	Haines Company, Inc.
	DEMETRUS PAUL	Haines Company, Inc.
	FORD CURTIS	Haines Company, Inc.
	HANSEN	Haines Company, Inc.
	INSURANCE	Haines Company, Inc.
	AGENCY	Haines Company, Inc.
	STATE FARM INS	Haines Company, Inc.
	COMPANIES	Haines Company, Inc.
	YOUNG CYNTHIA	Haines Company, Inc.
	Busi NESS&TAXSV	Haines Company, Inc.
2000	AFRICAN PASTORS TRAINING INST	Haines & Company
	AMERICAS MEDIA	Haines & Company
	DEMETRUS PAUL DC	Haines & Company
	FORD CURTIS	Haines & Company
	MIYAKUSU Harry	Haines & Company
	NATIONWDE CORP	Haines & Company
	STATE FARM INS AGNT	Haines & Company
	U N C COMMUNITY MANAGEMENT	Haines & Company
1996	UNC COMMUNITY MANAGEMENT	Pacific Bell
	FORD CURTIS	Pacific Bell
	3 DEMETRUS PAUL DC	Pacific Bell
	100 AFRICAN PASTORS TRAINING INSTITUTE	Pacific Bell
	200 NATIONWIDE CORP	Pacific Bell
1991	COLLECTION DATA SERVICES	PACIFIC BELL WHITE PAGES
	DE ME TRUS PAUL DC	PACIFIC BELL WHITE PAGES
	FORD CURTIS INS	PACIFIC BELL WHITE PAGES
	STATE FARM INSURANCE COS (CONTD) AGENT OFFICES (CONTD)	PACIFIC BELL WHITE PAGES
	Collection Data Services	PACIFIC BELL WHITE PAGES
	DEMETRUSPAUL DC	PACIFIC BELL WHITE PAGES
	Ford Curtis ins	PACIFIC BELL WHITE PAGES
	State Farm Insurance Cos Contd Agent Offices Contd San Jose Contd	PACIFIC BELL WHITE PAGES
1986	CLARK & ASSOCIATES	Pacific Bell
	Credit Bureau Data Services	Pacific Bell
	Demetrus Paul DC	Pacific Bell
	FARMERS INSURANCE	Pacific Bell
	FARMERS INSURANCE GROUP	Pacific Bell
	Blossom Valley	Pacific Bell



## FINDINGS

<u>Year</u>	<u>Uses</u>	<u>Source</u>
1986	FARMERS INSURANCE GROUP	Pacific Bell
	San Jose	Pacific Bell
	Petrich C Stan ins	Pacific Bell
	Ofc	Pacific Bell
	Scheming Haran Farmers Insurance Group	Pacific Bell
	Shamus Larry Residential Specialist	Pacific Bell
1985	CENTURY 21	Pacific Bell
	CENTURY 21	Pacific Bell
	CENTURY21TRI-STAR REALTORS	Pacific Bell
	COLLECTION DATA SERVICES	Pacific Bell
	CREDIT BUREAU DATA SERVICES	Pacific Bell
	DEMETRUS PAUL DC	Pacific Bell
	SHAMUS LARRY RESIDENTIAL SPECIALIST	Pacific Bell
1980	New Home Sales Marketing & Development	Pacific Telephone
	Century	Pacific Telephone
	Century	Pacific Telephone
	New Home Sales Marketing & Development	Pacific Telephone
	Golden Gate Mortgage Inc	Pacific Telephone
	ST PAUL TITLE CO	Pacific Telephone

### 620 BLOSSOM HILL RD

<u>Year</u>	<u>Uses</u>	<u>Source</u>
2006	RSTRNTS&BKRS	Haines Company, Inc.
	MARIE CLLNDRS	Haines Company, Inc.
2000	MARIE CALLENDR REST	Haines & Company
1996	MARIE CALLENDERS RESTAURANTS & BAKERIES	Pacific Bell
1991	MARIE CALLENDER PIE SHOP	PACIFIC BELL WHITE PAGES
	STEVENS PONTIAC GMC-HONDA INC	PACIFIC BELL WHITE PAGES
	Stevens Pontiac GMC Honda Inc	PACIFIC BELL WHITE PAGES
	Marie Callender Pie Shop	PACIFIC BELL WHITE PAGES
1986	STEVENS PONTIAC GMC HONDA INC	Pacific Bell
	MARIE CALLENDER PIE SHOP	Pacific Bell
1985	MARIE CALLENDER PIE SHOP	Pacific Bell
1980	MARIE CALLENDER PIE SHOP	Pacific Telephone
1975	Calenders Marie Pie Shop	Pacific Telephone

## FINDINGS

### **Blossom Hill Rd**

#### **621 Blossom Hill Rd**

<u>Year</u>	<u>Uses</u>	<u>Source</u>
2014	JANIX INCORPORATED	EDR Digital Archive
	BLOSSOM HILL EXXON	EDR Digital Archive
	GAS N GO	EDR Digital Archive
2010	GAS N GO	EDR Digital Archive

### **BLOSSOM HILL RD**

#### **621 BLOSSOM HILL RD**

<u>Year</u>	<u>Uses</u>	<u>Source</u>
2006	GASNGO	Haines Company, Inc.
	BLOSSMHILLTEST	Haines Company, Inc.
2000	ELLENIKIOTISA	Haines & Company
	BLOSSM HL ARCO	Haines & Company
1996	BLOSSOM HILL ARCO	Pacific Bell
1991	Blossom Hill Exxon	PACIFIC BELL WHITE PAGES
	BLOSSOM HILL EXXON	PACIFIC BELL WHITE PAGES
1986	Blossom Hill Exxon	Pacific Bell
1985	GILL S EXXON	Pacific Bell
1980	Blossom Valley Exxon	Pacific Telephone
1975	Martinez Enco	Pacific Telephone
	BLOSSOM VALLEY ENCO	Pacific Telephone
1970	Sar gents Enco	R. L. Polk & Co.

#### **623 BLOSSOM HILL RD**

<u>Year</u>	<u>Uses</u>	<u>Source</u>
2000	NO CURRENT LISTING	Haines & Company

#### **625 BLOSSOM HILL RD**

<u>Year</u>	<u>Uses</u>	<u>Source</u>
2000	NO CURRENT LISTING	Haines & Company

#### **626 BLOSSOM HILL RD**

<u>Year</u>	<u>Uses</u>	<u>Source</u>
1991	COLONEL SANDERS KENTUCKY FRIED CHICKEN	PACIFIC BELL WHITE PAGES
	KE N TUCKY FRIE D CHICKE N...	PACIFIC BELL WHITE PAGES

## FINDINGS

### **CHESBRO AVE**

#### **5530 CHESBRO AVE**

<b><u>Year</u></b>	<b><u>Uses</u></b>	<b><u>Source</u></b>
2006	WILEY Malcolm	Haines Company, Inc.
2000	WILEY Malcolm	Haines & Company

#### **5536 CHESBRO AVE**

<b><u>Year</u></b>	<b><u>Uses</u></b>	<b><u>Source</u></b>
2000	DANKO Clinton	Haines & Company
1996	Danko Clinton	Pacific Bell
1980	Hogan Kenneth L	Pacific Telephone

#### **5541 CHESBRO AVE**

<b><u>Year</u></b>	<b><u>Uses</u></b>	<b><u>Source</u></b>
2006	a CHANG M	Haines Company, Inc.
2000	CHANG M	Haines & Company
1996	Chang M	Pacific Bell
1991	MANGER JOE & DEBBIE	PACIFIC BELL WHITE PAGES
	Manger Joe & Debbie	PACIFIC BELL WHITE PAGES
1986	Manger Joe & Debbie	Pacific Bell
1985	MANGER JOE & DEBBIE	Pacific Bell
1980	Ikegami Dennis	Pacific Telephone

#### **5542 CHESBRO AVE**

<b><u>Year</u></b>	<b><u>Uses</u></b>	<b><u>Source</u></b>
2006	a POKOJNY Joe	Haines Company, Inc.
2000	POKOJNY Joe	Haines & Company
1996	Pokojny Joe	Pacific Bell
1986	Pokjny Joe	Pacific Bell
1985	SPIV CY G	Pacific Bell

### **Chesbro Ave**

#### **5547 Chesbro Ave**

<b><u>Year</u></b>	<b><u>Uses</u></b>	<b><u>Source</u></b>
2014	SHAMI	EDR Digital Archive
2010	RAMEIL EYVAZNEJAD	EDR Digital Archive
	AMERICAN FIRST FINANCIAL CORP	EDR Digital Archive
	SHAMI	EDR Digital Archive



## FINDINGS

### CHESBRO AVE

#### 5547 CHESBRO AVE

<u>Year</u>	<u>Uses</u>	<u>Source</u>
2006	EYVAZPOUR Shardran	Haines Company, Inc. Haines Company, Inc.
2000	EYVAZPOOR Sarkis	Haines & Company

#### 5548 CHESBRO AVE

<u>Year</u>	<u>Uses</u>	<u>Source</u>
2006	a CHAN Kdshna	Haines Company, Inc.
2000	CHAN Edward	Haines & Company

### Chesbro Ave

#### 5553 Chesbro Ave

<u>Year</u>	<u>Uses</u>	<u>Source</u>
2010	PILLAR OF FIRE CHURCH	EDR Digital Archive

### CHESBRO AVE

#### 5553 CHESBRO AVE

<u>Year</u>	<u>Uses</u>	<u>Source</u>
2006	a BOHMONT Renee	Haines Company, Inc.
2000	LOPEZ Luie	Haines & Company

### Chesbro Ave

#### 5554 Chesbro Ave

<u>Year</u>	<u>Uses</u>	<u>Source</u>
2014	MONIQUE AVALOS	EDR Digital Archive

### CHESBRO AVE

#### 5554 CHESBRO AVE

<u>Year</u>	<u>Uses</u>	<u>Source</u>
2006	e AVALOS Jose	Haines Company, Inc.
2000	AVALOS Jose	Haines & Company
1991	ZUSSMAN JERRY A Zussman Jerry A	PACIFIC BELL WHITE PAGES PACIFIC BELL WHITE PAGES
1986	Zussman Jerry A	Pacific Bell

## FINDINGS

<u>Year</u>	<u>Uses</u>	<u>Source</u>
1985	ZUSSMAN JERRY A	Pacific Bell

### Chesbro Ave

#### 5559 Chesbro Ave

<u>Year</u>	<u>Uses</u>	<u>Source</u>
2010	COLEMAN LLOYD	EDR Digital Archive

### CHESBRO AVE

#### 5559 CHESBRO AVE

<u>Year</u>	<u>Uses</u>	<u>Source</u>
2006	BLACKSTONE D a CANCEMILLA Tommaso	Haines Company, Inc. Haines Company, Inc. Haines Company, Inc.
2000	CANCIAMILLA T BLACKSTONE D	Haines & Company Haines & Company
1985	BARNES MICHAEL & CYNTHIA	Pacific Bell
1980	Wilson William R	Pacific Telephone

#### 5560 CHESBRO AVE

<u>Year</u>	<u>Uses</u>	<u>Source</u>
2006	GANZh I MIN Chibing	Haines Company, Inc. Haines Company, Inc.
2000	NORIEGA Rolando	Haines & Company

#### 5566 CHESBRO AVE

<u>Year</u>	<u>Uses</u>	<u>Source</u>
2006	a ROSE Warrn	Haines Company, Inc.
2000	LLOYD Roberta	Haines & Company
1980	Mc Donald Kevin R	Pacific Telephone

#### 5572 CHESBRO AVE

<u>Year</u>	<u>Uses</u>	<u>Source</u>
2006	a NGO Nhut	Haines Company, Inc.
2000	LO Jang	Haines & Company

#### 5578 CHESBRO AVE

<u>Year</u>	<u>Uses</u>	<u>Source</u>
2006	a EMBAYE Michael	Haines Company, Inc.
2000	EMBAYE Michael	Haines & Company

## FINDINGS

<u>Year</u>	<u>Uses</u>	<u>Source</u>
1991	HALL JOHN W&DEBBIE	PACIFIC BELL WHITE PAGES
	Hall Joseph& Pam	PACIFIC BELL WHITE PAGES
1986	Hall Joseph & Pam	Pacific Bell
1985	HALL JOSEPH & PAM	Pacific Bell

### 5584 CHESBRO AVE

<u>Year</u>	<u>Uses</u>	<u>Source</u>
2006	a LAI Hung	Haines Company, Inc.
2000	EMBAYE Michael	Haines & Company
1991	La! Binh	PACIFIC BELL WHITE PAGES
	LA! BINH	PACIFIC BELL WHITE PAGES
1986	Lai Binh	Pacific Bell
1985	CLOUGH GORDON	Pacific Bell

### 5585 CHESBRO AVE

<u>Year</u>	<u>Uses</u>	<u>Source</u>
2006	a TRANS Anthony	Haines Company, Inc.
2000	TRANS Anthony	Haines & Company
1996	Saad Wahid &Nit	Pacific Bell
1986	Saad Wahid & Nito	Pacific Bell
1985	SAAD WAHID & NITO	Pacific Bell

### 5589 CHESBRO AVE

<u>Year</u>	<u>Uses</u>	<u>Source</u>
2006	3000	Haines Company, Inc.
2000	ELDEFONSO Edward	Haines & Company
1985	THOMPSON DAVID R	Pacific Bell

### 5590 CHESBRO AVE

<u>Year</u>	<u>Uses</u>	<u>Source</u>
2006	BRITO Glria	Haines Company, Inc.
	a HERNANDEZ Gilbert	Haines Company, Inc.
2000	HERNANDEZ Gilbert	Haines & Company

### 5615 CHESBRO AVE

<u>Year</u>	<u>Uses</u>	<u>Source</u>
2006	ALLERGY&ASTHMA	Haines Company, Inc.
	ASCOFSLRVLV	Haines Company, Inc.
	LIBERTY BENEFITS	Haines Company, Inc.
	INSURANCE SRV	Haines Company, Inc.



## FINDINGS

<u>Year</u>	<u>Uses</u>	<u>Source</u>
2006	MERIWEST CR UN	Haines Company, Inc.
	MERIWEST MRTG	Haines Company, Inc.
	MERIWEST CREDIT	Haines Company, Inc.
	UNION	Haines Company, Inc.
	MERIWEST CREDIT	Haines Company, Inc.
	UNION	Haines Company, Inc.
	MERIWEST CREDIT	Haines Company, Inc.
	UNION	Haines Company, Inc.
	MERIWEST CREDIT	Haines Company, Inc.
	UNION	Haines Company, Inc.
	PACIBM	Haines Company, Inc.
	EMPLOYEES FDRL	Haines Company, Inc.
	CR UN	Haines Company, Inc.
2000	BUILDING	Haines & Company
	ADAMS DICK	Haines & Company
	AUTO ADVISORS PLUS	Haines & Company
	BANE DENNIS INS AG	Haines & Company
	C U REAL ESTATE SRV	Haines & Company
	LARKIN LAURELL INSURANCE	Haines & Company
	LIBERTY BENEFITS INSURANCE SRV	Haines & Company
	MARATHON FINANCIAL ADVISORS	Haines & Company
	PAC IBM EMPLOYEES FDRL CRDT UN	Haines & Company
	PAC IBM EMPLOYEES FDRL CRDT UN	Haines & Company
	VEST LILA R	Haines & Company
	ZACHER DAVID	Haines & Company
	1996	ALLERGY & ASTHMA SSOCIATES OF f SANTA CLARA:
ADAMS DICK		Pacific Bell
LARKIN LAUIJELL		Pacific Bell
INSURANCE AGENCY		Pacific Bell
PACIFIC IBM EMPLOYEES FEb ERAL CREDIT		Pacific Bell
120 MARATHON FINANCIAL ADVISORS		Pacific Bell
160 CU REAL ESTATE SERVICE		Pacific Bell
170 XACHER DAVID		Pacific Bell
180 AUTO ADVISORS PLUS		Pacific Bell
260 RYAN DAN SSOCIATES TRU ST & ESTATE PLANNING		Pacific Bell
270 TALLEY INSURANCE AGENCY		Pacific Bell

## FINDINGS

<u>Year</u>	<u>Uses</u>	<u>Source</u>
1996	270 BANE DENNIS INSURANCE AGENCY	Pacific Bell
1991	Blossom Hill Office	PACIFIC BELL WHITE PAGES
	ALLERGY & ASTHMA ASSOCIATES OF SANTA CLARA VALLEY	PACIFIC BELL WHITE PAGES
	Alliance Mortgage Associates Inc	PACIFIC BELL WHITE PAGES
	Cuenca Ray Insurance Agency	PACIFIC BELL WHITE PAGES
	Blossom Hill Office	PACIFIC BELL WHITE PAGES
	JACOBS ALVIN H MD	PACIFIC BELL WHITE PAGES
	Blossom Hill Office	PACIFIC BELL WHITE PAGES
	Yamate Minoru MD	PACIFIC BELL WHITE PAGES
	ALLERGY & ASTHMA ASSOCIATES OF SANTA CLARA VALLEY	PACIFIC BELL WHITE PAGES
	ALLERGY & ASTHMA ASSOCIATES OF SANTA CLARA VALLEY	PACIFIC BELL WHITE PAGES
	ALLIANCE MORTGAGE ASSOCIATES INC	PACIFIC BELL WHITE PAGES
	CUENCA RAY INSURANCE AGENCY	PACIFIC BELL WHITE PAGES
	JACOBS ALVIN H MD	PACIFIC BELL WHITE PAGES
	YAMATE MINORU MD	PACIFIC BELL WHITE PAGES

### 6786 CHESBRO AVE

<u>Year</u>	<u>Uses</u>	<u>Source</u>
1970	Gore James D	R. L. Polk & Co.

### 6798 CHESBRO AVE

<u>Year</u>	<u>Uses</u>	<u>Source</u>
1970	Mathews John H	R. L. Polk & Co.

### 6808 CHESBRO AVE

<u>Year</u>	<u>Uses</u>	<u>Source</u>
1970	Sweosen Boyd R H	R. L. Polk & Co.

### 8536 CHESBRO AVE

<u>Year</u>	<u>Uses</u>	<u>Source</u>
2006	a DANKO Clinton	Haines Company, Inc.

### CHESBRO WAY

#### 5530 CHESBRO WAY

<u>Year</u>	<u>Uses</u>	<u>Source</u>
1980	Devoll Denise	Pacific Telephone

## FINDINGS

### 5615 CHESBRO WAY

<u>Year</u>	<u>Uses</u>	<u>Source</u>
1991	GRE AT W E S TE RN BAN W CAPERTAN	PACIFIC BELL WHITE PAGES
	CHU THEODORE JMD	PACIFIC BELL WHITE PAGES
	Blossom Hit Office	PACIFIC BELL WHITE PAGES
	GREAT WESTERN BANW	PACIFIC BELL WHITE PAGES
	CHU THE ODORE JMD	PACIFIC BELL WHITE PAGES

### DON ENRICO CT

#### 5512 DON ENRICO CT

<u>Year</u>	<u>Uses</u>	<u>Source</u>
2000	DUARTE Joseph	Haines & Company
1986	Bargfrede Darrell T	Pacific Bell
1980	Cox PA	Pacific Telephone

#### 5516 DON ENRICO CT

<u>Year</u>	<u>Uses</u>	<u>Source</u>
2006	ARROYO Juan	Haines Company, Inc.
2000	ARROYO Juan	Haines & Company
1986	Schmidt Donald W	Pacific Bell
1985	SCHMIDT DONALD W	Pacific Bell
1980	Herrera Everett & Michele	Pacific Telephone
1975	Vitale Mary Mrs	Pacific Telephone

### Don Enrico Ct

#### 5520 Don Enrico Ct

<u>Year</u>	<u>Uses</u>	<u>Source</u>
2014	EXPRESS ENGRAVING	EDR Digital Archive
2010	EXPRESS ENGRAVING	EDR Digital Archive

### DON ENRICO CT

#### 5520 DON ENRICO CT

<u>Year</u>	<u>Uses</u>	<u>Source</u>
2006	o BARTLETT Larry A	Haines Company, Inc.
2000	BARTLETT Larry A	Haines & Company
1975	Vacant	Pacific Telephone
	DILDAY PAUL E	Pacific Telephone



## FINDINGS

### 5524 DON ENRICO CT

<u>Year</u>	<u>Uses</u>	<u>Source</u>
2006	e GARCIALupe	Haines Company, Inc.
2000	GARCIA Lupe	Haines & Company
1980	Garcia Lupe J	Pacific Telephone
1975	De Carlo Salvatore Jr	Pacific Telephone
	DE CARLO S S JR	Pacific Telephone

### Don Enrico Ct

### 5528 Don Enrico Ct

<u>Year</u>	<u>Uses</u>	<u>Source</u>
2014	TL WESTCOMP	EDR Digital Archive

### DON ENRICO CT

### 5528 DON ENRICO CT

<u>Year</u>	<u>Uses</u>	<u>Source</u>
2006	o LUONG Dong T	Haines Company, Inc.
2000	SHARMA Arun	Haines & Company
1986	Stangl Matthew	Pacific Bell
	Poon Andrew	Pacific Bell
1985	STANGL MATTHEW	Pacific Bell
	POON ANDREW	Pacific Bell
1975	Vacant	Pacific Telephone

### 5612 DON ENRICO CT

<u>Year</u>	<u>Uses</u>	<u>Source</u>
2006	GONZALEZ	Haines Company, Inc.
	Guadalupe	Haines Company, Inc.

### DON JUAN CIR

### 5351 DON JUAN CIR

<u>Year</u>	<u>Uses</u>	<u>Source</u>
2006	e ANUKANTAnjesh	Haines Company, Inc.
2000	MCMILLIEN Donald	Haines & Company
1975	PANEK DENNIS R	Pacific Telephone

## FINDINGS

### 5355 DON JUAN CIR

<u>Year</u>	<u>Uses</u>	<u>Source</u>
2006	STEINWINDER a Mardan	Haines Company, Inc. Haines Company, Inc.
2000	STEINWINDER Marian	Haines & Company
1975	Carr S	Pacific Telephone

### 5359 DON JUAN CIR

<u>Year</u>	<u>Uses</u>	<u>Source</u>
2006	LEANDRES Michele	Haines Company, Inc.
2000	SANTORO Donna	Haines & Company
1985	CRAIG J	Pacific Bell
1975	Leeper Alvin	Pacific Telephone

### 5363 DON JUAN CIR

<u>Year</u>	<u>Uses</u>	<u>Source</u>
2006	a MACUTAY Vicente	Haines Company, Inc.
2000	MACUTAY Vicente	Haines & Company
1986	Masching William O	Pacific Bell
1985	MASCHING WILLIAM O	Pacific Bell
1980	Ifiilmes N Wilimes Lynn	Pacific Telephone Pacific Telephone
1975	HIBBARD DUANE G Hibbard Duane G	Pacific Telephone Pacific Telephone

### DON OCTAVIO CT

#### 5517 DON OCTAVIO CT

<u>Year</u>	<u>Uses</u>	<u>Source</u>
2006	g BUICam	Haines Company, Inc.
2000	HOLLAND Rosetta	Haines & Company
1985	CLARKE P S	Pacific Bell
1975	Behm Leroy F	Pacific Telephone

#### 5519 DON OCTAVIO CT

<u>Year</u>	<u>Uses</u>	<u>Source</u>
2006	OHOWARD Maia	Haines Company, Inc.
2000	TEMES Marie	Haines & Company
1980	Range H	Pacific Telephone
1975	Me Quay J A MC QUAY J A	Pacific Telephone Pacific Telephone

## FINDINGS

### 5523 DON OCTAVIO CT

<u>Year</u>	<u>Uses</u>	<u>Source</u>
2006	Stephanie	Haines Company, Inc.
	KROUSHOUR	Haines Company, Inc.
2000	KROUSHOUR S	Haines & Company
1986	Dobos Wm	Pacific Bell

### 5525 DON OCTAVIO CT

<u>Year</u>	<u>Uses</u>	<u>Source</u>
2006	THOMAS Janet	Haines Company, Inc.
2000	THOMAS Timothy	Haines & Company
1975	Harrison C	Pacific Telephone

### 5529 DON OCTAVIO CT

<u>Year</u>	<u>Uses</u>	<u>Source</u>
2006	TRAN Hoe Kym a LE Cindy	Haines Company, Inc. Haines Company, Inc.
2000	WILLAMS Tony	Haines & Company
1980	Niemann Paul M	Pacific Telephone
1975	Von Gise Leonard J	Pacific Telephone

### 5530 DON OCTAVIO CT

<u>Year</u>	<u>Uses</u>	<u>Source</u>
2006	a SAHBA Navid	Haines Company, Inc.
2000	YOUNG Marjorie	Haines & Company
1975	Casaburi Babbette Mrs CASABURI BABETTE COSGROVE JOHN M	Pacific Telephone Pacific Telephone Pacific Telephone

### 5531 DON OCTAVIO CT

<u>Year</u>	<u>Uses</u>	<u>Source</u>
2006	a SCHMIDT Daniel	Haines Company, Inc.
2000	SCHMIDT Daniel	Haines & Company
1975	No Return	Pacific Telephone

### 5532 DON OCTAVIO CT

<u>Year</u>	<u>Uses</u>	<u>Source</u>
2006	MYRICK Stephen a KRAMER Timothy	Haines Company, Inc. Haines Company, Inc.
2000	CISNEROS Rafael	Haines & Company
1991	REED JOHN	PACIFIC BELL WHITE PAGES



## FINDINGS

<u>Year</u>	<u>Uses</u>	<u>Source</u>
1991	Reed John	PACIFIC BELL WHITE PAGES
1975	SMITH DONALD G	Pacific Telephone
	Smith Donald G	Pacific Telephone

### 5534 DON OCTAVIO CT

<u>Year</u>	<u>Uses</u>	<u>Source</u>
2006	a DIGNINO Jesse	Haines Company, Inc.
2000	MCBEE Robert	Haines & Company
1991	BEASLEY SHAY	PACIFIC BELL WHITE PAGES
	Beasley Shay	PACIFIC BELL WHITE PAGES
1975	MARZANO GARY	Pacific Telephone
	Aurrecoechea Louis F	Pacific Telephone
	AURRECOECHEA LOUIS F	Pacific Telephone

### 5535 DON OCTAVIO CT

<u>Year</u>	<u>Uses</u>	<u>Source</u>
2006	NAGUIT Rocel	Haines Company, Inc.
2000	MATOLA Margit	Haines & Company
	MATOLA Erich	Haines & Company
1996	Matola Erich & Margit	Pacific Bell
1985	MACKEY RICK	Pacific Bell
1975	Graupner Allen	Pacific Telephone

### 5537 DON OCTAVIO CT

<u>Year</u>	<u>Uses</u>	<u>Source</u>
2006	CUETO Mada	Haines Company, Inc.
2000	CUETO Mana	Haines & Company
1985	SWIRYN SCOTT	Pacific Bell
1980	Howie Mike & Pat	Pacific Telephone
1975	CARROLL RICHARD C	Pacific Telephone
	Carroll Richd C	Pacific Telephone

### 5538 DON OCTAVIO CT

<u>Year</u>	<u>Uses</u>	<u>Source</u>
2000	HINOJOS Pedro	Haines & Company
	NEVAREZ Hinojos	Haines & Company
1996	Hinojos Pedro	Pacific Bell
1985	COOPER CHRIS	Pacific Bell
1975	VONASEK JASON L	Pacific Telephone
	Vonasek Jason L	Pacific Telephone

## FINDINGS

### 5539 DON OCTAVIO CT

<u>Year</u>	<u>Uses</u>	<u>Source</u>
2006	George KARTAWIDJAJA	Haines Company, Inc. Haines Company, Inc.
2000	TRUONG Tri	Haines & Company
1996	Tran Kevin	Pacific Bell
1986	Hollerup Jas	Pacific Bell
1985	HOLLERUP JAS	Pacific Bell
1975	Cangianilla Monte	Pacific Telephone

### INDIAN AVE

#### 551 INDIAN AVE

<u>Year</u>	<u>Uses</u>	<u>Source</u>
2006	a NIETO Cntslida	Haines Company, Inc.

#### 5563 INDIAN AVE

<u>Year</u>	<u>Uses</u>	<u>Source</u>
2000	NO CURRENT LISTING	Haines & Company

### Indian Ave

#### 5603 Indian Ave

<u>Year</u>	<u>Uses</u>	<u>Source</u>
2014	G T M PLUMBING	EDR Digital Archive
2010	G T M PLUMBING	EDR Digital Archive

### INDIAN AVE

#### 5603 INDIAN AVE

<u>Year</u>	<u>Uses</u>	<u>Source</u>
2006	a CORRES AJejandro TRUEBA A	Haines Company, Inc. Haines Company, Inc.
2000	GORDON George	Haines & Company
1985	MEDEVAC	Pacific Bell
1975	Nordlund Janette	Pacific Telephone
1970	Vice Roger L	R. L. Polk & Co.

#### 5609 INDIAN AVE

<u>Year</u>	<u>Uses</u>	<u>Source</u>
2006	SMALLWOOD	Haines Company, Inc.

## FINDINGS

<u>Year</u>	<u>Uses</u>	<u>Source</u>
2006	Maurice	Haines Company, Inc.
2000	SMALLWOOD Maurice	Haines & Company
1986	Mc Eachern Unda	Pacific Bell
1985	MC EACHERN LINDA S	Pacific Bell
1975	Greenhood Sydney B	Pacific Telephone
1970	Greenhood Sydney E	R. L. Polk & Co.

### 5615 INDIAN AVE

<u>Year</u>	<u>Uses</u>	<u>Source</u>
2006	a KEMP James	Haines Company, Inc.
2000	KEMP J M	Haines & Company
1996	Kemp JM	Pacific Bell
1986	Grimmett Samuel D	Pacific Bell
	Grimmett Bobbie	Pacific Bell
1985	GRIMMETT SAMUEL D	Pacific Bell
	GRIMMETT BOBBIE	Pacific Bell
1980	Grrimmett Samuel D	Pacific Telephone
	Grimmmtt Bobble	Pacific Telephone
1975	Wyman William	Pacific Telephone
1970	OBrien Kenneth E	R. L. Polk & Co.

### SHIRECREST CT

#### 621 SHIRECREST CT

<u>Year</u>	<u>Uses</u>	<u>Source</u>
2006	LAM Kevin	Haines Company, Inc.
2000	LAM Oanh K	Haines & Company
1991	Chavez Toni	PACIFIC BELL WHITE PAGES
	CHAVEZ TONI	PACIFIC BELL WHITE PAGES
1986	Chavez Toni	Pacific Bell

### Shirecrest Ct

#### 627 Shirecrest Ct

<u>Year</u>	<u>Uses</u>	<u>Source</u>
2010	WESTWIND PRECISION MACHINE SP	EDR Digital Archive



## FINDINGS

### **SHIRECREST CT**

#### **627 SHIRECREST CT**

<b><u>Year</u></b>	<b><u>Uses</u></b>	<b><u>Source</u></b>
2006	e HUBBARD Robert A	Haines Company, Inc.
2000	HUBBARD Robert A	Haines & Company
1996	Hubbard Christy	Pacific Bell
	Hubbard Robert A	Pacific Bell
1991	MESBAHI MOHARNMAD	PACIFIC BELL WHITE PAGES
	Mesbahi Mohammad	PACIFIC BELL WHITE PAGES
1986	Mesbahi Mohammad	Pacific Bell
1985	MESBAHI MOHAMMAD	Pacific Bell

#### **633 SHIRECREST CT**

<b><u>Year</u></b>	<b><u>Uses</u></b>	<b><u>Source</u></b>
2006	FISKE Clayton	Haines Company, Inc.
2000	STUBBERT John	Haines & Company

#### **638 SHIRECREST CT**

<b><u>Year</u></b>	<b><u>Uses</u></b>	<b><u>Source</u></b>
2006	BOBADILLA Sergio	Haines Company, Inc.
2000	MALIK Saeed	Haines & Company
1985	MALIK SAEED A	Pacific Bell

#### **639 SHIRECREST CT**

<b><u>Year</u></b>	<b><u>Uses</u></b>	<b><u>Source</u></b>
2006	No Current Listing	Haines Company, Inc.
2000	FKIARAS Eva	Haines & Company
1985	ZAND ESMAT KARIM KHAN	Pacific Bell

### **Shirecrest Ct**

#### **645 Shirecrest Ct**

<b><u>Year</u></b>	<b><u>Uses</u></b>	<b><u>Source</u></b>
2014	BUNDLES OF JOY DAY CARE	EDR Digital Archive

### **SHIRECREST CT**

#### **645 SHIRECREST CT**

<b><u>Year</u></b>	<b><u>Uses</u></b>	<b><u>Source</u></b>
2006	AMBROSIOJuan	Haines Company, Inc.

## FINDINGS

<u>Year</u>	<u>Uses</u>	<u>Source</u>
2006	MALDONADO Serglo	Haines Company, Inc.
2000	FERREIRA Monica	Haines & Company

### VELASCO DR

#### 441 VELASCO DR

<u>Year</u>	<u>Uses</u>	<u>Source</u>
2006	ORDAZEmesto	Haines Company, Inc.
2000	PHAN Loan	Haines & Company
1986	Dodson Grant	Pacific Bell
1985	DODSON GRANT	Pacific Bell
1975	Vacant	Pacific Telephone

#### 443 VELASCO DR

<u>Year</u>	<u>Uses</u>	<u>Source</u>
2006	TRINHViet	Haines Company, Inc.
2000	TRINH Viet	Haines & Company
1980	Cooley Ronald & Virginia	Pacific Telephone
1975	Salaz Pat	Pacific Telephone

#### 445 VELASCO DR

<u>Year</u>	<u>Uses</u>	<u>Source</u>
2006	a NWAEKE Nwangwa	Haines Company, Inc.
2000	KHOURY Nader	Haines & Company
1975	MOWREY ROGER J	Pacific Telephone
	Mowrey Roger J	Pacific Telephone

#### 447 VELASCO DR

<u>Year</u>	<u>Uses</u>	<u>Source</u>
2006	a BURKE Michele	Haines Company, Inc.
2000	BURKE Donald	Haines & Company
1996	Mullen	Pacific Bell
1991	JENSEN TONY S & DEBORA	PACIFIC BELL WHITE PAGES
	Jensen Tony S & Debora	PACIFIC BELL WHITE PAGES
1986	Jensen Tony S & Debora	Pacific Bell
1985	PAREKH MANMOHAN	Pacific Bell
1975	Irwin John L	Pacific Telephone
	IRWIN JOHN	Pacific Telephone

## FINDINGS

### 449 VELASCO DR

<u>Year</u>	<u>Uses</u>	<u>Source</u>
2006	a CRUZ Jonathan	Haines Company, Inc.
2000	CHAN Thompson	Haines & Company
1986	Ramos R	Pacific Bell
1975	Vacant	Pacific Telephone

### 451 VELASCO DR

<u>Year</u>	<u>Uses</u>	<u>Source</u>
2006	a LAKE SINGH Migglon	Haines Company, Inc.
2000	SWETAVAGE Susan	Haines & Company
	SWETAVAGE Robt J Jr	Haines & Company
1996	Swetavage Robert J Jr & Susan	Pacific Bell
1986	Clemmons Lanita	Pacific Bell
1985	CLEMMONS LANITA	Pacific Bell
1975	Vacant	Pacific Telephone

### 453 VELASCO DR

<u>Year</u>	<u>Uses</u>	<u>Source</u>
1991	SWETAVAGE ROBERT J JR & SUSAN	PACIFIC BELL WHITE PAGES
	Swetavage Robert J Jr & Susan	PACIFIC BELL WHITE PAGES

### 461 VELASCO DR

<u>Year</u>	<u>Uses</u>	<u>Source</u>
2006	RAMIREZPedro	Haines Company, Inc.
2000	RAMIREZ Pedro	Haines & Company
1985	DUDLEY MELVIN	Pacific Bell
1980	Dudley Gary	Pacific Telephone
1975	Riggs Neva Mrs	Pacific Telephone

### 463 VELASCO DR

<u>Year</u>	<u>Uses</u>	<u>Source</u>
2006	SHAMSHAYOO Al Ien	Haines Company, Inc.
2000	RABBANIJamal	Haines & Company

### 465 VELASCO DR

<u>Year</u>	<u>Uses</u>	<u>Source</u>
2006	No Current Listing	Haines Company, Inc.
2000	GREEN Bidia	Haines & Company
1991	GREEN RONALD A	PACIFIC BELL WHITE PAGES
	Green Ronald A	PACIFIC BELL WHITE PAGES



## FINDINGS

<u>Year</u>	<u>Uses</u>	<u>Source</u>
1986	Hanna Enaam W	Pacific Bell
1985	HANNA SALAH K	Pacific Bell
1980	Grundke Ernst	Pacific Telephone
1975	POTEET MARQARET	Pacific Telephone
	Poteet Margt V Mrs	Pacific Telephone

### 467 VELASCO DR

<u>Year</u>	<u>Uses</u>	<u>Source</u>
2006	KHANGALDIAtodna	Haines Company, Inc.
2000	VELA Alberto	Haines & Company
1986	Smith L J	Pacific Bell
1985	SMITH LJ	Pacific Bell
1980	Smith LJ	Pacific Telephone

### 469 VELASCO DR

<u>Year</u>	<u>Uses</u>	<u>Source</u>
2006	a HOLGUIN Olivia	Haines Company, Inc.
2000	SERYANI Banibal	Haines & Company
1985	CRIFE DWAYNE	Pacific Bell
1980	Shah Vinay	Pacific Telephone
1975	Burngh Geo	Pacific Telephone
	BURN H GEO	Pacific Telephone

## FINDINGS

### TARGET PROPERTY: ADDRESS NOT IDENTIFIED IN RESEARCH SOURCE

The following Target Property addresses were researched for this report, and the addresses were not identified in the research source.

#### Address Researched

Blossom Hill Road/85 Freeway

#### Address Not Identified in Research Source

2014, 2010, 2006, 2001, 2000, 1996, 1991, 1986, 1985, 1982, 1980, 1978, 1975, 1974, 1970, 1968, 1966, 1965, 1964, 1963, 1962, 1960, 1957, 1955, 1950, 1946, 1945, 1942, 1940, 1936, 1935, 1931, 1930, 1926, 1925, 1922

### ADJOINING PROPERTY: ADDRESSES NOT IDENTIFIED IN RESEARCH SOURCE

The following Adjoining Property addresses were researched for this report, and the addresses were not identified in research source.

#### Address Researched

441 VELASCO DR

#### Address Not Identified in Research Source

2014, 2010, 2001, 1996, 1991, 1982, 1980, 1978, 1974, 1970, 1968, 1966, 1965, 1964, 1963, 1962, 1960, 1957, 1955, 1950, 1946, 1945, 1942, 1940, 1936, 1935, 1931, 1930, 1926, 1925, 1922

443 VELASCO DR

2014, 2010, 2001, 1996, 1991, 1986, 1985, 1982, 1978, 1974, 1970, 1968, 1966, 1965, 1964, 1963, 1962, 1960, 1957, 1955, 1950, 1946, 1945, 1942, 1940, 1936, 1935, 1931, 1930, 1926, 1925, 1922

445 VELASCO DR

2014, 2010, 2001, 1996, 1991, 1986, 1985, 1982, 1980, 1978, 1974, 1970, 1968, 1966, 1965, 1964, 1963, 1962, 1960, 1957, 1955, 1950, 1946, 1945, 1942, 1940, 1936, 1935, 1931, 1930, 1926, 1925, 1922

447 VELASCO DR

2014, 2010, 2001, 1982, 1980, 1978, 1974, 1970, 1968, 1966, 1965, 1964, 1963, 1962, 1960, 1957, 1955, 1950, 1946, 1945, 1942, 1940, 1936, 1935, 1931, 1930, 1926, 1925, 1922

449 VELASCO DR

2014, 2010, 2001, 1996, 1991, 1985, 1982, 1980, 1978, 1974, 1970, 1968, 1966, 1965, 1964, 1963, 1962, 1960, 1957, 1955, 1950, 1946, 1945, 1942, 1940, 1936, 1935, 1931, 1930, 1926, 1925, 1922

451 VELASCO DR

2014, 2010, 2001, 1991, 1982, 1980, 1978, 1974, 1970, 1968, 1966, 1965, 1964, 1963, 1962, 1960, 1957, 1955, 1950, 1946, 1945, 1942, 1940, 1936, 1935, 1931, 1930, 1926, 1925, 1922

453 VELASCO DR

2014, 2010, 2006, 2001, 2000, 1996, 1986, 1985, 1982, 1980, 1978, 1975, 1974, 1970, 1968, 1966, 1965, 1964, 1963, 1962, 1960, 1957, 1955, 1950, 1946, 1945, 1942, 1940, 1936, 1935, 1931, 1930, 1926, 1925, 1922

461 VELASCO DR

2014, 2010, 2001, 1996, 1991, 1986, 1982, 1978, 1974, 1970, 1968, 1966, 1965, 1964, 1963, 1962, 1960, 1957, 1955, 1950, 1946, 1945, 1942, 1940, 1936, 1935, 1931, 1930, 1926, 1925, 1922

463 VELASCO DR

2014, 2010, 2001, 1996, 1991, 1986, 1985, 1982, 1980, 1978, 1975, 1974, 1970, 1968, 1966, 1965, 1964, 1963, 1962, 1960, 1957, 1955, 1950, 1946, 1945, 1942, 1940, 1936, 1935, 1931, 1930, 1926, 1925, 1922

465 VELASCO DR

2014, 2010, 2001, 1996, 1982, 1978, 1974, 1970, 1968, 1966, 1965, 1964, 1963, 1962, 1960, 1957, 1955, 1950, 1946, 1945, 1942, 1940, 1936, 1935, 1931, 1930, 1926, 1925, 1922

467 VELASCO DR

2014, 2010, 2001, 1996, 1991, 1982, 1978, 1975, 1974, 1970, 1968, 1966, 1965, 1964, 1963, 1962, 1960, 1957, 1955, 1950, 1946, 1945, 1942, 1940, 1936, 1935, 1931, 1930, 1926, 1925, 1922

## FINDINGS

<b><u>Address Researched</u></b>	<b><u>Address Not Identified in Research Source</u></b>
469 VELASCO DR	2014, 2010, 2001, 1996, 1991, 1986, 1982, 1978, 1974, 1970, 1968, 1966, 1965, 1964, 1963, 1962, 1960, 1957, 1955, 1950, 1946, 1945, 1942, 1940, 1936, 1935, 1931, 1930, 1926, 1925, 1922
5263 BLOSSOM AVE	2014, 2010, 2006, 2001, 2000, 1996, 1991, 1986, 1985, 1982, 1980, 1978, 1974, 1970, 1968, 1966, 1965, 1964, 1963, 1962, 1960, 1957, 1955, 1950, 1946, 1945, 1942, 1940, 1936, 1935, 1931, 1930, 1926, 1925, 1922
527 BLOSSOM HILL RD	2014, 2010, 2006, 2001, 2000, 1996, 1991, 1986, 1985, 1982, 1978, 1975, 1974, 1970, 1968, 1966, 1965, 1964, 1963, 1962, 1960, 1957, 1955, 1950, 1946, 1945, 1942, 1940, 1936, 1935, 1931, 1930, 1926, 1925, 1922
530 BLOSSOM HILL RD	2014, 2010, 2006, 2001, 2000, 1996, 1991, 1986, 1982, 1978, 1975, 1974, 1970, 1968, 1966, 1965, 1964, 1963, 1962, 1960, 1957, 1955, 1950, 1946, 1945, 1942, 1940, 1936, 1935, 1931, 1930, 1926, 1925, 1922
5351 DON JUAN CIR	2014, 2010, 2001, 1996, 1991, 1986, 1985, 1982, 1980, 1978, 1974, 1970, 1968, 1966, 1965, 1964, 1963, 1962, 1960, 1957, 1955, 1950, 1946, 1945, 1942, 1940, 1936, 1935, 1931, 1930, 1926, 1925, 1922
5355 DON JUAN CIR	2014, 2010, 2001, 1996, 1991, 1986, 1985, 1982, 1980, 1978, 1974, 1970, 1968, 1966, 1965, 1964, 1963, 1962, 1960, 1957, 1955, 1950, 1946, 1945, 1942, 1940, 1936, 1935, 1931, 1930, 1926, 1925, 1922
5359 DON JUAN CIR	2014, 2010, 2001, 1996, 1991, 1986, 1982, 1980, 1978, 1974, 1970, 1968, 1966, 1965, 1964, 1963, 1962, 1960, 1957, 1955, 1950, 1946, 1945, 1942, 1940, 1936, 1935, 1931, 1930, 1926, 1925, 1922
5363 DON JUAN CIR	2014, 2010, 2001, 1996, 1991, 1982, 1978, 1974, 1970, 1968, 1966, 1965, 1964, 1963, 1962, 1960, 1957, 1955, 1950, 1946, 1945, 1942, 1940, 1936, 1935, 1931, 1930, 1926, 1925, 1922
551 INDIAN AVE	2014, 2010, 2001, 2000, 1996, 1991, 1986, 1985, 1982, 1980, 1978, 1975, 1974, 1970, 1968, 1966, 1965, 1964, 1963, 1962, 1960, 1957, 1955, 1950, 1946, 1945, 1942, 1940, 1936, 1935, 1931, 1930, 1926, 1925, 1922
5512 DON ENRICO CT	2014, 2010, 2006, 2001, 1996, 1991, 1985, 1982, 1978, 1975, 1974, 1970, 1968, 1966, 1965, 1964, 1963, 1962, 1960, 1957, 1955, 1950, 1946, 1945, 1942, 1940, 1936, 1935, 1931, 1930, 1926, 1925, 1922
5516 DON ENRICO CT	2014, 2010, 2001, 1996, 1991, 1982, 1978, 1974, 1970, 1968, 1966, 1965, 1964, 1963, 1962, 1960, 1957, 1955, 1950, 1946, 1945, 1942, 1940, 1936, 1935, 1931, 1930, 1926, 1925, 1922
5517 DON OCTAVIO CT	2014, 2010, 2001, 1996, 1991, 1986, 1982, 1980, 1978, 1974, 1970, 1968, 1966, 1965, 1964, 1963, 1962, 1960, 1957, 1955, 1950, 1946, 1945, 1942, 1940, 1936, 1935, 1931, 1930, 1926, 1925, 1922
5519 DON OCTAVIO CT	2014, 2010, 2001, 1996, 1991, 1986, 1985, 1982, 1978, 1974, 1970, 1968, 1966, 1965, 1964, 1963, 1962, 1960, 1957, 1955, 1950, 1946, 1945, 1942, 1940, 1936, 1935, 1931, 1930, 1926, 1925, 1922
5520 DON ENRICO CT	2014, 2010, 2001, 1996, 1991, 1986, 1985, 1982, 1980, 1978, 1974, 1970, 1968, 1966, 1965, 1964, 1963, 1962, 1960, 1957, 1955, 1950, 1946, 1945, 1942, 1940, 1936, 1935, 1931, 1930, 1926, 1925, 1922
5520 Don Enrico Ct	2006, 2001, 2000, 1996, 1991, 1986, 1985, 1982, 1980, 1978, 1975, 1974, 1970, 1968, 1966, 1965, 1964, 1963, 1962, 1960, 1957, 1955, 1950, 1946, 1945, 1942, 1940, 1936, 1935, 1931, 1930, 1926, 1925, 1922
5523 DON OCTAVIO CT	2014, 2010, 2001, 1996, 1991, 1985, 1982, 1980, 1978, 1975, 1974, 1970, 1968, 1966, 1965, 1964, 1963, 1962, 1960, 1957, 1955, 1950, 1946, 1945, 1942, 1940, 1936, 1935, 1931, 1930, 1926, 1925, 1922
5524 DON ENRICO CT	2014, 2010, 2001, 1996, 1991, 1986, 1985, 1982, 1978, 1974, 1970, 1968, 1966, 1965, 1964, 1963, 1962, 1960, 1957, 1955, 1950, 1946, 1945, 1942, 1940, 1936, 1935, 1931, 1930, 1926, 1925, 1922



## FINDINGS

### Address Researched

### Address Not Identified in Research Source

5525 DON OCTAVIO CT	2014, 2010, 2001, 1996, 1991, 1986, 1985, 1982, 1980, 1978, 1974, 1970, 1968, 1966, 1965, 1964, 1963, 1962, 1960, 1957, 1955, 1950, 1946, 1945, 1942, 1940, 1936, 1935, 1931, 1930, 1926, 1925, 1922
5528 DON ENRICO CT	2014, 2010, 2001, 1996, 1991, 1982, 1980, 1978, 1974, 1970, 1968, 1966, 1965, 1964, 1963, 1962, 1960, 1957, 1955, 1950, 1946, 1945, 1942, 1940, 1936, 1935, 1931, 1930, 1926, 1925, 1922
5528 Don Enrico Ct	2010, 2006, 2001, 2000, 1996, 1991, 1986, 1985, 1982, 1980, 1978, 1975, 1974, 1970, 1968, 1966, 1965, 1964, 1963, 1962, 1960, 1957, 1955, 1950, 1946, 1945, 1942, 1940, 1936, 1935, 1931, 1930, 1926, 1925, 1922
5529 DON OCTAVIO CT	2014, 2010, 2001, 1996, 1991, 1986, 1985, 1982, 1978, 1974, 1970, 1968, 1966, 1965, 1964, 1963, 1962, 1960, 1957, 1955, 1950, 1946, 1945, 1942, 1940, 1936, 1935, 1931, 1930, 1926, 1925, 1922
5530 CHESBRO AVE	2014, 2010, 2001, 1996, 1991, 1986, 1985, 1982, 1980, 1978, 1975, 1974, 1970, 1968, 1966, 1965, 1964, 1963, 1962, 1960, 1957, 1955, 1950, 1946, 1945, 1942, 1940, 1936, 1935, 1931, 1930, 1926, 1925, 1922
5530 CHESBRO WAY	2014, 2010, 2006, 2001, 2000, 1996, 1991, 1986, 1985, 1982, 1978, 1975, 1974, 1970, 1968, 1966, 1965, 1964, 1963, 1962, 1960, 1957, 1955, 1950, 1946, 1945, 1942, 1940, 1936, 1935, 1931, 1930, 1926, 1925, 1922
5530 DON OCTAVIO CT	2014, 2010, 2001, 1996, 1991, 1986, 1985, 1982, 1980, 1978, 1974, 1970, 1968, 1966, 1965, 1964, 1963, 1962, 1960, 1957, 1955, 1950, 1946, 1945, 1942, 1940, 1936, 1935, 1931, 1930, 1926, 1925, 1922
5531 DON OCTAVIO CT	2014, 2010, 2001, 1996, 1991, 1986, 1985, 1982, 1980, 1978, 1974, 1970, 1968, 1966, 1965, 1964, 1963, 1962, 1960, 1957, 1955, 1950, 1946, 1945, 1942, 1940, 1936, 1935, 1931, 1930, 1926, 1925, 1922
5532 DON OCTAVIO CT	2014, 2010, 2001, 1996, 1986, 1985, 1982, 1980, 1978, 1974, 1970, 1968, 1966, 1965, 1964, 1963, 1962, 1960, 1957, 1955, 1950, 1946, 1945, 1942, 1940, 1936, 1935, 1931, 1930, 1926, 1925, 1922
5534 DON OCTAVIO CT	2014, 2010, 2001, 1996, 1986, 1985, 1982, 1980, 1978, 1974, 1970, 1968, 1966, 1965, 1964, 1963, 1962, 1960, 1957, 1955, 1950, 1946, 1945, 1942, 1940, 1936, 1935, 1931, 1930, 1926, 1925, 1922
5535 DON OCTAVIO CT	2014, 2010, 2001, 1991, 1986, 1982, 1980, 1978, 1974, 1970, 1968, 1966, 1965, 1964, 1963, 1962, 1960, 1957, 1955, 1950, 1946, 1945, 1942, 1940, 1936, 1935, 1931, 1930, 1926, 1925, 1922
5536 CHESBRO AVE	2014, 2010, 2006, 2001, 1991, 1986, 1985, 1982, 1978, 1975, 1974, 1970, 1968, 1966, 1965, 1964, 1963, 1962, 1960, 1957, 1955, 1950, 1946, 1945, 1942, 1940, 1936, 1935, 1931, 1930, 1926, 1925, 1922
5537 DON OCTAVIO CT	2014, 2010, 2001, 1996, 1991, 1986, 1982, 1978, 1974, 1970, 1968, 1966, 1965, 1964, 1963, 1962, 1960, 1957, 1955, 1950, 1946, 1945, 1942, 1940, 1936, 1935, 1931, 1930, 1926, 1925, 1922
5538 DON OCTAVIO CT	2014, 2010, 2006, 2001, 1991, 1986, 1982, 1980, 1978, 1974, 1970, 1968, 1966, 1965, 1964, 1963, 1962, 1960, 1957, 1955, 1950, 1946, 1945, 1942, 1940, 1936, 1935, 1931, 1930, 1926, 1925, 1922
5539 DON OCTAVIO CT	2014, 2010, 2001, 1991, 1982, 1980, 1978, 1974, 1970, 1968, 1966, 1965, 1964, 1963, 1962, 1960, 1957, 1955, 1950, 1946, 1945, 1942, 1940, 1936, 1935, 1931, 1930, 1926, 1925, 1922
554 BLOSSOM HILL RD	2014, 2010, 2001, 1982, 1980, 1978, 1975, 1974, 1970, 1968, 1966, 1965, 1964, 1963, 1962, 1960, 1957, 1955, 1950, 1946, 1945, 1942, 1940, 1936, 1935, 1931, 1930, 1926, 1925, 1922
554 Blossom Hill Rd	2006, 2001, 2000, 1996, 1991, 1986, 1985, 1982, 1980, 1978, 1975, 1974, 1970, 1968, 1966, 1965, 1964, 1963, 1962, 1960, 1957, 1955, 1950, 1946, 1945, 1942, 1940, 1936, 1935, 1931, 1930, 1926, 1925, 1922



## FINDINGS

### Address Researched

### Address Not Identified in Research Source

5585 CHESBRO AVE	2014, 2010, 2001, 1991, 1982, 1980, 1978, 1975, 1974, 1970, 1968, 1966, 1965, 1964, 1963, 1962, 1960, 1957, 1955, 1950, 1946, 1945, 1942, 1940, 1936, 1935, 1931, 1930, 1926, 1925, 1922
5589 CHESBRO AVE	2014, 2010, 2001, 1996, 1991, 1986, 1982, 1980, 1978, 1975, 1974, 1970, 1968, 1966, 1965, 1964, 1963, 1962, 1960, 1957, 1955, 1950, 1946, 1945, 1942, 1940, 1936, 1935, 1931, 1930, 1926, 1925, 1922
5590 CHESBRO AVE	2014, 2010, 2001, 1996, 1991, 1986, 1985, 1982, 1980, 1978, 1975, 1974, 1970, 1968, 1966, 1965, 1964, 1963, 1962, 1960, 1957, 1955, 1950, 1946, 1945, 1942, 1940, 1936, 1935, 1931, 1930, 1926, 1925, 1922
5603 INDIAN AVE	2014, 2010, 2001, 1996, 1991, 1986, 1982, 1980, 1978, 1974, 1968, 1966, 1965, 1964, 1963, 1962, 1960, 1957, 1955, 1950, 1946, 1945, 1942, 1940, 1936, 1935, 1931, 1930, 1926, 1925, 1922
5603 Indian Ave	2006, 2001, 2000, 1996, 1991, 1986, 1985, 1982, 1980, 1978, 1975, 1974, 1970, 1968, 1966, 1965, 1964, 1963, 1962, 1960, 1957, 1955, 1950, 1946, 1945, 1942, 1940, 1936, 1935, 1931, 1930, 1926, 1925, 1922
5609 INDIAN AVE	2014, 2010, 2001, 1996, 1991, 1982, 1980, 1978, 1974, 1968, 1966, 1965, 1964, 1963, 1962, 1960, 1957, 1955, 1950, 1946, 1945, 1942, 1940, 1936, 1935, 1931, 1930, 1926, 1925, 1922
5611 BLOSSOM AVE	2014, 2010, 2001, 1996, 1991, 1986, 1985, 1982, 1980, 1978, 1974, 1968, 1965, 1964, 1963, 1962, 1960, 1957, 1955, 1950, 1946, 1945, 1942, 1940, 1936, 1935, 1931, 1930, 1926, 1925, 1922
5612 DON ENRICO CT	2014, 2010, 2001, 2000, 1996, 1991, 1986, 1985, 1982, 1980, 1978, 1975, 1974, 1970, 1968, 1966, 1965, 1964, 1963, 1962, 1960, 1957, 1955, 1950, 1946, 1945, 1942, 1940, 1936, 1935, 1931, 1930, 1926, 1925, 1922
5615 CHESBRO AVE	2014, 2010, 2001, 1986, 1985, 1982, 1980, 1978, 1975, 1974, 1970, 1968, 1966, 1965, 1964, 1963, 1962, 1960, 1957, 1955, 1950, 1946, 1945, 1942, 1940, 1936, 1935, 1931, 1930, 1926, 1925, 1922
5615 CHESBRO WAY	2014, 2010, 2006, 2001, 2000, 1996, 1986, 1985, 1982, 1980, 1978, 1975, 1974, 1970, 1968, 1966, 1965, 1964, 1963, 1962, 1960, 1957, 1955, 1950, 1946, 1945, 1942, 1940, 1936, 1935, 1931, 1930, 1926, 1925, 1922
5615 INDIAN AVE	2014, 2010, 2001, 1991, 1982, 1978, 1974, 1968, 1966, 1965, 1964, 1963, 1962, 1960, 1957, 1955, 1950, 1946, 1945, 1942, 1940, 1936, 1935, 1931, 1930, 1926, 1925, 1922
5619 BLOSSOM AVE	2014, 2010, 2001, 1996, 1991, 1986, 1982, 1978, 1974, 1968, 1965, 1964, 1963, 1962, 1960, 1957, 1955, 1950, 1946, 1945, 1942, 1940, 1936, 1935, 1931, 1930, 1926, 1925, 1922
570 BLOSSOM HILL RD	2014, 2010, 2006, 2001, 1996, 1991, 1985, 1982, 1980, 1978, 1975, 1974, 1970, 1968, 1966, 1965, 1964, 1963, 1962, 1960, 1957, 1955, 1950, 1946, 1945, 1942, 1940, 1936, 1935, 1931, 1930, 1926, 1925, 1922
574 BLOSSOM HILL RD	2014, 2010, 2001, 1985, 1982, 1980, 1978, 1975, 1974, 1970, 1968, 1966, 1965, 1964, 1963, 1962, 1960, 1957, 1955, 1950, 1946, 1945, 1942, 1940, 1936, 1935, 1931, 1930, 1926, 1925, 1922
574 Blossom Hill Rd	2006, 2001, 2000, 1996, 1991, 1986, 1985, 1982, 1980, 1978, 1975, 1974, 1970, 1968, 1966, 1965, 1964, 1963, 1962, 1960, 1957, 1955, 1950, 1946, 1945, 1942, 1940, 1936, 1935, 1931, 1930, 1926, 1925, 1922
581 BLOSSOM HILL RD	2014, 2010, 2006, 2001, 2000, 1996, 1986, 1985, 1982, 1980, 1978, 1975, 1974, 1970, 1968, 1966, 1965, 1964, 1963, 1962, 1960, 1957, 1955, 1950, 1946, 1945, 1942, 1940, 1936, 1935, 1931, 1930, 1926, 1925, 1922
582 BLOSSOM HILL RD	2014, 2010, 2006, 2001, 1996, 1991, 1986, 1985, 1982, 1980, 1978, 1974, 1968, 1966, 1965, 1964, 1963, 1962, 1960, 1957, 1955, 1950, 1946, 1945, 1942, 1940, 1936, 1935, 1931, 1930, 1926, 1925, 1922







## FINDINGS

### **Address Researched**

6786 CHESBRO AVE

6798 CHESBRO AVE

6808 CHESBRO AVE

6838 BLOSSOM AVE

8536 CHESBRO AVE

### **Address Not Identified in Research Source**

2014, 2010, 2006, 2001, 2000, 1996, 1991, 1986, 1985, 1982, 1980, 1978, 1975, 1974, 1968, 1966, 1965, 1964, 1963, 1962, 1960, 1957, 1955, 1950, 1946, 1945, 1942, 1940, 1936, 1935, 1931, 1930, 1926, 1925, 1922

2014, 2010, 2006, 2001, 2000, 1996, 1991, 1986, 1985, 1982, 1980, 1978, 1975, 1974, 1968, 1966, 1965, 1964, 1963, 1962, 1960, 1957, 1955, 1950, 1946, 1945, 1942, 1940, 1936, 1935, 1931, 1930, 1926, 1925, 1922

2014, 2010, 2006, 2001, 2000, 1996, 1991, 1986, 1985, 1982, 1980, 1978, 1975, 1974, 1968, 1966, 1965, 1964, 1963, 1962, 1960, 1957, 1955, 1950, 1946, 1945, 1942, 1940, 1936, 1935, 1931, 1930, 1926, 1925, 1922

2014, 2010, 2006, 2001, 2000, 1996, 1991, 1986, 1985, 1982, 1980, 1978, 1974, 1970, 1968, 1966, 1965, 1964, 1963, 1962, 1960, 1957, 1955, 1950, 1946, 1945, 1942, 1940, 1936, 1935, 1931, 1930, 1926, 1925, 1922

2014, 2010, 2001, 2000, 1996, 1991, 1986, 1985, 1982, 1980, 1978, 1975, 1974, 1970, 1968, 1966, 1965, 1964, 1963, 1962, 1960, 1957, 1955, 1950, 1946, 1945, 1942, 1940, 1936, 1935, 1931, 1930, 1926, 1925, 1922

# APPENDIX D

EDR Radius Map™ Report with GeoCheck®



**Blossom Hill**

Blossom Hill Road/85 Freeway  
San Jose, CA 95123

Inquiry Number: 5231530.2s  
March 22, 2018

**The EDR Radius Map™ Report with GeoCheck®**



6 Armstrong Road, 4th floor  
Shelton, CT 06484  
Toll Free: 800.352.0050  
[www.edrnet.com](http://www.edrnet.com)



# TABLE OF CONTENTS

<u>SECTION</u>	<u>PAGE</u>
Executive Summary .....	ES1
Overview Map .....	2
Detail Map .....	3
Map Findings Summary .....	4
Map Findings .....	8
Orphan Summary .....	44
Government Records Searched/Data Currency Tracking .....	GR-1
 <b><u>GEOCHECK ADDENDUM</u></b>	
Physical Setting Source Addendum .....	A-1
Physical Setting Source Summary .....	A-2
Physical Setting Source Map .....	A-7
Physical Setting Source Map Findings .....	A-8
Physical Setting Source Records Searched .....	PSGR-1

*Thank you for your business.*  
Please contact EDR at 1-800-352-0050  
with any questions or comments.

#### Disclaimer - Copyright and Trademark Notice

This Report contains certain information obtained from a variety of public and other sources reasonably available to Environmental Data Resources, Inc. It cannot be concluded from this Report that coverage information for the target and surrounding properties does not exist from other sources. **NO WARRANTY EXPRESSED OR IMPLIED, IS MADE WHATSOEVER IN CONNECTION WITH THIS REPORT. ENVIRONMENTAL DATA RESOURCES, INC. SPECIFICALLY DISCLAIMS THE MAKING OF ANY SUCH WARRANTIES, INCLUDING WITHOUT LIMITATION, MERCHANTABILITY OR FITNESS FOR A PARTICULAR USE OR PURPOSE. ALL RISK IS ASSUMED BY THE USER. IN NO EVENT SHALL ENVIRONMENTAL DATA RESOURCES, INC. BE LIABLE TO ANYONE, WHETHER ARISING OUT OF ERRORS OR OMISSIONS, NEGLIGENCE, ACCIDENT OR ANY OTHER CAUSE, FOR ANY LOSS OF DAMAGE, INCLUDING, WITHOUT LIMITATION, SPECIAL, INCIDENTAL, CONSEQUENTIAL, OR EXEMPLARY DAMAGES. ANY LIABILITY ON THE PART OF ENVIRONMENTAL DATA RESOURCES, INC. IS STRICTLY LIMITED TO A REFUND OF THE AMOUNT PAID FOR THIS REPORT.** Purchaser accepts this Report "AS IS". Any analyses, estimates, ratings, environmental risk levels or risk codes provided in this Report are provided for illustrative purposes only, and are not intended to provide, nor should they be interpreted as providing any facts regarding, or prediction or forecast of, any environmental risk for any property. Only a Phase I Environmental Site Assessment performed by an environmental professional can provide information regarding the environmental risk for any property. Additionally, the information provided in this Report is not to be construed as legal advice.

Copyright 2018 by Environmental Data Resources, Inc. All rights reserved. Reproduction in any media or format, in whole or in part, of any report or map of Environmental Data Resources, Inc., or its affiliates, is prohibited without prior written permission.

EDR and its logos (including Sanborn and Sanborn Map) are trademarks of Environmental Data Resources, Inc. or its affiliates. All other trademarks used herein are the property of their respective owners.

## EXECUTIVE SUMMARY

A search of available environmental records was conducted by Environmental Data Resources, Inc (EDR). The report was designed to assist parties seeking to meet the search requirements of EPA's Standards and Practices for All Appropriate Inquiries (40 CFR Part 312), the ASTM Standard Practice for Environmental Site Assessments (E 1527-13), the ASTM Standard Practice for Environmental Site Assessments for Forestland or Rural Property (E 2247-16), the ASTM Standard Practice for Limited Environmental Due Diligence: Transaction Screen Process (E 1528-14) or custom requirements developed for the evaluation of environmental risk associated with a parcel of real estate.

### TARGET PROPERTY INFORMATION

#### ADDRESS

BLOSSOM HILL ROAD/85 FREEWAY  
SAN JOSE, CA 95123

#### COORDINATES

Latitude (North): 37.2516950 - 37° 15' 6.10"  
Longitude (West): 121.8409920 - 121° 50' 27.57"  
Universal Transverse Mercator: Zone 10  
UTM X (Meters): 602787.5  
UTM Y (Meters): 4123219.8  
Elevation: 159 ft. above sea level

### USGS TOPOGRAPHIC MAP ASSOCIATED WITH TARGET PROPERTY

Target Property Map: 5640414 SAN JOSE EAST, CA  
Version Date: 2012  
  
South Map: 5640420 SANTA TERESA HILLS, CA  
Version Date: 2012

### AERIAL PHOTOGRAPHY IN THIS REPORT

Portions of Photo from: 20140606  
Source: USDA

MAPPED SITES SUMMARY

Target Property Address:  
 BLOSSOM HILL ROAD/85 FREEWAY  
 SAN JOSE, CA 95123

Click on Map ID to see full detail.

MAP ID	SITE NAME	ADDRESS	DATABASE ACRONYMS	RELATIVE ELEVATION	DIST (ft. & mi.) DIRECTION
<a href="#">1</a>	SANTA CLARA COUNTY D	525 BLOSSOM HILL RD	CUPA Listings, HAZNET	Higher	483, 0.091, SE
<a href="#">A2</a>	CSJ CANOAS INJECTION	616 BLOSSOM HILL RD	CUPA Listings, SAN JOSE HAZMAT	Lower	581, 0.110, SW
<a href="#">B3</a>	SAMARITAN MEDICAL CA	554 BLOSSOM HILL RD	CUPA Listings, HAZNET	Higher	592, 0.112, SSE
<a href="#">B4</a>	SAMARITAN MEDICAL CA	554 BLOSSOM HILL RD	SAN JOSE HAZMAT	Higher	592, 0.112, SSE
<a href="#">C5</a>	EXXON SERVICE STATIO	621 BLOSSOM HILL RD.	RCRA-SQG, LUST, HIST LUST, HIST UST, CUPA...	Higher	594, 0.112, WSW
<a href="#">C6</a>	GAS N'GO	621 BLOSSOM HILL RD	LUST, HIST LUST	Higher	594, 0.112, WSW
<a href="#">C7</a>	GAS N GO	621 BLOSSOM HILL RD	EDR Hist Auto	Higher	594, 0.112, WSW
<a href="#">C8</a>	BLOSSOM HILL EXXON	621 BLOSSOM HILL RD	SWEEPS UST	Higher	594, 0.112, WSW
<a href="#">A9</a>	PAUL J DEMETRUS DC	618 BLOSSOM HILL RD	CUPA Listings	Lower	608, 0.115, SW
<a href="#">C10</a>	GAS N' GO	621 BLOSSOM HILL RD	CUPA Listings	Higher	655, 0.124, WSW
<a href="#">C11</a>	GAS N' GO	621 BLOSSOM HILL RD	UST	Higher	655, 0.124, WSW
<a href="#">C12</a>	BLOSSOM HILL TEST ON	621 BLOSSOM HILL RD	CUPA Listings	Higher	655, 0.124, WSW
<a href="#">C13</a>	SAVE MONEY AUTO	621 BLOSSOM HILL RD	CUPA Listings	Higher	655, 0.124, WSW
<a href="#">14</a>	KENTUCKY FRIED CHICK	626 BLOSSOM HILL RD	SAN JOSE HAZMAT	Higher	988, 0.187, SW
<a href="#">15</a>	PARKER, REX A. & KAT	424 AVENIDA ARBOLES	HIST CORTESE	Higher	1168, 0.221, NNE
<a href="#">D16</a>	SALLY BEAUTY SUPPLIE	644 BLOSSOM HILL RD	CUPA Listings, HAZNET	Higher	1255, 0.238, WSW
<a href="#">D17</a>	REPLANET LLC	646 BLOSSOM HILL RD	SWRCY	Higher	1255, 0.238, WSW
<a href="#">18</a>	IA 062613 SCVTA-LIGH	CHESBRO AV @ SOUTHCR	CUPA Listings	Higher	1313, 0.249, WNW
<a href="#">E19</a>	SUNRISE 76	696 BLOSSOM HILL RD	LUST, SWEEPS UST, CUPA Listings, HAZNET, HIST...	Higher	1630, 0.309, WSW
<a href="#">E20</a>	UNOCAL #5444	696 BLOSSOM HILL RD	LUST, HIST LUST	Higher	1630, 0.309, WSW
<a href="#">E21</a>	CONOCOPHILLIPS # 544	696 BLOSSOM HILL RD	LUST, HIST LUST	Higher	1630, 0.309, WSW
<a href="#">F22</a>	KELLY MOORE PAINT CO	469 BLOSSOM HILL RD	SLIC	Higher	2386, 0.452, East
<a href="#">F23</a>	KELLY MOORE PAINT CO	469 BLOSSOM HILL RD	SEMS-ARCHIVE, SLIC, SAN JOSE HAZMAT	Higher	2386, 0.452, East
<a href="#">24</a>	SPRINGDALE GARDEN CE	461 BLOSSOM HILL RD	LUST, HIST LUST, CUPA Listings, HIST CORTESE	Higher	2621, 0.496, East

# EXECUTIVE SUMMARY

## TARGET PROPERTY SEARCH RESULTS

The target property was not listed in any of the databases searched by EDR.

## DATABASES WITH NO MAPPED SITES

No mapped sites were found in EDR's search of available ("reasonably ascertainable ") government records either on the target property or within the search radius around the target property for the following databases:

## STANDARD ENVIRONMENTAL RECORDS

### ***Federal NPL site list***

NPL..... National Priority List  
Proposed NPL..... Proposed National Priority List Sites  
NPL LIENS..... Federal Superfund Liens

### ***Federal Delisted NPL site list***

Delisted NPL..... National Priority List Deletions

### ***Federal CERCLIS list***

FEDERAL FACILITY..... Federal Facility Site Information listing  
SEMS..... Superfund Enterprise Management System

### ***Federal RCRA CORRACTS facilities list***

CORRACTS..... Corrective Action Report

### ***Federal RCRA non-CORRACTS TSD facilities list***

RCRA-TSDF..... RCRA - Treatment, Storage and Disposal

### ***Federal RCRA generators list***

RCRA-LQG..... RCRA - Large Quantity Generators  
RCRA-CESQG..... RCRA - Conditionally Exempt Small Quantity Generator

### ***Federal institutional controls / engineering controls registries***

LUCIS..... Land Use Control Information System  
US ENG CONTROLS..... Engineering Controls Sites List  
US INST CONTROL..... Sites with Institutional Controls

### ***Federal ERNS list***

ERNS..... Emergency Response Notification System



## EXECUTIVE SUMMARY

### **State- and tribal - equivalent NPL**

RESPONSE..... State Response Sites

### **State- and tribal - equivalent CERCLIS**

ENVIROSTOR..... EnviroStor Database

### **State and tribal landfill and/or solid waste disposal site lists**

SWF/LF..... Solid Waste Information System

### **State and tribal leaking storage tank lists**

INDIAN LUST..... Leaking Underground Storage Tanks on Indian Land

### **State and tribal registered storage tank lists**

FEMA UST..... Underground Storage Tank Listing

AST..... Aboveground Petroleum Storage Tank Facilities

INDIAN UST..... Underground Storage Tanks on Indian Land

### **State and tribal voluntary cleanup sites**

INDIAN VCP..... Voluntary Cleanup Priority Listing

VCP..... Voluntary Cleanup Program Properties

### **State and tribal Brownfields sites**

BROWNFIELDS..... Considered Brownfields Sites Listing

### **ADDITIONAL ENVIRONMENTAL RECORDS**

#### **Local Brownfield lists**

US BROWNFIELDS..... A Listing of Brownfields Sites

#### **Local Lists of Landfill / Solid Waste Disposal Sites**

WMUDS/SWAT..... Waste Management Unit Database

HAULERS..... Registered Waste Tire Haulers Listing

INDIAN ODI..... Report on the Status of Open Dumps on Indian Lands

ODI..... Open Dump Inventory

DEBRIS REGION 9..... Torres Martinez Reservation Illegal Dump Site Locations

IHS OPEN DUMPS..... Open Dumps on Indian Land

#### **Local Lists of Hazardous waste / Contaminated Sites**

US HIST CDL..... Delisted National Clandestine Laboratory Register

HIST Cal-Sites..... Historical Calsites Database

SCH..... School Property Evaluation Program

CDL..... Clandestine Drug Labs

Toxic Pits..... Toxic Pits Cleanup Act Sites

## EXECUTIVE SUMMARY

US CDL..... National Clandestine Laboratory Register

### **Local Lists of Registered Storage Tanks**

CA FID UST..... Facility Inventory Database

### **Local Land Records**

LIENS..... Environmental Liens Listing

LIENS 2..... CERCLA Lien Information

DEED..... Deed Restriction Listing

### **Records of Emergency Release Reports**

HMIRS..... Hazardous Materials Information Reporting System

CHMIRS..... California Hazardous Material Incident Report System

LDS..... Land Disposal Sites Listing

MCS..... Military Cleanup Sites Listing

SPILLS 90..... SPILLS 90 data from FirstSearch

### **Other Ascertainable Records**

RCRA NonGen / NLR..... RCRA - Non Generators / No Longer Regulated

FUDS..... Formerly Used Defense Sites

DOD..... Department of Defense Sites

SCRD DRYCLEANERS..... State Coalition for Remediation of Drycleaners Listing

US FIN ASSUR..... Financial Assurance Information

EPA WATCH LIST..... EPA WATCH LIST

2020 COR ACTION..... 2020 Corrective Action Program List

TSCA..... Toxic Substances Control Act

TRIS..... Toxic Chemical Release Inventory System

SSTS..... Section 7 Tracking Systems

ROD..... Records Of Decision

RMP..... Risk Management Plans

RAATS..... RCRA Administrative Action Tracking System

PRP..... Potentially Responsible Parties

PADS..... PCB Activity Database System

ICIS..... Integrated Compliance Information System

FTTS..... FIFRA/ TSCA Tracking System - FIFRA (Federal Insecticide, Fungicide, & Rodenticide Act)/TSCA (Toxic Substances Control Act)

MLTS..... Material Licensing Tracking System

COAL ASH DOE..... Steam-Electric Plant Operation Data

COAL ASH EPA..... Coal Combustion Residues Surface Impoundments List

PCB TRANSFORMER..... PCB Transformer Registration Database

RADINFO..... Radiation Information Database

HIST FTTS..... FIFRA/TSCA Tracking System Administrative Case Listing

DOT OPS..... Incident and Accident Data

CONSENT..... Superfund (CERCLA) Consent Decrees

INDIAN RESERV..... Indian Reservations

FUSRAP..... Formerly Utilized Sites Remedial Action Program

UMTRA..... Uranium Mill Tailings Sites

LEAD SMELTERS..... Lead Smelter Sites

US AIRS..... Aerometric Information Retrieval System Facility Subsystem

US MINES..... Mines Master Index File

ABANDONED MINES..... Abandoned Mines

## EXECUTIVE SUMMARY

FINDS.....	Facility Index System/Facility Registry System
UXO.....	Unexploded Ordnance Sites
DOCKET HWC.....	Hazardous Waste Compliance Docket Listing
ECHO.....	Enforcement & Compliance History Information
FUELS PROGRAM.....	EPA Fuels Program Registered Listing
CA BOND EXP. PLAN.....	Bond Expenditure Plan
Cortese.....	"Cortese" Hazardous Waste & Substances Sites List
DRYCLEANERS.....	Cleaner Facilities
EMI.....	Emissions Inventory Data
ENF.....	Enforcement Action Listing
Financial Assurance.....	Financial Assurance Information Listing
HAZNET.....	Facility and Manifest Data
ICE.....	ICE
HWP.....	EnviroStor Permitted Facilities Listing
HWT.....	Registered Hazardous Waste Transporter Database
MINES.....	Mines Site Location Listing
MWMP.....	Medical Waste Management Program Listing
NPDES.....	NPDES Permits Listing
PEST LIC.....	Pesticide Regulation Licenses Listing
PROC.....	Certified Processors Database
Notify 65.....	Proposition 65 Records
UIC.....	UIC Listing
WASTEWATER PITS.....	Oil Wastewater Pits Listing
WDS.....	Waste Discharge System
WIP.....	Well Investigation Program Case List

### EDR HIGH RISK HISTORICAL RECORDS

#### ***EDR Exclusive Records***

EDR MGP.....	EDR Proprietary Manufactured Gas Plants
EDR Hist Cleaner.....	EDR Exclusive Historical Cleaners

### EDR RECOVERED GOVERNMENT ARCHIVES

#### ***Exclusive Recovered Govt. Archives***

RGA LF.....	Recovered Government Archive Solid Waste Facilities List
RGA LUST.....	Recovered Government Archive Leaking Underground Storage Tank

### SURROUNDING SITES: SEARCH RESULTS

Surrounding sites were identified in the following databases.

Elevations have been determined from the USGS Digital Elevation Model and should be evaluated on a relative (not an absolute) basis. Relative elevation information between sites of close proximity should be field verified. Sites with an elevation equal to or higher than the target property have been differentiated below from sites with an elevation lower than the target property. Page numbers and map identification numbers refer to the EDR Radius Map report where detailed data on individual sites can be reviewed.

Sites listed in ***bold italics*** are in multiple databases.

Unmappable (orphan) sites are not considered in the foregoing analysis.

## EXECUTIVE SUMMARY

### STANDARD ENVIRONMENTAL RECORDS

#### ***Federal CERCLIS NFRAP site list***

SEMS-ARCHIVE: SEMS-ARCHIVE (Superfund Enterprise Management System Archive) tracks sites that have no further interest under the Federal Superfund Program based on available information. The list was formerly known as the CERCLIS-NFRAP, renamed to SEMS ARCHIVE by the EPA in 2015. EPA may perform a minimal level of assessment work at a site while it is archived if site conditions change and/or new information becomes available. Archived sites have been removed and archived from the inventory of SEMS sites. Archived status indicates that, to the best of EPA's knowledge, assessment at a site has been completed and that EPA has determined no further steps will be taken to list the site on the National Priorities List (NPL), unless information indicates this decision was not appropriate or other considerations require a recommendation for listing at a later time. The decision does not necessarily mean that there is no hazard associated with a given site; it only means that, based upon available information, the location is not judged to be potential NPL site.

A review of the SEMS-ARCHIVE list, as provided by EDR, and dated 12/11/2017 has revealed that there is 1 SEMS-ARCHIVE site within approximately 0.5 miles of the target property.

<u>Equal/Higher Elevation</u>	<u>Address</u>	<u>Direction / Distance</u>	<u>Map ID</u>	<u>Page</u>
<i>KELLY MOORE PAINT CO</i>	<i>469 BLOSSOM HILL RD</i>	<i>E 1/4 - 1/2 (0.452 mi.)</i>	<i>F23</i>	<i>40</i>

#### ***Federal RCRA generators list***

RCRA-SQG: RCRAInfo is EPA's comprehensive information system, providing access to data supporting the Resource Conservation and Recovery Act (RCRA) of 1976 and the Hazardous and Solid Waste Amendments (HSWA) of 1984. The database includes selective information on sites which generate, transport, store, treat and/or dispose of hazardous waste as defined by the Resource Conservation and Recovery Act (RCRA). Small quantity generators (SQGs) generate between 100 kg and 1,000 kg of hazardous waste per month.

A review of the RCRA-SQG list, as provided by EDR, and dated 12/11/2017 has revealed that there is 1 RCRA-SQG site within approximately 0.25 miles of the target property.

<u>Equal/Higher Elevation</u>	<u>Address</u>	<u>Direction / Distance</u>	<u>Map ID</u>	<u>Page</u>
<i>EXXON SERVICE STATIO</i>	<i>621 BLOSSOM HILL RD.</i>	<i>WSW 0 - 1/8 (0.112 mi.)</i>	<i>C5</i>	<i>12</i>

#### ***State and tribal leaking storage tank lists***

LUST: Leaking Underground Storage Tank (LUST) Sites included in GeoTracker. GeoTracker is the Water Boards data management system for sites that impact, or have the potential to impact, water quality in California, with emphasis on groundwater.

A review of the LUST list, as provided by EDR, has revealed that there are 6 LUST sites within approximately 0.5 miles of the target property.

<u>Equal/Higher Elevation</u>	<u>Address</u>	<u>Direction / Distance</u>	<u>Map ID</u>	<u>Page</u>
<i>EXXON SERVICE STATIO</i>	<i>621 BLOSSOM HILL RD.</i>	<i>WSW 0 - 1/8 (0.112 mi.)</i>	<i>C5</i>	<i>12</i>

Database: LUST, Date of Government Version: 03/12/2018

Database: LUST SANTA CLARA, Date of Government Version: 03/03/2014

Database: LUST REG 2, Date of Government Version: 09/30/2004



## EXECUTIVE SUMMARY

Status: Completed - Case Closed  
 Facility Status: Case Closed  
 Date Closed: 07/17/1998  
 Global Id: T0608500584  
 Global Id: T0608581738  
 SCVWD ID: 08S1E10J02F  
 SCVWD ID: 08S1E10J01F  
 date9: 7/17/1998

<b>GAS N'GO</b>	<b>621 BLOSSOM HILL RD</b>	<b>WSW 0 - 1/8 (0.112 mi.)</b>	<b>C6</b>	<b>23</b>
Database: LUST REG 2, Date of Government Version: 09/30/2004 Facility Status: Remedial action (cleanup) Underway				
<b>SUNRISE 76</b>	<b>696 BLOSSOM HILL RD</b>	<b>WSW 1/4 - 1/2 (0.309 mi.)</b>	<b>E19</b>	<b>30</b>
Database: LUST, Date of Government Version: 03/12/2018 Database: LUST SANTA CLARA, Date of Government Version: 03/03/2014 Status: Completed - Case Closed Date Closed: 01/11/2001 Date Closed: 02/24/2006 Date Closed: 08/27/1996 Global Id: T0608590626 Global Id: T0608502224 Global Id: T0608501535 SCVWD ID: 08S1E10K02F SCVWD ID: 08S1E10K03F SCVWD ID: 08S1E10K01F				
<b>UNOCAL #5444</b>	<b>696 BLOSSOM HILL RD</b>	<b>WSW 1/4 - 1/2 (0.309 mi.)</b>	<b>E20</b>	<b>38</b>
Database: LUST REG 2, Date of Government Version: 09/30/2004 Facility Status: Case Closed date9: 8/27/1996 date9: 1/11/2001				
<b>CONOCOPHILLIPS # 544</b>	<b>696 BLOSSOM HILL RD</b>	<b>WSW 1/4 - 1/2 (0.309 mi.)</b>	<b>E21</b>	<b>39</b>
Database: LUST REG 2, Date of Government Version: 09/30/2004 Facility Status: Preliminary site assessment underway				
<b>SPRINGDALE GARDEN CE</b>	<b>461 BLOSSOM HILL RD</b>	<b>E 1/4 - 1/2 (0.496 mi.)</b>	<b>24</b>	<b>41</b>
Database: LUST, Date of Government Version: 03/12/2018 Database: LUST SANTA CLARA, Date of Government Version: 03/03/2014 Database: LUST REG 2, Date of Government Version: 09/30/2004 Status: Completed - Case Closed Facility Status: Case Closed Date Closed: 06/17/1996 Global Id: T0608501352 SCVWD ID: 08S1E11F02F date9: 6/17/1996				

SLIC: Cleanup Program Sites (CPS; also known as Site Cleanups [SC] and formerly known as Spills, Leaks, Investigations, and Cleanups [SLIC] sites) included in GeoTracker. GeoTracker is the Water Boards data management system for sites that impact, or have the potential to impact, water quality in California, with emphasis on groundwater.

A review of the SLIC list, as provided by EDR, has revealed that there are 2 SLIC sites within approximately 0.5 miles of the target property.

<u>Equal/Higher Elevation</u>	<u>Address</u>	<u>Direction / Distance</u>	<u>Map ID</u>	<u>Page</u>
KELLY MOORE PAINT CO	469 BLOSSOM HILL RD	E 1/4 - 1/2 (0.452 mi.)	F22	39
Database: SLIC REG 2, Date of Government Version: 09/30/2004				

## EXECUTIVE SUMMARY

Facility Id: 43S0194

**KELLY MOORE PAINT CO**                                 **469 BLOSSOM HILL RD**                 **E 1/4 - 1/2 (0.452 mi.)**                 **F23**                 **40**  
Database: SLIC REG 2, Date of Government Version: 09/30/2004  
Facility Id: 43-1953

HIST LUST: A listing of open and closed leaking underground storage tanks. This listing is no longer updated by the county. Leaking underground storage tanks are now handled by the Department of Environmental Health.

A review of the HIST LUST list, as provided by EDR, and dated 03/29/2005 has revealed that there are 5 HIST LUST sites within approximately 0.5 miles of the target property.

<u>Equal/Higher Elevation</u>	<u>Address</u>	<u>Direction / Distance</u>	<u>Map ID</u>	<u>Page</u>
<b>EXXON SERVICE STATIO</b> SCVWD ID: 08S1E10J01	<b>621 BLOSSOM HILL RD.</b>	<b>WSW 0 - 1/8 (0.112 mi.)</b>	<b>C5</b>	<b>12</b>
<b>GAS N'GO</b> SCVWD ID: 08S1E10J02	<b>621 BLOSSOM HILL RD</b>	<b>WSW 0 - 1/8 (0.112 mi.)</b>	<b>C6</b>	<b>23</b>
<b>UNOCAL #5444</b> SCVWD ID: 08S1E10K01 SCVWD ID: 08S1E10K02	<b>696 BLOSSOM HILL RD</b>	<b>WSW 1/4 - 1/2 (0.309 mi.)</b>	<b>E20</b>	<b>38</b>
<b>CONOCOPHILLIPS # 544</b> SCVWD ID: 08S1E10K03	<b>696 BLOSSOM HILL RD</b>	<b>WSW 1/4 - 1/2 (0.309 mi.)</b>	<b>E21</b>	<b>39</b>
<b>SPRINGDALE GARDEN CE</b> SCVWD ID: 08S1E11F02	<b>461 BLOSSOM HILL RD</b>	<b>E 1/4 - 1/2 (0.496 mi.)</b>	<b>24</b>	<b>41</b>

### **State and tribal registered storage tank lists**

UST: The Underground Storage Tank database contains registered USTs. USTs are regulated under Subtitle I of the Resource Conservation and Recovery Act (RCRA). The data come from the State Water Resources Control Board's Hazardous Substance Storage Container Database.

A review of the UST list, as provided by EDR, has revealed that there is 1 UST site within approximately 0.25 miles of the target property.

<u>Equal/Higher Elevation</u>	<u>Address</u>	<u>Direction / Distance</u>	<u>Map ID</u>	<u>Page</u>
<b>GAS N' GO</b> Database: UST, Date of Government Version: 12/11/2017 Facility Id: FA0271261	<b>621 BLOSSOM HILL RD</b>	<b>WSW 0 - 1/8 (0.124 mi.)</b>	<b>C11</b>	<b>26</b>

### **ADDITIONAL ENVIRONMENTAL RECORDS**

#### **Local Lists of Landfill / Solid Waste Disposal Sites**

SWRCY: A listing of recycling facilities in California.

A review of the SWRCY list, as provided by EDR, and dated 12/11/2017 has revealed that there is 1

## EXECUTIVE SUMMARY

SWRCY site within approximately 0.5 miles of the target property.

<u>Equal/Higher Elevation</u>	<u>Address</u>	<u>Direction / Distance</u>	<u>Map ID</u>	<u>Page</u>
REPLANET LLC Cert Id: RC155579.001	646 BLOSSOM HILL RD	WSW 1/8 - 1/4 (0.238 mi.)	D17	29

### **Local Lists of Registered Storage Tanks**

SWEEPS UST: Statewide Environmental Evaluation and Planning System. This underground storage tank listing was updated and maintained by a company contacted by the SWRCB in the early 1990's. The listing is no longer updated or maintained. The local agency is the contact for more information on a site on the SWEEPS list.

A review of the SWEEPS UST list, as provided by EDR, and dated 06/01/1994 has revealed that there is 1 SWEEPS UST site within approximately 0.25 miles of the target property.

<u>Equal/Higher Elevation</u>	<u>Address</u>	<u>Direction / Distance</u>	<u>Map ID</u>	<u>Page</u>
BLOSSOM HILL EXXON Comp Number: 402139	621 BLOSSOM HILL RD	WSW 0 - 1/8 (0.112 mi.)	C8	24

HIST UST: Historical UST Registered Database.

A review of the HIST UST list, as provided by EDR, and dated 10/15/1990 has revealed that there is 1 HIST UST site within approximately 0.25 miles of the target property.

<u>Equal/Higher Elevation</u>	<u>Address</u>	<u>Direction / Distance</u>	<u>Map ID</u>	<u>Page</u>
<b>EXXON SERVICE STATIO</b> Facility Id: 00000023968	<b>621 BLOSSOM HILL RD.</b>	<b>WSW 0 - 1/8 (0.112 mi.)</b>	<b>C5</b>	<b>12</b>

### **Other Ascertainable Records**

CUPA Listings: A listing of sites included in the county's Certified Unified Program Agency database. California's Secretary for Environmental Protection established the unified hazardous materials and hazardous waste regulatory program as required by chapter 6.11 of the California Health and Safety Code. The Unified Program consolidates the administration, permits, inspections, and enforcement activities.

A review of the CUPA Listings list, as provided by EDR, has revealed that there are 10 CUPA Listings sites within approximately 0.25 miles of the target property.

<u>Equal/Higher Elevation</u>	<u>Address</u>	<u>Direction / Distance</u>	<u>Map ID</u>	<u>Page</u>
<b>SANTA CLARA COUNTY D</b> Database: CUPA SANTA CLARA, Date of Government Version: 02/20/2018	<b>525 BLOSSOM HILL RD</b>	<b>SE 0 - 1/8 (0.091 mi.)</b>	<b>1</b>	<b>8</b>
<b>SAMARITAN MEDICAL CA</b> Database: CUPA SANTA CLARA, Date of Government Version: 02/20/2018	<b>554 BLOSSOM HILL RD</b>	<b>SSE 0 - 1/8 (0.112 mi.)</b>	<b>B3</b>	<b>10</b>
<b>EXXON SERVICE STATIO</b> Database: CUPA SANTA CLARA, Date of Government Version: 02/20/2018	<b>621 BLOSSOM HILL RD.</b>	<b>WSW 0 - 1/8 (0.112 mi.)</b>	<b>C5</b>	<b>12</b>
<b>GAS N' GO</b> Database: CUPA SANTA CLARA, Date of Government Version: 02/20/2018	<b>621 BLOSSOM HILL RD</b>	<b>WSW 0 - 1/8 (0.124 mi.)</b>	<b>C10</b>	<b>26</b>

## EXECUTIVE SUMMARY

<u>Equal/Higher Elevation</u>	<u>Address</u>	<u>Direction / Distance</u>	<u>Map ID</u>	<u>Page</u>
BLOSSOM HILL TEST ON Database: CUPA SANTA CLARA, Date of Government Version: 02/20/2018	621 BLOSSOM HILL RD	WSW 0 - 1/8 (0.124 mi.)	C12	27
SAVE MONEY AUTO Database: CUPA SANTA CLARA, Date of Government Version: 02/20/2018	621 BLOSSOM HILL RD	WSW 0 - 1/8 (0.124 mi.)	C13	27
<b>SALLY BEAUTY SUPPLIE</b> Database: CUPA SANTA CLARA, Date of Government Version: 02/20/2018	<b>644 BLOSSOM HILL RD</b>	<b>WSW 1/8 - 1/4 (0.238 mi.)</b>	<b>D16</b>	<b>28</b>
IA 062613 SCVTA-LIGH Database: CUPA SANTA CLARA, Date of Government Version: 02/20/2018	CHESBRO AV @ SOUTHCR	WNW 1/8 - 1/4 (0.249 mi.)	18	30

<u>Lower Elevation</u>	<u>Address</u>	<u>Direction / Distance</u>	<u>Map ID</u>	<u>Page</u>
<b>CSJ CANOAS INJECTION</b> Database: CUPA SANTA CLARA, Date of Government Version: 02/20/2018	<b>616 BLOSSOM HILL RD</b>	<b>SW 0 - 1/8 (0.110 mi.)</b>	<b>A2</b>	<b>10</b>
PAUL J DEMETRUS DC Database: CUPA SANTA CLARA, Date of Government Version: 02/20/2018	618 BLOSSOM HILL RD	SW 0 - 1/8 (0.115 mi.)	A9	26

HIST CORTESE: The sites for the list are designated by the State Water Resource Control Board [LUST], the Integrated Waste Board [SWF/LS], and the Department of Toxic Substances Control [CALSTATES]. This listing is no longer updated by the state agency.

A review of the HIST CORTESE list, as provided by EDR, and dated 04/01/2001 has revealed that there are 4 HIST CORTESE sites within approximately 0.5 miles of the target property.

<u>Equal/Higher Elevation</u>	<u>Address</u>	<u>Direction / Distance</u>	<u>Map ID</u>	<u>Page</u>
<b>EXXON SERVICE STATIO</b> Reg Id: 43-0542	<b>621 BLOSSOM HILL RD.</b>	<b>WSW 0 - 1/8 (0.112 mi.)</b>	<b>C5</b>	<b>12</b>
PARKER, REX A. & KAT Reg Id: 6A189103N01	424 AVENIDA ARBOLES	NNE 1/8 - 1/4 (0.221 mi.)	15	27
<b>SUNRISE 76</b> Reg Id: 43-1575	<b>696 BLOSSOM HILL RD</b>	<b>WSW 1/4 - 1/2 (0.309 mi.)</b>	<b>E19</b>	<b>30</b>
<b>SPRINGDALE GARDEN CE</b> Reg Id: 43-1376	<b>461 BLOSSOM HILL RD</b>	<b>E 1/4 - 1/2 (0.496 mi.)</b>	<b>24</b>	<b>41</b>

SAN JOSE HAZMAT: San Jose Hazmat Facilities.

A review of the SAN JOSE HAZMAT list, as provided by EDR, and dated 02/04/2018 has revealed that there are 4 SAN JOSE HAZMAT sites within approximately 0.25 miles of the target property.

<u>Equal/Higher Elevation</u>	<u>Address</u>	<u>Direction / Distance</u>	<u>Map ID</u>	<u>Page</u>
SAMARITAN MEDICAL CA File Num: 409496	554 BLOSSOM HILL RD	SSE 0 - 1/8 (0.112 mi.)	B4	12
<b>EXXON SERVICE STATIO</b> File Num: 402139	<b>621 BLOSSOM HILL RD.</b>	<b>WSW 0 - 1/8 (0.112 mi.)</b>	<b>C5</b>	<b>12</b>
KENTUCKY FRIED CHICK File Num: 404491	626 BLOSSOM HILL RD	SW 1/8 - 1/4 (0.187 mi.)	14	27
<u>Lower Elevation</u>	<u>Address</u>	<u>Direction / Distance</u>	<u>Map ID</u>	<u>Page</u>
<b>CSJ CANOAS INJECTION</b>	<b>616 BLOSSOM HILL RD</b>	<b>SW 0 - 1/8 (0.110 mi.)</b>	<b>A2</b>	<b>10</b>



# EXECUTIVE SUMMARY

File Num: 406343

## EDR HIGH RISK HISTORICAL RECORDS

### ***EDR Exclusive Records***

EDR Hist Auto: EDR has searched selected national collections of business directories and has collected listings of potential gas station/filling station/service station sites that were available to EDR researchers. EDR's review was limited to those categories of sources that might, in EDR's opinion, include gas station/filling station/service station establishments. The categories reviewed included, but were not limited to gas, gas station, gasoline station, filling station, auto, automobile repair, auto service station, service station, etc. This database falls within a category of information EDR classifies as "High Risk Historical Records", or HRHR. EDR's HRHR effort presents unique and sometimes proprietary data about past sites and operations that typically create environmental concerns, but may not show up in current government records searches.

A review of the EDR Hist Auto list, as provided by EDR, has revealed that there is 1 EDR Hist Auto site within approximately 0.125 miles of the target property.

<u>Equal/Higher Elevation</u>	<u>Address</u>	<u>Direction / Distance</u>	<u>Map ID</u>	<u>Page</u>
GAS N GO	621 BLOSSOM HILL RD	WSW 0 - 1/8 (0.112 mi.)	C7	24

## EXECUTIVE SUMMARY

There were no unmapped sites in this report.

# OVERVIEW MAP - 5231530.2S



★ Target Property

▲ Sites at elevations higher than or equal to the target property

◆ Sites at elevations lower than the target property

▲ Manufactured Gas Plants

■ National Priority List Sites

■ Dept. Defense Sites

■ Indian Reservations BIA

■ 100-year flood zone

■ 500-year flood zone

■ National Wetland Inventory

■ State Wetlands

■ Upgradient Area

■ Areas of Concern

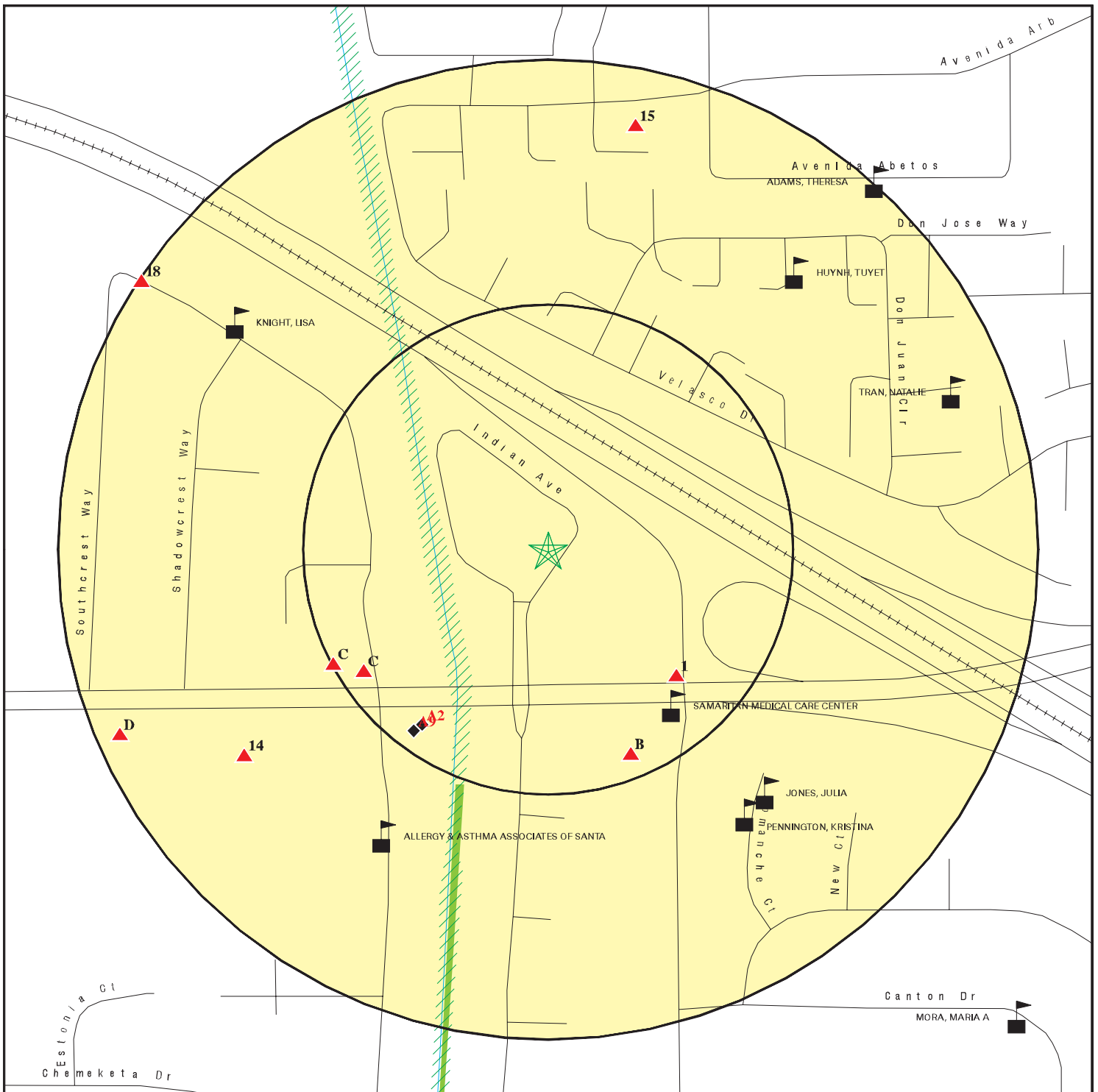


This report includes Interactive Map Layers to display and/or hide map information. The legend includes only those icons for the default map view.

SITE NAME: Blossom Hill  
 ADDRESS: Blossom Hill Road/85 Freeway  
 San Jose CA 95123  
 LAT/LONG: 37.251695 / 121.840992

CLIENT: ARCADIS U.S., Inc.  
 CONTACT: Ethan Hennessey  
 INQUIRY #: 5231530.2s  
 DATE: March 22, 2018 3:17 pm

# DETAIL MAP - 5231530.2S



- ★ Target Property
- ▲ Sites at elevations higher than or equal to the target property
- ◆ Sites at elevations lower than the target property
- ▲ Manufactured Gas Plants
- Sensitive Receptors
- National Priority List Sites
- Dept. Defense Sites

- Indian Reservations BIA
- 100-year flood zone
- 500-year flood zone
- National Wetland Inventory
- State Wetlands
- Areas of Concern

This report includes Interactive Map Layers to display and/or hide map information. The legend includes only those icons for the default map view.

SITE NAME: Blossom Hill  
 ADDRESS: Blossom Hill Road/85 Freeway  
 San Jose CA 95123  
 LAT/LONG: 37.251695 / 121.840992

CLIENT: ARCADIS U.S., Inc.  
 CONTACT: Ethan Hennessey  
 INQUIRY #: 5231530.2s  
 DATE: March 22, 2018 3:21 pm



## MAP FINDINGS SUMMARY

Database	Search Distance (Miles)	Target Property	< 1/8	1/8 - 1/4	1/4 - 1/2	1/2 - 1	> 1	Total Plotted
<b>STANDARD ENVIRONMENTAL RECORDS</b>								
<b><i>Federal NPL site list</i></b>								
NPL	1.000		0	0	0	0	NR	0
Proposed NPL	1.000		0	0	0	0	NR	0
NPL LIENS	TP		NR	NR	NR	NR	NR	0
<b><i>Federal Delisted NPL site list</i></b>								
Delisted NPL	1.000		0	0	0	0	NR	0
<b><i>Federal CERCLIS list</i></b>								
FEDERAL FACILITY	0.500		0	0	0	NR	NR	0
SEMS	0.500		0	0	0	NR	NR	0
<b><i>Federal CERCLIS NFRAP site list</i></b>								
SEMS-ARCHIVE	0.500		0	0	1	NR	NR	1
<b><i>Federal RCRA CORRACTS facilities list</i></b>								
CORRACTS	1.000		0	0	0	0	NR	0
<b><i>Federal RCRA non-CORRACTS TSD facilities list</i></b>								
RCRA-TSDF	0.500		0	0	0	NR	NR	0
<b><i>Federal RCRA generators list</i></b>								
RCRA-LQG	0.250		0	0	NR	NR	NR	0
RCRA-SQG	0.250		1	0	NR	NR	NR	1
RCRA-CESQG	0.250		0	0	NR	NR	NR	0
<b><i>Federal institutional controls / engineering controls registries</i></b>								
LUCIS	0.500		0	0	0	NR	NR	0
US ENG CONTROLS	0.500		0	0	0	NR	NR	0
US INST CONTROL	0.500		0	0	0	NR	NR	0
<b><i>Federal ERNS list</i></b>								
ERNS	TP		NR	NR	NR	NR	NR	0
<b><i>State- and tribal - equivalent NPL RESPONSE</i></b>								
RESPONSE	1.000		0	0	0	0	NR	0
<b><i>State- and tribal - equivalent CERCLIS ENVIROSTOR</i></b>								
ENVIROSTOR	1.000		0	0	0	0	NR	0
<b><i>State and tribal landfill and/or solid waste disposal site lists</i></b>								
SWF/LF	0.500		0	0	0	NR	NR	0
<b><i>State and tribal leaking storage tank lists</i></b>								
LUST	0.500		2	0	4	NR	NR	6

## MAP FINDINGS SUMMARY

Database	Search Distance (Miles)	Target Property	< 1/8	1/8 - 1/4	1/4 - 1/2	1/2 - 1	> 1	Total Plotted
INDIAN LUST	0.500		0	0	0	NR	NR	0
SLIC	0.500		0	0	2	NR	NR	2
HIST LUST	0.500		2	0	3	NR	NR	5
<b><i>State and tribal registered storage tank lists</i></b>								
FEMA UST	0.250		0	0	NR	NR	NR	0
UST	0.250		1	0	NR	NR	NR	1
AST	0.250		0	0	NR	NR	NR	0
INDIAN UST	0.250		0	0	NR	NR	NR	0
<b><i>State and tribal voluntary cleanup sites</i></b>								
INDIAN VCP	0.500		0	0	0	NR	NR	0
VCP	0.500		0	0	0	NR	NR	0
<b><i>State and tribal Brownfields sites</i></b>								
BROWNFIELDS	0.500		0	0	0	NR	NR	0
<b><u>ADDITIONAL ENVIRONMENTAL RECORDS</u></b>								
<b><i>Local Brownfield lists</i></b>								
US BROWNFIELDS	0.500		0	0	0	NR	NR	0
<b><i>Local Lists of Landfill / Solid Waste Disposal Sites</i></b>								
WMUDS/SWAT	0.500		0	0	0	NR	NR	0
SWRCY	0.500		0	1	0	NR	NR	1
HAULERS	TP		NR	NR	NR	NR	NR	0
INDIAN ODI	0.500		0	0	0	NR	NR	0
ODI	0.500		0	0	0	NR	NR	0
DEBRIS REGION 9	0.500		0	0	0	NR	NR	0
IHS OPEN DUMPS	0.500		0	0	0	NR	NR	0
<b><i>Local Lists of Hazardous waste / Contaminated Sites</i></b>								
US HIST CDL	TP		NR	NR	NR	NR	NR	0
HIST Cal-Sites	1.000		0	0	0	0	NR	0
SCH	0.250		0	0	NR	NR	NR	0
CDL	TP		NR	NR	NR	NR	NR	0
Toxic Pits	1.000		0	0	0	0	NR	0
US CDL	TP		NR	NR	NR	NR	NR	0
<b><i>Local Lists of Registered Storage Tanks</i></b>								
SWEEPS UST	0.250		1	0	NR	NR	NR	1
HIST UST	0.250		1	0	NR	NR	NR	1
CA FID UST	0.250		0	0	NR	NR	NR	0
<b><i>Local Land Records</i></b>								
LIENS	TP		NR	NR	NR	NR	NR	0
LIENS 2	TP		NR	NR	NR	NR	NR	0
DEED	0.500		0	0	0	NR	NR	0

## MAP FINDINGS SUMMARY

Database	Search Distance (Miles)	Target Property	< 1/8	1/8 - 1/4	1/4 - 1/2	1/2 - 1	> 1	Total Plotted
<b>Records of Emergency Release Reports</b>								
HMIRS	TP		NR	NR	NR	NR	NR	0
CHMIRS	TP		NR	NR	NR	NR	NR	0
LDS	TP		NR	NR	NR	NR	NR	0
MCS	TP		NR	NR	NR	NR	NR	0
SPILLS 90	TP		NR	NR	NR	NR	NR	0
<b>Other Ascertainable Records</b>								
RCRA NonGen / NLR	0.250		0	0	NR	NR	NR	0
FUDS	1.000		0	0	0	0	NR	0
DOD	1.000		0	0	0	0	NR	0
SCRD DRYCLEANERS	0.500		0	0	0	NR	NR	0
US FIN ASSUR	TP		NR	NR	NR	NR	NR	0
EPA WATCH LIST	TP		NR	NR	NR	NR	NR	0
2020 COR ACTION	0.250		0	0	NR	NR	NR	0
TSCA	TP		NR	NR	NR	NR	NR	0
TRIS	TP		NR	NR	NR	NR	NR	0
SSTS	TP		NR	NR	NR	NR	NR	0
ROD	1.000		0	0	0	0	NR	0
RMP	TP		NR	NR	NR	NR	NR	0
RAATS	TP		NR	NR	NR	NR	NR	0
PRP	TP		NR	NR	NR	NR	NR	0
PADS	TP		NR	NR	NR	NR	NR	0
ICIS	TP		NR	NR	NR	NR	NR	0
FTTS	TP		NR	NR	NR	NR	NR	0
MLTS	TP		NR	NR	NR	NR	NR	0
COAL ASH DOE	TP		NR	NR	NR	NR	NR	0
COAL ASH EPA	0.500		0	0	0	NR	NR	0
PCB TRANSFORMER	TP		NR	NR	NR	NR	NR	0
RADINFO	TP		NR	NR	NR	NR	NR	0
HIST FTTS	TP		NR	NR	NR	NR	NR	0
DOT OPS	TP		NR	NR	NR	NR	NR	0
CONSENT	1.000		0	0	0	0	NR	0
INDIAN RESERV	1.000		0	0	0	0	NR	0
FUSRAP	1.000		0	0	0	0	NR	0
UMTRA	0.500		0	0	0	NR	NR	0
LEAD SMELTERS	TP		NR	NR	NR	NR	NR	0
US AIRS	TP		NR	NR	NR	NR	NR	0
US MINES	0.250		0	0	NR	NR	NR	0
ABANDONED MINES	0.250		0	0	NR	NR	NR	0
FINDS	TP		NR	NR	NR	NR	NR	0
UXO	1.000		0	0	0	0	NR	0
DOCKET HWC	TP		NR	NR	NR	NR	NR	0
ECHO	TP		NR	NR	NR	NR	NR	0
FUELS PROGRAM	0.250		0	0	NR	NR	NR	0
CA BOND EXP. PLAN	1.000		0	0	0	0	NR	0
Cortese	0.500		0	0	0	NR	NR	0
CUPA Listings	0.250		8	2	NR	NR	NR	10
DRYCLEANERS	0.250		0	0	NR	NR	NR	0
EMI	TP		NR	NR	NR	NR	NR	0

## MAP FINDINGS SUMMARY

Database	Search Distance (Miles)	Target Property	< 1/8	1/8 - 1/4	1/4 - 1/2	1/2 - 1	> 1	Total Plotted
ENF	TP		NR	NR	NR	NR	NR	0
Financial Assurance	TP		NR	NR	NR	NR	NR	0
HAZNET	TP		NR	NR	NR	NR	NR	0
ICE	TP		NR	NR	NR	NR	NR	0
HIST CORTESE	0.500		1	1	2	NR	NR	4
HWP	1.000		0	0	0	0	NR	0
HWT	0.250		0	0	NR	NR	NR	0
MINES	0.250		0	0	NR	NR	NR	0
MWMP	0.250		0	0	NR	NR	NR	0
NPDES	TP		NR	NR	NR	NR	NR	0
PEST LIC	TP		NR	NR	NR	NR	NR	0
PROC	0.500		0	0	0	NR	NR	0
Notify 65	1.000		0	0	0	0	NR	0
SAN JOSE HAZMAT	0.250		3	1	NR	NR	NR	4
UIC	TP		NR	NR	NR	NR	NR	0
WASTEWATER PITS	0.500		0	0	0	NR	NR	0
WDS	TP		NR	NR	NR	NR	NR	0
WIP	0.250		0	0	NR	NR	NR	0
<b><u>EDR HIGH RISK HISTORICAL RECORDS</u></b>								
<b><i>EDR Exclusive Records</i></b>								
EDR MGP	1.000		0	0	0	0	NR	0
EDR Hist Auto	0.125		1	NR	NR	NR	NR	1
EDR Hist Cleaner	0.125		0	NR	NR	NR	NR	0
<b><u>EDR RECOVERED GOVERNMENT ARCHIVES</u></b>								
<b><i>Exclusive Recovered Govt. Archives</i></b>								
RGA LF	TP		NR	NR	NR	NR	NR	0
RGA LUST	TP		NR	NR	NR	NR	NR	0
- Totals --		0	21	5	12	0	0	38

**NOTES:**

TP = Target Property

NR = Not Requested at this Search Distance

Sites may be listed in more than one database



Map ID  
Direction  
Distance  
Elevation

MAP FINDINGS

Site

Database(s)

EDR ID Number  
EPA ID Number

1  
SE  
< 1/8  
0.091 mi.  
483 ft.

SANTA CLARA COUNTY DEPARTMENT OF ENVIRONMENTAL HEA  
525 BLOSSOM HILL RD  
SAN JOSE, CA 95123

CUPA Listings S113796083  
HAZNET N/A

Relative:  
Higher  
Actual:  
163 ft.

CUPA SANTA CLARA:  
Region: SANTA CLARA  
PE#: 2265  
Program Description: PBR HHW TEMPORARY FACILITY  
Latitude: 37.250713  
Longitude: -121.840101  
Record ID: PR0401574  
Facility ID: FA0269819

HAZNET:

envid: S113796083  
Year: 2013  
GEPaid: CAH111001365  
Contact: ROBERT D'ARCY  
Telephone: 4089181967  
Mailing Name: Not reported  
Mailing Address: 1555 BERGER DR STE 300  
Mailing City,St,Zip: SAN JOSE, CA 95112  
Gen County: Santa Clara  
TSD EPA ID: TXD074196338  
TSD County: 99  
Waste Category: Not reported  
Disposal Method: Storage, Bulking, And/Or Transfer Off Site--No Treatment/Reovery (H010-H129) Or (H131-H135)  
Tons: 2.4  
Cat Decode: Not reported  
Method Decode: Not reported  
Facility County: Not reported

envid: S113796083  
Year: 2013  
GEPaid: CAH111001365  
Contact: ROBERT D'ARCY  
Telephone: 4089181967  
Mailing Name: Not reported  
Mailing Address: 1555 BERGER DR STE 300  
Mailing City,St,Zip: SAN JOSE, CA 95112  
Gen County: Santa Clara  
TSD EPA ID: CAD980887418  
TSD County: Alameda  
Waste Category: Not reported  
Disposal Method: Other Recovery Of Reclamation For Reuse Including Acid Regeneration, Organics Recovery Ect  
Tons: 2.125  
Cat Decode: Not reported  
Method Decode: Not reported  
Facility County: Not reported

envid: S113796083  
Year: 2013  
GEPaid: CAH111001365  
Contact: ROBERT D'ARCY  
Telephone: 4089181967

Map ID  
Direction  
Distance  
Elevation

MAP FINDINGS

Site

Database(s)

EDR ID Number  
EPA ID Number

**SANTA CLARA COUNTY DEPARTMENT OF ENVIRONMENTAL HEALTH HHW (Continued)**

**S113796083**

Mailing Name: Not reported  
Mailing Address: 1555 BERGER DR STE 300  
Mailing City,St,Zip: SAN JOSE, CA 95112  
Gen County: Santa Clara  
TSD EPA ID: CAD980887418  
TSD County: Alameda  
Waste Category: Not reported  
Disposal Method: Storage, Bulking, And/Or Transfer Off Site--No Treatment/Reovery  
(H010-H129) Or (H131-H135)  
Tons: 4.875  
Cat Decode: Not reported  
Method Decode: Not reported  
Facility County: Not reported

envid: S113796083  
Year: 2013  
GEPaid: CAH111001365  
Contact: ROBERT D'ARCY  
Telephone: 4089181967  
Mailing Name: Not reported  
Mailing Address: 1555 BERGER DR STE 300  
Mailing City,St,Zip: SAN JOSE, CA 95112  
Gen County: Santa Clara  
TSD EPA ID: TXD046844700  
TSD County: 99  
Waste Category: Not reported  
Disposal Method: Storage, Bulking, And/Or Transfer Off Site--No Treatment/Reovery  
(H010-H129) Or (H131-H135)  
Tons: 27.27  
Cat Decode: Not reported  
Method Decode: Not reported  
Facility County: Not reported

envid: S113796083  
Year: 2013  
GEPaid: CAH111001365  
Contact: ROBERT D'ARCY  
Telephone: 4089181967  
Mailing Name: Not reported  
Mailing Address: 1555 BERGER DR STE 300  
Mailing City,St,Zip: SAN JOSE, CA 95112  
Gen County: Santa Clara  
TSD EPA ID: TXD046844700  
TSD County: 99  
Waste Category: Not reported  
Disposal Method: Fuel Blending Prior To Energy Recovery At Another Site  
Tons: 2.8  
Cat Decode: Not reported  
Method Decode: Not reported  
Facility County: Not reported

[Click this hyperlink](#) while viewing on your computer to access  
7 additional CA\_HAZNET: record(s) in the EDR Site Report.

MAP FINDINGS

Map ID  
 Direction  
 Distance  
 Elevation

Site

Database(s)

EDR ID Number  
 EPA ID Number

**A2**  
**SW**  
 < 1/8  
 0.110 mi.  
 581 ft.

**CSJ CANOAS INJECTION STATION**  
**616 BLOSSOM HILL RD**  
**SAN JOSE, CA 95123**

**CUPA Listings S104857397**  
**SAN JOSE HAZMAT N/A**

**Site 1 of 2 in cluster A**

**Relative:**  
**Lower**  
**Actual:**  
**158 ft.**

CUPA SANTA CLARA:  
 Region: SANTA CLARA  
 PE#: Not reported  
 Program Description: HMBP FACILITY, 1-3 CHEMICALS  
 Latitude: 37.25042  
 Longitude: -121.842288  
 Record ID: PR0397408  
 Facility ID: FA0700358

SAN JOSE HAZMAT:  
 Region: SAN JOSE  
 File Num: 406343  
 Class: City Facility

**B3**  
**SSE**  
 < 1/8  
 0.112 mi.  
 592 ft.

**SAMARITAN MEDICAL CARE CENTER**  
**554 BLOSSOM HILL RD**  
**SAN JOSE, CA 95123**

**CUPA Listings S113051409**  
**HAZNET N/A**

**Site 1 of 2 in cluster B**

**Relative:**  
**Higher**  
**Actual:**  
**162 ft.**

CUPA SANTA CLARA:  
 Region: SANTA CLARA  
 PE#: 2271  
 Program Description: SILVER WASTE ONLY <100 KG/MO  
 Latitude: 37.250425  
 Longitude: -121.840515  
 Record ID: PR0315516  
 Facility ID: FA0210041

HAZNET:  
 envid: S113051409  
 Year: 2007  
 GEPID: CAL000077479  
 Contact: YOLANDA FLORES-MANAGER  
 Telephone: 4082812772  
 Mailing Name: Not reported  
 Mailing Address: 554 BLOSSOM HILL RD  
 Mailing City,St,Zip: SAN JOSE, CA 951230000  
 Gen County: Not reported  
 TSD EPA ID: CAL000051065  
 TSD County: Not reported  
 Waste Category: Photochemicals/photoprocessing waste  
 Disposal Method: Not reported  
 Tons: 0.12  
 Cat Decode: Not reported  
 Method Decode: Not reported  
 Facility County: Santa Clara

envid: S113051409  
 Year: 2007  
 GEPID: CAL000077479  
 Contact: YOLANDA FLORES-MANAGER  
 Telephone: 4082812772

Map ID  
Direction  
Distance  
Elevation

MAP FINDINGS

Site

Database(s)

EDR ID Number  
EPA ID Number

**SAMARITAN MEDICAL CARE CENTER (Continued)**

**S113051409**

Mailing Name: Not reported  
Mailing Address: 554 BLOSSOM HILL RD  
Mailing City,St,Zip: SAN JOSE, CA 951230000  
Gen County: Not reported  
TSD EPA ID: CAL000051065  
TSD County: Not reported  
Waste Category: Photochemicals/photoprocessing waste  
Disposal Method: 01  
Tons: 0.16  
Cat Decode: Not reported  
Method Decode: Not reported  
Facility County: Santa Clara

envid: S113051409  
Year: 2006  
GEPaid: CAL000077479  
Contact: YOLANDA FLORES-MANAGER  
Telephone: 4082812772  
Mailing Name: Not reported  
Mailing Address: 554 BLOSSOM HILL RD  
Mailing City,St,Zip: SAN JOSE, CA 951230000  
Gen County: Not reported  
TSD EPA ID: CAL000051065  
TSD County: Not reported  
Waste Category: Photochemicals/photoprocessing waste  
Disposal Method: Not reported  
Tons: 0.05  
Cat Decode: Not reported  
Method Decode: Not reported  
Facility County: Santa Clara

envid: S113051409  
Year: 2006  
GEPaid: CAL000077479  
Contact: YOLANDA FLORES-MANAGER  
Telephone: 4082812772  
Mailing Name: Not reported  
Mailing Address: 554 BLOSSOM HILL RD  
Mailing City,St,Zip: SAN JOSE, CA 951230000  
Gen County: Not reported  
TSD EPA ID: CAL000051065  
TSD County: Not reported  
Waste Category: Photochemicals/photoprocessing waste  
Disposal Method: 01  
Tons: 0.02  
Cat Decode: Not reported  
Method Decode: Not reported  
Facility County: Santa Clara



MAP FINDINGS

Map ID  
Direction  
Distance  
Elevation

Site

Database(s)

EDR ID Number  
EPA ID Number

**B4**  
**SSE**  
**< 1/8**  
**0.112 mi.**  
**592 ft.**

**SAMARITAN MEDICAL CARE CE**  
**554 BLOSSOM HILL RD**  
**SAN JOSE, CA 95123**

**SAN JOSE HAZMAT**

**S108754439**  
**N/A**

**Site 2 of 2 in cluster B**

**Relative:**  
**Higher**  
**Actual:**  
**162 ft.**

**SAN JOSE HAZMAT:**  
Region: SAN JOSE  
File Num: 409496  
Class: Auto Wrecking/Misc Simple Facility

**C5**  
**WSW**  
**< 1/8**  
**0.112 mi.**  
**594 ft.**

**EXXON SERVICE STATION NO 7-3188**  
**621 BLOSSOM HILL RD.**  
**SAN JOSE, CA 00000**

**RCRA-SQG**  
**LUST**  
**HIST LUST**  
**HIST UST**  
**CUPA Listings**  
**HIST CORTESE**  
**SAN JOSE HAZMAT**

**1000337838**  
**CAD981410806**

**Site 1 of 8 in cluster C**

**Relative:**  
**Higher**  
**Actual:**  
**159 ft.**

**RCRA-SQG:**  
Date form received by agency: 02/24/1992  
Facility name: EXXON SERVICE STATION NO 7-3188  
Site name: EXXON CO USA #73188  
Facility address: 621 BLOSSOM HILL RD.  
SAN JOSE, CA 00000-0000  
EPA ID: CAD981410806  
Mailing address: P.O. BOX 4415  
HOUSTON, TX 77210-4415  
Contact: ALDA S POOL  
Contact address: Not reported  
Not reported  
Contact country: US  
Contact telephone: 713-656-7709  
Contact email: Not reported  
EPA Region: 09  
Classification: Small Small Quantity Generator  
Description: Handler: generates more than 100 and less than 1000 kg of hazardous waste during any calendar month and accumulates less than 6000 kg of hazardous waste at any time; or generates 100 kg or less of hazardous waste during any calendar month, and accumulates more than 1000 kg of hazardous waste at any time

**Owner/Operator Summary:**

Owner/operator name: EXXON COMPANY USA  
Owner/operator address: NOT REQUIRED  
NOT REQUIRED, ME 99999  
Owner/operator country: Not reported  
Owner/operator telephone: 415-555-1212  
Owner/operator email: Not reported  
Owner/operator fax: Not reported  
Owner/operator extension: Not reported  
Legal status: Private  
Owner/Operator Type: Owner  
Owner/Op start date: Not reported  
Owner/Op end date: Not reported  
  
Owner/operator name: NOT REQUIRED  
Owner/operator address: NOT REQUIRED  
NOT REQUIRED, ME 99999

Map ID  
Direction  
Distance  
Elevation

MAP FINDINGS

Site

Database(s)

EDR ID Number  
EPA ID Number

**EXXON SERVICE STATION NO 7-3188 (Continued)**

**1000337838**

Owner/operator country: Not reported  
Owner/operator telephone: 415-555-1212  
Owner/operator email: Not reported  
Owner/operator fax: Not reported  
Owner/operator extension: Not reported  
Legal status: Private  
Owner/Operator Type: Operator  
Owner/Op start date: Not reported  
Owner/Op end date: Not reported

Handler Activities Summary:

U.S. importer of hazardous waste: No  
Mixed waste (haz. and radioactive): No  
Recycler of hazardous waste: No  
Transporter of hazardous waste: No  
Treater, storer or disposer of HW: No  
Underground injection activity: No  
On-site burner exemption: No  
Furnace exemption: No  
Used oil fuel burner: No  
Used oil processor: No  
User oil refiner: No  
Used oil fuel marketer to burner: No  
Used oil Specification marketer: No  
Used oil transfer facility: No  
Used oil transporter: No

Historical Generators:

Date form received by agency: 05/13/1986  
Site name: EXXON SERVICE STATION NO 7-3188  
Classification: Small Quantity Generator

Violation Status: No violations found

LUST:

Lead Agency: SANTA CLARA COUNTY LOP  
Case Type: LUST Cleanup Site  
Geo Track: [http://geotracker.waterboards.ca.gov/profile\\_report.asp?global\\_id=T0608500584](http://geotracker.waterboards.ca.gov/profile_report.asp?global_id=T0608500584)  
Global Id: T0608500584  
Latitude: 37.2508273701081  
Longitude: -121.842863559723  
Status: Completed - Case Closed  
Status Date: 07/17/1998  
Case Worker: UST  
RB Case Number: Not reported  
Local Agency: SANTA CLARA COUNTY LOP  
File Location: All Files are on GeoTracker or in the Local Agency Database  
Local Case Number: Not reported  
Potential Media Affect: Aquifer used for drinking water supply  
Potential Contaminants of Concern: Gasoline  
Site History: Not reported

LUST:

Global Id: T0608500584  
Contact Type: Regional Board Caseworker  
Contact Name: Regional Water Board  
Organization Name: SAN FRANCISCO BAY RWQCB (REGION 2)

Map ID  
Direction  
Distance  
Elevation

MAP FINDINGS

Site

Database(s)

EDR ID Number  
EPA ID Number

**EXXON SERVICE STATION NO 7-3188 (Continued)**

**1000337838**

Address: 1515 CLAY ST SUITE 1400  
City: OAKLAND  
Email: Not reported  
Phone Number: Not reported

Global Id: T0608500584  
Contact Type: Local Agency Caseworker  
Contact Name: UST CASE WORKER  
Organization Name: SANTA CLARA COUNTY LOP  
Address: 1555 Berger Drive, Suite 300  
City: SAN JOSE  
Email: Not reported  
Phone Number: 4089183400

LUST:

Global Id: T0608500584  
Action Type: RESPONSE  
Date: 03/31/1997  
Action: Other Report / Document

Global Id: T0608500584  
Action Type: ENFORCEMENT  
Date: 07/17/1998  
Action: Closure/No Further Action Letter

Global Id: T0608500584  
Action Type: ENFORCEMENT  
Date: 11/01/1991  
Action: Notice of Responsibility - #39358

Global Id: T0608500584  
Action Type: ENFORCEMENT  
Date: 02/05/1997  
Action: Staff Letter - #20535

Global Id: T0608500584  
Action Type: REMEDIATION  
Date: 04/21/1992  
Action: Excavation

Global Id: T0608500584  
Action Type: Other  
Date: 02/13/1991  
Action: Leak Reported

Global Id: T0608500584  
Action Type: RESPONSE  
Date: 07/17/1998  
Action: Other Report / Document

LUST:

Global Id: T0608500584  
Status: Open - Case Begin Date  
Status Date: 02/13/1991

Global Id: T0608500584

Map ID  
Direction  
Distance  
Elevation

MAP FINDINGS

Site

Database(s)

EDR ID Number  
EPA ID Number

**EXXON SERVICE STATION NO 7-3188 (Continued)**

**1000337838**

Status: Open - Site Assessment  
Status Date: 04/09/1991

Global Id: T0608500584  
Status: Open - Site Assessment  
Status Date: 10/04/1991

Global Id: T0608500584  
Status: Completed - Case Closed  
Status Date: 07/17/1998

Lead Agency: SANTA CLARA COUNTY LOP  
Case Type: LUST Cleanup Site  
Geo Track: [http://geotracker.waterboards.ca.gov/profile\\_report.asp?global\\_id=T0608581738](http://geotracker.waterboards.ca.gov/profile_report.asp?global_id=T0608581738)  
Global Id: T0608581738  
Latitude: 37.250947  
Longitude: -121.842987  
Status: Completed - Case Closed  
Status Date: 04/11/2014  
Case Worker: AC  
RB Case Number: Not reported  
Local Agency: SANTA CLARA COUNTY LOP  
File Location: All Files are on GeoTracker or in the Local Agency Database  
Local Case Number: 08S1E10J02f  
Potential Media Affect: Aquifer used for drinking water supply  
Potential Contaminants of Concern: MTBE / TBA / Other Fuel Oxygenates  
Site History: On October 3, 2012, DEH conditionally approved a Site Assessment and Risk Assessment work plan for the subject site. The assessment of vertical definition of dissolved MTBE and TBA in groundwater will be accomplished by the proposed scope of work. One direct-push CPT boring, and companion direct-push CPT borings for sample collection, will be advanced at a location approximately down-gradient of the source area and down-gradient of / in the vicinity of groundwater monitoring well MW-5. After all drilling and sampling field activities have been completed, all sample analytical results are available, and the risk assessment has been completed, a report of findings will be prepared. The report will include documentation of the field investigation, sampling and laboratory test results; a figure showing the sampling locations; the CPT logs; the certified laboratory sample results and chain of custody records; and the risk assessment.

**LUST:**

Global Id: T0608581738  
Contact Type: Local Agency Caseworker  
Contact Name: AARON COSTA  
Organization Name: SANTA CLARA COUNTY LOP  
Address: 1555 Berger Drive, Suite 300  
City: SAN JOSE  
Email: aaron.costa@cep.sccgov.org  
Phone Number: 4089181954

Global Id: T0608581738  
Contact Type: Regional Board Caseworker  
Contact Name: Regional Water Board  
Organization Name: SAN FRANCISCO BAY RWQCB (REGION 2)  
Address: 1515 CLAY ST SUITE 1400



Map ID  
Direction  
Distance  
Elevation

MAP FINDINGS

Site

Database(s)

EDR ID Number  
EPA ID Number

**EXXON SERVICE STATION NO 7-3188 (Continued)**

**1000337838**

City: OAKLAND  
Email: Not reported  
Phone Number: Not reported

**LUST:**

Global Id: T0608581738  
Action Type: ENFORCEMENT  
Date: 08/10/2012  
Action: Notice of Responsibility

Global Id: T0608581738  
Action Type: ENFORCEMENT  
Date: 10/03/2012  
Action: Staff Letter

Global Id: T0608581738  
Action Type: RESPONSE  
Date: 04/30/2012  
Action: Conceptual Site Model - Regulator Responded

Global Id: T0608581738  
Action Type: RESPONSE  
Date: 10/05/2012  
Action: Soil and Water Investigation Workplan - Regulator Responded

Global Id: T0608581738  
Action Type: RESPONSE  
Date: 04/30/2010  
Action: Monitoring Report - Semi-Annually

Global Id: T0608581738  
Action Type: ENFORCEMENT  
Date: 06/17/2003  
Action: Email Correspondence

Global Id: T0608581738  
Action Type: ENFORCEMENT  
Date: 03/07/2003  
Action: 13267 Requirement

Global Id: T0608581738  
Action Type: ENFORCEMENT  
Date: 03/04/2003  
Action: Email Correspondence

Global Id: T0608581738  
Action Type: ENFORCEMENT  
Date: 12/26/2002  
Action: 13267 Requirement

Global Id: T0608581738  
Action Type: ENFORCEMENT  
Date: 01/07/2013  
Action: Staff Letter

Global Id: T0608581738  
Action Type: ENFORCEMENT

Map ID  
Direction  
Distance  
Elevation

MAP FINDINGS

Site

Database(s)

EDR ID Number  
EPA ID Number

**EXXON SERVICE STATION NO 7-3188 (Continued)**

**1000337838**

Date: 01/27/2014  
Action: Staff Letter

Global Id: T0608581738  
Action Type: ENFORCEMENT  
Date: 04/11/2014  
Action: Closure/No Further Action Letter

Global Id: T0608581738  
Action Type: ENFORCEMENT  
Date: 06/02/2011  
Action: Staff Letter

Global Id: T0608581738  
Action Type: RESPONSE  
Date: 02/08/2013  
Action: Site Assessment Report - Regulator Responded

Global Id: T0608581738  
Action Type: RESPONSE  
Date: 08/10/2012  
Action: Other Report / Document

Global Id: T0608581738  
Action Type: ENFORCEMENT  
Date: 08/13/2012  
Action: Staff Letter

Global Id: T0608581738  
Action Type: RESPONSE  
Date: 10/31/2009  
Action: Monitoring Report - Semi-Annually

Global Id: T0608581738  
Action Type: RESPONSE  
Date: 07/22/2011  
Action: Soil and Water Investigation Workplan

Global Id: T0608581738  
Action Type: RESPONSE  
Date: 10/23/2010  
Action: Monitoring Report - Quarterly

Global Id: T0608581738  
Action Type: RESPONSE  
Date: 03/26/2009  
Action: Preliminary Site Assessment Report

Global Id: T0608581738  
Action Type: RESPONSE  
Date: 01/27/2014  
Action: Correspondence

Global Id: T0608581738  
Action Type: RESPONSE  
Date: 07/10/2003  
Action: Verbal Communication

Map ID  
Direction  
Distance  
Elevation

MAP FINDINGS

Site

Database(s)

EDR ID Number  
EPA ID Number

**EXXON SERVICE STATION NO 7-3188 (Continued)**

**1000337838**

Global Id:	T0608581738
Action Type:	ENFORCEMENT
Date:	06/10/2003
Action:	Email Correspondence
Global Id:	T0608581738
Action Type:	ENFORCEMENT
Date:	04/27/2004
Action:	Staff Letter - #407240
Global Id:	T0608581738
Action Type:	ENFORCEMENT
Date:	07/10/2003
Action:	Closure/No Further Action Letter
Global Id:	T0608581738
Action Type:	Other
Date:	05/30/2003
Action:	Leak Reported
Global Id:	T0608581738
Action Type:	RESPONSE
Date:	04/18/2012
Action:	Conceptual Site Model
Global Id:	T0608581738
Action Type:	RESPONSE
Date:	02/18/2003
Action:	Other Workplan
Global Id:	T0608581738
Action Type:	RESPONSE
Date:	03/11/2004
Action:	Soil and Water Investigation Report
Global Id:	T0608581738
Action Type:	RESPONSE
Date:	04/25/2014
Action:	Well Destruction Report
Global Id:	T0608581738
Action Type:	RESPONSE
Date:	02/25/2003
Action:	Soil and Water Investigation Workplan
Global Id:	T0608581738
Action Type:	RESPONSE
Date:	03/26/2009
Action:	Request for Closure
Global Id:	T0608581738
Action Type:	RESPONSE
Date:	11/03/2011
Action:	Other Report / Document
Global Id:	T0608581738
Action Type:	RESPONSE

Map ID  
Direction  
Distance  
Elevation

MAP FINDINGS

Site

Database(s)

EDR ID Number  
EPA ID Number

**EXXON SERVICE STATION NO 7-3188 (Continued)**

**1000337838**

Date: 12/31/1996  
Action: Other Report / Document

Global Id: T0608581738  
Action Type: RESPONSE  
Date: 03/26/2009  
Action: Request for Closure

Global Id: T0608581738  
Action Type: RESPONSE  
Date: 05/30/2003  
Action: Unauthorized Release Form

Global Id: T0608581738  
Action Type: Other  
Date: 04/22/2003  
Action: Leak Discovery

Global Id: T0608581738  
Action Type: ENFORCEMENT  
Date: 08/05/2009  
Action: Staff Letter

Global Id: T0608581738  
Action Type: RESPONSE  
Date: 12/12/2012  
Action: Other Report / Document

Global Id: T0608581738  
Action Type: RESPONSE  
Date: 03/26/2009  
Action: Request for Closure

Global Id: T0608581738  
Action Type: ENFORCEMENT  
Date: 01/18/2012  
Action: Staff Letter

Global Id: T0608581738  
Action Type: ENFORCEMENT  
Date: 01/11/2003  
Action: Notice of Responsibility - #301110

Global Id: T0608581738  
Action Type: RESPONSE  
Date: 06/02/2003  
Action: Soil and Water Investigation Report

Global Id: T0608581738  
Action Type: ENFORCEMENT  
Date: 11/14/2013  
Action: Notification - Public Notice of Case Closure

Global Id: T0608581738  
Action Type: RESPONSE  
Date: 10/31/2011  
Action: Monitoring Report - Semi-Annually

Map ID  
Direction  
Distance  
Elevation

MAP FINDINGS

Site

Database(s)

EDR ID Number  
EPA ID Number

**EXXON SERVICE STATION NO 7-3188 (Continued)**

**1000337838**

Global Id: T0608581738  
Action Type: Other  
Date: 11/18/1992  
Action: Leak Stopped

Global Id: T0608581738  
Action Type: RESPONSE  
Date: 07/27/2004  
Action: Corrective Action Plan / Remedial Action Plan

Global Id: T0608581738  
Action Type: ENFORCEMENT  
Date: 08/23/2013  
Action: Email Correspondence

Global Id: T0608581738  
Action Type: RESPONSE  
Date: 10/31/2012  
Action: Monitoring Report - Annually

**LUST:**

Global Id: T0608581738  
Status: Open - Case Begin Date  
Status Date: 01/11/2003

Global Id: T0608581738  
Status: Open - Site Assessment  
Status Date: 03/06/2003

Global Id: T0608581738  
Status: Open - Site Assessment  
Status Date: 05/30/2003

Global Id: T0608581738  
Status: Open - Site Assessment  
Status Date: 05/30/2003

Global Id: T0608581738  
Status: Open - Verification Monitoring  
Status Date: 08/10/2003

Global Id: T0608581738  
Status: Open - Eligible for Closure  
Status Date: 05/17/2013

Global Id: T0608581738  
Status: Open - Eligible for Closure  
Status Date: 04/10/2014

Global Id: T0608581738  
Status: Open - Reopen Case  
Status Date: 04/10/2014

Global Id: T0608581738  
Status: Completed - Case Closed  
Status Date: 04/11/2014



Map ID  
Direction  
Distance  
Elevation

MAP FINDINGS

Site

Database(s)

EDR ID Number  
EPA ID Number

**EXXON SERVICE STATION NO 7-3188 (Continued)**

**1000337838**

Global Id: T0608581738  
Status: Completed - Case Closed  
Status Date: 04/11/2014  
  
Global Id: T0608581738  
Status: Open - Eligible for Closure  
Status Date: 04/11/2014

**LUST REG 2:**

Region: 2  
Facility Id: Not reported  
Facility Status: Case Closed  
Case Number: 08S1E10J01f  
How Discovered: Not reported  
Leak Cause: Not reported  
Leak Source: Not reported  
Date Leak Confirmed: Not reported  
Oversight Program: LUST  
Prelim. Site Assessment Workplan Submitted: Not reported  
Preliminary Site Assessment Began: 4/9/1991  
Pollution Characterization Began: 10/4/1991  
Pollution Remediation Plan Submitted: Not reported  
Date Remediation Action Underway: Not reported  
Date Post Remedial Action Monitoring Began: Not reported

**LUST SANTA CLARA:**

Region: SANTA CLARA  
SCVWD ID: 08S1E10J02F  
Date Closed: Not reported  
EDR Link ID: 08S1E10J02F  
  
Region: SANTA CLARA  
SCVWD ID: 08S1E10J01F  
Date Closed: 07/17/1998  
EDR Link ID: 08S1E10J01F

**HIST LUST SANTA CLARA:**

Region: SANTA CLARA  
Region Code: 2  
SCVWD ID: 08S1E10J01  
Oversite Agency: SCVWD  
Date Listed: 1991-03-25 00:00:00  
Closed Date: 1998-07-17 00:00:00

**HIST UST:**

File Number: Not reported  
URL: Not reported  
Region: STATE  
Facility ID: 00000023968  
Facility Type: Gas Station  
Other Type: Not reported  
Contact Name: DALJIT GILL  
Telephone: 4082248520  
Owner Name: EXXON COMPANY U.S.A.

Map ID  
Direction  
Distance  
Elevation

MAP FINDINGS

Site

Database(s)

EDR ID Number  
EPA ID Number

**EXXON SERVICE STATION NO 7-3188 (Continued)**

**1000337838**

Owner Address: 16945 NORTHCHASE BLVD.  
Owner City,St,Zip: HOUSTON, TX 77210  
Total Tanks: 0004

Tank Num: 001  
Container Num: 1  
Year Installed: 1966  
Tank Capacity: 00008000  
Tank Used for: PRODUCT  
Type of Fuel: PREMIUM  
Container Construction Thickness: Not reported  
Leak Detection: Stock Inventor

Tank Num: 002  
Container Num: 2  
Year Installed: 1966  
Tank Capacity: 00008000  
Tank Used for: PRODUCT  
Type of Fuel: UNLEADED  
Container Construction Thickness: Not reported  
Leak Detection: Stock Inventor

Tank Num: 003  
Container Num: 3  
Year Installed: 1966  
Tank Capacity: 00008000  
Tank Used for: PRODUCT  
Type of Fuel: REGULAR  
Container Construction Thickness: Not reported  
Leak Detection: Stock Inventor

Tank Num: 004  
Container Num: 4  
Year Installed: Not reported  
Tank Capacity: 00000000  
Tank Used for: WASTE  
Type of Fuel: WASTE OIL  
Container Construction Thickness: Not reported  
Leak Detection: Stock Inventor

**CUPA SANTA CLARA:**

Region: SANTA CLARA  
PE#: 2399  
Program Description: UNDERGROUND STORAGE TANK PROGRAM RECORD  
Latitude: 37.250916  
Longitude: -121.842927  
Record ID: PR0397930  
Facility ID: FA0271261

Region: SANTA CLARA  
PE#: Not reported  
Program Description: HMBP FACILITY, 1-3 CHEMICALS  
Latitude: 37.250916  
Longitude: -121.842927  
Record ID: PR0410277  
Facility ID: FA0271261

Map ID  
Direction  
Distance  
Elevation

MAP FINDINGS

Site

Database(s)

EDR ID Number  
EPA ID Number

**EXXON SERVICE STATION NO 7-3188 (Continued)**

**1000337838**

Region: SANTA CLARA  
PE#: 2202  
Program Description: GENERATES < 100 KG/YR  
Latitude: 37.250916  
Longitude: -121.842927  
Record ID: PR0410279  
Facility ID: FA0271261

**HIST CORTESE:**

Region: CORTESE  
Facility County Code: 43  
Reg By: LTNKA  
Reg Id: 43-0542

**SAN JOSE HAZMAT:**

Region: SAN JOSE  
File Num: 402139  
Class: Gasoline Station

**C6  
WSW  
< 1/8  
0.112 mi.  
594 ft.**

**GAS N'GO  
621 BLOSSOM HILL RD  
SAN JOSE, CA 95123**

**LUST S105911320  
HIST LUST N/A**

**Site 2 of 8 in cluster C**

**Relative:  
Higher  
Actual:  
159 ft.**

LUST REG 2:  
Region: 2  
Facility Id: Not reported  
Facility Status: Remedial action (cleanup) Underway  
Case Number: 08S1E10J02f  
How Discovered: Not reported  
Leak Cause: Unknown  
Leak Source: Unknown  
Date Leak Confirmed: Not reported  
Oversight Program: LUST  
Prelim. Site Assessment Wokplan Submitted: Not reported  
Preliminary Site Assessment Began: 3/6/2003  
Pollution Characterization Began: 5/30/2003  
Pollution Remediation Plan Submitted: Not reported  
Date Remediation Action Underway: 3/11/2004  
Date Post Remedial Action Monitoring Began: Not reported

**HIST LUST SANTA CLARA:**

Region: SANTA CLARA  
Region Code: 2  
SCVWD ID: 08S1E10J02  
Oversite Agency: SCCDEH  
Date Listed: 2003-06-10 00:00:00  
Closed Date: Not reported

Map ID  
 Direction  
 Distance  
 Elevation

MAP FINDINGS

Site

Database(s)

EDR ID Number  
 EPA ID Number

**C7**  
**WSW**  
 < 1/8  
 0.112 mi.  
 594 ft.

**GAS N GO**  
**621 BLOSSOM HILL RD**  
**SAN JOSE, CA 95123**  
 Site 3 of 8 in cluster C

**EDR Hist Auto**    **1009000687**  
 N/A

**Relative:**    EDR Hist Auto  
**Higher**

**Actual:**  
 159 ft.

Year:	Name:	Type:
1970	SARGENT S ENCO	GASOLINE STATIONS
1975	MARTINEZ ENCO	GASOLINE STATIONS
1991	BLOSSOM HILL EXXON	Gasoline Service Stations
1992	BLOSSOM HILL EXXON	Gasoline Service Stations
2000	GAS N GO	Gasoline Service Stations
2001	GAS N GO	Gasoline Service Stations
2002	GAS N GO	Gasoline Service Stations
2003	GAS N GO	Gasoline Service Stations
2004	GAS N GO	Gasoline Service Stations
2005	VALERO GAS N GO	Gasoline Service Stations
2006	VALERO GAS N GO	Gasoline Service Stations
2007	GAS N GO	Gasoline Service Stations
2008	GAS N GO	Gasoline Service Stations
2009	GAS N GO	Gasoline Service Stations
2010	GAS N GO	Gasoline Service Stations
2011	GAS N GO	Gasoline Service Stations
2011	BLOSSOM HILL EXXON	Gasoline Service Stations
2012	BLOSSOM HILL EXXON	Gasoline Service Stations
2012	GAS N GO	Gasoline Service Stations
2013	BLOSSOM HILL EXXON	Gasoline Service Stations
2013	GAS N GO	Gasoline Service Stations
2014	BLOSSOM HILL EXXON	Gasoline Service Stations
2014	GAS N GO	Gasoline Service Stations

**C8**  
**WSW**  
 < 1/8  
 0.112 mi.  
 594 ft.

**BLOSSOM HILL EXXON**  
**621 BLOSSOM HILL RD B**  
**SAN JOSE, CA 95123**  
 Site 4 of 8 in cluster C

**SWEEPS UST**    **S106923421**  
 N/A

**Relative:**    SWEEPS UST:  
**Higher**

**Actual:**  
 159 ft.

Status:	Not reported
Comp Number:	402139
Number:	Not reported
Board Of Equalization:	Not reported
Referral Date:	Not reported
Action Date:	Not reported
Created Date:	Not reported
Owner Tank Id:	Not reported
SWRCB Tank Id:	43-060-402139-000001
Tank Status:	Not reported
Capacity:	10000
Active Date:	Not reported
Tank Use:	M.V. FUEL
STG:	PRODUCT
Content:	LEADED
Number Of Tanks:	4
Status:	Not reported
Comp Number:	402139
Number:	Not reported

Map ID  
Direction  
Distance  
Elevation

MAP FINDINGS

Site

Database(s)

EDR ID Number  
EPA ID Number

**BLOSSOM HILL EXXON (Continued)**

**S106923421**

Board Of Equalization: Not reported  
Referral Date: Not reported  
Action Date: Not reported  
Created Date: Not reported  
Owner Tank Id: Not reported  
SWRCB Tank Id: 43-060-402139-000002  
Tank Status: Not reported  
Capacity: 12000  
Active Date: Not reported  
Tank Use: M.V. FUEL  
STG: PRODUCT  
Content: REG UNLEADED  
Number Of Tanks: Not reported

Status: Not reported  
Comp Number: 402139  
Number: Not reported  
Board Of Equalization: Not reported  
Referral Date: Not reported  
Action Date: Not reported  
Created Date: Not reported  
Owner Tank Id: Not reported  
SWRCB Tank Id: 43-060-402139-000003  
Tank Status: Not reported  
Capacity: 8000  
Active Date: Not reported  
Tank Use: M.V. FUEL  
STG: PRODUCT  
Content: REG UNLEADED  
Number Of Tanks: Not reported

Status: Not reported  
Comp Number: 402139  
Number: Not reported  
Board Of Equalization: Not reported  
Referral Date: Not reported  
Action Date: Not reported  
Created Date: Not reported  
Owner Tank Id: Not reported  
SWRCB Tank Id: 43-060-402139-000004  
Tank Status: Not reported  
Capacity: 1000  
Active Date: Not reported  
Tank Use: OIL  
STG: WASTE  
Content: Not reported  
Number Of Tanks: Not reported



MAP FINDINGS

Map ID			EDR ID Number
Direction			EPA ID Number
Distance			
Elevation	Site	Database(s)	

---

<b>A9</b> <b>SW</b> <b>&lt; 1/8</b> <b>0.115 mi.</b> <b>608 ft.</b>	<b>PAUL J DEMETRUS DC</b> <b>618 BLOSSOM HILL RD</b> <b>SAN JOSE, CA 95123</b>  <b>Site 2 of 2 in cluster A</b>  <b>Relative:</b> CUPA SANTA CLARA: <b>Lower</b> Region:                    SANTA CLARA PE#:                         2271 <b>Actual:</b> Program Description:      SILVER WASTE ONLY <100 KG/MO <b>158 ft.</b> Latitude:                      37.250454 Longitude:                   -121.842403 Record ID:                  PR0316961 Facility ID:                  FA0210352	<b>CUPA Listings</b>	<b>S100870252</b> <b>N/A</b>
---	---	----------------------	---------------------------------

---

<b>C10</b> <b>WSW</b> <b>&lt; 1/8</b> <b>0.124 mi.</b> <b>655 ft.</b>	<b>GAS N' GO</b> <b>621 BLOSSOM HILL RD</b> <b>SAN JOSE, CA 95123</b>  <b>Site 5 of 8 in cluster C</b>  <b>Relative:</b> CUPA SANTA CLARA: <b>Higher</b> Region:                      SANTA CLARA PE#:                          Not reported <b>Actual:</b> Program Description:      HMBP FACILITY, 1-3 CHEMICALS <b>159 ft.</b> Latitude:                      37.2508476 Longitude:                   -121.8427899 Record ID:                  PR0395718 Facility ID:                  FA0268141  Region:                      SANTA CLARA PE#:                          2202 Program Description:      GENERATES < 100 KG/YR Latitude:                      37.2508476 Longitude:                   -121.8427899 Record ID:                  PR0367291 Facility ID:                  FA0268141	<b>CUPA Listings</b>	<b>S121474424</b> <b>N/A</b>
---	---	----------------------	---------------------------------

---

<b>C11</b> <b>WSW</b> <b>&lt; 1/8</b> <b>0.124 mi.</b> <b>655 ft.</b>	<b>GAS N' GO</b> <b>621 BLOSSOM HILL RD</b> <b>SAN JOSE, CA 95123</b>  <b>Site 6 of 8 in cluster C</b>  <b>Relative:</b> UST: <b>Higher</b> Facility ID:                    FA0271261 <b>Actual:</b> Permitting Agency:        Santa Clara County Environmental Health <b>159 ft.</b> Latitude:                      37.25099 Longitude:                   -121.84299	<b>UST</b>	<b>U004264631</b> <b>N/A</b>
---	---	------------	---------------------------------

MAP FINDINGS

Map ID			EDR ID Number
Direction			EPA ID Number
Distance			
Elevation	Site	Database(s)	

---

<b>C12</b> <b>WSW</b> <b>&lt; 1/8</b> <b>0.124 mi.</b> <b>655 ft.</b>	<b>BLOSSOM HILL TEST ONLY</b> <b>621 BLOSSOM HILL RD</b> <b>SAN JOSE, CA 95123</b>  <b>Site 7 of 8 in cluster C</b>  <b>Relative:</b> CUPA SANTA CLARA: <b>Higher</b> Region:             SANTA CLARA PE#:                 2501 <b>Actual:</b> Program Description:     HAZARDOUS MATERIALS BUSINESS PLAN <b>159 ft.</b> Latitude:                 37.2508476 Longitude:             -121.8427899 Record ID:            PR0399065 Facility ID:          FA0264258	<b>CUPA Listings</b>	<b>S121474203</b> <b>N/A</b>
---	--	----------------------	---------------------------------

---

<b>C13</b> <b>WSW</b> <b>&lt; 1/8</b> <b>0.124 mi.</b> <b>655 ft.</b>	<b>SAVE MONEY AUTO</b> <b>621 BLOSSOM HILL RD</b> <b>SAN JOSE, CA 95123</b>  <b>Site 8 of 8 in cluster C</b>  <b>Relative:</b> CUPA SANTA CLARA: <b>Higher</b> Region:             SANTA CLARA PE#:                 2205 <b>Actual:</b> Program Description:     GENERATES 100 KG YR TO <5 TONS/YR <b>159 ft.</b> Latitude:                 37.250742 Longitude:             -121.842946 Record ID:            PR0377006 Facility ID:          FA0257687	<b>CUPA Listings</b>	<b>S121473101</b> <b>N/A</b>
---	---	----------------------	---------------------------------

---

<b>14</b> <b>SW</b> <b>1/8-1/4</b> <b>0.187 mi.</b> <b>988 ft.</b>	<b>KENTUCKY FRIED CHICKEN MERCARDO INC</b> <b>626 BLOSSOM HILL RD</b> <b>SAN JOSE, CA 95123</b>  <b>SAN JOSE HAZMAT:</b> <b>Relative:</b> Region:             SAN JOSE <b>Higher</b> File Num:            404491 <b>Actual:</b> Class:               Not reported <b>161 ft.</b>	<b>SAN JOSE HAZMAT</b>	<b>S118648291</b> <b>N/A</b>
--	--	------------------------	---------------------------------

---

<b>15</b> <b>NNE</b> <b>1/8-1/4</b> <b>0.221 mi.</b> <b>1168 ft.</b>	<b>PARKER, REX A. &amp; KATHERIN</b> <b>424 AVENIDA ARBOLES</b> <b>SAN JOSE, CA 95123</b>  <b>HIST CORTESE:</b> <b>Relative:</b> Region:             CORTESE <b>Higher</b> Facility County Code:     18 <b>Actual:</b> Reg By:                WBC&D <b>160 ft.</b> Reg Id:                 6A189103N01	<b>HIST CORTESE</b>	<b>S105026239</b> <b>N/A</b>
--	--	---------------------	---------------------------------

Map ID  
Direction  
Distance  
Elevation

MAP FINDINGS

Site

Database(s)

EDR ID Number  
EPA ID Number

D16  
WSW  
1/8-1/4  
0.238 mi.  
1255 ft.

**SALLY BEAUTY SUPPLIES**  
**644 BLOSSOM HILL RD**  
**SAN JOSE, CA 95123**

**CUPA Listings** S118585229  
**HAZNET** N/A

Site 1 of 2 in cluster D

Relative:  
Higher  
Actual:  
162 ft.

CUPA SANTA CLARA:  
Region: SANTA CLARA  
PE#: 2202  
Program Description: GENERATES < 100 KG/YR  
Latitude: 37.2491973  
Longitude: -121.8451156  
Record ID: PR0423834  
Facility ID: FA0282570

HAZNET:

envid: S118585229  
Year: 2016  
GEPaid: CAL000411664  
Contact: DAVID EPSTEIN  
Telephone: 8566928100  
Mailing Name: Not reported  
Mailing Address: 17574 COLIMA RD  
Mailing City,St,Zip: ROWLAND HEIGHTS, CA 91748  
Gen County: Santa Clara  
TSD EPA ID: MXC130619001  
TSD County: Not reported  
Waste Category: Detergent waste chemicals  
Disposal Method: Settling Or Clarification  
Tons: 0.0105  
Cat Decode: Detergent waste chemicals  
Method Decode: Settling Or Clarification  
Facility County: Santa Clara

envid: S118585229  
Year: 2016  
GEPaid: CAL000411664  
Contact: DAVID EPSTEIN  
Telephone: 8566928100  
Mailing Name: Not reported  
Mailing Address: 17574 COLIMA RD  
Mailing City,St,Zip: ROWLAND HEIGHTS, CA 91748  
Gen County: Santa Clara  
TSD EPA ID: MXC130619001  
TSD County: Not reported  
Waste Category: Detergent waste chemicals  
Disposal Method: Other Recovery Of Reclamation For Reuse Including Acid Regeneration,  
Organics Recovery Ect  
Tons: 0.013  
Cat Decode: Detergent waste chemicals  
Method Decode: Other Recovery Of Reclamation For Reuse Including Acid Regeneration,  
Organics Recovery Ect  
Facility County: Santa Clara

envid: S118585229  
Year: 2016  
GEPaid: CAL000411664  
Contact: DAVID EPSTEIN  
Telephone: 8566928100

Map ID  
Direction  
Distance  
Elevation

MAP FINDINGS

Site

Database(s)

EDR ID Number  
EPA ID Number

**SALLY BEAUTY SUPPLIES (Continued)**

**S118585229**

Mailing Name: Not reported  
Mailing Address: 17574 COLIMA RD  
Mailing City,St,Zip: ROWLAND HEIGHTS, CA 91748  
Gen County: Santa Clara  
TSD EPA ID: MXC130619001  
TSD County: Not reported  
Waste Category: Off-specification, aged or surplus organics  
Disposal Method: Solvents Recovery  
Tons: 0.018  
Cat Decode: Off-specification, aged or surplus organics  
Method Decode: Solvents Recovery  
Facility County: Santa Clara

**D17**  
**WSW**  
**1/8-1/4**  
**0.238 mi.**  
**1255 ft.**

**REPLANET LLC**  
**646 BLOSSOM HILL RD**  
**SAN JOSE, CA 95123**

**SWRCY** **S106089688**  
**N/A**

**Site 2 of 2 in cluster D**

**Relative:**  
**Higher**

SWRCY:

**Actual:**  
**162 ft.**

Reg Id: 155579  
Cert Id: RC155579.001  
Mailing Address: 800 N Haven Ave Suite 120  
Mailing City: Ontario  
Mailing State: CA  
Mailing Zip Code: 91764  
Website: <http://www.replanet.com>  
Email: Not reported  
Phone Number: (408) 294-8399  
Grand Father: N  
Rural: N  
Operation Begin Date: 04/27/2012  
Aluminium: Y  
Glass: Y  
Plastic: Y  
Bimetal: Y  
Agency: N/A  
Monday Hours Of Operation: 10:00 am - 4:30 pm; Closed 1:00 pm - 1:30 pm  
Tuesday Hours Of Operation: 10:00 am - 4:30 pm; Closed 1:00 pm - 1:30 pm  
Wednesday Hours Of Operation: 10:00 am - 4:30 pm; Closed 1:00 pm - 1:30 pm  
Thursday Hours Of Operation: 10:00 am - 4:30 pm; Closed 1:00 pm - 1:30 pm  
Friday Hours Of Operation: 10:00 am - 4:30 pm; Closed 1:00 pm - 1:30 pm  
Saturday Hours Of Operation: 10:00 am - 4:30 pm; Closed 1:00 pm - 1:30 pm  
Sunday Hours Of Operation: 10:00 am - 4:30 pm; Closed 1:00 pm - 1:30 pm  
Organization ID: 151891  
Organization Name: rePlanet LLC

MAP FINDINGS

Map ID			EDR ID Number
Direction			EPA ID Number
Distance			
Elevation	Site	Database(s)	

<b>18</b> <b>WNW</b> <b>1/8-1/4</b> <b>0.249 mi.</b> <b>1313 ft.</b>	<b>IA 062613 SCVTA-LIGHT RAIL SUBSTATION 12</b> <b>CHESBRO AV @ SOUTHCREST</b> <b>SAN JOSE, CA 95123</b>	<b>CUPA Listings</b>	<b>S121473312</b> <b>N/A</b>
--	--	----------------------	---------------------------------

<b>Relative:</b> <b>Higher</b> <b>Actual:</b> <b>160 ft.</b>	<b>CUPA SANTA CLARA:</b> Region: SANTA CLARA PE#: 2502 Program Description: HAZMAT STORAGE FACILITY-MINIMAL STORAGE SITE Latitude: 37.25376 Longitude: -121.844979 Record ID: PR0378471 Facility ID: FA0258476
---	---

<b>E19</b> <b>WSW</b> <b>1/4-1/2</b> <b>0.309 mi.</b> <b>1630 ft.</b>	<b>SUNRISE 76</b> <b>696 BLOSSOM HILL RD</b> <b>SAN JOSE, CA 95123</b> <b>Site 1 of 3 in cluster E</b>	<b>LUST</b> <b>S103989891</b> <b>SWEEPS UST</b> <b>N/A</b> <b>CUPA Listings</b> <b>HAZNET</b> <b>HIST CORTESE</b>
---	---	---

<b>Relative:</b> <b>Higher</b> <b>Actual:</b> <b>163 ft.</b>	<b>LUST:</b> Lead Agency: SANTA CLARA COUNTY LOP Case Type: LUST Cleanup Site Geo Track: <a href="http://geotracker.waterboards.ca.gov/profile_report.asp?global_id=T0608590626">http://geotracker.waterboards.ca.gov/profile_report.asp?global_id=T0608590626</a> Global Id: T0608590626 Latitude: 37.250281 Longitude: -121.846578 Status: Completed - Case Closed Status Date: 02/24/2006 Case Worker: Not reported RB Case Number: Not reported Local Agency: Not reported File Location: All Files are on GeoTracker or in the Local Agency Database Local Case Number: 08S1E10K03f Potential Media Affect: Aquifer used for drinking water supply Potential Contaminants of Concern: Gasoline Site History: Not reported
---	--

<b>LUST:</b>	Global Id: T0608590626 Contact Type: Regional Board Caseworker Contact Name: Regional Water Board Organization Name: SAN FRANCISCO BAY RWQCB (REGION 2) Address: 1515 CLAY ST SUITE 1400 City: OAKLAND Email: Not reported Phone Number: Not reported
--------------	--

<b>LUST:</b>	Global Id: T0608590626 Action Type: RESPONSE Date: 02/24/2006 Action: Other Report / Document  Global Id: T0608590626 Action Type: ENFORCEMENT Date: 12/15/2008 Action: Clean Up Fund - Letter to RP
--------------	--



Map ID  
Direction  
Distance  
Elevation

MAP FINDINGS

Site

Database(s)

EDR ID Number  
EPA ID Number

**SUNRISE 76 (Continued)**

**S103989891**

Global Id: T0608590626  
Action Type: RESPONSE  
Date: 06/01/2004  
Action: Soil and Water Investigation Report

Global Id: T0608590626  
Action Type: ENFORCEMENT  
Date: 12/22/2003  
Action: Staff Letter - #42798

Global Id: T0608590626  
Action Type: ENFORCEMENT  
Date: 03/01/2004  
Action: Staff Letter - #43286

Global Id: T0608590626  
Action Type: RESPONSE  
Date: 08/27/2004  
Action: Monitoring Report - Quarterly

Global Id: T0608590626  
Action Type: Other  
Date: 06/12/2003  
Action: Leak Reported

Global Id: T0608590626  
Action Type: ENFORCEMENT  
Date: 02/24/2006  
Action: Closure/No Further Action Letter

Global Id: T0608590626  
Action Type: RESPONSE  
Date: 02/20/2004  
Action: Soil and Water Investigation Workplan

Global Id: T0608590626  
Action Type: ENFORCEMENT  
Date: 05/13/2015  
Action: Unauthorized Release Form

Global Id: T0608590626  
Action Type: RESPONSE  
Date: 11/27/2004  
Action: Monitoring Report - Quarterly

Global Id: T0608590626  
Action Type: RESPONSE  
Date: 04/15/2005  
Action: Monitoring Report - Quarterly

Global Id: T0608590626  
Action Type: RESPONSE  
Date: 02/22/2006  
Action: Well Destruction Report

Global Id: T0608590626  
Action Type: ENFORCEMENT

Map ID  
Direction  
Distance  
Elevation

MAP FINDINGS

Site

Database(s)

EDR ID Number  
EPA ID Number

**SUNRISE 76 (Continued)**

**S103989891**

Date: 08/11/2003  
Action: Notice of Responsibility - #41932

Global Id: T0608590626  
Action Type: ENFORCEMENT  
Date: 06/07/2004  
Action: Staff Letter - #44072

Global Id: T0608590626  
Action Type: ENFORCEMENT  
Date: 08/17/2005  
Action: Staff Letter

**LUST:**

Global Id: T0608590626  
Status: Open - Case Begin Date  
Status Date: 02/25/2003

Global Id: T0608590626  
Status: Open - Site Assessment  
Status Date: 02/25/2003

Global Id: T0608590626  
Status: Open - Verification Monitoring  
Status Date: 09/28/2004

Global Id: T0608590626  
Status: Completed - Case Closed  
Status Date: 02/24/2006

Lead Agency: SANTA CLARA COUNTY LOP  
Case Type: LUST Cleanup Site  
Geo Track: [http://geotracker.waterboards.ca.gov/profile\\_report.asp?global\\_id=T0608502224](http://geotracker.waterboards.ca.gov/profile_report.asp?global_id=T0608502224)  
Global Id: T0608502224  
Latitude: 37.250256  
Longitude: -121.846251  
Status: Completed - Case Closed  
Status Date: 08/27/1996  
Case Worker: UST  
RB Case Number: Not reported  
Local Agency: SANTA CLARA COUNTY LOP  
File Location: All Files are on GeoTracker or in the Local Agency Database  
Local Case Number: Not reported  
Potential Media Affect: Soil  
Potential Contaminants of Concern: Gasoline  
Site History: Not reported

**LUST:**

Global Id: T0608502224  
Contact Type: Regional Board Caseworker  
Contact Name: Regional Water Board  
Organization Name: SAN FRANCISCO BAY RWQCB (REGION 2)  
Address: 1515 CLAY ST SUITE 1400  
City: OAKLAND  
Email: Not reported  
Phone Number: Not reported

Map ID  
Direction  
Distance  
Elevation

MAP FINDINGS

Site

Database(s)

EDR ID Number  
EPA ID Number

**SUNRISE 76 (Continued)**

**S103989891**

Global Id: T0608502224  
Contact Type: Local Agency Caseworker  
Contact Name: UST CASE WORKER  
Organization Name: SANTA CLARA COUNTY LOP  
Address: 1555 Berger Drive, Suite 300  
City: SAN JOSE  
Email: Not reported  
Phone Number: 4089183400

LUST:

Global Id: T0608502224  
Action Type: ENFORCEMENT  
Date: 08/27/1996  
Action: Closure/No Further Action Letter

Global Id: T0608502224  
Action Type: RESPONSE  
Date: 08/27/1996  
Action: Other Report / Document

Global Id: T0608502224  
Action Type: REMEDIATION  
Date: 12/11/1985  
Action: Excavation

Global Id: T0608502224  
Action Type: Other  
Date: 02/25/1986  
Action: Leak Reported

Global Id: T0608502224  
Action Type: ENFORCEMENT  
Date: 02/20/1990  
Action: Notice of Responsibility - #39359

LUST:

Global Id: T0608502224  
Status: Open - Case Begin Date  
Status Date: 02/25/1986

Global Id: T0608502224  
Status: Open - Site Assessment  
Status Date: 03/11/1988

Global Id: T0608502224  
Status: Open - Verification Monitoring  
Status Date: 07/10/1990

Global Id: T0608502224  
Status: Completed - Case Closed  
Status Date: 08/27/1996

Lead Agency: SANTA CLARA COUNTY LOP  
Case Type: LUST Cleanup Site  
Geo Track: [http://geotracker.waterboards.ca.gov/profile\\_report.asp?global\\_id=T0608501535](http://geotracker.waterboards.ca.gov/profile_report.asp?global_id=T0608501535)

Map ID  
Direction  
Distance  
Elevation

MAP FINDINGS

Site

Database(s)

EDR ID Number  
EPA ID Number

**SUNRISE 76 (Continued)**

**S103989891**

Global Id: T0608501535  
Latitude: 37.2505  
Longitude: -121.844399  
Status: Completed - Case Closed  
Status Date: 01/11/2001  
Case Worker: UST  
RB Case Number: Not reported  
Local Agency: SANTA CLARA COUNTY LOP  
File Location: All Files are on GeoTracker or in the Local Agency Database  
Local Case Number: Not reported  
Potential Media Affect: Aquifer used for drinking water supply  
Potential Contaminants of Concern: Gasoline  
Site History: Not reported

LUST:

Global Id: T0608501535  
Contact Type: Regional Board Caseworker  
Contact Name: Regional Water Board  
Organization Name: SAN FRANCISCO BAY RWQCB (REGION 2)  
Address: 1515 CLAY ST SUITE 1400  
City: OAKLAND  
Email: Not reported  
Phone Number: Not reported

Global Id: T0608501535  
Contact Type: Local Agency Caseworker  
Contact Name: UST CASE WORKER  
Organization Name: SANTA CLARA COUNTY LOP  
Address: 1555 Berger Drive, Suite 300  
City: SAN JOSE  
Email: Not reported  
Phone Number: 4089183400

LUST:

Global Id: T0608501535  
Action Type: ENFORCEMENT  
Date: 03/03/2003  
Action: Email Correspondence

Global Id: T0608501535  
Action Type: RESPONSE  
Date: 04/30/2003  
Action: Email Correspondence

Global Id: T0608501535  
Action Type: ENFORCEMENT  
Date: 05/08/2003  
Action: 13267 Requirement

Global Id: T0608501535  
Action Type: Other  
Date: 03/10/1998  
Action: Leak Reported

Global Id: T0608501535  
Action Type: RESPONSE  
Date: 02/21/2003

Map ID  
Direction  
Distance  
Elevation

MAP FINDINGS

Site

Database(s)

EDR ID Number  
EPA ID Number

**SUNRISE 76 (Continued)**

**S103989891**

Action: Other Workplan

Global Id: T0608501535  
Action Type: RESPONSE  
Date: 01/11/2001  
Action: Correspondence

Global Id: T0608501535  
Action Type: ENFORCEMENT  
Date: 02/28/2003  
Action: 13267 Requirement

Global Id: T0608501535  
Action Type: RESPONSE  
Date: 03/30/1999  
Action: Preliminary Site Assessment Report

Global Id: T0608501535  
Action Type: RESPONSE  
Date: 09/05/2000  
Action: Tank Removal Report / UST Sampling Report

Global Id: T0608501535  
Action Type: RESPONSE  
Date: 01/21/1999  
Action: Correspondence

Global Id: T0608501535  
Action Type: RESPONSE  
Date: 06/17/2003  
Action: Other Report / Document

Global Id: T0608501535  
Action Type: ENFORCEMENT  
Date: 01/11/2001  
Action: Closure/No Further Action Letter

Global Id: T0608501535  
Action Type: RESPONSE  
Date: 10/24/2000  
Action: Tank Removal Report / UST Sampling Report

**LUST:**

Global Id: T0608501535  
Status: Open - Case Begin Date  
Status Date: 09/05/1997

Global Id: T0608501535  
Status: Open - Site Assessment  
Status Date: 09/05/1997

Global Id: T0608501535  
Status: Completed - Case Closed  
Status Date: 01/11/2001



Map ID  
Direction  
Distance  
Elevation

MAP FINDINGS

Site

Database(s)

EDR ID Number  
EPA ID Number

**SUNRISE 76 (Continued)**

**S103989891**

LUST SANTA CLARA:

Region: SANTA CLARA  
SCVWD ID: 08S1E10K02F  
Date Closed: 01/11/2001  
EDR Link ID: 08S1E10K02F

Region: SANTA CLARA  
SCVWD ID: 08S1E10K03F  
Date Closed: 02/24/2006  
EDR Link ID: 08S1E10K03F

Region: SANTA CLARA  
SCVWD ID: 08S1E10K01F  
Date Closed: 08/27/1996  
EDR Link ID: 08S1E10K01F

SWEEPS UST:

Status: Active  
Comp Number: 400265  
Number: 9  
Board Of Equalization: Not reported  
Referral Date: 09-30-92  
Action Date: 09-08-92  
Created Date: 02-29-88  
Owner Tank Id: Not reported  
SWRCB Tank Id: 43-060-400265-000001  
Tank Status: A  
Capacity: 12000  
Active Date: Not reported  
Tank Use: M.V. FUEL  
STG: P  
Content: REG UNLEADED  
Number Of Tanks: 3

Status: Active  
Comp Number: 400265  
Number: 9  
Board Of Equalization: Not reported  
Referral Date: 09-30-92  
Action Date: 09-08-92  
Created Date: 02-29-88  
Owner Tank Id: Not reported  
SWRCB Tank Id: 43-060-400265-000002  
Tank Status: A  
Capacity: 12000  
Active Date: Not reported  
Tank Use: M.V. FUEL  
STG: P  
Content: REG UNLEADED  
Number Of Tanks: Not reported

Status: Active  
Comp Number: 400265  
Number: 9  
Board Of Equalization: Not reported  
Referral Date: 09-30-92

Map ID  
Direction  
Distance  
Elevation

MAP FINDINGS

Site

Database(s)

EDR ID Number  
EPA ID Number

**SUNRISE 76 (Continued)**

**S103989891**

Action Date: 09-08-92  
Created Date: 02-29-88  
Owner Tank Id: Not reported  
SWRCB Tank Id: 43-060-400265-000003  
Tank Status: A  
Capacity: 520  
Active Date: Not reported  
Tank Use: OIL  
STG: W  
Content: Not reported  
Number Of Tanks: Not reported

**CUPA SANTA CLARA:**

Region: SANTA CLARA  
PE#: 2202  
Program Description: GENERATES < 100 KG/YR  
Latitude: 37.250447  
Longitude: -121.846543  
Record ID: PR0312941  
Facility ID: FA0210632

**HAZNET:**

envid: S103989891  
Year: 2015  
GEPaid: CAL000355740  
Contact: VIKRAM SINGH/PRESIDENT  
Telephone: 4082709181  
Mailing Name: Not reported  
Mailing Address: 3295 S WHITE RD  
Mailing City,St,Zip: SAN JOSE, CA 951480000  
Gen County: Santa Clara  
TSD EPA ID: CAT080013352  
TSD County: Los Angeles  
Waste Category: Aqueous solution with total organic residues less than 10 percent  
Disposal Method: Other Recovery Of Reclamation For Reuse Including Acid Regeneration,  
Organics Recovery Ect  
Tons: 2.52  
Cat Decode: Not reported  
Method Decode: Not reported  
Facility County: Santa Clara

envid: S103989891  
Year: 2015  
GEPaid: CAC002810645  
Contact: COSBY, ASA  
Telephone: 9513775997  
Mailing Name: Not reported  
Mailing Address: 696 BLOSSOM HILL RD  
Mailing City,St,Zip: SAN JOSE, CA 951233055  
Gen County: Santa Clara  
TSD EPA ID: CAD981382732  
TSD County: Alameda  
Waste Category: Asbestos containing waste  
Disposal Method: Landfill Or Surface Impoundment That Will Be Closed As Landfill( To  
Include On-Site Treatment And/Or Stabilization)  
Tons: 0.23

Map ID  
Direction  
Distance  
Elevation

MAP FINDINGS

Site

Database(s)

EDR ID Number  
EPA ID Number

**SUNRISE 76 (Continued)**

**S103989891**

Cat Decode: Not reported  
Method Decode: Not reported  
Facility County: Santa Clara

HIST CORTESE:

Region: CORTESE  
Facility County Code: 43  
Reg By: LTNKA  
Reg Id: 43-1575

**E20 UNOCAL #5444**  
**WSW 696 BLOSSOM HILL RD**  
**1/4-1/2 SAN JOSE, CA 95123**  
**0.309 mi.**  
**1630 ft. Site 2 of 3 in cluster E**

**LUST S103881335**  
**HIST LUST N/A**

**Relative:**  
**Higher**  
**Actual:**  
**163 ft.**

LUST REG 2:  
Region: 2  
Facility Id: Not reported  
Facility Status: Case Closed  
Case Number: 08S1E10K01f  
How Discovered: Not reported  
Leak Cause: Not reported  
Leak Source: Not reported  
Date Leak Confirmed: Not reported  
Oversight Program: LUST  
Prelim. Site Assessment Workplan Submitted: Not reported  
Preliminary Site Assessment Began: 3/11/1988  
Pollution Characterization Began: 3/11/1988  
Pollution Remediation Plan Submitted: Not reported  
Date Remediation Action Underway: Not reported  
Date Post Remedial Action Monitoring Began: 7/10/1990

Region: 2  
Facility Id: Not reported  
Facility Status: Case Closed  
Case Number: 08S1E10K02f  
How Discovered: Not reported  
Leak Cause: Not reported  
Leak Source: Not reported  
Date Leak Confirmed: Not reported  
Oversight Program: LUST  
Prelim. Site Assessment Workplan Submitted: Not reported  
Preliminary Site Assessment Began: 9/5/1997  
Pollution Characterization Began: Not reported  
Pollution Remediation Plan Submitted: Not reported  
Date Remediation Action Underway: Not reported  
Date Post Remedial Action Monitoring Began: Not reported

HIST LUST SANTA CLARA:

Region: SANTA CLARA  
Region Code: 2  
SCVWD ID: 08S1E10K01  
Oversite Agency: SCVWD  
Date Listed: 1987-01-01 00:00:00  
Closed Date: 1996-08-27 00:00:00

Map ID  
Direction  
Distance  
Elevation

MAP FINDINGS

Site

Database(s)

EDR ID Number  
EPA ID Number

**UNOCAL #5444 (Continued)**

**S103881335**

Region: SANTA CLARA  
Region Code: 2  
SCVWD ID: 08S1E10K02  
Oversite Agency: SCVWD  
Date Listed: 1998-03-10 00:00:00  
Closed Date: 2001-01-11 00:00:00

**E21**  
**WSW**  
**1/4-1/2**  
**0.309 mi.**  
**1630 ft.**

**CONOCOPHILLIPS # 5444**  
**696 BLOSSOM HILL RD**  
**SAN JOSE, CA 95123**

**LUST S106112780**  
**HIST LUST N/A**

**Site 3 of 3 in cluster E**

**Relative:**  
**Higher**  
**Actual:**  
**163 ft.**

LUST REG 2:  
Region: 2  
Facility Id: Not reported  
Facility Status: Preliminary site assessment underway  
Case Number: 08S1E10K03f  
How Discovered: Not reported  
Leak Cause: Unknown  
Leak Source: Not reported  
Date Leak Confirmed: Not reported  
Oversight Program: LUST  
Prelim. Site Assesment Wokplan Submitted: Not reported  
Preliminary Site Assesment Began: 2/25/2003  
Pollution Characterization Began: Not reported  
Pollution Remediation Plan Submitted: Not reported  
Date Remediation Action Underway: Not reported  
Date Post Remedial Action Monitoring Began: Not reported

HIST LUST SANTA CLARA:

Region: SANTA CLARA  
Region Code: 2  
SCVWD ID: 08S1E10K03  
Oversite Agency: SCCDEH  
Date Listed: 2003-08-04 00:00:00  
Closed Date: Not reported

**F22**  
**East**  
**1/4-1/2**  
**0.452 mi.**  
**2386 ft.**

**KELLY MOORE PAINT COMPANY INC**  
**469 BLOSSOM HILL RD**  
**SAN JOSE, CA 95124**

**SLIC S102432153**  
**N/A**

**Site 1 of 2 in cluster F**

**Relative:**  
**Higher**  
**Actual:**  
**167 ft.**

SLIC REG 2:  
Region: 2  
Facility ID: 43S0194  
Facility Status: Leak being confirmed  
Date Closed: Not reported  
Local Case #: Not reported  
How Discovered: Tank Closure  
Leak Cause: UNK  
Leak Source: UNK  
Date Confirmed: 5/5/1986  
Date Prelim Site Assmnt Workplan Submitted: Not reported  
Date Preliminary Site Assessment Began: Not reported

Map ID  
 Direction  
 Distance  
 Elevation

MAP FINDINGS

Site

Database(s)

EDR ID Number  
 EPA ID Number

**KELLY MOORE PAINT COMPANY INC (Continued)**

**S102432153**

Date Pollution Characterization Began: Not reported  
 Date Remediation Plan Submitted: Not reported  
 Date Remedial Action Underway: Not reported  
 Date Post Remedial Action Monitoring Began: Not reported

**F23**  
**East**  
**1/4-1/2**  
**0.452 mi.**  
**2386 ft.**

**KELLY MOORE PAINT CO INC**  
**469 BLOSSOM HILL RD**  
**SAN JOSE, CA 95123**  
  
**Site 2 of 2 in cluster F**

**SEMS-ARCHIVE** **1003879010**  
**SLIC** **CAD981672009**  
**SAN JOSE HAZMAT**

**Relative:**  
**Higher**  
  
**Actual:**  
**167 ft.**

SEMS Archive:  
 Site ID: 902493  
 EPA ID: CAD981672009  
 Cong District: 13  
 FIPS Code: 6085  
 FF: N  
 NPL: Not on the NPL  
 Non NPL Status: NFRAP-Site does not qualify for the NPL based on existing information

**SEMS Archive Detail:**

Region: 9  
 Site ID: 902493  
 EPA ID: CAD981672009  
 Site Name: KELLY MOORE PAINT CO INC  
 NPL: N  
 FF: N  
 OU: 0  
 Action Code: VS  
 Action Name: ARCH SITE  
 SEQ: 1  
 Start Date: Not reported  
 Finish Date: 1987-02-01 00:00:00  
 Qual: Not reported  
 Current Action Lead: EPA Perf In-Hse

Region: 9  
 Site ID: 902493  
 EPA ID: CAD981672009  
 Site Name: KELLY MOORE PAINT CO INC  
 NPL: N  
 FF: N  
 OU: 0  
 Action Code: PA  
 Action Name: PA  
 SEQ: 1  
 Start Date: 1987-02-01 00:00:00  
 Finish Date: 1987-02-01 00:00:00  
 Qual: N  
 Current Action Lead: EPA Perf

Region: 9  
 Site ID: 902493  
 EPA ID: CAD981672009  
 Site Name: KELLY MOORE PAINT CO INC  
 NPL: N  
 FF: N  
 OU: 0



Map ID  
Direction  
Distance  
Elevation

MAP FINDINGS

Site

Database(s)

EDR ID Number  
EPA ID Number

**KELLY MOORE PAINT CO INC (Continued)**

**1003879010**

Action Code: DS  
Action Name: DISCVRY  
SEQ: 1  
Start Date: 1987-01-01 00:00:00  
Finish Date: 1987-01-01 00:00:00  
Qual: Not reported  
Current Action Lead: Other

**SLIC REG 2:**

Region: 2  
Facility ID: 43-1953  
Facility Status: Pollution Characterization  
Date Closed: Not reported  
Local Case #: 43-1953  
How Discovered: Tank Closure  
Leak Cause: Structure Failure  
Leak Source: Tank  
Date Confirmed: Not reported  
Date Prelim Site Assmnt Workplan Submitted: Not reported  
Date Preliminary Site Assessment Began: Not reported  
Date Pollution Characterization Began: 9/14/1990  
Date Remediation Plan Submitted: Not reported  
Date Remedial Action Underway: Not reported  
Date Post Remedial Action Monitoring Began: Not reported

**SAN JOSE HAZMAT:**

Region: SAN JOSE  
File Num: 402807  
Class: Auto Wrecking/Misc Simple Facility

**24**  
**East**  
**1/4-1/2**  
**0.496 mi.**  
**2621 ft.**

**SPRINGDALE GARDEN CENTER**  
**461 BLOSSOM HILL RD**  
**SAN JOSE, CA 95123**

**LUST S101309134**  
**HIST LUST N/A**  
**CUPA Listings**  
**HIST CORTESE**

**Relative:**  
**Higher**  
**Actual:**  
**168 ft.**

**LUST:**

Lead Agency: SANTA CLARA COUNTY LOP  
Case Type: LUST Cleanup Site  
Geo Track: [http://geotracker.waterboards.ca.gov/profile\\_report.asp?global\\_id=T0608501352](http://geotracker.waterboards.ca.gov/profile_report.asp?global_id=T0608501352)  
Global Id: T0608501352  
Latitude: 37.2515  
Longitude: -121.832536  
Status: Completed - Case Closed  
Status Date: 06/17/1996  
Case Worker: UST  
RB Case Number: Not reported  
Local Agency: SANTA CLARA COUNTY LOP  
File Location: All Files are on GeoTracker or in the Local Agency Database  
Local Case Number: Not reported  
Potential Media Affect: Aquifer used for drinking water supply  
Potential Contaminants of Concern: Gasoline  
Site History: Not reported

**LUST:**

Global Id: T0608501352

Map ID  
Direction  
Distance  
Elevation

MAP FINDINGS

Site

Database(s)

EDR ID Number  
EPA ID Number

**SPRINGDALE GARDEN CENTER (Continued)**

**S101309134**

Contact Type: Regional Board Caseworker  
Contact Name: Regional Water Board  
Organization Name: SAN FRANCISCO BAY RWQCB (REGION 2)  
Address: 1515 CLAY ST SUITE 1400  
City: OAKLAND  
Email: Not reported  
Phone Number: Not reported

Global Id: T0608501352  
Contact Type: Local Agency Caseworker  
Contact Name: UST CASE WORKER  
Organization Name: SANTA CLARA COUNTY LOP  
Address: 1555 Berger Drive, Suite 300  
City: SAN JOSE  
Email: Not reported  
Phone Number: 4089183400

**LUST:**

Global Id: T0608501352  
Action Type: ENFORCEMENT  
Date: 08/14/1991  
Action: Notice of Responsibility - #39361

Global Id: T0608501352  
Action Type: ENFORCEMENT  
Date: 06/13/1995  
Action: Staff Letter - #20418

Global Id: T0608501352  
Action Type: RESPONSE  
Date: 06/17/1996  
Action: Other Report / Document

Global Id: T0608501352  
Action Type: RESPONSE  
Date: 09/15/1995  
Action: Other Report / Document

Global Id: T0608501352  
Action Type: Other  
Date: 12/31/1987  
Action: Leak Reported

Global Id: T0608501352  
Action Type: ENFORCEMENT  
Date: 06/17/1996  
Action: Closure/No Further Action Letter

**LUST:**

Global Id: T0608501352  
Status: Open - Case Begin Date  
Status Date: 08/19/1987

Global Id: T0608501352  
Status: Open - Site Assessment  
Status Date: 08/19/1987

Map ID  
Direction  
Distance  
Elevation

MAP FINDINGS

Site

Database(s)

EDR ID Number  
EPA ID Number

**SPRINGDALE GARDEN CENTER (Continued)**

**S101309134**

Global Id: T0608501352  
Status: Open - Site Assessment  
Status Date: 10/07/1992  
  
Global Id: T0608501352  
Status: Completed - Case Closed  
Status Date: 06/17/1996

**LUST REG 2:**

Region: 2  
Facility Id: Not reported  
Facility Status: Case Closed  
Case Number: 08S1E11F02f  
How Discovered: Not reported  
Leak Cause: Not reported  
Leak Source: Not reported  
Date Leak Confirmed: Not reported  
Oversight Program: LUST  
Prelim. Site Assessment Workplan Submitted: Not reported  
Preliminary Site Assessment Began: 8/19/1987  
Pollution Characterization Began: 10/7/1992  
Pollution Remediation Plan Submitted: Not reported  
Date Remediation Action Underway: Not reported  
Date Post Remedial Action Monitoring Began: Not reported

**LUST SANTA CLARA:**

Region: SANTA CLARA  
SCVWD ID: 08S1E11F02F  
Date Closed: 06/17/1996  
EDR Link ID: 08S1E11F02F

**HIST LUST SANTA CLARA:**

Region: SANTA CLARA  
Region Code: 2  
SCVWD ID: 08S1E11F02  
Oversite Agency: SCVWD  
Date Listed: 1988-01-01 00:00:00  
Closed Date: 1996-06-17 00:00:00

**CUPA SANTA CLARA:**

Region: SANTA CLARA  
PE#: 2240  
Program Description: GENERATES < 10 GAL/YR  
Latitude: 37.2518977  
Longitude: -121.8320302  
Record ID: PR0428663  
Facility ID: FA0285863

**HIST CORTESE:**

Region: CORTESE  
Facility County Code: 43  
Reg By: LTNKA  
Reg Id: 43-1376

Count: 0 records.

ORPHAN SUMMARY

<u>City</u>	<u>EDR ID</u>	<u>Site Name</u>	<u>Site Address</u>	<u>Zip</u>	<u>Database(s)</u>
NO SITES FOUND					

# GOVERNMENT RECORDS SEARCHED / DATA CURRENCY TRACKING

To maintain currency of the following federal and state databases, EDR contacts the appropriate governmental agency on a monthly or quarterly basis, as required.

**Number of Days to Update:** Provides confirmation that EDR is reporting records that have been updated within 90 days from the date the government agency made the information available to the public.

## STANDARD ENVIRONMENTAL RECORDS

### ***Federal NPL site list***

#### **NPL: National Priority List**

National Priorities List (Superfund). The NPL is a subset of CERCLIS and identifies over 1,200 sites for priority cleanup under the Superfund Program. NPL sites may encompass relatively large areas. As such, EDR provides polygon coverage for over 1,000 NPL site boundaries produced by EPA's Environmental Photographic Interpretation Center (EPIC) and regional EPA offices.

Date of Government Version: 12/11/2017	Source: EPA
Date Data Arrived at EDR: 12/22/2017	Telephone: N/A
Date Made Active in Reports: 01/05/2018	Last EDR Contact: 02/06/2018
Number of Days to Update: 14	Next Scheduled EDR Contact: 04/16/2018
	Data Release Frequency: Quarterly

#### **NPL Site Boundaries**

##### **Sources:**

EPA's Environmental Photographic Interpretation Center (EPIC)  
Telephone: 202-564-7333

EPA Region 1  
Telephone 617-918-1143

EPA Region 6  
Telephone: 214-655-6659

EPA Region 3  
Telephone 215-814-5418

EPA Region 7  
Telephone: 913-551-7247

EPA Region 4  
Telephone 404-562-8033

EPA Region 8  
Telephone: 303-312-6774

EPA Region 5  
Telephone 312-886-6686

EPA Region 9  
Telephone: 415-947-4246

EPA Region 10  
Telephone 206-553-8665

#### **Proposed NPL: Proposed National Priority List Sites**

A site that has been proposed for listing on the National Priorities List through the issuance of a proposed rule in the Federal Register. EPA then accepts public comments on the site, responds to the comments, and places on the NPL those sites that continue to meet the requirements for listing.

Date of Government Version: 12/11/2017	Source: EPA
Date Data Arrived at EDR: 12/22/2017	Telephone: N/A
Date Made Active in Reports: 01/05/2018	Last EDR Contact: 02/06/2018
Number of Days to Update: 14	Next Scheduled EDR Contact: 05/21/2018
	Data Release Frequency: Quarterly

#### **NPL LIENS: Federal Superfund Liens**

Federal Superfund Liens. Under the authority granted the USEPA by CERCLA of 1980, the USEPA has the authority to file liens against real property in order to recover remedial action expenditures or when the property owner received notification of potential liability. USEPA compiles a listing of filed notices of Superfund Liens.

Date of Government Version: 10/15/1991	Source: EPA
Date Data Arrived at EDR: 02/02/1994	Telephone: 202-564-4267
Date Made Active in Reports: 03/30/1994	Last EDR Contact: 08/15/2011
Number of Days to Update: 56	Next Scheduled EDR Contact: 11/28/2011
	Data Release Frequency: No Update Planned



# GOVERNMENT RECORDS SEARCHED / DATA CURRENCY TRACKING

## ***Federal Delisted NPL site list***

Delisted NPL: National Priority List Deletions

The National Oil and Hazardous Substances Pollution Contingency Plan (NCP) establishes the criteria that the EPA uses to delete sites from the NPL. In accordance with 40 CFR 300.425.(e), sites may be deleted from the NPL where no further response is appropriate.

Date of Government Version: 12/11/2017	Source: EPA
Date Data Arrived at EDR: 12/22/2017	Telephone: N/A
Date Made Active in Reports: 01/05/2018	Last EDR Contact: 02/06/2018
Number of Days to Update: 14	Next Scheduled EDR Contact: 04/16/2018
	Data Release Frequency: Quarterly

## ***Federal CERCLIS list***

FEDERAL FACILITY: Federal Facility Site Information listing

A listing of National Priority List (NPL) and Base Realignment and Closure (BRAC) sites found in the Comprehensive Environmental Response, Compensation and Liability Information System (CERCLIS) Database where EPA Federal Facilities Restoration and Reuse Office is involved in cleanup activities.

Date of Government Version: 11/07/2016	Source: Environmental Protection Agency
Date Data Arrived at EDR: 01/05/2017	Telephone: 703-603-8704
Date Made Active in Reports: 04/07/2017	Last EDR Contact: 01/05/2018
Number of Days to Update: 92	Next Scheduled EDR Contact: 04/16/2018
	Data Release Frequency: Varies

SEMS: Superfund Enterprise Management System

SEMS (Superfund Enterprise Management System) tracks hazardous waste sites, potentially hazardous waste sites, and remedial activities performed in support of EPA's Superfund Program across the United States. The list was formerly know as CERCLIS, renamed to SEMS by the EPA in 2015. The list contains data on potentially hazardous waste sites that have been reported to the USEPA by states, municipalities, private companies and private persons, pursuant to Section 103 of the Comprehensive Environmental Response, Compensation, and Liability Act (CERCLA). This dataset also contains sites which are either proposed to or on the National Priorities List (NPL) and the sites which are in the screening and assessment phase for possible inclusion on the NPL.

Date of Government Version: 12/11/2017	Source: EPA
Date Data Arrived at EDR: 12/22/2017	Telephone: 800-424-9346
Date Made Active in Reports: 01/12/2018	Last EDR Contact: 02/06/2018
Number of Days to Update: 21	Next Scheduled EDR Contact: 04/30/2018
	Data Release Frequency: Quarterly

## ***Federal CERCLIS NFRAP site list***

SEMS-ARCHIVE: Superfund Enterprise Management System Archive

# GOVERNMENT RECORDS SEARCHED / DATA CURRENCY TRACKING

SEMS-ARCHIVE (Superfund Enterprise Management System Archive) tracks sites that have no further interest under the Federal Superfund Program based on available information. The list was formerly known as the CERCLIS-NFRAP, renamed to SEMS ARCHIVE by the EPA in 2015. EPA may perform a minimal level of assessment work at a site while it is archived if site conditions change and/or new information becomes available. Archived sites have been removed and archived from the inventory of SEMS sites. Archived status indicates that, to the best of EPA's knowledge, assessment at a site has been completed and that EPA has determined no further steps will be taken to list the site on the National Priorities List (NPL), unless information indicates this decision was not appropriate or other considerations require a recommendation for listing at a later time. The decision does not necessarily mean that there is no hazard associated with a given site; it only means that, based upon available information, the location is not judged to be potential NPL site.

Date of Government Version: 12/11/2017	Source: EPA
Date Data Arrived at EDR: 12/22/2017	Telephone: 800-424-9346
Date Made Active in Reports: 01/12/2018	Last EDR Contact: 02/06/2018
Number of Days to Update: 21	Next Scheduled EDR Contact: 04/30/2018
	Data Release Frequency: Quarterly

## ***Federal RCRA CORRACTS facilities list***

CORRACTS: Corrective Action Report

CORRACTS identifies hazardous waste handlers with RCRA corrective action activity.

Date of Government Version: 12/11/2017	Source: EPA
Date Data Arrived at EDR: 12/26/2017	Telephone: 800-424-9346
Date Made Active in Reports: 02/09/2018	Last EDR Contact: 01/19/2018
Number of Days to Update: 45	Next Scheduled EDR Contact: 04/09/2018
	Data Release Frequency: Quarterly

## ***Federal RCRA non-CORRACTS TSD facilities list***

RCRA-TSDF: RCRA - Treatment, Storage and Disposal

RCRAInfo is EPA's comprehensive information system, providing access to data supporting the Resource Conservation and Recovery Act (RCRA) of 1976 and the Hazardous and Solid Waste Amendments (HSWA) of 1984. The database includes selective information on sites which generate, transport, store, treat and/or dispose of hazardous waste as defined by the Resource Conservation and Recovery Act (RCRA). Transporters are individuals or entities that move hazardous waste from the generator offsite to a facility that can recycle, treat, store, or dispose of the waste. TSDFs treat, store, or dispose of the waste.

Date of Government Version: 12/11/2017	Source: Environmental Protection Agency
Date Data Arrived at EDR: 12/26/2017	Telephone: (415) 495-8895
Date Made Active in Reports: 02/09/2018	Last EDR Contact: 01/19/2018
Number of Days to Update: 45	Next Scheduled EDR Contact: 04/09/2018
	Data Release Frequency: Quarterly

## ***Federal RCRA generators list***

RCRA-LQG: RCRA - Large Quantity Generators

RCRAInfo is EPA's comprehensive information system, providing access to data supporting the Resource Conservation and Recovery Act (RCRA) of 1976 and the Hazardous and Solid Waste Amendments (HSWA) of 1984. The database includes selective information on sites which generate, transport, store, treat and/or dispose of hazardous waste as defined by the Resource Conservation and Recovery Act (RCRA). Large quantity generators (LQGs) generate over 1,000 kilograms (kg) of hazardous waste, or over 1 kg of acutely hazardous waste per month.

Date of Government Version: 12/11/2017	Source: Environmental Protection Agency
Date Data Arrived at EDR: 12/26/2017	Telephone: (415) 495-8895
Date Made Active in Reports: 02/09/2018	Last EDR Contact: 01/19/2018
Number of Days to Update: 45	Next Scheduled EDR Contact: 04/09/2018
	Data Release Frequency: Quarterly

# GOVERNMENT RECORDS SEARCHED / DATA CURRENCY TRACKING

## RCRA-SQG: RCRA - Small Quantity Generators

RCRAInfo is EPA's comprehensive information system, providing access to data supporting the Resource Conservation and Recovery Act (RCRA) of 1976 and the Hazardous and Solid Waste Amendments (HSWA) of 1984. The database includes selective information on sites which generate, transport, store, treat and/or dispose of hazardous waste as defined by the Resource Conservation and Recovery Act (RCRA). Small quantity generators (SQGs) generate between 100 kg and 1,000 kg of hazardous waste per month.

Date of Government Version: 12/11/2017	Source: Environmental Protection Agency
Date Data Arrived at EDR: 12/26/2017	Telephone: (415) 495-8895
Date Made Active in Reports: 02/09/2018	Last EDR Contact: 01/19/2018
Number of Days to Update: 45	Next Scheduled EDR Contact: 04/09/2018
	Data Release Frequency: Quarterly

## RCRA-CESQG: RCRA - Conditionally Exempt Small Quantity Generators

RCRAInfo is EPA's comprehensive information system, providing access to data supporting the Resource Conservation and Recovery Act (RCRA) of 1976 and the Hazardous and Solid Waste Amendments (HSWA) of 1984. The database includes selective information on sites which generate, transport, store, treat and/or dispose of hazardous waste as defined by the Resource Conservation and Recovery Act (RCRA). Conditionally exempt small quantity generators (CESQGs) generate less than 100 kg of hazardous waste, or less than 1 kg of acutely hazardous waste per month.

Date of Government Version: 12/11/2017	Source: Environmental Protection Agency
Date Data Arrived at EDR: 12/26/2017	Telephone: (415) 495-8895
Date Made Active in Reports: 02/09/2018	Last EDR Contact: 01/19/2018
Number of Days to Update: 45	Next Scheduled EDR Contact: 04/09/2018
	Data Release Frequency: Quarterly

## ***Federal institutional controls / engineering controls registries***

### LUCIS: Land Use Control Information System

LUCIS contains records of land use control information pertaining to the former Navy Base Realignment and Closure properties.

Date of Government Version: 05/22/2017	Source: Department of the Navy
Date Data Arrived at EDR: 06/13/2017	Telephone: 843-820-7326
Date Made Active in Reports: 09/15/2017	Last EDR Contact: 02/09/2018
Number of Days to Update: 94	Next Scheduled EDR Contact: 05/28/2018
	Data Release Frequency: Varies

### US ENG CONTROLS: Engineering Controls Sites List

A listing of sites with engineering controls in place. Engineering controls include various forms of caps, building foundations, liners, and treatment methods to create pathway elimination for regulated substances to enter environmental media or effect human health.

Date of Government Version: 11/13/2017	Source: Environmental Protection Agency
Date Data Arrived at EDR: 11/27/2017	Telephone: 703-603-0695
Date Made Active in Reports: 02/09/2018	Last EDR Contact: 02/27/2018
Number of Days to Update: 74	Next Scheduled EDR Contact: 06/11/2018
	Data Release Frequency: Varies

### US INST CONTROL: Sites with Institutional Controls

A listing of sites with institutional controls in place. Institutional controls include administrative measures, such as groundwater use restrictions, construction restrictions, property use restrictions, and post remediation care requirements intended to prevent exposure to contaminants remaining on site. Deed restrictions are generally required as part of the institutional controls.

Date of Government Version: 11/13/2017	Source: Environmental Protection Agency
Date Data Arrived at EDR: 11/27/2017	Telephone: 703-603-0695
Date Made Active in Reports: 02/09/2018	Last EDR Contact: 02/27/2018
Number of Days to Update: 74	Next Scheduled EDR Contact: 06/11/2018
	Data Release Frequency: Varies

# GOVERNMENT RECORDS SEARCHED / DATA CURRENCY TRACKING

## **Federal ERNS list**

ERNS: Emergency Response Notification System

Emergency Response Notification System. ERNS records and stores information on reported releases of oil and hazardous substances.

Date of Government Version: 09/18/2017

Date Data Arrived at EDR: 09/21/2017

Date Made Active in Reports: 10/13/2017

Number of Days to Update: 22

Source: National Response Center, United States Coast Guard

Telephone: 202-267-2180

Last EDR Contact: 01/19/2018

Next Scheduled EDR Contact: 04/09/2018

Data Release Frequency: Quarterly

## **State- and tribal - equivalent NPL**

RESPONSE: State Response Sites

Identifies confirmed release sites where DTSC is involved in remediation, either in a lead or oversight capacity.

These confirmed release sites are generally high-priority and high potential risk.

Date of Government Version: 01/30/2018

Date Data Arrived at EDR: 01/31/2018

Date Made Active in Reports: 03/19/2018

Number of Days to Update: 47

Source: Department of Toxic Substances Control

Telephone: 916-323-3400

Last EDR Contact: 01/31/2018

Next Scheduled EDR Contact: 05/14/2018

Data Release Frequency: Quarterly

## **State- and tribal - equivalent CERCLIS**

ENVIROSTOR: EnviroStor Database

The Department of Toxic Substances Control's (DTSC's) Site Mitigation and Brownfields Reuse Program's (SMBRP's) EnviroStor database identifies sites that have known contamination or sites for which there may be reasons to investigate further. The database includes the following site types: Federal Superfund sites (National Priorities List (NPL)); State Response, including Military Facilities and State Superfund; Voluntary Cleanup; and School sites. EnviroStor provides similar information to the information that was available in CalSites, and provides additional site information, including, but not limited to, identification of formerly-contaminated properties that have been released for reuse, properties where environmental deed restrictions have been recorded to prevent inappropriate land uses, and risk characterization information that is used to assess potential impacts to public health and the environment at contaminated sites.

Date of Government Version: 01/30/2018

Date Data Arrived at EDR: 01/31/2018

Date Made Active in Reports: 03/19/2018

Number of Days to Update: 47

Source: Department of Toxic Substances Control

Telephone: 916-323-3400

Last EDR Contact: 01/31/2018

Next Scheduled EDR Contact: 05/14/2018

Data Release Frequency: Quarterly

## **State and tribal landfill and/or solid waste disposal site lists**

SWF/LF (SWIS): Solid Waste Information System

Active, Closed and Inactive Landfills. SWF/LF records typically contain an inventory of solid waste disposal facilities or landfills. These may be active or inactive facilities or open dumps that failed to meet RCRA Section 4004 criteria for solid waste landfills or disposal sites.

Date of Government Version: 11/13/2017

Date Data Arrived at EDR: 11/14/2017

Date Made Active in Reports: 12/07/2017

Number of Days to Update: 23

Source: Department of Resources Recycling and Recovery

Telephone: 916-341-6320

Last EDR Contact: 02/14/2018

Next Scheduled EDR Contact: 05/28/2018

Data Release Frequency: Quarterly

## **State and tribal leaking storage tank lists**

# GOVERNMENT RECORDS SEARCHED / DATA CURRENCY TRACKING

## LUST REG 7: Leaking Underground Storage Tank Case Listing

Leaking Underground Storage Tank locations. Imperial, Riverside, San Diego, Santa Barbara counties.

Date of Government Version: 02/26/2004  
Date Data Arrived at EDR: 02/26/2004  
Date Made Active in Reports: 03/24/2004  
Number of Days to Update: 27

Source: California Regional Water Quality Control Board Colorado River Basin Region (7)  
Telephone: 760-776-8943  
Last EDR Contact: 08/01/2011  
Next Scheduled EDR Contact: 11/14/2011  
Data Release Frequency: No Update Planned

## LUST REG 6V: Leaking Underground Storage Tank Case Listing

Leaking Underground Storage Tank locations. Inyo, Kern, Los Angeles, Mono, San Bernardino counties.

Date of Government Version: 06/07/2005  
Date Data Arrived at EDR: 06/07/2005  
Date Made Active in Reports: 06/29/2005  
Number of Days to Update: 22

Source: California Regional Water Quality Control Board Victorville Branch Office (6)  
Telephone: 760-241-7365  
Last EDR Contact: 09/12/2011  
Next Scheduled EDR Contact: 12/26/2011  
Data Release Frequency: No Update Planned

## LUST REG 6L: Leaking Underground Storage Tank Case Listing

For more current information, please refer to the State Water Resources Control Board's LUST database.

Date of Government Version: 09/09/2003  
Date Data Arrived at EDR: 09/10/2003  
Date Made Active in Reports: 10/07/2003  
Number of Days to Update: 27

Source: California Regional Water Quality Control Board Lahontan Region (6)  
Telephone: 530-542-5572  
Last EDR Contact: 09/12/2011  
Next Scheduled EDR Contact: 12/26/2011  
Data Release Frequency: No Update Planned

## LUST REG 5: Leaking Underground Storage Tank Database

Leaking Underground Storage Tank locations. Alameda, Alpine, Amador, Butte, Colusa, Contra Costa, Calveras, El Dorado, Fresno, Glenn, Kern, Kings, Lake, Lassen, Madera, Mariposa, Merced, Modoc, Napa, Nevada, Placer, Plumas, Sacramento, San Joaquin, Shasta, Solano, Stanislaus, Sutter, Tehama, Tulare, Tuolumne, Yolo, Yuba counties.

Date of Government Version: 07/01/2008  
Date Data Arrived at EDR: 07/22/2008  
Date Made Active in Reports: 07/31/2008  
Number of Days to Update: 9

Source: California Regional Water Quality Control Board Central Valley Region (5)  
Telephone: 916-464-4834  
Last EDR Contact: 07/01/2011  
Next Scheduled EDR Contact: 10/17/2011  
Data Release Frequency: No Update Planned

## LUST REG 4: Underground Storage Tank Leak List

Los Angeles, Ventura counties. For more current information, please refer to the State Water Resources Control Board's LUST database.

Date of Government Version: 09/07/2004  
Date Data Arrived at EDR: 09/07/2004  
Date Made Active in Reports: 10/12/2004  
Number of Days to Update: 35

Source: California Regional Water Quality Control Board Los Angeles Region (4)  
Telephone: 213-576-6710  
Last EDR Contact: 09/06/2011  
Next Scheduled EDR Contact: 12/19/2011  
Data Release Frequency: No Update Planned

## LUST REG 3: Leaking Underground Storage Tank Database

Leaking Underground Storage Tank locations. Monterey, San Benito, San Luis Obispo, Santa Barbara, Santa Cruz counties.

Date of Government Version: 05/19/2003  
Date Data Arrived at EDR: 05/19/2003  
Date Made Active in Reports: 06/02/2003  
Number of Days to Update: 14

Source: California Regional Water Quality Control Board Central Coast Region (3)  
Telephone: 805-542-4786  
Last EDR Contact: 07/18/2011  
Next Scheduled EDR Contact: 10/31/2011  
Data Release Frequency: No Update Planned

## LUST REG 2: Fuel Leak List

Leaking Underground Storage Tank locations. Alameda, Contra Costa, Marin, Napa, San Francisco, San Mateo, Santa Clara, Solano, Sonoma counties.



# GOVERNMENT RECORDS SEARCHED / DATA CURRENCY TRACKING

Date of Government Version: 09/30/2004  
Date Data Arrived at EDR: 10/20/2004  
Date Made Active in Reports: 11/19/2004  
Number of Days to Update: 30

Source: California Regional Water Quality Control Board San Francisco Bay Region (2)  
Telephone: 510-622-2433  
Last EDR Contact: 09/19/2011  
Next Scheduled EDR Contact: 01/02/2012  
Data Release Frequency: Quarterly

## LUST REG 1: Active Toxic Site Investigation

Del Norte, Humboldt, Lake, Mendocino, Modoc, Siskiyou, Sonoma, Trinity counties. For more current information, please refer to the State Water Resources Control Board's LUST database.

Date of Government Version: 02/01/2001  
Date Data Arrived at EDR: 02/28/2001  
Date Made Active in Reports: 03/29/2001  
Number of Days to Update: 29

Source: California Regional Water Quality Control Board North Coast (1)  
Telephone: 707-570-3769  
Last EDR Contact: 08/01/2011  
Next Scheduled EDR Contact: 11/14/2011  
Data Release Frequency: No Update Planned

## LUST: Leaking Underground Fuel Tank Report (GEOTRACKER)

Leaking Underground Storage Tank (LUST) Sites included in GeoTracker. GeoTracker is the Water Boards data management system for sites that impact, or have the potential to impact, water quality in California, with emphasis on groundwater.

Date of Government Version: 03/12/2018  
Date Data Arrived at EDR: 03/14/2018  
Date Made Active in Reports: 03/21/2018  
Number of Days to Update: 7

Source: State Water Resources Control Board  
Telephone: see region list  
Last EDR Contact: 03/14/2018  
Next Scheduled EDR Contact: 06/25/2018  
Data Release Frequency: Quarterly

## LUST REG 8: Leaking Underground Storage Tanks

California Regional Water Quality Control Board Santa Ana Region (8). For more current information, please refer to the State Water Resources Control Board's LUST database.

Date of Government Version: 02/14/2005  
Date Data Arrived at EDR: 02/15/2005  
Date Made Active in Reports: 03/28/2005  
Number of Days to Update: 41

Source: California Regional Water Quality Control Board Santa Ana Region (8)  
Telephone: 909-782-4496  
Last EDR Contact: 08/15/2011  
Next Scheduled EDR Contact: 11/28/2011  
Data Release Frequency: Varies

## LUST REG 9: Leaking Underground Storage Tank Report

Orange, Riverside, San Diego counties. For more current information, please refer to the State Water Resources Control Board's LUST database.

Date of Government Version: 03/01/2001  
Date Data Arrived at EDR: 04/23/2001  
Date Made Active in Reports: 05/21/2001  
Number of Days to Update: 28

Source: California Regional Water Quality Control Board San Diego Region (9)  
Telephone: 858-637-5595  
Last EDR Contact: 09/26/2011  
Next Scheduled EDR Contact: 01/09/2012  
Data Release Frequency: No Update Planned

## INDIAN LUST R5: Leaking Underground Storage Tanks on Indian Land

Leaking underground storage tanks located on Indian Land in Michigan, Minnesota and Wisconsin.

Date of Government Version: 04/26/2017  
Date Data Arrived at EDR: 07/27/2017  
Date Made Active in Reports: 10/13/2017  
Number of Days to Update: 78

Source: EPA, Region 5  
Telephone: 312-886-7439  
Last EDR Contact: 01/23/2018  
Next Scheduled EDR Contact: 05/07/2018  
Data Release Frequency: Varies

## INDIAN LUST R10: Leaking Underground Storage Tanks on Indian Land

LUSTs on Indian land in Alaska, Idaho, Oregon and Washington.

Date of Government Version: 04/25/2017  
Date Data Arrived at EDR: 11/07/2017  
Date Made Active in Reports: 12/08/2017  
Number of Days to Update: 31

Source: EPA Region 10  
Telephone: 206-553-2857  
Last EDR Contact: 01/23/2018  
Next Scheduled EDR Contact: 05/07/2018  
Data Release Frequency: Varies

# GOVERNMENT RECORDS SEARCHED / DATA CURRENCY TRACKING

INDIAN LUST R9: Leaking Underground Storage Tanks on Indian Land  
LUSTs on Indian land in Arizona, California, New Mexico and Nevada

Date of Government Version: 04/13/2017	Source: Environmental Protection Agency
Date Data Arrived at EDR: 07/27/2017	Telephone: 415-972-3372
Date Made Active in Reports: 10/13/2017	Last EDR Contact: 01/23/2018
Number of Days to Update: 78	Next Scheduled EDR Contact: 05/07/2018
	Data Release Frequency: Varies

INDIAN LUST R8: Leaking Underground Storage Tanks on Indian Land  
LUSTs on Indian land in Colorado, Montana, North Dakota, South Dakota, Utah and Wyoming.

Date of Government Version: 05/01/2017	Source: EPA Region 8
Date Data Arrived at EDR: 07/27/2017	Telephone: 303-312-6271
Date Made Active in Reports: 10/13/2017	Last EDR Contact: 01/23/2018
Number of Days to Update: 78	Next Scheduled EDR Contact: 05/07/2018
	Data Release Frequency: Varies

INDIAN LUST R7: Leaking Underground Storage Tanks on Indian Land  
LUSTs on Indian land in Iowa, Kansas, and Nebraska

Date of Government Version: 04/14/2017	Source: EPA Region 7
Date Data Arrived at EDR: 07/27/2017	Telephone: 913-551-7003
Date Made Active in Reports: 10/06/2017	Last EDR Contact: 01/23/2018
Number of Days to Update: 71	Next Scheduled EDR Contact: 05/07/2018
	Data Release Frequency: Varies

INDIAN LUST R6: Leaking Underground Storage Tanks on Indian Land  
LUSTs on Indian land in New Mexico and Oklahoma.

Date of Government Version: 04/24/2017	Source: EPA Region 6
Date Data Arrived at EDR: 07/27/2017	Telephone: 214-665-6597
Date Made Active in Reports: 10/06/2017	Last EDR Contact: 01/23/2018
Number of Days to Update: 71	Next Scheduled EDR Contact: 05/07/2018
	Data Release Frequency: Varies

INDIAN LUST R4: Leaking Underground Storage Tanks on Indian Land  
LUSTs on Indian land in Florida, Mississippi and North Carolina.

Date of Government Version: 10/14/2016	Source: EPA Region 4
Date Data Arrived at EDR: 01/27/2017	Telephone: 404-562-8677
Date Made Active in Reports: 05/05/2017	Last EDR Contact: 01/19/2018
Number of Days to Update: 98	Next Scheduled EDR Contact: 05/07/2018
	Data Release Frequency: Semi-Annually

INDIAN LUST R1: Leaking Underground Storage Tanks on Indian Land  
A listing of leaking underground storage tank locations on Indian Land.

Date of Government Version: 04/14/2017	Source: EPA Region 1
Date Data Arrived at EDR: 07/27/2017	Telephone: 617-918-1313
Date Made Active in Reports: 10/06/2017	Last EDR Contact: 01/23/2018
Number of Days to Update: 71	Next Scheduled EDR Contact: 05/07/2018
	Data Release Frequency: Varies

SLIC: Statewide SLIC Cases (GEOTRACKER)

Cleanup Program Sites (CPS; also known as Site Cleanups [SC] and formerly known as Spills, Leaks, Investigations, and Cleanups [SLIC] sites) included in GeoTracker. GeoTracker is the Water Boards data management system for sites that impact, or have the potential to impact, water quality in California, with emphasis on groundwater.

Date of Government Version: 03/12/2018	Source: State Water Resources Control Board
Date Data Arrived at EDR: 03/14/2018	Telephone: 866-480-1028
Date Made Active in Reports: 03/21/2018	Last EDR Contact: 12/12/2018
Number of Days to Update: 7	Next Scheduled EDR Contact: 06/25/2018
	Data Release Frequency: Varies

# GOVERNMENT RECORDS SEARCHED / DATA CURRENCY TRACKING

## SLIC REG 1: Active Toxic Site Investigations

The SLIC (Spills, Leaks, Investigations and Cleanup) program is designed to protect and restore water quality from spills, leaks, and similar discharges.

Date of Government Version: 04/03/2003  
Date Data Arrived at EDR: 04/07/2003  
Date Made Active in Reports: 04/25/2003  
Number of Days to Update: 18

Source: California Regional Water Quality Control Board, North Coast Region (1)  
Telephone: 707-576-2220  
Last EDR Contact: 08/01/2011  
Next Scheduled EDR Contact: 11/14/2011  
Data Release Frequency: No Update Planned

## SLIC REG 2: Spills, Leaks, Investigation & Cleanup Cost Recovery Listing

The SLIC (Spills, Leaks, Investigations and Cleanup) program is designed to protect and restore water quality from spills, leaks, and similar discharges.

Date of Government Version: 09/30/2004  
Date Data Arrived at EDR: 10/20/2004  
Date Made Active in Reports: 11/19/2004  
Number of Days to Update: 30

Source: Regional Water Quality Control Board San Francisco Bay Region (2)  
Telephone: 510-286-0457  
Last EDR Contact: 09/19/2011  
Next Scheduled EDR Contact: 01/02/2012  
Data Release Frequency: Quarterly

## SLIC REG 3: Spills, Leaks, Investigation & Cleanup Cost Recovery Listing

The SLIC (Spills, Leaks, Investigations and Cleanup) program is designed to protect and restore water quality from spills, leaks, and similar discharges.

Date of Government Version: 05/18/2006  
Date Data Arrived at EDR: 05/18/2006  
Date Made Active in Reports: 06/15/2006  
Number of Days to Update: 28

Source: California Regional Water Quality Control Board Central Coast Region (3)  
Telephone: 805-549-3147  
Last EDR Contact: 07/18/2011  
Next Scheduled EDR Contact: 10/31/2011  
Data Release Frequency: Semi-Annually

## SLIC REG 4: Spills, Leaks, Investigation & Cleanup Cost Recovery Listing

The SLIC (Spills, Leaks, Investigations and Cleanup) program is designed to protect and restore water quality from spills, leaks, and similar discharges.

Date of Government Version: 11/17/2004  
Date Data Arrived at EDR: 11/18/2004  
Date Made Active in Reports: 01/04/2005  
Number of Days to Update: 47

Source: Region Water Quality Control Board Los Angeles Region (4)  
Telephone: 213-576-6600  
Last EDR Contact: 07/01/2011  
Next Scheduled EDR Contact: 10/17/2011  
Data Release Frequency: Varies

## SLIC REG 5: Spills, Leaks, Investigation & Cleanup Cost Recovery Listing

The SLIC (Spills, Leaks, Investigations and Cleanup) program is designed to protect and restore water quality from spills, leaks, and similar discharges.

Date of Government Version: 04/01/2005  
Date Data Arrived at EDR: 04/05/2005  
Date Made Active in Reports: 04/21/2005  
Number of Days to Update: 16

Source: Regional Water Quality Control Board Central Valley Region (5)  
Telephone: 916-464-3291  
Last EDR Contact: 09/12/2011  
Next Scheduled EDR Contact: 12/26/2011  
Data Release Frequency: Semi-Annually

## SLIC REG 6V: Spills, Leaks, Investigation & Cleanup Cost Recovery Listing

The SLIC (Spills, Leaks, Investigations and Cleanup) program is designed to protect and restore water quality from spills, leaks, and similar discharges.

Date of Government Version: 05/24/2005  
Date Data Arrived at EDR: 05/25/2005  
Date Made Active in Reports: 06/16/2005  
Number of Days to Update: 22

Source: Regional Water Quality Control Board, Victorville Branch  
Telephone: 619-241-6583  
Last EDR Contact: 08/15/2011  
Next Scheduled EDR Contact: 11/28/2011  
Data Release Frequency: Semi-Annually

# GOVERNMENT RECORDS SEARCHED / DATA CURRENCY TRACKING

## SLIC REG 6L: SLIC Sites

The SLIC (Spills, Leaks, Investigations and Cleanup) program is designed to protect and restore water quality from spills, leaks, and similar discharges.

Date of Government Version: 09/07/2004  
Date Data Arrived at EDR: 09/07/2004  
Date Made Active in Reports: 10/12/2004  
Number of Days to Update: 35

Source: California Regional Water Quality Control Board, Lahontan Region  
Telephone: 530-542-5574  
Last EDR Contact: 08/15/2011  
Next Scheduled EDR Contact: 11/28/2011  
Data Release Frequency: No Update Planned

## SLIC REG 7: SLIC List

The SLIC (Spills, Leaks, Investigations and Cleanup) program is designed to protect and restore water quality from spills, leaks, and similar discharges.

Date of Government Version: 11/24/2004  
Date Data Arrived at EDR: 11/29/2004  
Date Made Active in Reports: 01/04/2005  
Number of Days to Update: 36

Source: California Regional Quality Control Board, Colorado River Basin Region  
Telephone: 760-346-7491  
Last EDR Contact: 08/01/2011  
Next Scheduled EDR Contact: 11/14/2011  
Data Release Frequency: No Update Planned

## SLIC REG 8: Spills, Leaks, Investigation & Cleanup Cost Recovery Listing

The SLIC (Spills, Leaks, Investigations and Cleanup) program is designed to protect and restore water quality from spills, leaks, and similar discharges.

Date of Government Version: 04/03/2008  
Date Data Arrived at EDR: 04/03/2008  
Date Made Active in Reports: 04/14/2008  
Number of Days to Update: 11

Source: California Region Water Quality Control Board Santa Ana Region (8)  
Telephone: 951-782-3298  
Last EDR Contact: 09/12/2011  
Next Scheduled EDR Contact: 12/26/2011  
Data Release Frequency: Semi-Annually

## SLIC REG 9: Spills, Leaks, Investigation & Cleanup Cost Recovery Listing

The SLIC (Spills, Leaks, Investigations and Cleanup) program is designed to protect and restore water quality from spills, leaks, and similar discharges.

Date of Government Version: 09/10/2007  
Date Data Arrived at EDR: 09/11/2007  
Date Made Active in Reports: 09/28/2007  
Number of Days to Update: 17

Source: California Regional Water Quality Control Board San Diego Region (9)  
Telephone: 858-467-2980  
Last EDR Contact: 08/08/2011  
Next Scheduled EDR Contact: 11/21/2011  
Data Release Frequency: Annually

## **State and tribal registered storage tank lists**

### FEMA UST: Underground Storage Tank Listing

A listing of all FEMA owned underground storage tanks.

Date of Government Version: 05/15/2017  
Date Data Arrived at EDR: 05/30/2017  
Date Made Active in Reports: 10/13/2017  
Number of Days to Update: 136

Source: FEMA  
Telephone: 202-646-5797  
Last EDR Contact: 01/09/2018  
Next Scheduled EDR Contact: 04/23/2018  
Data Release Frequency: Varies

### UST: Active UST Facilities

Active UST facilities gathered from the local regulatory agencies

Date of Government Version: 12/11/2017  
Date Data Arrived at EDR: 12/12/2017  
Date Made Active in Reports: 01/17/2018  
Number of Days to Update: 36

Source: SWRCB  
Telephone: 916-341-5851  
Last EDR Contact: 03/14/2018  
Next Scheduled EDR Contact: 06/25/2018  
Data Release Frequency: Semi-Annually

# GOVERNMENT RECORDS SEARCHED / DATA CURRENCY TRACKING

## AST: Aboveground Petroleum Storage Tank Facilities

A listing of aboveground storage tank petroleum storage tank locations.

Date of Government Version: 07/06/2016	Source: California Environmental Protection Agency
Date Data Arrived at EDR: 07/12/2016	Telephone: 916-327-5092
Date Made Active in Reports: 09/19/2016	Last EDR Contact: 03/21/2018
Number of Days to Update: 69	Next Scheduled EDR Contact: 07/09/2018
	Data Release Frequency: Quarterly

## INDIAN UST R10: Underground Storage Tanks on Indian Land

The Indian Underground Storage Tank (UST) database provides information about underground storage tanks on Indian land in EPA Region 10 (Alaska, Idaho, Oregon, Washington, and Tribal Nations).

Date of Government Version: 04/25/2017	Source: EPA Region 10
Date Data Arrived at EDR: 07/27/2017	Telephone: 206-553-2857
Date Made Active in Reports: 10/13/2017	Last EDR Contact: 01/23/2018
Number of Days to Update: 78	Next Scheduled EDR Contact: 05/07/2018
	Data Release Frequency: Varies

## INDIAN UST R9: Underground Storage Tanks on Indian Land

The Indian Underground Storage Tank (UST) database provides information about underground storage tanks on Indian land in EPA Region 9 (Arizona, California, Hawaii, Nevada, the Pacific Islands, and Tribal Nations).

Date of Government Version: 04/13/2017	Source: EPA Region 9
Date Data Arrived at EDR: 07/27/2017	Telephone: 415-972-3368
Date Made Active in Reports: 10/13/2017	Last EDR Contact: 01/23/2018
Number of Days to Update: 78	Next Scheduled EDR Contact: 05/07/2018
	Data Release Frequency: Varies

## INDIAN UST R8: Underground Storage Tanks on Indian Land

The Indian Underground Storage Tank (UST) database provides information about underground storage tanks on Indian land in EPA Region 8 (Colorado, Montana, North Dakota, South Dakota, Utah, Wyoming and 27 Tribal Nations).

Date of Government Version: 05/01/2017	Source: EPA Region 8
Date Data Arrived at EDR: 07/27/2017	Telephone: 303-312-6137
Date Made Active in Reports: 10/13/2017	Last EDR Contact: 01/23/2018
Number of Days to Update: 78	Next Scheduled EDR Contact: 05/07/2018
	Data Release Frequency: Varies

## INDIAN UST R7: Underground Storage Tanks on Indian Land

The Indian Underground Storage Tank (UST) database provides information about underground storage tanks on Indian land in EPA Region 7 (Iowa, Kansas, Missouri, Nebraska, and 9 Tribal Nations).

Date of Government Version: 05/02/2017	Source: EPA Region 7
Date Data Arrived at EDR: 07/27/2017	Telephone: 913-551-7003
Date Made Active in Reports: 10/06/2017	Last EDR Contact: 01/23/2018
Number of Days to Update: 71	Next Scheduled EDR Contact: 05/07/2018
	Data Release Frequency: Varies

## INDIAN UST R6: Underground Storage Tanks on Indian Land

The Indian Underground Storage Tank (UST) database provides information about underground storage tanks on Indian land in EPA Region 6 (Louisiana, Arkansas, Oklahoma, New Mexico, Texas and 65 Tribes).

Date of Government Version: 04/24/2017	Source: EPA Region 6
Date Data Arrived at EDR: 07/27/2017	Telephone: 214-665-7591
Date Made Active in Reports: 12/08/2017	Last EDR Contact: 01/23/2018
Number of Days to Update: 134	Next Scheduled EDR Contact: 05/07/2018
	Data Release Frequency: Varies



# GOVERNMENT RECORDS SEARCHED / DATA CURRENCY TRACKING

## INDIAN UST R5: Underground Storage Tanks on Indian Land

The Indian Underground Storage Tank (UST) database provides information about underground storage tanks on Indian land in EPA Region 5 (Michigan, Minnesota and Wisconsin and Tribal Nations).

Date of Government Version: 04/26/2017	Source: EPA Region 5
Date Data Arrived at EDR: 07/27/2017	Telephone: 312-886-6136
Date Made Active in Reports: 10/06/2017	Last EDR Contact: 01/23/2018
Number of Days to Update: 71	Next Scheduled EDR Contact: 05/07/2018
	Data Release Frequency: Varies

## INDIAN UST R1: Underground Storage Tanks on Indian Land

The Indian Underground Storage Tank (UST) database provides information about underground storage tanks on Indian land in EPA Region 1 (Connecticut, Maine, Massachusetts, New Hampshire, Rhode Island, Vermont and ten Tribal Nations).

Date of Government Version: 04/14/2017	Source: EPA, Region 1
Date Data Arrived at EDR: 07/27/2017	Telephone: 617-918-1313
Date Made Active in Reports: 10/06/2017	Last EDR Contact: 01/23/2018
Number of Days to Update: 71	Next Scheduled EDR Contact: 05/07/2018
	Data Release Frequency: Varies

## INDIAN UST R4: Underground Storage Tanks on Indian Land

The Indian Underground Storage Tank (UST) database provides information about underground storage tanks on Indian land in EPA Region 4 (Alabama, Florida, Georgia, Kentucky, Mississippi, North Carolina, South Carolina, Tennessee and Tribal Nations)

Date of Government Version: 10/14/2016	Source: EPA Region 4
Date Data Arrived at EDR: 01/27/2017	Telephone: 404-562-9424
Date Made Active in Reports: 05/05/2017	Last EDR Contact: 01/19/2018
Number of Days to Update: 98	Next Scheduled EDR Contact: 05/07/2018
	Data Release Frequency: Semi-Annually

## **State and tribal voluntary cleanup sites**

### INDIAN VCP R7: Voluntary Cleanup Priority Listing

A listing of voluntary cleanup priority sites located on Indian Land located in Region 7.

Date of Government Version: 03/20/2008	Source: EPA, Region 7
Date Data Arrived at EDR: 04/22/2008	Telephone: 913-551-7365
Date Made Active in Reports: 05/19/2008	Last EDR Contact: 04/20/2009
Number of Days to Update: 27	Next Scheduled EDR Contact: 07/20/2009
	Data Release Frequency: Varies

### INDIAN VCP R1: Voluntary Cleanup Priority Listing

A listing of voluntary cleanup priority sites located on Indian Land located in Region 1.

Date of Government Version: 07/27/2015	Source: EPA, Region 1
Date Data Arrived at EDR: 09/29/2015	Telephone: 617-918-1102
Date Made Active in Reports: 02/18/2016	Last EDR Contact: 03/21/2018
Number of Days to Update: 142	Next Scheduled EDR Contact: 07/09/2018
	Data Release Frequency: Varies

### VCP: Voluntary Cleanup Program Properties

Contains low threat level properties with either confirmed or unconfirmed releases and the project proponents have request that DTSC oversee investigation and/or cleanup activities and have agreed to provide coverage for DTSC's costs.

Date of Government Version: 01/30/2018	Source: Department of Toxic Substances Control
Date Data Arrived at EDR: 01/31/2018	Telephone: 916-323-3400
Date Made Active in Reports: 03/19/2018	Last EDR Contact: 01/31/2018
Number of Days to Update: 47	Next Scheduled EDR Contact: 05/14/2018
	Data Release Frequency: Quarterly

# GOVERNMENT RECORDS SEARCHED / DATA CURRENCY TRACKING

## ***State and tribal Brownfields sites***

### **BROWNFIELDS: Considered Brownfields Sites Listing**

A listing of sites the SWRCB considers to be Brownfields since these are sites have come to them through the MOA Process.

Date of Government Version: 12/22/2017  
Date Data Arrived at EDR: 12/26/2017  
Date Made Active in Reports: 01/31/2018  
Number of Days to Update: 36

Source: State Water Resources Control Board  
Telephone: 916-323-7905  
Last EDR Contact: 12/26/2017  
Next Scheduled EDR Contact: 04/09/2018  
Data Release Frequency: Quarterly

## **ADDITIONAL ENVIRONMENTAL RECORDS**

### ***Local Brownfield lists***

#### **US BROWNFIELDS: A Listing of Brownfields Sites**

Brownfields are real property, the expansion, redevelopment, or reuse of which may be complicated by the presence or potential presence of a hazardous substance, pollutant, or contaminant. Cleaning up and reinvesting in these properties takes development pressures off of undeveloped, open land, and both improves and protects the environment. Assessment, Cleanup and Redevelopment Exchange System (ACRES) stores information reported by EPA Brownfields grant recipients on brownfields properties assessed or cleaned up with grant funding as well as information on Targeted Brownfields Assessments performed by EPA Regions. A listing of ACRES Brownfield sites is obtained from Cleanups in My Community. Cleanups in My Community provides information on Brownfields properties for which information is reported back to EPA, as well as areas served by Brownfields grant programs.

Date of Government Version: 01/19/2018  
Date Data Arrived at EDR: 01/19/2018  
Date Made Active in Reports: 02/09/2018  
Number of Days to Update: 21

Source: Environmental Protection Agency  
Telephone: 202-566-2777  
Last EDR Contact: 03/21/2018  
Next Scheduled EDR Contact: 07/02/2018  
Data Release Frequency: Semi-Annually

### ***Local Lists of Landfill / Solid Waste Disposal Sites***

#### **WMUDS/SWAT: Waste Management Unit Database**

Waste Management Unit Database System. WMUDS is used by the State Water Resources Control Board staff and the Regional Water Quality Control Boards for program tracking and inventory of waste management units. WMUDS is composed of the following databases: Facility Information, Scheduled Inspections Information, Waste Management Unit Information, SWAT Program Information, SWAT Report Summary Information, SWAT Report Summary Data, Chapter 15 (formerly Subchapter 15) Information, Chapter 15 Monitoring Parameters, TPCA Program Information, RCRA Program Information, Closure Information, and Interested Parties Information.

Date of Government Version: 04/01/2000  
Date Data Arrived at EDR: 04/10/2000  
Date Made Active in Reports: 05/10/2000  
Number of Days to Update: 30

Source: State Water Resources Control Board  
Telephone: 916-227-4448  
Last EDR Contact: 01/31/2018  
Next Scheduled EDR Contact: 05/21/2018  
Data Release Frequency: No Update Planned

#### **SWRCY: Recycler Database**

A listing of recycling facilities in California.

Date of Government Version: 12/11/2017  
Date Data Arrived at EDR: 12/12/2017  
Date Made Active in Reports: 01/17/2018  
Number of Days to Update: 36

Source: Department of Conservation  
Telephone: 916-323-3836  
Last EDR Contact: 03/14/2018  
Next Scheduled EDR Contact: 06/25/2018  
Data Release Frequency: Quarterly

#### **HAULERS: Registered Waste Tire Haulers Listing**

A listing of registered waste tire haulers.

# GOVERNMENT RECORDS SEARCHED / DATA CURRENCY TRACKING

Date of Government Version: 02/08/2018  
Date Data Arrived at EDR: 02/09/2018  
Date Made Active in Reports: 03/20/2018  
Number of Days to Update: 39

Source: Integrated Waste Management Board  
Telephone: 916-341-6422  
Last EDR Contact: 02/09/2018  
Next Scheduled EDR Contact: 02/26/2018  
Data Release Frequency: Varies

## INDIAN ODI: Report on the Status of Open Dumps on Indian Lands

Location of open dumps on Indian land.

Date of Government Version: 12/31/1998  
Date Data Arrived at EDR: 12/03/2007  
Date Made Active in Reports: 01/24/2008  
Number of Days to Update: 52

Source: Environmental Protection Agency  
Telephone: 703-308-8245  
Last EDR Contact: 01/30/2018  
Next Scheduled EDR Contact: 05/14/2018  
Data Release Frequency: Varies

## DEBRIS REGION 9: Torres Martinez Reservation Illegal Dump Site Locations

A listing of illegal dump sites location on the Torres Martinez Indian Reservation located in eastern Riverside County and northern Imperial County, California.

Date of Government Version: 01/12/2009  
Date Data Arrived at EDR: 05/07/2009  
Date Made Active in Reports: 09/21/2009  
Number of Days to Update: 137

Source: EPA, Region 9  
Telephone: 415-947-4219  
Last EDR Contact: 01/22/2018  
Next Scheduled EDR Contact: 05/07/2018  
Data Release Frequency: No Update Planned

## ODI: Open Dump Inventory

An open dump is defined as a disposal facility that does not comply with one or more of the Part 257 or Part 258 Subtitle D Criteria.

Date of Government Version: 06/30/1985  
Date Data Arrived at EDR: 08/09/2004  
Date Made Active in Reports: 09/17/2004  
Number of Days to Update: 39

Source: Environmental Protection Agency  
Telephone: 800-424-9346  
Last EDR Contact: 06/09/2004  
Next Scheduled EDR Contact: N/A  
Data Release Frequency: No Update Planned

## IHS OPEN DUMPS: Open Dumps on Indian Land

A listing of all open dumps located on Indian Land in the United States.

Date of Government Version: 04/01/2014  
Date Data Arrived at EDR: 08/06/2014  
Date Made Active in Reports: 01/29/2015  
Number of Days to Update: 176

Source: Department of Health & Human Services, Indian Health Service  
Telephone: 301-443-1452  
Last EDR Contact: 02/02/2018  
Next Scheduled EDR Contact: 05/14/2018  
Data Release Frequency: Varies

## **Local Lists of Hazardous waste / Contaminated Sites**

### US HIST CDL: National Clandestine Laboratory Register

A listing of clandestine drug lab locations that have been removed from the DEAs National Clandestine Laboratory Register.

Date of Government Version: 01/19/2018  
Date Data Arrived at EDR: 01/24/2018  
Date Made Active in Reports: 02/09/2018  
Number of Days to Update: 16

Source: Drug Enforcement Administration  
Telephone: 202-307-1000  
Last EDR Contact: 02/27/2018  
Next Scheduled EDR Contact: 06/11/2018  
Data Release Frequency: No Update Planned

### HIST CAL-SITES: Calsites Database

The Calsites database contains potential or confirmed hazardous substance release properties. In 1996, California EPA reevaluated and significantly reduced the number of sites in the Calsites database. No longer updated by the state agency. It has been replaced by ENVIROSTOR.

# GOVERNMENT RECORDS SEARCHED / DATA CURRENCY TRACKING

Date of Government Version: 08/08/2005  
Date Data Arrived at EDR: 08/03/2006  
Date Made Active in Reports: 08/24/2006  
Number of Days to Update: 21

Source: Department of Toxic Substance Control  
Telephone: 916-323-3400  
Last EDR Contact: 02/23/2009  
Next Scheduled EDR Contact: 05/25/2009  
Data Release Frequency: No Update Planned

## SCH: School Property Evaluation Program

This category contains proposed and existing school sites that are being evaluated by DTSC for possible hazardous materials contamination. In some cases, these properties may be listed in the CalSites category depending on the level of threat to public health and safety or the environment they pose.

Date of Government Version: 01/30/2018  
Date Data Arrived at EDR: 01/31/2018  
Date Made Active in Reports: 03/19/2018  
Number of Days to Update: 47

Source: Department of Toxic Substances Control  
Telephone: 916-323-3400  
Last EDR Contact: 01/31/2018  
Next Scheduled EDR Contact: 05/14/2018  
Data Release Frequency: Quarterly

## CDL: Clandestine Drug Labs

A listing of drug lab locations. Listing of a location in this database does not indicate that any illegal drug lab materials were or were not present there, and does not constitute a determination that the location either requires or does not require additional cleanup work.

Date of Government Version: 06/30/2017  
Date Data Arrived at EDR: 08/18/2017  
Date Made Active in Reports: 09/21/2017  
Number of Days to Update: 34

Source: Department of Toxic Substances Control  
Telephone: 916-255-6504  
Last EDR Contact: 02/22/2018  
Next Scheduled EDR Contact: 04/23/2018  
Data Release Frequency: Varies

## TOXIC PITS: Toxic Pits Cleanup Act Sites

Toxic PITS Cleanup Act Sites. TOXIC PITS identifies sites suspected of containing hazardous substances where cleanup has not yet been completed.

Date of Government Version: 07/01/1995  
Date Data Arrived at EDR: 08/30/1995  
Date Made Active in Reports: 09/26/1995  
Number of Days to Update: 27

Source: State Water Resources Control Board  
Telephone: 916-227-4364  
Last EDR Contact: 01/26/2009  
Next Scheduled EDR Contact: 04/27/2009  
Data Release Frequency: No Update Planned

## US CDL: Clandestine Drug Labs

A listing of clandestine drug lab locations. The U.S. Department of Justice ("the Department") provides this web site as a public service. It contains addresses of some locations where law enforcement agencies reported they found chemicals or other items that indicated the presence of either clandestine drug laboratories or dumpsites. In most cases, the source of the entries is not the Department, and the Department has not verified the entry and does not guarantee its accuracy. Members of the public must verify the accuracy of all entries by, for example, contacting local law enforcement and local health departments.

Date of Government Version: 01/09/2018  
Date Data Arrived at EDR: 01/24/2018  
Date Made Active in Reports: 02/09/2018  
Number of Days to Update: 16

Source: Drug Enforcement Administration  
Telephone: 202-307-1000  
Last EDR Contact: 02/27/2018  
Next Scheduled EDR Contact: 06/11/2018  
Data Release Frequency: Quarterly

## **Local Lists of Registered Storage Tanks**

### SWEEPS UST: SWEEPS UST Listing

Statewide Environmental Evaluation and Planning System. This underground storage tank listing was updated and maintained by a company contacted by the SWRCB in the early 1990's. The listing is no longer updated or maintained. The local agency is the contact for more information on a site on the SWEEPS list.

# GOVERNMENT RECORDS SEARCHED / DATA CURRENCY TRACKING

Date of Government Version: 06/01/1994  
Date Data Arrived at EDR: 07/07/2005  
Date Made Active in Reports: 08/11/2005  
Number of Days to Update: 35

Source: State Water Resources Control Board  
Telephone: N/A  
Last EDR Contact: 06/03/2005  
Next Scheduled EDR Contact: N/A  
Data Release Frequency: No Update Planned

## UST MENDOCINO: Mendocino County UST Database

A listing of underground storage tank locations in Mendocino County.

Date of Government Version: 11/27/2017  
Date Data Arrived at EDR: 11/29/2017  
Date Made Active in Reports: 12/18/2017  
Number of Days to Update: 19

Source: Department of Public Health  
Telephone: 707-463-4466  
Last EDR Contact: 02/22/2018  
Next Scheduled EDR Contact: 06/11/2018  
Data Release Frequency: Annually

## HIST UST: Hazardous Substance Storage Container Database

The Hazardous Substance Storage Container Database is a historical listing of UST sites. Refer to local/county source for current data.

Date of Government Version: 10/15/1990  
Date Data Arrived at EDR: 01/25/1991  
Date Made Active in Reports: 02/12/1991  
Number of Days to Update: 18

Source: State Water Resources Control Board  
Telephone: 916-341-5851  
Last EDR Contact: 07/26/2001  
Next Scheduled EDR Contact: N/A  
Data Release Frequency: No Update Planned

## CA FID UST: Facility Inventory Database

The Facility Inventory Database (FID) contains a historical listing of active and inactive underground storage tank locations from the State Water Resource Control Board. Refer to local/county source for current data.

Date of Government Version: 10/31/1994  
Date Data Arrived at EDR: 09/05/1995  
Date Made Active in Reports: 09/29/1995  
Number of Days to Update: 24

Source: California Environmental Protection Agency  
Telephone: 916-341-5851  
Last EDR Contact: 12/28/1998  
Next Scheduled EDR Contact: N/A  
Data Release Frequency: No Update Planned

## **Local Land Records**

### LIENS: Environmental Liens Listing

A listing of property locations with environmental liens for California where DTSC is a lien holder.

Date of Government Version: 11/30/2017  
Date Data Arrived at EDR: 12/01/2017  
Date Made Active in Reports: 01/11/2018  
Number of Days to Update: 41

Source: Department of Toxic Substances Control  
Telephone: 916-323-3400  
Last EDR Contact: 02/28/2018  
Next Scheduled EDR Contact: 06/18/2018  
Data Release Frequency: Varies

### LIENS 2: CERCLA Lien Information

A Federal CERCLA ('Superfund') lien can exist by operation of law at any site or property at which EPA has spent Superfund monies. These monies are spent to investigate and address releases and threatened releases of contamination. CERCLIS provides information as to the identity of these sites and properties.

Date of Government Version: 12/11/2017  
Date Data Arrived at EDR: 12/22/2017  
Date Made Active in Reports: 01/12/2018  
Number of Days to Update: 21

Source: Environmental Protection Agency  
Telephone: 202-564-6023  
Last EDR Contact: 02/06/2018  
Next Scheduled EDR Contact: 05/21/2018  
Data Release Frequency: Semi-Annually

### DEED: Deed Restriction Listing

# GOVERNMENT RECORDS SEARCHED / DATA CURRENCY TRACKING

Site Mitigation and Brownfields Reuse Program Facility Sites with Deed Restrictions & Hazardous Waste Management Program Facility Sites with Deed / Land Use Restriction. The DTSC Site Mitigation and Brownfields Reuse Program (SMBRP) list includes sites cleaned up under the program's oversight and generally does not include current or former hazardous waste facilities that required a hazardous waste facility permit. The list represents deed restrictions that are active. Some sites have multiple deed restrictions. The DTSC Hazardous Waste Management Program (HWMP) has developed a list of current or former hazardous waste facilities that have a recorded land use restriction at the local county recorder's office. The land use restrictions on this list were required by the DTSC HWMP as a result of the presence of hazardous substances that remain on site after the facility (or part of the facility) has been closed or cleaned up. The types of land use restriction include deed notice, deed restriction, or a land use restriction that binds current and future owners.

Date of Government Version: 02/08/2018	Source: DTSC and SWRCB
Date Data Arrived at EDR: 02/08/2018	Telephone: 916-323-3400
Date Made Active in Reports: 02/08/2018	Last EDR Contact: 03/06/2018
Number of Days to Update: 0	Next Scheduled EDR Contact: 06/18/2018
	Data Release Frequency: Semi-Annually

## **Records of Emergency Release Reports**

### HMIRS: Hazardous Materials Information Reporting System

Hazardous Materials Incident Report System. HMIRS contains hazardous material spill incidents reported to DOT.

Date of Government Version: 09/21/2017	Source: U.S. Department of Transportation
Date Data Arrived at EDR: 09/21/2017	Telephone: 202-366-4555
Date Made Active in Reports: 10/13/2017	Last EDR Contact: 01/19/2018
Number of Days to Update: 22	Next Scheduled EDR Contact: 04/09/2018
	Data Release Frequency: Quarterly

### CHMIRS: California Hazardous Material Incident Report System

California Hazardous Material Incident Reporting System. CHMIRS contains information on reported hazardous material incidents (accidental releases or spills).

Date of Government Version: 05/09/2017	Source: Office of Emergency Services
Date Data Arrived at EDR: 07/26/2017	Telephone: 916-845-8400
Date Made Active in Reports: 09/21/2017	Last EDR Contact: 02/20/2018
Number of Days to Update: 57	Next Scheduled EDR Contact: 05/07/2018
	Data Release Frequency: Varies

### LDS: Land Disposal Sites Listing (GEOTRACKER)

Land Disposal sites (Landfills) included in GeoTracker. GeoTracker is the Water Boards data management system for sites that impact, or have the potential to impact, water quality in California, with emphasis on groundwater.

Date of Government Version: 03/12/2018	Source: State Water Quality Control Board
Date Data Arrived at EDR: 03/14/2018	Telephone: 866-480-1028
Date Made Active in Reports: 03/21/2018	Last EDR Contact: 12/12/2018
Number of Days to Update: 7	Next Scheduled EDR Contact: 06/25/2018
	Data Release Frequency: Quarterly

### MCS: Military Cleanup Sites Listing (GEOTRACKER)

Military sites (consisting of: Military UST sites; Military Privatized sites; and Military Cleanup sites [formerly known as DoD non UST]) included in GeoTracker. GeoTracker is the Water Boards data management system for sites that impact, or have the potential to impact, water quality in California, with emphasis on groundwater.

Date of Government Version: 03/12/2018	Source: State Water Resources Control Board
Date Data Arrived at EDR: 03/14/2018	Telephone: 866-480-1028
Date Made Active in Reports: 03/21/2018	Last EDR Contact: 12/12/2018
Number of Days to Update: 7	Next Scheduled EDR Contact: 06/25/2018
	Data Release Frequency: Quarterly



# GOVERNMENT RECORDS SEARCHED / DATA CURRENCY TRACKING

## SPILLS 90: SPILLS90 data from FirstSearch

Spills 90 includes those spill and release records available exclusively from FirstSearch databases. Typically, they may include chemical, oil and/or hazardous substance spills recorded after 1990. Duplicate records that are already included in EDR incident and release records are not included in Spills 90.

Date of Government Version: 06/06/2012	Source: FirstSearch
Date Data Arrived at EDR: 01/03/2013	Telephone: N/A
Date Made Active in Reports: 02/22/2013	Last EDR Contact: 01/03/2013
Number of Days to Update: 50	Next Scheduled EDR Contact: N/A
	Data Release Frequency: No Update Planned

## Other Ascertainable Records

### RCRA NonGen / NLR: RCRA - Non Generators / No Longer Regulated

RCRAInfo is EPA's comprehensive information system, providing access to data supporting the Resource Conservation and Recovery Act (RCRA) of 1976 and the Hazardous and Solid Waste Amendments (HSWA) of 1984. The database includes selective information on sites which generate, transport, store, treat and/or dispose of hazardous waste as defined by the Resource Conservation and Recovery Act (RCRA). Non-Generators do not presently generate hazardous waste.

Date of Government Version: 12/11/2017	Source: Environmental Protection Agency
Date Data Arrived at EDR: 12/26/2017	Telephone: (415) 495-8895
Date Made Active in Reports: 02/09/2018	Last EDR Contact: 01/19/2018
Number of Days to Update: 45	Next Scheduled EDR Contact: 04/09/2018
	Data Release Frequency: Quarterly

### FUDS: Formerly Used Defense Sites

The listing includes locations of Formerly Used Defense Sites properties where the US Army Corps of Engineers is actively working or will take necessary cleanup actions.

Date of Government Version: 01/31/2015	Source: U.S. Army Corps of Engineers
Date Data Arrived at EDR: 07/08/2015	Telephone: 202-528-4285
Date Made Active in Reports: 10/13/2015	Last EDR Contact: 02/21/2018
Number of Days to Update: 97	Next Scheduled EDR Contact: 06/04/2018
	Data Release Frequency: Varies

### DOD: Department of Defense Sites

This data set consists of federally owned or administered lands, administered by the Department of Defense, that have any area equal to or greater than 640 acres of the United States, Puerto Rico, and the U.S. Virgin Islands.

Date of Government Version: 12/31/2005	Source: USGS
Date Data Arrived at EDR: 11/10/2006	Telephone: 888-275-8747
Date Made Active in Reports: 01/11/2007	Last EDR Contact: 10/13/2017
Number of Days to Update: 62	Next Scheduled EDR Contact: 01/22/2018
	Data Release Frequency: Semi-Annually

### FEDLAND: Federal and Indian Lands

Federally and Indian administrated lands of the United States. Lands included are administrated by: Army Corps of Engineers, Bureau of Reclamation, National Wild and Scenic River, National Wildlife Refuge, Public Domain Land, Wilderness, Wilderness Study Area, Wildlife Management Area, Bureau of Indian Affairs, Bureau of Land Management, Department of Justice, Forest Service, Fish and Wildlife Service, National Park Service.

Date of Government Version: 12/31/2005	Source: U.S. Geological Survey
Date Data Arrived at EDR: 02/06/2006	Telephone: 888-275-8747
Date Made Active in Reports: 01/11/2007	Last EDR Contact: 10/11/2017
Number of Days to Update: 339	Next Scheduled EDR Contact: 01/22/2018
	Data Release Frequency: N/A

### SCRD DRYCLEANERS: State Coalition for Remediation of Drycleaners Listing

The State Coalition for Remediation of Drycleaners was established in 1998, with support from the U.S. EPA Office of Superfund Remediation and Technology Innovation. It is comprised of representatives of states with established drycleaner remediation programs. Currently the member states are Alabama, Connecticut, Florida, Illinois, Kansas, Minnesota, Missouri, North Carolina, Oregon, South Carolina, Tennessee, Texas, and Wisconsin.

# GOVERNMENT RECORDS SEARCHED / DATA CURRENCY TRACKING

Date of Government Version: 01/01/2017  
Date Data Arrived at EDR: 02/03/2017  
Date Made Active in Reports: 04/07/2017  
Number of Days to Update: 63

Source: Environmental Protection Agency  
Telephone: 615-532-8599  
Last EDR Contact: 02/16/2018  
Next Scheduled EDR Contact: 05/28/2018  
Data Release Frequency: Varies

## US FIN ASSUR: Financial Assurance Information

All owners and operators of facilities that treat, store, or dispose of hazardous waste are required to provide proof that they will have sufficient funds to pay for the clean up, closure, and post-closure care of their facilities.

Date of Government Version: 01/11/2018  
Date Data Arrived at EDR: 01/19/2018  
Date Made Active in Reports: 03/02/2018  
Number of Days to Update: 42

Source: Environmental Protection Agency  
Telephone: 202-566-1917  
Last EDR Contact: 01/19/2018  
Next Scheduled EDR Contact: 04/09/2018  
Data Release Frequency: Quarterly

## EPA WATCH LIST: EPA WATCH LIST

EPA maintains a "Watch List" to facilitate dialogue between EPA, state and local environmental agencies on enforcement matters relating to facilities with alleged violations identified as either significant or high priority. Being on the Watch List does not mean that the facility has actually violated the law only that an investigation by EPA or a state or local environmental agency has led those organizations to allege that an unproven violation has in fact occurred. Being on the Watch List does not represent a higher level of concern regarding the alleged violations that were detected, but instead indicates cases requiring additional dialogue between EPA, state and local agencies - primarily because of the length of time the alleged violation has gone unaddressed or unresolved.

Date of Government Version: 08/30/2013  
Date Data Arrived at EDR: 03/21/2014  
Date Made Active in Reports: 06/17/2014  
Number of Days to Update: 88

Source: Environmental Protection Agency  
Telephone: 617-520-3000  
Last EDR Contact: 01/31/2018  
Next Scheduled EDR Contact: 05/21/2018  
Data Release Frequency: Quarterly

## 2020 COR ACTION: 2020 Corrective Action Program List

The EPA has set ambitious goals for the RCRA Corrective Action program by creating the 2020 Corrective Action Universe. This RCRA cleanup baseline includes facilities expected to need corrective action. The 2020 universe contains a wide variety of sites. Some properties are heavily contaminated while others were contaminated but have since been cleaned up. Still others have not been fully investigated yet, and may require little or no remediation. Inclusion in the 2020 Universe does not necessarily imply failure on the part of a facility to meet its RCRA obligations.

Date of Government Version: 04/22/2013  
Date Data Arrived at EDR: 03/03/2015  
Date Made Active in Reports: 03/09/2015  
Number of Days to Update: 6

Source: Environmental Protection Agency  
Telephone: 703-308-4044  
Last EDR Contact: 02/08/2018  
Next Scheduled EDR Contact: 05/21/2018  
Data Release Frequency: Varies

## TSCA: Toxic Substances Control Act

Toxic Substances Control Act. TSCA identifies manufacturers and importers of chemical substances included on the TSCA Chemical Substance Inventory list. It includes data on the production volume of these substances by plant site.

Date of Government Version: 12/31/2016  
Date Data Arrived at EDR: 06/21/2017  
Date Made Active in Reports: 01/05/2018  
Number of Days to Update: 198

Source: EPA  
Telephone: 202-260-5521  
Last EDR Contact: 12/22/2017  
Next Scheduled EDR Contact: 04/02/2018  
Data Release Frequency: Every 4 Years

## TRIS: Toxic Chemical Release Inventory System

Toxic Release Inventory System. TRIS identifies facilities which release toxic chemicals to the air, water and land in reportable quantities under SARA Title III Section 313.

# GOVERNMENT RECORDS SEARCHED / DATA CURRENCY TRACKING

Date of Government Version: 12/31/2016  
Date Data Arrived at EDR: 01/10/2018  
Date Made Active in Reports: 01/12/2018  
Number of Days to Update: 2

Source: EPA  
Telephone: 202-566-0250  
Last EDR Contact: 02/23/2018  
Next Scheduled EDR Contact: 06/04/2018  
Data Release Frequency: Annually

## SSTS: Section 7 Tracking Systems

Section 7 of the Federal Insecticide, Fungicide and Rodenticide Act, as amended (92 Stat. 829) requires all registered pesticide-producing establishments to submit a report to the Environmental Protection Agency by March 1st each year. Each establishment must report the types and amounts of pesticides, active ingredients and devices being produced, and those having been produced and sold or distributed in the past year.

Date of Government Version: 12/31/2009  
Date Data Arrived at EDR: 12/10/2010  
Date Made Active in Reports: 02/25/2011  
Number of Days to Update: 77

Source: EPA  
Telephone: 202-564-4203  
Last EDR Contact: 01/25/2018  
Next Scheduled EDR Contact: 05/07/2018  
Data Release Frequency: Annually

## ROD: Records Of Decision

Record of Decision. ROD documents mandate a permanent remedy at an NPL (Superfund) site containing technical and health information to aid in the cleanup.

Date of Government Version: 12/11/2017  
Date Data Arrived at EDR: 12/22/2017  
Date Made Active in Reports: 01/12/2018  
Number of Days to Update: 21

Source: EPA  
Telephone: 703-416-0223  
Last EDR Contact: 03/09/2018  
Next Scheduled EDR Contact: 06/18/2018  
Data Release Frequency: Annually

## RMP: Risk Management Plans

When Congress passed the Clean Air Act Amendments of 1990, it required EPA to publish regulations and guidance for chemical accident prevention at facilities using extremely hazardous substances. The Risk Management Program Rule (RMP Rule) was written to implement Section 112(r) of these amendments. The rule, which built upon existing industry codes and standards, requires companies of all sizes that use certain flammable and toxic substances to develop a Risk Management Program, which includes a(n): Hazard assessment that details the potential effects of an accidental release, an accident history of the last five years, and an evaluation of worst-case and alternative accidental releases; Prevention program that includes safety precautions and maintenance, monitoring, and employee training measures; and Emergency response program that spells out emergency health care, employee training measures and procedures for informing the public and response agencies (e.g the fire department) should an accident occur.

Date of Government Version: 11/02/2017  
Date Data Arrived at EDR: 11/17/2017  
Date Made Active in Reports: 12/08/2017  
Number of Days to Update: 21

Source: Environmental Protection Agency  
Telephone: 202-564-8600  
Last EDR Contact: 01/19/2018  
Next Scheduled EDR Contact: 05/07/2018  
Data Release Frequency: Varies

## RAATS: RCRA Administrative Action Tracking System

RCRA Administration Action Tracking System. RAATS contains records based on enforcement actions issued under RCRA pertaining to major violators and includes administrative and civil actions brought by the EPA. For administration actions after September 30, 1995, data entry in the RAATS database was discontinued. EPA will retain a copy of the database for historical records. It was necessary to terminate RAATS because a decrease in agency resources made it impossible to continue to update the information contained in the database.

Date of Government Version: 04/17/1995  
Date Data Arrived at EDR: 07/03/1995  
Date Made Active in Reports: 08/07/1995  
Number of Days to Update: 35

Source: EPA  
Telephone: 202-564-4104  
Last EDR Contact: 06/02/2008  
Next Scheduled EDR Contact: 09/01/2008  
Data Release Frequency: No Update Planned

# GOVERNMENT RECORDS SEARCHED / DATA CURRENCY TRACKING

## PRP: Potentially Responsible Parties

A listing of verified Potentially Responsible Parties

Date of Government Version: 10/25/2013	Source: EPA
Date Data Arrived at EDR: 10/17/2014	Telephone: 202-564-6023
Date Made Active in Reports: 10/20/2014	Last EDR Contact: 02/06/2018
Number of Days to Update: 3	Next Scheduled EDR Contact: 05/21/2018
	Data Release Frequency: Quarterly

## PADS: PCB Activity Database System

PCB Activity Database. PADS Identifies generators, transporters, commercial storers and/or brokers and disposers of PCB's who are required to notify the EPA of such activities.

Date of Government Version: 06/01/2017	Source: EPA
Date Data Arrived at EDR: 06/09/2017	Telephone: 202-566-0500
Date Made Active in Reports: 10/13/2017	Last EDR Contact: 01/12/2018
Number of Days to Update: 126	Next Scheduled EDR Contact: 04/23/2018
	Data Release Frequency: Annually

## ICIS: Integrated Compliance Information System

The Integrated Compliance Information System (ICIS) supports the information needs of the national enforcement and compliance program as well as the unique needs of the National Pollutant Discharge Elimination System (NPDES) program.

Date of Government Version: 11/18/2016	Source: Environmental Protection Agency
Date Data Arrived at EDR: 11/23/2016	Telephone: 202-564-2501
Date Made Active in Reports: 02/10/2017	Last EDR Contact: 01/09/2018
Number of Days to Update: 79	Next Scheduled EDR Contact: 04/23/2018
	Data Release Frequency: Quarterly

## FTTS: FIFRA/ TSCA Tracking System - FIFRA (Federal Insecticide, Fungicide, & Rodenticide Act)/TSCA (Toxic Substances Control Act)

FTTS tracks administrative cases and pesticide enforcement actions and compliance activities related to FIFRA, TSCA and EPCRA (Emergency Planning and Community Right-to-Know Act). To maintain currency, EDR contacts the Agency on a quarterly basis.

Date of Government Version: 04/09/2009	Source: EPA/Office of Prevention, Pesticides and Toxic Substances
Date Data Arrived at EDR: 04/16/2009	Telephone: 202-566-1667
Date Made Active in Reports: 05/11/2009	Last EDR Contact: 08/18/2017
Number of Days to Update: 25	Next Scheduled EDR Contact: 12/04/2017
	Data Release Frequency: Quarterly

## FTTS INSP: FIFRA/ TSCA Tracking System - FIFRA (Federal Insecticide, Fungicide, & Rodenticide Act)/TSCA (Toxic Substances Control Act)

A listing of FIFRA/TSCA Tracking System (FTTS) inspections and enforcements.

Date of Government Version: 04/09/2009	Source: EPA
Date Data Arrived at EDR: 04/16/2009	Telephone: 202-566-1667
Date Made Active in Reports: 05/11/2009	Last EDR Contact: 08/18/2017
Number of Days to Update: 25	Next Scheduled EDR Contact: 12/04/2017
	Data Release Frequency: Quarterly

## MLTS: Material Licensing Tracking System

MLTS is maintained by the Nuclear Regulatory Commission and contains a list of approximately 8,100 sites which possess or use radioactive materials and which are subject to NRC licensing requirements. To maintain currency, EDR contacts the Agency on a quarterly basis.

Date of Government Version: 08/30/2016	Source: Nuclear Regulatory Commission
Date Data Arrived at EDR: 09/08/2016	Telephone: 301-415-7169
Date Made Active in Reports: 10/21/2016	Last EDR Contact: 01/19/2018
Number of Days to Update: 43	Next Scheduled EDR Contact: 05/21/2018
	Data Release Frequency: Quarterly

# GOVERNMENT RECORDS SEARCHED / DATA CURRENCY TRACKING

## COAL ASH DOE: Steam-Electric Plant Operation Data

A listing of power plants that store ash in surface ponds.

Date of Government Version: 12/31/2005	Source: Department of Energy
Date Data Arrived at EDR: 08/07/2009	Telephone: 202-586-8719
Date Made Active in Reports: 10/22/2009	Last EDR Contact: 03/09/2018
Number of Days to Update: 76	Next Scheduled EDR Contact: 06/18/2018
	Data Release Frequency: Varies

## COAL ASH EPA: Coal Combustion Residues Surface Impoundments List

A listing of coal combustion residues surface impoundments with high hazard potential ratings.

Date of Government Version: 07/01/2014	Source: Environmental Protection Agency
Date Data Arrived at EDR: 09/10/2014	Telephone: N/A
Date Made Active in Reports: 10/20/2014	Last EDR Contact: 03/06/2018
Number of Days to Update: 40	Next Scheduled EDR Contact: 06/18/2018
	Data Release Frequency: Varies

## PCB TRANSFORMER: PCB Transformer Registration Database

The database of PCB transformer registrations that includes all PCB registration submittals.

Date of Government Version: 05/24/2017	Source: Environmental Protection Agency
Date Data Arrived at EDR: 11/30/2017	Telephone: 202-566-0517
Date Made Active in Reports: 12/15/2017	Last EDR Contact: 01/26/2018
Number of Days to Update: 15	Next Scheduled EDR Contact: 05/07/2018
	Data Release Frequency: Varies

## RADINFO: Radiation Information Database

The Radiation Information Database (RADINFO) contains information about facilities that are regulated by U.S. Environmental Protection Agency (EPA) regulations for radiation and radioactivity.

Date of Government Version: 10/02/2017	Source: Environmental Protection Agency
Date Data Arrived at EDR: 10/05/2017	Telephone: 202-343-9775
Date Made Active in Reports: 10/13/2017	Last EDR Contact: 01/04/2018
Number of Days to Update: 8	Next Scheduled EDR Contact: 04/16/2018
	Data Release Frequency: Quarterly

## HIST FTTS: FIFRA/TSCA Tracking System Administrative Case Listing

A complete administrative case listing from the FIFRA/TSCA Tracking System (FTTS) for all ten EPA regions. The information was obtained from the National Compliance Database (NCDB). NCDB supports the implementation of FIFRA (Federal Insecticide, Fungicide, and Rodenticide Act) and TSCA (Toxic Substances Control Act). Some EPA regions are now closing out records. Because of that, and the fact that some EPA regions are not providing EPA Headquarters with updated records, it was decided to create a HIST FTTS database. It included records that may not be included in the newer FTTS database updates. This database is no longer updated.

Date of Government Version: 10/19/2006	Source: Environmental Protection Agency
Date Data Arrived at EDR: 03/01/2007	Telephone: 202-564-2501
Date Made Active in Reports: 04/10/2007	Last EDR Contact: 12/17/2007
Number of Days to Update: 40	Next Scheduled EDR Contact: 03/17/2008
	Data Release Frequency: No Update Planned

## HIST FTTS INSP: FIFRA/TSCA Tracking System Inspection & Enforcement Case Listing

A complete inspection and enforcement case listing from the FIFRA/TSCA Tracking System (FTTS) for all ten EPA regions. The information was obtained from the National Compliance Database (NCDB). NCDB supports the implementation of FIFRA (Federal Insecticide, Fungicide, and Rodenticide Act) and TSCA (Toxic Substances Control Act). Some EPA regions are now closing out records. Because of that, and the fact that some EPA regions are not providing EPA Headquarters with updated records, it was decided to create a HIST FTTS database. It included records that may not be included in the newer FTTS database updates. This database is no longer updated.

# GOVERNMENT RECORDS SEARCHED / DATA CURRENCY TRACKING

Date of Government Version: 10/19/2006  
Date Data Arrived at EDR: 03/01/2007  
Date Made Active in Reports: 04/10/2007  
Number of Days to Update: 40

Source: Environmental Protection Agency  
Telephone: 202-564-2501  
Last EDR Contact: 12/17/2008  
Next Scheduled EDR Contact: 03/17/2008  
Data Release Frequency: No Update Planned

## DOT OPS: Incident and Accident Data

Department of Transportation, Office of Pipeline Safety Incident and Accident data.

Date of Government Version: 07/31/2012  
Date Data Arrived at EDR: 08/07/2012  
Date Made Active in Reports: 09/18/2012  
Number of Days to Update: 42

Source: Department of Transportation, Office of Pipeline Safety  
Telephone: 202-366-4595  
Last EDR Contact: 01/19/2018  
Next Scheduled EDR Contact: 05/14/2018  
Data Release Frequency: Varies

## CONSENT: Superfund (CERCLA) Consent Decrees

Major legal settlements that establish responsibility and standards for cleanup at NPL (Superfund) sites. Released periodically by United States District Courts after settlement by parties to litigation matters.

Date of Government Version: 09/30/2017  
Date Data Arrived at EDR: 11/10/2017  
Date Made Active in Reports: 01/12/2018  
Number of Days to Update: 63

Source: Department of Justice, Consent Decree Library  
Telephone: Varies  
Last EDR Contact: 03/19/2018  
Next Scheduled EDR Contact: 07/02/2018  
Data Release Frequency: Varies

## BRS: Biennial Reporting System

The Biennial Reporting System is a national system administered by the EPA that collects data on the generation and management of hazardous waste. BRS captures detailed data from two groups: Large Quantity Generators (LQG) and Treatment, Storage, and Disposal Facilities.

Date of Government Version: 12/31/2015  
Date Data Arrived at EDR: 02/22/2017  
Date Made Active in Reports: 09/28/2017  
Number of Days to Update: 218

Source: EPA/NTIS  
Telephone: 800-424-9346  
Last EDR Contact: 02/23/2018  
Next Scheduled EDR Contact: 06/04/2018  
Data Release Frequency: Biennially

## INDIAN RESERV: Indian Reservations

This map layer portrays Indian administered lands of the United States that have any area equal to or greater than 640 acres.

Date of Government Version: 12/31/2014  
Date Data Arrived at EDR: 07/14/2015  
Date Made Active in Reports: 01/10/2017  
Number of Days to Update: 546

Source: USGS  
Telephone: 202-208-3710  
Last EDR Contact: 01/09/2018  
Next Scheduled EDR Contact: 04/23/2018  
Data Release Frequency: Semi-Annually

## FUSRAP: Formerly Utilized Sites Remedial Action Program

DOE established the Formerly Utilized Sites Remedial Action Program (FUSRAP) in 1974 to remediate sites where radioactive contamination remained from Manhattan Project and early U.S. Atomic Energy Commission (AEC) operations.

Date of Government Version: 12/23/2016  
Date Data Arrived at EDR: 12/27/2016  
Date Made Active in Reports: 02/17/2017  
Number of Days to Update: 52

Source: Department of Energy  
Telephone: 202-586-3559  
Last EDR Contact: 01/19/2018  
Next Scheduled EDR Contact: 05/21/2018  
Data Release Frequency: Varies

## UMTRA: Uranium Mill Tailings Sites

Uranium ore was mined by private companies for federal government use in national defense programs. When the mills shut down, large piles of the sand-like material (mill tailings) remain after uranium has been extracted from the ore. Levels of human exposure to radioactive materials from the piles are low; however, in some cases tailings were used as construction materials before the potential health hazards of the tailings were recognized.



# GOVERNMENT RECORDS SEARCHED / DATA CURRENCY TRACKING

Date of Government Version: 06/23/2017  
Date Data Arrived at EDR: 10/11/2017  
Date Made Active in Reports: 11/03/2017  
Number of Days to Update: 23

Source: Department of Energy  
Telephone: 505-845-0011  
Last EDR Contact: 02/23/2018  
Next Scheduled EDR Contact: 06/04/2018  
Data Release Frequency: Varies

## LEAD SMELTER 1: Lead Smelter Sites

A listing of former lead smelter site locations.

Date of Government Version: 01/09/2018  
Date Data Arrived at EDR: 02/06/2018  
Date Made Active in Reports: 03/02/2018  
Number of Days to Update: 24

Source: Environmental Protection Agency  
Telephone: 703-603-8787  
Last EDR Contact: 02/06/2018  
Next Scheduled EDR Contact: 05/21/2018  
Data Release Frequency: Varies

## LEAD SMELTER 2: Lead Smelter Sites

A list of several hundred sites in the U.S. where secondary lead smelting was done from 1931 and 1964. These sites may pose a threat to public health through ingestion or inhalation of contaminated soil or dust

Date of Government Version: 04/05/2001  
Date Data Arrived at EDR: 10/27/2010  
Date Made Active in Reports: 12/02/2010  
Number of Days to Update: 36

Source: American Journal of Public Health  
Telephone: 703-305-6451  
Last EDR Contact: 12/02/2009  
Next Scheduled EDR Contact: N/A  
Data Release Frequency: No Update Planned

## US AIRS (AFS): Aerometric Information Retrieval System Facility Subsystem (AFS)

The database is a sub-system of Aerometric Information Retrieval System (AIRS). AFS contains compliance data on air pollution point sources regulated by the U.S. EPA and/or state and local air regulatory agencies. This information comes from source reports by various stationary sources of air pollution, such as electric power plants, steel mills, factories, and universities, and provides information about the air pollutants they produce. Action, air program, air program pollutant, and general level plant data. It is used to track emissions and compliance data from industrial plants.

Date of Government Version: 10/12/2016  
Date Data Arrived at EDR: 10/26/2016  
Date Made Active in Reports: 02/03/2017  
Number of Days to Update: 100

Source: EPA  
Telephone: 202-564-2496  
Last EDR Contact: 09/26/2017  
Next Scheduled EDR Contact: 01/08/2018  
Data Release Frequency: Annually

## US AIRS MINOR: Air Facility System Data

A listing of minor source facilities.

Date of Government Version: 10/12/2016  
Date Data Arrived at EDR: 10/26/2016  
Date Made Active in Reports: 02/03/2017  
Number of Days to Update: 100

Source: EPA  
Telephone: 202-564-2496  
Last EDR Contact: 09/26/2017  
Next Scheduled EDR Contact: 01/08/2018  
Data Release Frequency: Annually

## US MINES: Mines Master Index File

Contains all mine identification numbers issued for mines active or opened since 1971. The data also includes violation information.

Date of Government Version: 10/29/2017  
Date Data Arrived at EDR: 11/28/2017  
Date Made Active in Reports: 01/12/2018  
Number of Days to Update: 45

Source: Department of Labor, Mine Safety and Health Administration  
Telephone: 303-231-5959  
Last EDR Contact: 02/28/2018  
Next Scheduled EDR Contact: 06/11/2018  
Data Release Frequency: Semi-Annually

## US MINES 2: Ferrous and Nonferrous Metal Mines Database Listing

This map layer includes ferrous (ferrous metal mines are facilities that extract ferrous metals, such as iron ore or molybdenum) and nonferrous (Nonferrous metal mines are facilities that extract nonferrous metals, such as gold, silver, copper, zinc, and lead) metal mines in the United States.

# GOVERNMENT RECORDS SEARCHED / DATA CURRENCY TRACKING

Date of Government Version: 12/05/2005	Source: USGS
Date Data Arrived at EDR: 02/29/2008	Telephone: 703-648-7709
Date Made Active in Reports: 04/18/2008	Last EDR Contact: 03/02/2018
Number of Days to Update: 49	Next Scheduled EDR Contact: 06/11/2018
	Data Release Frequency: Varies

## US MINES 3: Active Mines & Mineral Plants Database Listing

Active Mines and Mineral Processing Plant operations for commodities monitored by the Minerals Information Team of the USGS.

Date of Government Version: 04/14/2011	Source: USGS
Date Data Arrived at EDR: 06/08/2011	Telephone: 703-648-7709
Date Made Active in Reports: 09/13/2011	Last EDR Contact: 03/02/2018
Number of Days to Update: 97	Next Scheduled EDR Contact: 06/11/2018
	Data Release Frequency: Varies

## ABANDONED MINES: Abandoned Mines

An inventory of land and water impacted by past mining (primarily coal mining) is maintained by OSMRE to provide information needed to implement the Surface Mining Control and Reclamation Act of 1977 (SMCRA). The inventory contains information on the location, type, and extent of AML impacts, as well as, information on the cost associated with the reclamation of those problems. The inventory is based upon field surveys by State, Tribal, and OSMRE program officials. It is dynamic to the extent that it is modified as new problems are identified and existing problems are reclaimed.

Date of Government Version: 09/25/2017	Source: Department of Interior
Date Data Arrived at EDR: 09/26/2017	Telephone: 202-208-2609
Date Made Active in Reports: 10/20/2017	Last EDR Contact: 03/07/2018
Number of Days to Update: 24	Next Scheduled EDR Contact: 06/25/2018
	Data Release Frequency: Quarterly

## FINDS: Facility Index System/Facility Registry System

Facility Index System. FINDS contains both facility information and 'pointers' to other sources that contain more detail. EDR includes the following FINDS databases in this report: PCS (Permit Compliance System), AIRS (Aerometric Information Retrieval System), DOCKET (Enforcement Docket used to manage and track information on civil judicial enforcement cases for all environmental statutes), FURS (Federal Underground Injection Control), C-DOCKET (Criminal Docket System used to track criminal enforcement actions for all environmental statutes), FFIS (Federal Facilities Information System), STATE (State Environmental Laws and Statutes), and PADS (PCB Activity Data System).

Date of Government Version: 07/23/2017	Source: EPA
Date Data Arrived at EDR: 09/06/2017	Telephone: (415) 947-8000
Date Made Active in Reports: 09/15/2017	Last EDR Contact: 02/23/2018
Number of Days to Update: 9	Next Scheduled EDR Contact: 06/18/2018
	Data Release Frequency: Quarterly

## ECHO: Enforcement & Compliance History Information

ECHO provides integrated compliance and enforcement information for about 800,000 regulated facilities nationwide.

Date of Government Version: 01/13/2018	Source: Environmental Protection Agency
Date Data Arrived at EDR: 01/19/2018	Telephone: 202-564-2280
Date Made Active in Reports: 03/02/2018	Last EDR Contact: 03/07/2018
Number of Days to Update: 42	Next Scheduled EDR Contact: 06/18/2018
	Data Release Frequency: Quarterly

## UXO: Unexploded Ordnance Sites

A listing of unexploded ordnance site locations

Date of Government Version: 09/30/2016	Source: Department of Defense
Date Data Arrived at EDR: 10/31/2017	Telephone: 703-704-1564
Date Made Active in Reports: 01/12/2018	Last EDR Contact: 01/02/2018
Number of Days to Update: 73	Next Scheduled EDR Contact: 04/30/2018
	Data Release Frequency: Varies

# GOVERNMENT RECORDS SEARCHED / DATA CURRENCY TRACKING

## DOCKET HWC: Hazardous Waste Compliance Docket Listing

A complete list of the Federal Agency Hazardous Waste Compliance Docket Facilities.

Date of Government Version: 06/27/2017	Source: Environmental Protection Agency
Date Data Arrived at EDR: 11/21/2017	Telephone: 202-564-0527
Date Made Active in Reports: 01/12/2018	Last EDR Contact: 03/02/2018
Number of Days to Update: 52	Next Scheduled EDR Contact: 06/11/2018
	Data Release Frequency: Varies

## FUELS PROGRAM: EPA Fuels Program Registered Listing

This listing includes facilities that are registered under the Part 80 (Code of Federal Regulations) EPA Fuels Programs. All companies now are required to submit new and updated registrations.

Date of Government Version: 11/20/2017	Source: EPA
Date Data Arrived at EDR: 11/20/2017	Telephone: 800-385-6164
Date Made Active in Reports: 01/12/2018	Last EDR Contact: 02/21/2018
Number of Days to Update: 53	Next Scheduled EDR Contact: 06/04/2018
	Data Release Frequency: Quarterly

## CA BOND EXP. PLAN: Bond Expenditure Plan

Department of Health Services developed a site-specific expenditure plan as the basis for an appropriation of Hazardous Substance Cleanup Bond Act funds. It is not updated.

Date of Government Version: 01/01/1989	Source: Department of Health Services
Date Data Arrived at EDR: 07/27/1994	Telephone: 916-255-2118
Date Made Active in Reports: 08/02/1994	Last EDR Contact: 05/31/1994
Number of Days to Update: 6	Next Scheduled EDR Contact: N/A
	Data Release Frequency: No Update Planned

## CORTESE: "Cortese" Hazardous Waste & Substances Sites List

The sites for the list are designated by the State Water Resource Control Board (LUST), the Integrated Waste Board (SWF/LS), and the Department of Toxic Substances Control (Cal-Sites).

Date of Government Version: 02/08/2018	Source: CAL EPA/Office of Emergency Information
Date Data Arrived at EDR: 02/08/2018	Telephone: 916-323-3400
Date Made Active in Reports: 02/08/2018	Last EDR Contact: 02/08/2018
Number of Days to Update: 0	Next Scheduled EDR Contact: 04/09/2018
	Data Release Frequency: Quarterly

## DRYCLEANERS: Cleaner Facilities

A list of drycleaner related facilities that have EPA ID numbers. These are facilities with certain SIC codes: power laundries, family and commercial; garment pressing and cleaner's agents; linen supply; coin-operated laundries and cleaning; drycleaning plants, except rugs; carpet and upholster cleaning; industrial launderers; laundry and garment services.

Date of Government Version: 12/01/2017	Source: Department of Toxic Substance Control
Date Data Arrived at EDR: 02/02/2018	Telephone: 916-327-4498
Date Made Active in Reports: 03/16/2018	Last EDR Contact: 02/28/2018
Number of Days to Update: 42	Next Scheduled EDR Contact: 06/18/2018
	Data Release Frequency: Annually

## EMI: Emissions Inventory Data

Toxics and criteria pollutant emissions data collected by the ARB and local air pollution agencies.

Date of Government Version: 12/31/2015	Source: California Air Resources Board
Date Data Arrived at EDR: 03/21/2017	Telephone: 916-322-2990
Date Made Active in Reports: 08/15/2017	Last EDR Contact: 12/22/2017
Number of Days to Update: 147	Next Scheduled EDR Contact: 04/02/2018
	Data Release Frequency: Varies

# GOVERNMENT RECORDS SEARCHED / DATA CURRENCY TRACKING

## ENF: Enforcement Action Listing

A listing of Water Board Enforcement Actions. Formal is everything except Oral/Verbal Communication, Notice of Violation, Expedited Payment Letter, and Staff Enforcement Letter.

Date of Government Version: 01/22/2018	Source: State Water Resources Control Board
Date Data Arrived at EDR: 01/24/2018	Telephone: 916-445-9379
Date Made Active in Reports: 03/19/2018	Last EDR Contact: 01/22/2018
Number of Days to Update: 54	Next Scheduled EDR Contact: 05/07/2018
	Data Release Frequency: Varies

## Financial Assurance 1: Financial Assurance Information Listing

Financial Assurance information

Date of Government Version: 01/22/2018	Source: Department of Toxic Substances Control
Date Data Arrived at EDR: 01/24/2018	Telephone: 916-255-3628
Date Made Active in Reports: 03/20/2018	Last EDR Contact: 01/22/2018
Number of Days to Update: 55	Next Scheduled EDR Contact: 05/07/2018
	Data Release Frequency: Varies

## Financial Assurance 2: Financial Assurance Information Listing

A listing of financial assurance information for solid waste facilities. Financial assurance is intended to ensure that resources are available to pay for the cost of closure, post-closure care, and corrective measures if the owner or operator of a regulated facility is unable or unwilling to pay.

Date of Government Version: 11/14/2017	Source: California Integrated Waste Management Board
Date Data Arrived at EDR: 11/17/2017	Telephone: 916-341-6066
Date Made Active in Reports: 12/18/2017	Last EDR Contact: 02/08/2018
Number of Days to Update: 31	Next Scheduled EDR Contact: 05/28/2018
	Data Release Frequency: Varies

## HAZNET: Facility and Manifest Data

Facility and Manifest Data. The data is extracted from the copies of hazardous waste manifests received each year by the DTSC. The annual volume of manifests is typically 700,000 - 1,000,000 annually, representing approximately 350,000 - 500,000 shipments. Data are from the manifests submitted without correction, and therefore many contain some invalid values for data elements such as generator ID, TSD ID, waste category, and disposal method. This database begins with calendar year 1993.

Date of Government Version: 12/31/2016	Source: California Environmental Protection Agency
Date Data Arrived at EDR: 07/12/2017	Telephone: 916-255-1136
Date Made Active in Reports: 10/17/2017	Last EDR Contact: 01/08/2018
Number of Days to Update: 97	Next Scheduled EDR Contact: 04/23/2018
	Data Release Frequency: Annually

## ICE: ICE

Contains data pertaining to the Permitted Facilities with Inspections / Enforcements sites tracked in Envirostor.

Date of Government Version: 11/20/2017	Source: Department of Toxic Substances Control
Date Data Arrived at EDR: 11/20/2017	Telephone: 877-786-9427
Date Made Active in Reports: 12/27/2017	Last EDR Contact: 02/21/2018
Number of Days to Update: 37	Next Scheduled EDR Contact: 06/04/2018
	Data Release Frequency: Quarterly

## HIST CORTESE: Hazardous Waste & Substance Site List

The sites for the list are designated by the State Water Resource Control Board [LUST], the Integrated Waste Board [SWF/LS], and the Department of Toxic Substances Control [CALSITES]. This listing is no longer updated by the state agency.

Date of Government Version: 04/01/2001	Source: Department of Toxic Substances Control
Date Data Arrived at EDR: 01/22/2009	Telephone: 916-323-3400
Date Made Active in Reports: 04/08/2009	Last EDR Contact: 01/22/2009
Number of Days to Update: 76	Next Scheduled EDR Contact: N/A
	Data Release Frequency: No Update Planned

# GOVERNMENT RECORDS SEARCHED / DATA CURRENCY TRACKING

## HWP: EnviroStor Permitted Facilities Listing

Detailed information on permitted hazardous waste facilities and corrective action ("cleanups") tracked in EnviroStor.

Date of Government Version: 11/20/2017	Source: Department of Toxic Substances Control
Date Data Arrived at EDR: 11/20/2017	Telephone: 916-323-3400
Date Made Active in Reports: 12/27/2017	Last EDR Contact: 02/21/2018
Number of Days to Update: 37	Next Scheduled EDR Contact: 06/04/2018
	Data Release Frequency: Quarterly

## HWT: Registered Hazardous Waste Transporter Database

A listing of hazardous waste transporters. In California, unless specifically exempted, it is unlawful for any person to transport hazardous wastes unless the person holds a valid registration issued by DTSC. A hazardous waste transporter registration is valid for one year and is assigned a unique registration number.

Date of Government Version: 01/08/2018	Source: Department of Toxic Substances Control
Date Data Arrived at EDR: 01/09/2018	Telephone: 916-440-7145
Date Made Active in Reports: 02/06/2018	Last EDR Contact: 01/09/2018
Number of Days to Update: 28	Next Scheduled EDR Contact: 04/23/2018
	Data Release Frequency: Quarterly

## MINES: Mines Site Location Listing

A listing of mine site locations from the Office of Mine Reclamation.

Date of Government Version: 12/11/2017	Source: Department of Conservation
Date Data Arrived at EDR: 12/12/2017	Telephone: 916-322-1080
Date Made Active in Reports: 01/12/2018	Last EDR Contact: 03/14/2018
Number of Days to Update: 31	Next Scheduled EDR Contact: 06/25/2018
	Data Release Frequency: Quarterly

## MWMP: Medical Waste Management Program Listing

The Medical Waste Management Program (MWMP) ensures the proper handling and disposal of medical waste by permitting and inspecting medical waste Offsite Treatment Facilities (PDF) and Transfer Stations (PDF) throughout the state. MWMP also oversees all Medical Waste Transporters.

Date of Government Version: 11/29/2017	Source: Department of Public Health
Date Data Arrived at EDR: 12/05/2017	Telephone: 916-558-1784
Date Made Active in Reports: 01/16/2018	Last EDR Contact: 03/06/2018
Number of Days to Update: 42	Next Scheduled EDR Contact: 06/18/2018
	Data Release Frequency: Varies

## NPDES: NPDES Permits Listing

A listing of NPDES permits, including stormwater.

Date of Government Version: 02/14/2018	Source: State Water Resources Control Board
Date Data Arrived at EDR: 02/14/2018	Telephone: 916-445-9379
Date Made Active in Reports: 03/15/2018	Last EDR Contact: 03/14/2018
Number of Days to Update: 29	Next Scheduled EDR Contact: 05/28/2018
	Data Release Frequency: Quarterly

## PEST LIC: Pesticide Regulation Licenses Listing

A listing of licenses and certificates issued by the Department of Pesticide Regulation. The DPR issues licenses and/or certificates to: Persons and businesses that apply or sell pesticides; Pest control dealers and brokers; Persons who advise on agricultural pesticide applications.

Date of Government Version: 12/04/2017	Source: Department of Pesticide Regulation
Date Data Arrived at EDR: 12/05/2017	Telephone: 916-445-4038
Date Made Active in Reports: 01/16/2018	Last EDR Contact: 03/05/2018
Number of Days to Update: 42	Next Scheduled EDR Contact: 06/18/2018
	Data Release Frequency: Quarterly

# GOVERNMENT RECORDS SEARCHED / DATA CURRENCY TRACKING

## PROC: Certified Processors Database

A listing of certified processors.

Date of Government Version: 12/11/2017  
Date Data Arrived at EDR: 12/12/2017  
Date Made Active in Reports: 01/16/2018  
Number of Days to Update: 35

Source: Department of Conservation  
Telephone: 916-323-3836  
Last EDR Contact: 03/14/2018  
Next Scheduled EDR Contact: 06/25/2018  
Data Release Frequency: Quarterly

## NOTIFY 65: Proposition 65 Records

Listings of all Proposition 65 incidents reported to counties by the State Water Resources Control Board and the Regional Water Quality Control Board. This database is no longer updated by the reporting agency.

Date of Government Version: 12/14/2017  
Date Data Arrived at EDR: 12/15/2017  
Date Made Active in Reports: 01/16/2018  
Number of Days to Update: 32

Source: State Water Resources Control Board  
Telephone: 916-445-3846  
Last EDR Contact: 03/14/2018  
Next Scheduled EDR Contact: 07/02/2018  
Data Release Frequency: No Update Planned

## UIC: UIC Listing

A listing of wells identified as underground injection wells, in the California Oil and Gas Wells database.

Date of Government Version: 12/11/2017  
Date Data Arrived at EDR: 12/12/2017  
Date Made Active in Reports: 01/17/2018  
Number of Days to Update: 36

Source: Department of Conservation  
Telephone: 916-445-2408  
Last EDR Contact: 03/14/2018  
Next Scheduled EDR Contact: 06/25/2018  
Data Release Frequency: Varies

## WASTEWATER PITS: Oil Wastewater Pits Listing

Water officials discovered that oil producers have been dumping chemical-laden wastewater into hundreds of unlined pits that are operating without proper permits. Inspections completed by the Central Valley Regional Water Quality Control Board revealed the existence of previously unidentified waste sites. The water board's review found that more than one-third of the region's active disposal pits are operating without permission.

Date of Government Version: 04/15/2015  
Date Data Arrived at EDR: 04/17/2015  
Date Made Active in Reports: 06/23/2015  
Number of Days to Update: 67

Source: RWQCB, Central Valley Region  
Telephone: 559-445-5577  
Last EDR Contact: 01/12/2018  
Next Scheduled EDR Contact: 04/23/2018  
Data Release Frequency: Varies

## WDS: Waste Discharge System

Sites which have been issued waste discharge requirements.

Date of Government Version: 06/19/2007  
Date Data Arrived at EDR: 06/20/2007  
Date Made Active in Reports: 06/29/2007  
Number of Days to Update: 9

Source: State Water Resources Control Board  
Telephone: 916-341-5227  
Last EDR Contact: 02/15/2018  
Next Scheduled EDR Contact: 06/04/2018  
Data Release Frequency: Quarterly

## WIP: Well Investigation Program Case List

Well Investigation Program case in the San Gabriel and San Fernando Valley area.

Date of Government Version: 07/03/2009  
Date Data Arrived at EDR: 07/21/2009  
Date Made Active in Reports: 08/03/2009  
Number of Days to Update: 13

Source: Los Angeles Water Quality Control Board  
Telephone: 213-576-6726  
Last EDR Contact: 03/21/2018  
Next Scheduled EDR Contact: 07/09/2018  
Data Release Frequency: Varies



# GOVERNMENT RECORDS SEARCHED / DATA CURRENCY TRACKING

## EDR HIGH RISK HISTORICAL RECORDS

### ***EDR Exclusive Records***

#### EDR MGP: EDR Proprietary Manufactured Gas Plants

The EDR Proprietary Manufactured Gas Plant Database includes records of coal gas plants (manufactured gas plants) compiled by EDR's researchers. Manufactured gas sites were used in the United States from the 1800's to 1950's to produce a gas that could be distributed and used as fuel. These plants used whale oil, rosin, coal, or a mixture of coal, oil, and water that also produced a significant amount of waste. Many of the byproducts of the gas production, such as coal tar (oily waste containing volatile and non-volatile chemicals), sludges, oils and other compounds are potentially hazardous to human health and the environment. The byproduct from this process was frequently disposed of directly at the plant site and can remain or spread slowly, serving as a continuous source of soil and groundwater contamination.

Date of Government Version: N/A  
Date Data Arrived at EDR: N/A  
Date Made Active in Reports: N/A  
Number of Days to Update: N/A

Source: EDR, Inc.  
Telephone: N/A  
Last EDR Contact: N/A  
Next Scheduled EDR Contact: N/A  
Data Release Frequency: No Update Planned

#### EDR Hist Auto: EDR Exclusive Historical Auto Stations

EDR has searched selected national collections of business directories and has collected listings of potential gas station/filling station/service station sites that were available to EDR researchers. EDR's review was limited to those categories of sources that might, in EDR's opinion, include gas station/filling station/service station establishments. The categories reviewed included, but were not limited to gas, gas station, gasoline station, filling station, auto, automobile repair, auto service station, service station, etc. This database falls within a category of information EDR classifies as "High Risk Historical Records", or HRHR. EDR's HRHR effort presents unique and sometimes proprietary data about past sites and operations that typically create environmental concerns, but may not show up in current government records searches.

Date of Government Version: N/A  
Date Data Arrived at EDR: N/A  
Date Made Active in Reports: N/A  
Number of Days to Update: N/A

Source: EDR, Inc.  
Telephone: N/A  
Last EDR Contact: N/A  
Next Scheduled EDR Contact: N/A  
Data Release Frequency: Varies

#### EDR Hist Cleaner: EDR Exclusive Historical Cleaners

EDR has searched selected national collections of business directories and has collected listings of potential dry cleaner sites that were available to EDR researchers. EDR's review was limited to those categories of sources that might, in EDR's opinion, include dry cleaning establishments. The categories reviewed included, but were not limited to dry cleaners, cleaners, laundry, laundromat, cleaning/laundry, wash & dry etc. This database falls within a category of information EDR classifies as "High Risk Historical Records", or HRHR. EDR's HRHR effort presents unique and sometimes proprietary data about past sites and operations that typically create environmental concerns, but may not show up in current government records searches.

Date of Government Version: N/A  
Date Data Arrived at EDR: N/A  
Date Made Active in Reports: N/A  
Number of Days to Update: N/A

Source: EDR, Inc.  
Telephone: N/A  
Last EDR Contact: N/A  
Next Scheduled EDR Contact: N/A  
Data Release Frequency: Varies

## EDR RECOVERED GOVERNMENT ARCHIVES

### ***Exclusive Recovered Govt. Archives***

#### RGA LF: Recovered Government Archive Solid Waste Facilities List

The EDR Recovered Government Archive Landfill database provides a list of landfills derived from historical databases and includes many records that no longer appear in current government lists. Compiled from Records formerly available from the Department of Resources Recycling and Recovery in California.

# GOVERNMENT RECORDS SEARCHED / DATA CURRENCY TRACKING

Date of Government Version: N/A  
Date Data Arrived at EDR: 07/01/2013  
Date Made Active in Reports: 01/13/2014  
Number of Days to Update: 196

Source: Department of Resources Recycling and Recovery  
Telephone: N/A  
Last EDR Contact: 06/01/2012  
Next Scheduled EDR Contact: N/A  
Data Release Frequency: Varies

## RGA LUST: Recovered Government Archive Leaking Underground Storage Tank

The EDR Recovered Government Archive Leaking Underground Storage Tank database provides a list of LUST incidents derived from historical databases and includes many records that no longer appear in current government lists. Compiled from Records formerly available from the State Water Resources Control Board in California.

Date of Government Version: N/A  
Date Data Arrived at EDR: 07/01/2013  
Date Made Active in Reports: 12/30/2013  
Number of Days to Update: 182

Source: State Water Resources Control Board  
Telephone: N/A  
Last EDR Contact: 06/01/2012  
Next Scheduled EDR Contact: N/A  
Data Release Frequency: Varies

## COUNTY RECORDS

### ALAMEDA COUNTY:

#### Contaminated Sites

A listing of contaminated sites overseen by the Toxic Release Program (oil and groundwater contamination from chemical releases and spills) and the Leaking Underground Storage Tank Program (soil and ground water contamination from leaking petroleum USTs).

Date of Government Version: 01/09/2018  
Date Data Arrived at EDR: 01/11/2018  
Date Made Active in Reports: 02/22/2018  
Number of Days to Update: 42

Source: Alameda County Environmental Health Services  
Telephone: 510-567-6700  
Last EDR Contact: 01/04/2018  
Next Scheduled EDR Contact: 04/23/2018  
Data Release Frequency: Semi-Annually

#### Underground Tanks

Underground storage tank sites located in Alameda county.

Date of Government Version: 10/11/2017  
Date Data Arrived at EDR: 10/12/2017  
Date Made Active in Reports: 11/08/2017  
Number of Days to Update: 27

Source: Alameda County Environmental Health Services  
Telephone: 510-567-6700  
Last EDR Contact: 01/22/2018  
Next Scheduled EDR Contact: 04/24/2047  
Data Release Frequency: Semi-Annually

### AMADOR COUNTY:

#### CUPA Facility List

Cupa Facility List

Date of Government Version: 03/01/2018  
Date Data Arrived at EDR: 03/05/2018  
Date Made Active in Reports: 03/15/2018  
Number of Days to Update: 10

Source: Amador County Environmental Health  
Telephone: 209-223-6439  
Last EDR Contact: 02/28/2018  
Next Scheduled EDR Contact: 06/18/2018  
Data Release Frequency: Varies

### BUTTE COUNTY:

#### CUPA Facility Listing

Cupa facility list.

# GOVERNMENT RECORDS SEARCHED / DATA CURRENCY TRACKING

Date of Government Version: 04/21/2017  
Date Data Arrived at EDR: 04/25/2017  
Date Made Active in Reports: 08/09/2017  
Number of Days to Update: 106

Source: Public Health Department  
Telephone: 530-538-7149  
Last EDR Contact: 01/04/2018  
Next Scheduled EDR Contact: 04/23/2018  
Data Release Frequency: No Update Planned

## CALVERAS COUNTY:

### CUPA Facility Listing Cupa Facility Listing

Date of Government Version: 01/25/2018  
Date Data Arrived at EDR: 01/26/2018  
Date Made Active in Reports: 03/14/2018  
Number of Days to Update: 47

Source: Calveras County Environmental Health  
Telephone: 209-754-6399  
Last EDR Contact: 12/20/2017  
Next Scheduled EDR Contact: 10/09/2017  
Data Release Frequency: Quarterly

## COLUSA COUNTY:

### CUPA Facility List Cupa facility list.

Date of Government Version: 02/26/2018  
Date Data Arrived at EDR: 03/01/2018  
Date Made Active in Reports: 03/15/2018  
Number of Days to Update: 14

Source: Health & Human Services  
Telephone: 530-458-0396  
Last EDR Contact: 02/14/2018  
Next Scheduled EDR Contact: 05/21/2018  
Data Release Frequency: Semi-Annually

## CONTRA COSTA COUNTY:

### Site List

List includes sites from the underground tank, hazardous waste generator and business plan/2185 programs.

Date of Government Version: 11/20/2017  
Date Data Arrived at EDR: 11/29/2017  
Date Made Active in Reports: 01/19/2018  
Number of Days to Update: 51

Source: Contra Costa Health Services Department  
Telephone: 925-646-2286  
Last EDR Contact: 01/29/2018  
Next Scheduled EDR Contact: 05/14/2018  
Data Release Frequency: Semi-Annually

## DEL NORTE COUNTY:

### CUPA Facility List Cupa Facility list

Date of Government Version: 01/05/2018  
Date Data Arrived at EDR: 02/02/2018  
Date Made Active in Reports: 03/14/2018  
Number of Days to Update: 40

Source: Del Norte County Environmental Health Division  
Telephone: 707-465-0426  
Last EDR Contact: 01/29/2018  
Next Scheduled EDR Contact: 05/14/2018  
Data Release Frequency: Varies

## EL DORADO COUNTY:

### CUPA Facility List CUPA facility list.

# GOVERNMENT RECORDS SEARCHED / DATA CURRENCY TRACKING

Date of Government Version: 12/04/2017  
Date Data Arrived at EDR: 12/06/2017  
Date Made Active in Reports: 12/27/2017  
Number of Days to Update: 21

Source: El Dorado County Environmental Management Department  
Telephone: 530-621-6623  
Last EDR Contact: 01/29/2018  
Next Scheduled EDR Contact: 05/14/2018  
Data Release Frequency: Varies

## FRESNO COUNTY:

### CUPA Resources List

Certified Unified Program Agency. CUPA's are responsible for implementing a unified hazardous materials and hazardous waste management regulatory program. The agency provides oversight of businesses that deal with hazardous materials, operate underground storage tanks or aboveground storage tanks.

Date of Government Version: 03/01/2018  
Date Data Arrived at EDR: 03/05/2018  
Date Made Active in Reports: 03/14/2018  
Number of Days to Update: 9

Source: Dept. of Community Health  
Telephone: 559-445-3271  
Last EDR Contact: 02/22/2018  
Next Scheduled EDR Contact: 04/16/2018  
Data Release Frequency: Semi-Annually

## GLENN COUNTY:

### CUPA Facility List

Cupa facility list

Date of Government Version: 01/22/2018  
Date Data Arrived at EDR: 01/24/2018  
Date Made Active in Reports: 03/14/2018  
Number of Days to Update: 49

Source: Glenn County Air Pollution Control District  
Telephone: 830-934-6500  
Last EDR Contact: 01/22/2018  
Next Scheduled EDR Contact: 05/07/2018  
Data Release Frequency: Varies

## HUMBOLDT COUNTY:

### CUPA Facility List

CUPA facility list.

Date of Government Version: 08/03/2017  
Date Data Arrived at EDR: 08/08/2017  
Date Made Active in Reports: 10/16/2017  
Number of Days to Update: 69

Source: Humboldt County Environmental Health  
Telephone: N/A  
Last EDR Contact: 02/05/2018  
Next Scheduled EDR Contact: 06/04/2018  
Data Release Frequency: Semi-Annually

## IMPERIAL COUNTY:

### CUPA Facility List

Cupa facility list.

Date of Government Version: 01/22/2018  
Date Data Arrived at EDR: 01/26/2018  
Date Made Active in Reports: 03/14/2018  
Number of Days to Update: 47

Source: San Diego Border Field Office  
Telephone: 760-339-2777  
Last EDR Contact: 01/22/2018  
Next Scheduled EDR Contact: 05/07/2018  
Data Release Frequency: Varies

## INYO COUNTY:

# GOVERNMENT RECORDS SEARCHED / DATA CURRENCY TRACKING

## CUPA Facility List

Cupa facility list.

Date of Government Version: 06/08/2017  
Date Data Arrived at EDR: 06/09/2017  
Date Made Active in Reports: 08/04/2017  
Number of Days to Update: 56

Source: Inyo County Environmental Health Services  
Telephone: 760-878-0238  
Last EDR Contact: 02/14/2018  
Next Scheduled EDR Contact: 06/04/2018  
Data Release Frequency: Varies

## KERN COUNTY:

### Underground Storage Tank Sites & Tank Listing Kern County Sites and Tanks Listing.

Date of Government Version: 11/02/2017  
Date Data Arrived at EDR: 11/07/2017  
Date Made Active in Reports: 12/20/2017  
Number of Days to Update: 43

Source: Kern County Environment Health Services Department  
Telephone: 661-862-8700  
Last EDR Contact: 02/01/2018  
Next Scheduled EDR Contact: 05/21/2018  
Data Release Frequency: Quarterly

## KINGS COUNTY:

### CUPA Facility List

A listing of sites included in the county's Certified Unified Program Agency database. California's Secretary for Environmental Protection established the unified hazardous materials and hazardous waste regulatory program as required by chapter 6.11 of the California Health and Safety Code. The Unified Program consolidates the administration, permits, inspections, and enforcement activities.

Date of Government Version: 11/14/2017  
Date Data Arrived at EDR: 11/17/2017  
Date Made Active in Reports: 12/15/2017  
Number of Days to Update: 38

Source: Kings County Department of Public Health  
Telephone: 559-584-1411  
Last EDR Contact: 03/14/2018  
Next Scheduled EDR Contact: 06/04/2018  
Data Release Frequency: Varies

## LAKE COUNTY:

### CUPA Facility List

Cupa facility list

Date of Government Version: 02/06/2018  
Date Data Arrived at EDR: 02/09/2018  
Date Made Active in Reports: 03/14/2018  
Number of Days to Update: 33

Source: Lake County Environmental Health  
Telephone: 707-263-1164  
Last EDR Contact: 01/16/2018  
Next Scheduled EDR Contact: 04/30/2018  
Data Release Frequency: Varies

## LASSEN COUNTY:

### CUPA Facility List

Cupa facility list

Date of Government Version: 01/22/2018  
Date Data Arrived at EDR: 01/24/2018  
Date Made Active in Reports: 03/14/2018  
Number of Days to Update: 49

Source: Lassen County Environmental Health  
Telephone: 530-251-8528  
Last EDR Contact: 01/22/2018  
Next Scheduled EDR Contact: 05/07/2018  
Data Release Frequency: Varies

## LOS ANGELES COUNTY:

# GOVERNMENT RECORDS SEARCHED / DATA CURRENCY TRACKING

## San Gabriel Valley Areas of Concern

San Gabriel Valley areas where VOC contamination is at or above the MCL as designated by region 9 EPA office.

Date of Government Version: 03/30/2009  
Date Data Arrived at EDR: 03/31/2009  
Date Made Active in Reports: 10/23/2009  
Number of Days to Update: 206

Source: EPA Region 9  
Telephone: 415-972-3178  
Last EDR Contact: 03/14/2018  
Next Scheduled EDR Contact: 07/02/2018  
Data Release Frequency: No Update Planned

## HMS: Street Number List

Industrial Waste and Underground Storage Tank Sites.

Date of Government Version: 01/16/2018  
Date Data Arrived at EDR: 01/23/2018  
Date Made Active in Reports: 03/20/2018  
Number of Days to Update: 56

Source: Department of Public Works  
Telephone: 626-458-3517  
Last EDR Contact: 01/04/2018  
Next Scheduled EDR Contact: 04/23/2018  
Data Release Frequency: Semi-Annually

## List of Solid Waste Facilities

Solid Waste Facilities in Los Angeles County.

Date of Government Version: 01/16/2018  
Date Data Arrived at EDR: 01/16/2018  
Date Made Active in Reports: 02/14/2018  
Number of Days to Update: 29

Source: La County Department of Public Works  
Telephone: 818-458-5185  
Last EDR Contact: 01/16/2018  
Next Scheduled EDR Contact: 04/30/2018  
Data Release Frequency: Varies

## City of Los Angeles Landfills

Landfills owned and maintained by the City of Los Angeles.

Date of Government Version: 01/01/2017  
Date Data Arrived at EDR: 04/21/2017  
Date Made Active in Reports: 10/09/2017  
Number of Days to Update: 171

Source: Engineering & Construction Division  
Telephone: 213-473-7869  
Last EDR Contact: 01/10/2018  
Next Scheduled EDR Contact: 04/30/2018  
Data Release Frequency: Varies

## Site Mitigation List

Industrial sites that have had some sort of spill or complaint.

Date of Government Version: 01/01/2018  
Date Data Arrived at EDR: 01/17/2018  
Date Made Active in Reports: 02/14/2018  
Number of Days to Update: 28

Source: Community Health Services  
Telephone: 323-890-7806  
Last EDR Contact: 01/17/2018  
Next Scheduled EDR Contact: 04/30/2018  
Data Release Frequency: Annually

## City of El Segundo Underground Storage Tank

Underground storage tank sites located in El Segundo city.

Date of Government Version: 01/21/2017  
Date Data Arrived at EDR: 04/19/2017  
Date Made Active in Reports: 05/10/2017  
Number of Days to Update: 21

Source: City of El Segundo Fire Department  
Telephone: 310-524-2236  
Last EDR Contact: 01/10/2018  
Next Scheduled EDR Contact: 04/30/2018  
Data Release Frequency: Semi-Annually

## City of Long Beach Underground Storage Tank

Underground storage tank sites located in the city of Long Beach.

Date of Government Version: 03/09/2017  
Date Data Arrived at EDR: 03/10/2017  
Date Made Active in Reports: 05/03/2017  
Number of Days to Update: 54

Source: City of Long Beach Fire Department  
Telephone: 562-570-2563  
Last EDR Contact: 01/22/2018  
Next Scheduled EDR Contact: 05/07/2018  
Data Release Frequency: Annually



# GOVERNMENT RECORDS SEARCHED / DATA CURRENCY TRACKING

## City of Torrance Underground Storage Tank

Underground storage tank sites located in the city of Torrance.

Date of Government Version: 01/04/2018  
Date Data Arrived at EDR: 01/05/2018  
Date Made Active in Reports: 01/18/2018  
Number of Days to Update: 13

Source: City of Torrance Fire Department  
Telephone: 310-618-2973  
Last EDR Contact: 01/04/2018  
Next Scheduled EDR Contact: 04/23/2018  
Data Release Frequency: Semi-Annually

## MADERA COUNTY:

### CUPA Facility List

A listing of sites included in the county's Certified Unified Program Agency database. California's Secretary for Environmental Protection established the unified hazardous materials and hazardous waste regulatory program as required by chapter 6.11 of the California Health and Safety Code. The Unified Program consolidates the administration, permits, inspections, and enforcement activities.

Date of Government Version: 10/26/2017  
Date Data Arrived at EDR: 10/27/2017  
Date Made Active in Reports: 11/06/2017  
Number of Days to Update: 10

Source: Madera County Environmental Health  
Telephone: 559-675-7823  
Last EDR Contact: 02/14/2018  
Next Scheduled EDR Contact: 06/04/2018  
Data Release Frequency: Varies

## MARIN COUNTY:

### Underground Storage Tank Sites

Currently permitted USTs in Marin County.

Date of Government Version: 01/02/2018  
Date Data Arrived at EDR: 01/05/2018  
Date Made Active in Reports: 01/17/2018  
Number of Days to Update: 12

Source: Public Works Department Waste Management  
Telephone: 415-473-6647  
Last EDR Contact: 01/02/2018  
Next Scheduled EDR Contact: 04/16/2018  
Data Release Frequency: Semi-Annually

## MERCED COUNTY:

### CUPA Facility List

CUPA facility list.

Date of Government Version: 01/11/2018  
Date Data Arrived at EDR: 01/12/2018  
Date Made Active in Reports: 02/08/2018  
Number of Days to Update: 27

Source: Merced County Environmental Health  
Telephone: 209-381-1094  
Last EDR Contact: 02/14/2018  
Next Scheduled EDR Contact: 06/04/2018  
Data Release Frequency: Varies

## MONO COUNTY:

### CUPA Facility List

CUPA Facility List

Date of Government Version: 02/22/2018  
Date Data Arrived at EDR: 02/27/2018  
Date Made Active in Reports: 03/14/2018  
Number of Days to Update: 15

Source: Mono County Health Department  
Telephone: 760-932-5580  
Last EDR Contact: 02/22/2018  
Next Scheduled EDR Contact: 06/11/2018  
Data Release Frequency: Varies

## MONTEREY COUNTY:

# GOVERNMENT RECORDS SEARCHED / DATA CURRENCY TRACKING

## CUPA Facility Listing

CUPA Program listing from the Environmental Health Division.

Date of Government Version: 01/09/2018  
Date Data Arrived at EDR: 01/11/2018  
Date Made Active in Reports: 01/31/2018  
Number of Days to Update: 20

Source: Monterey County Health Department  
Telephone: 831-796-1297  
Last EDR Contact: 02/20/2018  
Next Scheduled EDR Contact: 06/04/2018  
Data Release Frequency: Varies

## NAPA COUNTY:

### Sites With Reported Contamination

A listing of leaking underground storage tank sites located in Napa county.

Date of Government Version: 01/09/2017  
Date Data Arrived at EDR: 01/11/2017  
Date Made Active in Reports: 03/02/2017  
Number of Days to Update: 50

Source: Napa County Department of Environmental Management  
Telephone: 707-253-4269  
Last EDR Contact: 02/22/2018  
Next Scheduled EDR Contact: 06/11/2018  
Data Release Frequency: No Update Planned

### Closed and Operating Underground Storage Tank Sites

Underground storage tank sites located in Napa county.

Date of Government Version: 11/22/2017  
Date Data Arrived at EDR: 11/27/2017  
Date Made Active in Reports: 12/19/2017  
Number of Days to Update: 22

Source: Napa County Department of Environmental Management  
Telephone: 707-253-4269  
Last EDR Contact: 02/22/2018  
Next Scheduled EDR Contact: 06/11/2018  
Data Release Frequency: No Update Planned

## NEVADA COUNTY:

### CUPA Facility List

CUPA facility list.

Date of Government Version: 01/31/2018  
Date Data Arrived at EDR: 02/01/2018  
Date Made Active in Reports: 03/14/2018  
Number of Days to Update: 41

Source: Community Development Agency  
Telephone: 530-265-1467  
Last EDR Contact: 01/29/2018  
Next Scheduled EDR Contact: 05/14/2018  
Data Release Frequency: Varies

## ORANGE COUNTY:

### List of Industrial Site Cleanups

Petroleum and non-petroleum spills.

Date of Government Version: 11/02/2017  
Date Data Arrived at EDR: 11/09/2017  
Date Made Active in Reports: 12/07/2017  
Number of Days to Update: 28

Source: Health Care Agency  
Telephone: 714-834-3446  
Last EDR Contact: 02/05/2018  
Next Scheduled EDR Contact: 05/21/2018  
Data Release Frequency: Annually

### List of Underground Storage Tank Cleanups

Orange County Underground Storage Tank Cleanups (LUST).

Date of Government Version: 02/05/2018  
Date Data Arrived at EDR: 02/13/2018  
Date Made Active in Reports: 03/20/2018  
Number of Days to Update: 35

Source: Health Care Agency  
Telephone: 714-834-3446  
Last EDR Contact: 02/05/2018  
Next Scheduled EDR Contact: 05/21/2018  
Data Release Frequency: Quarterly

# GOVERNMENT RECORDS SEARCHED / DATA CURRENCY TRACKING

## List of Underground Storage Tank Facilities

Orange County Underground Storage Tank Facilities (UST).

Date of Government Version: 11/02/2017	Source: Health Care Agency
Date Data Arrived at EDR: 11/07/2017	Telephone: 714-834-3446
Date Made Active in Reports: 12/19/2017	Last EDR Contact: 02/07/2018
Number of Days to Update: 42	Next Scheduled EDR Contact: 05/21/2018
	Data Release Frequency: Quarterly

## PLACER COUNTY:

### Master List of Facilities

List includes aboveground tanks, underground tanks and cleanup sites.

Date of Government Version: 12/08/2017	Source: Placer County Health and Human Services
Date Data Arrived at EDR: 12/12/2017	Telephone: 530-745-2363
Date Made Active in Reports: 01/31/2018	Last EDR Contact: 03/15/2018
Number of Days to Update: 50	Next Scheduled EDR Contact: 06/18/2018
	Data Release Frequency: Semi-Annually

## PLUMAS COUNTY:

### CUPA Facility List

Plumas County CUPA Program facilities.

Date of Government Version: 01/22/2018	Source: Plumas County Environmental Health
Date Data Arrived at EDR: 01/24/2018	Telephone: 530-283-6355
Date Made Active in Reports: 03/15/2018	Last EDR Contact: 01/22/2018
Number of Days to Update: 50	Next Scheduled EDR Contact: 05/07/2018
	Data Release Frequency: Varies

## RIVERSIDE COUNTY:

### Listing of Underground Tank Cleanup Sites

Riverside County Underground Storage Tank Cleanup Sites (LUST).

Date of Government Version: 01/18/2018	Source: Department of Environmental Health
Date Data Arrived at EDR: 01/23/2018	Telephone: 951-358-5055
Date Made Active in Reports: 03/20/2018	Last EDR Contact: 03/19/2018
Number of Days to Update: 56	Next Scheduled EDR Contact: 07/02/2018
	Data Release Frequency: Quarterly

### Underground Storage Tank Tank List

Underground storage tank sites located in Riverside county.

Date of Government Version: 10/12/2017	Source: Department of Environmental Health
Date Data Arrived at EDR: 10/12/2017	Telephone: 951-358-5055
Date Made Active in Reports: 11/08/2017	Last EDR Contact: 03/19/2018
Number of Days to Update: 27	Next Scheduled EDR Contact: 07/02/2018
	Data Release Frequency: Quarterly

## SACRAMENTO COUNTY:

### Toxic Site Clean-Up List

List of sites where unauthorized releases of potentially hazardous materials have occurred.

# GOVERNMENT RECORDS SEARCHED / DATA CURRENCY TRACKING

Date of Government Version: 11/02/2017  
Date Data Arrived at EDR: 01/03/2018  
Date Made Active in Reports: 02/05/2018  
Number of Days to Update: 33

Source: Sacramento County Environmental Management  
Telephone: 916-875-8406  
Last EDR Contact: 01/03/2018  
Next Scheduled EDR Contact: 04/16/2018  
Data Release Frequency: Quarterly

## Master Hazardous Materials Facility List

Any business that has hazardous materials on site - hazardous material storage sites, underground storage tanks, waste generators.

Date of Government Version: 11/02/2017  
Date Data Arrived at EDR: 01/03/2018  
Date Made Active in Reports: 02/14/2018  
Number of Days to Update: 42

Source: Sacramento County Environmental Management  
Telephone: 916-875-8406  
Last EDR Contact: 01/03/2018  
Next Scheduled EDR Contact: 04/16/2018  
Data Release Frequency: Quarterly

## SAN BENITO COUNTY:

### CUPA Facility List

Cupa facility list

Date of Government Version: 11/01/2017  
Date Data Arrived at EDR: 11/03/2017  
Date Made Active in Reports: 11/17/2017  
Number of Days to Update: 14

Source: San Benito County Environmental Health  
Telephone: N/A  
Last EDR Contact: 02/15/2018  
Next Scheduled EDR Contact: 05/21/2018  
Data Release Frequency: Varies

## SAN BERNARDINO COUNTY:

### Hazardous Material Permits

This listing includes underground storage tanks, medical waste handlers/generators, hazardous materials handlers, hazardous waste generators, and waste oil generators/handlers.

Date of Government Version: 11/30/2017  
Date Data Arrived at EDR: 12/01/2017  
Date Made Active in Reports: 01/16/2018  
Number of Days to Update: 46

Source: San Bernardino County Fire Department Hazardous Materials Division  
Telephone: 909-387-3041  
Last EDR Contact: 02/05/2018  
Next Scheduled EDR Contact: 05/21/2018  
Data Release Frequency: Quarterly

## SAN DIEGO COUNTY:

### Hazardous Materials Management Division Database

The database includes: HE58 - This report contains the business name, site address, business phone number, establishment 'H' permit number, type of permit, and the business status. HE17 - In addition to providing the same information provided in the HE58 listing, HE17 provides inspection dates, violations received by the establishment, hazardous waste generated, the quantity, method of storage, treatment/disposal of waste and the hauler, and information on underground storage tanks. Unauthorized Release List - Includes a summary of environmental contamination cases in San Diego County (underground tank cases, non-tank cases, groundwater contamination, and soil contamination are included.)

Date of Government Version: 12/04/2017  
Date Data Arrived at EDR: 12/05/2017  
Date Made Active in Reports: 01/11/2018  
Number of Days to Update: 37

Source: Hazardous Materials Management Division  
Telephone: 619-338-2268  
Last EDR Contact: 03/07/2018  
Next Scheduled EDR Contact: 06/18/2018  
Data Release Frequency: Quarterly

# GOVERNMENT RECORDS SEARCHED / DATA CURRENCY TRACKING

## Solid Waste Facilities

San Diego County Solid Waste Facilities.

Date of Government Version: 10/31/2015  
Date Data Arrived at EDR: 11/07/2015  
Date Made Active in Reports: 01/04/2016  
Number of Days to Update: 58

Source: Department of Health Services  
Telephone: 619-338-2209  
Last EDR Contact: 02/01/2018  
Next Scheduled EDR Contact: 05/07/2018  
Data Release Frequency: Varies

## Environmental Case Listing

The listing contains all underground tank release cases and projects pertaining to properties contaminated with hazardous substances that are actively under review by the Site Assessment and Mitigation Program.

Date of Government Version: 03/23/2010  
Date Data Arrived at EDR: 06/15/2010  
Date Made Active in Reports: 07/09/2010  
Number of Days to Update: 24

Source: San Diego County Department of Environmental Health  
Telephone: 619-338-2371  
Last EDR Contact: 02/28/2018  
Next Scheduled EDR Contact: 06/18/2018  
Data Release Frequency: No Update Planned

## SAN FRANCISCO COUNTY:

### Local Oversight Facilities

A listing of leaking underground storage tank sites located in San Francisco county.

Date of Government Version: 09/19/2008  
Date Data Arrived at EDR: 09/19/2008  
Date Made Active in Reports: 09/29/2008  
Number of Days to Update: 10

Source: Department Of Public Health San Francisco County  
Telephone: 415-252-3920  
Last EDR Contact: 02/01/2018  
Next Scheduled EDR Contact: 05/21/2018  
Data Release Frequency: Quarterly

### Underground Storage Tank Information

Underground storage tank sites located in San Francisco county.

Date of Government Version: 11/02/2017  
Date Data Arrived at EDR: 11/07/2017  
Date Made Active in Reports: 12/19/2017  
Number of Days to Update: 42

Source: Department of Public Health  
Telephone: 415-252-3920  
Last EDR Contact: 03/14/2018  
Next Scheduled EDR Contact: 05/21/2018  
Data Release Frequency: Quarterly

## SAN JOAQUIN COUNTY:

### San Joaquin Co. UST

A listing of underground storage tank locations in San Joaquin county.

Date of Government Version: 12/20/2017  
Date Data Arrived at EDR: 12/21/2017  
Date Made Active in Reports: 02/01/2018  
Number of Days to Update: 42

Source: Environmental Health Department  
Telephone: N/A  
Last EDR Contact: 03/14/2018  
Next Scheduled EDR Contact: 07/02/2018  
Data Release Frequency: Semi-Annually

## SAN LUIS OBISPO COUNTY:

### CUPA Facility List

Cupa Facility List.

Date of Government Version: 11/16/2017  
Date Data Arrived at EDR: 11/17/2017  
Date Made Active in Reports: 12/18/2017  
Number of Days to Update: 31

Source: San Luis Obispo County Public Health Department  
Telephone: 805-781-5596  
Last EDR Contact: 02/15/2018  
Next Scheduled EDR Contact: 06/04/2018  
Data Release Frequency: Varies

## SAN MATEO COUNTY:

# GOVERNMENT RECORDS SEARCHED / DATA CURRENCY TRACKING

## Business Inventory

List includes Hazardous Materials Business Plan, hazardous waste generators, and underground storage tanks.

Date of Government Version: 12/12/2017  
Date Data Arrived at EDR: 12/14/2017  
Date Made Active in Reports: 01/11/2018  
Number of Days to Update: 28

Source: San Mateo County Environmental Health Services Division  
Telephone: 650-363-1921  
Last EDR Contact: 03/07/2018  
Next Scheduled EDR Contact: 06/25/2018  
Data Release Frequency: Annually

## Fuel Leak List

A listing of leaking underground storage tank sites located in San Mateo county.

Date of Government Version: 12/12/2017  
Date Data Arrived at EDR: 12/14/2017  
Date Made Active in Reports: 01/12/2018  
Number of Days to Update: 29

Source: San Mateo County Environmental Health Services Division  
Telephone: 650-363-1921  
Last EDR Contact: 03/07/2018  
Next Scheduled EDR Contact: 06/25/2018  
Data Release Frequency: Semi-Annually

## SANTA BARBARA COUNTY:

### CUPA Facility Listing

CUPA Program Listing from the Environmental Health Services division.

Date of Government Version: 09/08/2011  
Date Data Arrived at EDR: 09/09/2011  
Date Made Active in Reports: 10/07/2011  
Number of Days to Update: 28

Source: Santa Barbara County Public Health Department  
Telephone: 805-686-8167  
Last EDR Contact: 02/15/2018  
Next Scheduled EDR Contact: 06/04/2018  
Data Release Frequency: Varies

## SANTA CLARA COUNTY:

### Cupa Facility List

Cupa facility list

Date of Government Version: 02/20/2018  
Date Data Arrived at EDR: 02/20/2018  
Date Made Active in Reports: 03/19/2018  
Number of Days to Update: 27

Source: Department of Environmental Health  
Telephone: 408-918-1973  
Last EDR Contact: 02/15/2018  
Next Scheduled EDR Contact: 06/04/2018  
Data Release Frequency: Varies

### HIST LUST - Fuel Leak Site Activity Report

A listing of open and closed leaking underground storage tanks. This listing is no longer updated by the county. Leaking underground storage tanks are now handled by the Department of Environmental Health.

Date of Government Version: 03/29/2005  
Date Data Arrived at EDR: 03/30/2005  
Date Made Active in Reports: 04/21/2005  
Number of Days to Update: 22

Source: Santa Clara Valley Water District  
Telephone: 408-265-2600  
Last EDR Contact: 03/23/2009  
Next Scheduled EDR Contact: 06/22/2009  
Data Release Frequency: No Update Planned

### LOP Listing

A listing of leaking underground storage tanks located in Santa Clara county.

Date of Government Version: 03/03/2014  
Date Data Arrived at EDR: 03/05/2014  
Date Made Active in Reports: 03/18/2014  
Number of Days to Update: 13

Source: Department of Environmental Health  
Telephone: 408-918-3417  
Last EDR Contact: 02/22/2018  
Next Scheduled EDR Contact: 06/11/2018  
Data Release Frequency: Annually



# GOVERNMENT RECORDS SEARCHED / DATA CURRENCY TRACKING

## Hazardous Material Facilities

Hazardous material facilities, including underground storage tank sites.

Date of Government Version: 02/04/2018  
Date Data Arrived at EDR: 02/06/2018  
Date Made Active in Reports: 03/20/2018  
Number of Days to Update: 42

Source: City of San Jose Fire Department  
Telephone: 408-535-7694  
Last EDR Contact: 02/01/2018  
Next Scheduled EDR Contact: 05/21/2018  
Data Release Frequency: Annually

## SANTA CRUZ COUNTY:

### CUPA Facility List

CUPA facility listing.

Date of Government Version: 01/21/2017  
Date Data Arrived at EDR: 02/22/2017  
Date Made Active in Reports: 05/23/2017  
Number of Days to Update: 90

Source: Santa Cruz County Environmental Health  
Telephone: 831-464-2761  
Last EDR Contact: 02/15/2018  
Next Scheduled EDR Contact: 06/04/2018  
Data Release Frequency: Varies

## SHASTA COUNTY:

### CUPA Facility List

Cupa Facility List.

Date of Government Version: 06/15/2017  
Date Data Arrived at EDR: 06/19/2017  
Date Made Active in Reports: 08/09/2017  
Number of Days to Update: 51

Source: Shasta County Department of Resource Management  
Telephone: 530-225-5789  
Last EDR Contact: 02/15/2018  
Next Scheduled EDR Contact: 06/04/2018  
Data Release Frequency: Varies

## SOLANO COUNTY:

### Leaking Underground Storage Tanks

A listing of leaking underground storage tank sites located in Solano county.

Date of Government Version: 12/14/2017  
Date Data Arrived at EDR: 12/15/2017  
Date Made Active in Reports: 01/12/2018  
Number of Days to Update: 28

Source: Solano County Department of Environmental Management  
Telephone: 707-784-6770  
Last EDR Contact: 02/28/2018  
Next Scheduled EDR Contact: 06/18/2018  
Data Release Frequency: Quarterly

### Underground Storage Tanks

Underground storage tank sites located in Solano county.

Date of Government Version: 12/14/2017  
Date Data Arrived at EDR: 12/15/2017  
Date Made Active in Reports: 01/18/2018  
Number of Days to Update: 34

Source: Solano County Department of Environmental Management  
Telephone: 707-784-6770  
Last EDR Contact: 02/28/2018  
Next Scheduled EDR Contact: 06/18/2018  
Data Release Frequency: Quarterly

## SONOMA COUNTY:

### Cupa Facility List

Cupa Facility list

# GOVERNMENT RECORDS SEARCHED / DATA CURRENCY TRACKING

Date of Government Version: 12/20/2017  
Date Data Arrived at EDR: 12/21/2017  
Date Made Active in Reports: 01/31/2018  
Number of Days to Update: 41

Source: County of Sonoma Fire & Emergency Services Department  
Telephone: 707-565-1174  
Last EDR Contact: 12/19/2017  
Next Scheduled EDR Contact: 04/09/2018  
Data Release Frequency: Varies

## Leaking Underground Storage Tank Sites

A listing of leaking underground storage tank sites located in Sonoma county.

Date of Government Version: 01/04/2018  
Date Data Arrived at EDR: 01/09/2018  
Date Made Active in Reports: 02/06/2018  
Number of Days to Update: 28

Source: Department of Health Services  
Telephone: 707-565-6565  
Last EDR Contact: 01/04/2018  
Next Scheduled EDR Contact: 04/09/2018  
Data Release Frequency: Quarterly

## STANISLAUS COUNTY:

### CUPA Facility List

Cupa facility list

Date of Government Version: 02/06/2018  
Date Data Arrived at EDR: 02/07/2018  
Date Made Active in Reports: 03/16/2018  
Number of Days to Update: 37

Source: Stanislaus County Department of Environmental Protection  
Telephone: 209-525-6751  
Last EDR Contact: 01/16/2018  
Next Scheduled EDR Contact: 04/30/2018  
Data Release Frequency: Varies

## SUTTER COUNTY:

### Underground Storage Tanks

Underground storage tank sites located in Sutter county.

Date of Government Version: 12/01/2017  
Date Data Arrived at EDR: 12/04/2017  
Date Made Active in Reports: 12/19/2017  
Number of Days to Update: 15

Source: Sutter County Department of Agriculture  
Telephone: 530-822-7500  
Last EDR Contact: 02/28/2018  
Next Scheduled EDR Contact: 06/18/2018  
Data Release Frequency: Semi-Annually

## TEHAMA COUNTY:

### CUPA Facility List

Cupa facilities

Date of Government Version: 01/26/2018  
Date Data Arrived at EDR: 02/02/2018  
Date Made Active in Reports: 03/21/2018  
Number of Days to Update: 47

Source: Tehama County Department of Environmental Health  
Telephone: 530-527-8020  
Last EDR Contact: 02/01/2018  
Next Scheduled EDR Contact: 05/21/2018  
Data Release Frequency: Varies

## TRINITY COUNTY:

### CUPA Facility List

Cupa facility list

Date of Government Version: 01/22/2018  
Date Data Arrived at EDR: 01/25/2018  
Date Made Active in Reports: 03/19/2018  
Number of Days to Update: 53

Source: Department of Toxic Substances Control  
Telephone: 760-352-0381  
Last EDR Contact: 01/22/2018  
Next Scheduled EDR Contact: 05/07/2018  
Data Release Frequency: Varies

## TULARE COUNTY:

# GOVERNMENT RECORDS SEARCHED / DATA CURRENCY TRACKING

## CUPA Facility List

Cupa program facilities

Date of Government Version: 09/27/2017  
Date Data Arrived at EDR: 09/28/2017  
Date Made Active in Reports: 10/16/2017  
Number of Days to Update: 18

Source: Tulare County Environmental Health Services Division  
Telephone: 559-624-7400  
Last EDR Contact: 03/06/2018  
Next Scheduled EDR Contact: 05/21/2018  
Data Release Frequency: Varies

## TUOLUMNE COUNTY:

### CUPA Facility List

Cupa facility list

Date of Government Version: 01/22/2018  
Date Data Arrived at EDR: 01/25/2018  
Date Made Active in Reports: 03/16/2018  
Number of Days to Update: 50

Source: Divison of Environmental Health  
Telephone: 209-533-5633  
Last EDR Contact: 01/22/2018  
Next Scheduled EDR Contact: 05/07/2018  
Data Release Frequency: Varies

## VENTURA COUNTY:

### Business Plan, Hazardous Waste Producers, and Operating Underground Tanks

The BWT list indicates by site address whether the Environmental Health Division has Business Plan (B), Waste Producer (W), and/or Underground Tank (T) information.

Date of Government Version: 12/26/2017  
Date Data Arrived at EDR: 01/25/2018  
Date Made Active in Reports: 03/14/2018  
Number of Days to Update: 48

Source: Ventura County Environmental Health Division  
Telephone: 805-654-2813  
Last EDR Contact: 01/22/2018  
Next Scheduled EDR Contact: 05/07/2018  
Data Release Frequency: Quarterly

### Inventory of Illegal Abandoned and Inactive Sites

Ventura County Inventory of Closed, Illegal Abandoned, and Inactive Sites.

Date of Government Version: 12/01/2011  
Date Data Arrived at EDR: 12/01/2011  
Date Made Active in Reports: 01/19/2012  
Number of Days to Update: 49

Source: Environmental Health Division  
Telephone: 805-654-2813  
Last EDR Contact: 12/26/2017  
Next Scheduled EDR Contact: 04/16/2018  
Data Release Frequency: Annually

### Listing of Underground Tank Cleanup Sites

Ventura County Underground Storage Tank Cleanup Sites (LUST).

Date of Government Version: 05/29/2008  
Date Data Arrived at EDR: 06/24/2008  
Date Made Active in Reports: 07/31/2008  
Number of Days to Update: 37

Source: Environmental Health Division  
Telephone: 805-654-2813  
Last EDR Contact: 02/08/2018  
Next Scheduled EDR Contact: 05/28/2018  
Data Release Frequency: Quarterly

### Medical Waste Program List

To protect public health and safety and the environment from potential exposure to disease causing agents, the Environmental Health Division Medical Waste Program regulates the generation, handling, storage, treatment and disposal of medical waste throughout the County.

Date of Government Version: 12/26/2017  
Date Data Arrived at EDR: 01/25/2018  
Date Made Active in Reports: 03/20/2018  
Number of Days to Update: 54

Source: Ventura County Resource Management Agency  
Telephone: 805-654-2813  
Last EDR Contact: 01/22/2018  
Next Scheduled EDR Contact: 05/07/2018  
Data Release Frequency: Quarterly

# GOVERNMENT RECORDS SEARCHED / DATA CURRENCY TRACKING

## Underground Tank Closed Sites List

Ventura County Operating Underground Storage Tank Sites (UST)/Underground Tank Closed Sites List.

Date of Government Version: 11/27/2017	Source: Environmental Health Division
Date Data Arrived at EDR: 12/13/2017	Telephone: 805-654-2813
Date Made Active in Reports: 01/19/2018	Last EDR Contact: 03/14/2018
Number of Days to Update: 37	Next Scheduled EDR Contact: 06/25/2018
	Data Release Frequency: Quarterly

## YOLO COUNTY:

### Underground Storage Tank Comprehensive Facility Report

Underground storage tank sites located in Yolo county.

Date of Government Version: 01/02/2018	Source: Yolo County Department of Health
Date Data Arrived at EDR: 01/09/2018	Telephone: 530-666-8646
Date Made Active in Reports: 01/19/2018	Last EDR Contact: 01/02/2018
Number of Days to Update: 10	Next Scheduled EDR Contact: 04/16/2018
	Data Release Frequency: Annually

## YUBA COUNTY:

### CUPA Facility List

CUPA facility listing for Yuba County.

Date of Government Version: 02/01/2018	Source: Yuba County Environmental Health Department
Date Data Arrived at EDR: 02/02/2018	Telephone: 530-749-7523
Date Made Active in Reports: 03/21/2018	Last EDR Contact: 01/29/2018
Number of Days to Update: 47	Next Scheduled EDR Contact: 05/14/2018
	Data Release Frequency: Varies

## OTHER DATABASE(S)

Depending on the geographic area covered by this report, the data provided in these specialty databases may or may not be complete. For example, the existence of wetlands information data in a specific report does not mean that all wetlands in the area covered by the report are included. Moreover, the absence of any reported wetlands information does not necessarily mean that wetlands do not exist in the area covered by the report.

### CT MANIFEST: Hazardous Waste Manifest Data

Facility and manifest data. Manifest is a document that lists and tracks hazardous waste from the generator through transporters to a tsd facility.

Date of Government Version: 11/11/2017	Source: Department of Energy & Environmental Protection
Date Data Arrived at EDR: 11/14/2017	Telephone: 860-424-3375
Date Made Active in Reports: 12/18/2017	Last EDR Contact: 02/14/2018
Number of Days to Update: 34	Next Scheduled EDR Contact: 05/28/2018
	Data Release Frequency: No Update Planned

### NJ MANIFEST: Manifest Information

Hazardous waste manifest information.

Date of Government Version: 12/31/2016	Source: Department of Environmental Protection
Date Data Arrived at EDR: 04/11/2017	Telephone: N/A
Date Made Active in Reports: 07/27/2017	Last EDR Contact: 01/05/2018
Number of Days to Update: 107	Next Scheduled EDR Contact: 04/23/2018
	Data Release Frequency: Annually

# GOVERNMENT RECORDS SEARCHED / DATA CURRENCY TRACKING

## NY MANIFEST: Facility and Manifest Data

Manifest is a document that lists and tracks hazardous waste from the generator through transporters to a TSD facility.

Date of Government Version: 12/31/2017  
Date Data Arrived at EDR: 01/31/2018  
Date Made Active in Reports: 03/09/2018  
Number of Days to Update: 37

Source: Department of Environmental Conservation  
Telephone: 518-402-8651  
Last EDR Contact: 01/31/2018  
Next Scheduled EDR Contact: 05/14/2018  
Data Release Frequency: Quarterly

## PA MANIFEST: Manifest Information

Hazardous waste manifest information.

Date of Government Version: 12/31/2016  
Date Data Arrived at EDR: 07/25/2017  
Date Made Active in Reports: 09/25/2017  
Number of Days to Update: 62

Source: Department of Environmental Protection  
Telephone: 717-783-8990  
Last EDR Contact: 01/16/2018  
Next Scheduled EDR Contact: 04/30/2018  
Data Release Frequency: Annually

## RI MANIFEST: Manifest information

Hazardous waste manifest information

Date of Government Version: 12/31/2013  
Date Data Arrived at EDR: 06/19/2015  
Date Made Active in Reports: 07/15/2015  
Number of Days to Update: 26

Source: Department of Environmental Management  
Telephone: 401-222-2797  
Last EDR Contact: 02/21/2018  
Next Scheduled EDR Contact: 06/04/2018  
Data Release Frequency: Annually

## WI MANIFEST: Manifest Information

Hazardous waste manifest information.

Date of Government Version: 12/31/2016  
Date Data Arrived at EDR: 04/13/2017  
Date Made Active in Reports: 07/14/2017  
Number of Days to Update: 92

Source: Department of Natural Resources  
Telephone: N/A  
Last EDR Contact: 03/08/2018  
Next Scheduled EDR Contact: 06/25/2018  
Data Release Frequency: Annually

## Oil/Gas Pipelines

Source: PennWell Corporation

Petroleum Bundle (Crude Oil, Refined Products, Petrochemicals, Gas Liquids (LPG/NGL), and Specialty Gases (Miscellaneous)) N = Natural Gas Bundle (Natural Gas, Gas Liquids (LPG/NGL), and Specialty Gases (Miscellaneous)). This map includes information copyrighted by PennWell Corporation. This information is provided on a best effort basis and PennWell Corporation does not guarantee its accuracy nor warrant its fitness for any particular purpose. Such information has been reprinted with the permission of PennWell.

## Electric Power Transmission Line Data

Source: PennWell Corporation

This map includes information copyrighted by PennWell Corporation. This information is provided on a best effort basis and PennWell Corporation does not guarantee its accuracy nor warrant its fitness for any particular purpose. Such information has been reprinted with the permission of PennWell.

**Sensitive Receptors:** There are individuals deemed sensitive receptors due to their fragile immune systems and special sensitivity to environmental discharges. These sensitive receptors typically include the elderly, the sick, and children. While the location of all sensitive receptors cannot be determined, EDR indicates those buildings and facilities - schools, daycares, hospitals, medical centers, and nursing homes - where individuals who are sensitive receptors are likely to be located.

## AHA Hospitals:

Source: American Hospital Association, Inc.  
Telephone: 312-280-5991

The database includes a listing of hospitals based on the American Hospital Association's annual survey of hospitals.

## Medical Centers: Provider of Services Listing

Source: Centers for Medicare & Medicaid Services  
Telephone: 410-786-3000

A listing of hospitals with Medicare provider number, produced by Centers of Medicare & Medicaid Services, a federal agency within the U.S. Department of Health and Human Services.

## GOVERNMENT RECORDS SEARCHED / DATA CURRENCY TRACKING

### Nursing Homes

Source: National Institutes of Health

Telephone: 301-594-6248

Information on Medicare and Medicaid certified nursing homes in the United States.

### Public Schools

Source: National Center for Education Statistics

Telephone: 202-502-7300

The National Center for Education Statistics' primary database on elementary and secondary public education in the United States. It is a comprehensive, annual, national statistical database of all public elementary and secondary schools and school districts, which contains data that are comparable across all states.

### Private Schools

Source: National Center for Education Statistics

Telephone: 202-502-7300

The National Center for Education Statistics' primary database on private school locations in the United States.

### Daycare Centers: Licensed Facilities

Source: Department of Social Services

Telephone: 916-657-4041

**Flood Zone Data:** This data was obtained from the Federal Emergency Management Agency (FEMA). It depicts 100-year and 500-year flood zones as defined by FEMA. It includes the National Flood Hazard Layer (NFHL) which incorporates Flood Insurance Rate Map (FIRM) data and Q3 data from FEMA in areas not covered by NFHL.

Source: FEMA

Telephone: 877-336-2627

Date of Government Version: 2003, 2015

**NWI:** National Wetlands Inventory. This data, available in select counties across the country, was obtained by EDR in 2002, 2005 and 2010 from the U.S. Fish and Wildlife Service.

### State Wetlands Data: Wetland Inventory

Source: Department of Fish & Game

Telephone: 916-445-0411

### Current USGS 7.5 Minute Topographic Map

Source: U.S. Geological Survey

## **STREET AND ADDRESS INFORMATION**

© 2015 TomTom North America, Inc. All rights reserved. This material is proprietary and the subject of copyright protection and other intellectual property rights owned by or licensed to Tele Atlas North America, Inc. The use of this material is subject to the terms of a license agreement. You will be held liable for any unauthorized copying or disclosure of this material.



## **GEOCHECK<sup>®</sup> - PHYSICAL SETTING SOURCE ADDENDUM**

### **TARGET PROPERTY ADDRESS**

BLOSSOM HILL  
BLOSSOM HILL ROAD/85 FREEWAY  
SAN JOSE, CA 95123

### **TARGET PROPERTY COORDINATES**

Latitude (North):	37.251695 - 37° 15' 6.10"
Longitude (West):	121.840992 - 121° 50' 27.57"
Universal Transverse Mercator:	Zone 10
UTM X (Meters):	602787.5
UTM Y (Meters):	4123219.8
Elevation:	159 ft. above sea level

### **USGS TOPOGRAPHIC MAP**

Target Property Map:	5640414 SAN JOSE EAST, CA
Version Date:	2012
South Map:	5640420 SANTA TERESA HILLS, CA
Version Date:	2012

EDR's GeoCheck Physical Setting Source Addendum is provided to assist the environmental professional in forming an opinion about the impact of potential contaminant migration.

Assessment of the impact of contaminant migration generally has two principal investigative components:

1. Groundwater flow direction, and
2. Groundwater flow velocity.

Groundwater flow direction may be impacted by surface topography, hydrology, hydrogeology, characteristics of the soil, and nearby wells. Groundwater flow velocity is generally impacted by the nature of the geologic strata.

# GEOCHECK® - PHYSICAL SETTING SOURCE SUMMARY

## GROUNDWATER FLOW DIRECTION INFORMATION

Groundwater flow direction for a particular site is best determined by a qualified environmental professional using site-specific well data. If such data is not reasonably ascertainable, it may be necessary to rely on other sources of information, such as surface topographic information, hydrologic information, hydrogeologic data collected on nearby properties, and regional groundwater flow information (from deep aquifers).

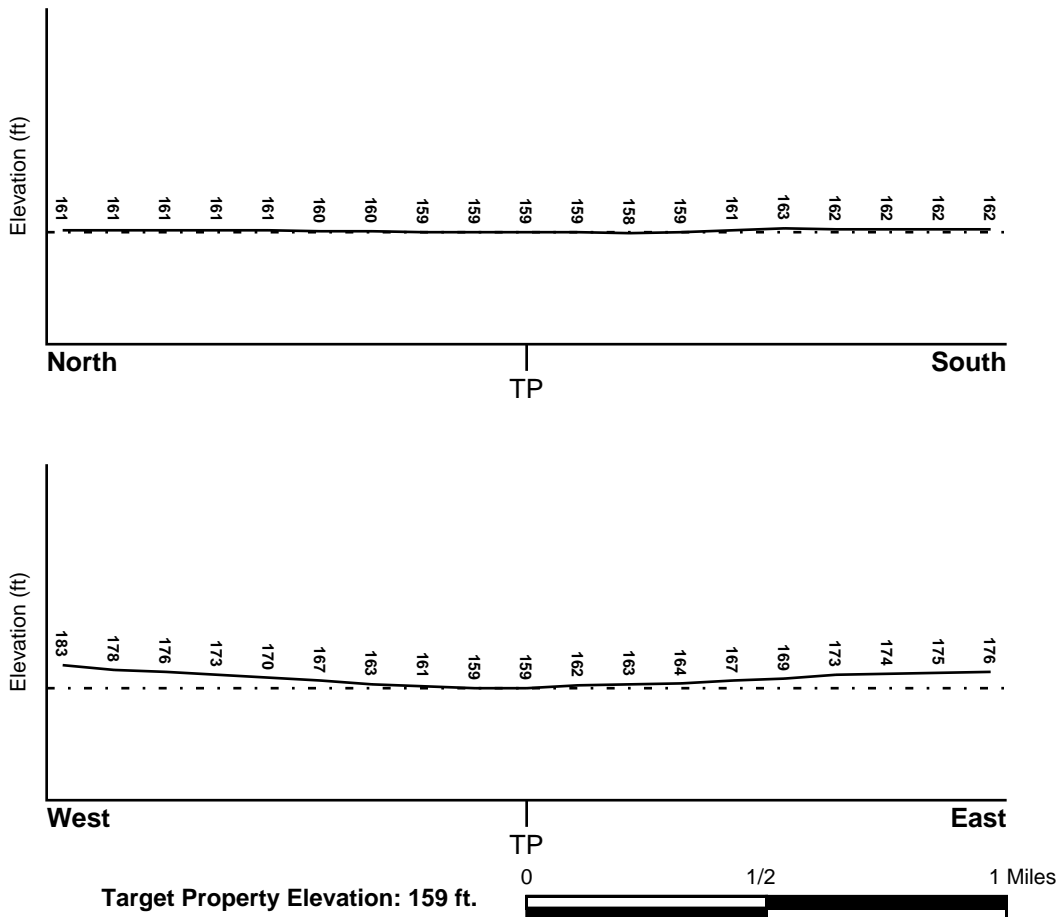
## TOPOGRAPHIC INFORMATION

Surface topography may be indicative of the direction of surficial groundwater flow. This information can be used to assist the environmental professional in forming an opinion about the impact of nearby contaminated properties or, should contamination exist on the target property, what downgradient sites might be impacted.

## TARGET PROPERTY TOPOGRAPHY

General Topographic Gradient: General SW

## SURROUNDING TOPOGRAPHY: ELEVATION PROFILES



Source: Topography has been determined from the USGS 7.5' Digital Elevation Model and should be evaluated on a relative (not an absolute) basis. Relative elevation information between sites of close proximity should be field verified.

# GEOCHECK® - PHYSICAL SETTING SOURCE SUMMARY

## HYDROLOGIC INFORMATION

Surface water can act as a hydrologic barrier to groundwater flow. Such hydrologic information can be used to assist the environmental professional in forming an opinion about the impact of nearby contaminated properties or, should contamination exist on the target property, what downgradient sites might be impacted.

Refer to the Physical Setting Source Map following this summary for hydrologic information (major waterways and bodies of water).

## **FEMA FLOOD ZONE**

<u>Flood Plain Panel at Target Property</u>	<u>FEMA Source Type</u>
06085C0264H	FEMA FIRM Flood data
<u>Additional Panels in search area:</u>	<u>FEMA Source Type</u>
06085C0263H	FEMA FIRM Flood data
06085C0401H	FEMA FIRM Flood data
06085C0402H	FEMA FIRM Flood data

## **NATIONAL WETLAND INVENTORY**

<u>NWI Quad at Target Property</u>	<u>NWI Electronic Data Coverage</u>
SAN JOSE EAST	YES - refer to the Overview Map and Detail Map

## **HYDROGEOLOGIC INFORMATION**

Hydrogeologic information obtained by installation of wells on a specific site can often be an indicator of groundwater flow direction in the immediate area. Such hydrogeologic information can be used to assist the environmental professional in forming an opinion about the impact of nearby contaminated properties or, should contamination exist on the target property, what downgradient sites might be impacted.

### ***Site-Specific Hydrogeological Data\*:***

Search Radius:	1.25 miles
Status:	Not found

## **AQUIFLOW®**

Search Radius: 1.000 Mile.

EDR has developed the AQUIFLOW Information System to provide data on the general direction of groundwater flow at specific points. EDR has reviewed reports submitted by environmental professionals to regulatory authorities at select sites and has extracted the date of the report, groundwater flow direction as determined hydrogeologically, and the depth to water table.

<u>MAP ID</u>	<u>LOCATION FROM TP</u>	<u>GENERAL DIRECTION GROUNDWATER FLOW</u>
Not Reported		

## GEOCHECK® - PHYSICAL SETTING SOURCE SUMMARY

### GROUNDWATER FLOW VELOCITY INFORMATION

Groundwater flow velocity information for a particular site is best determined by a qualified environmental professional using site specific geologic and soil strata data. If such data are not reasonably ascertainable, it may be necessary to rely on other sources of information, including geologic age identification, rock stratigraphic unit and soil characteristics data collected on nearby properties and regional soil information. In general, contaminant plumes move more quickly through sandy-gravelly types of soils than silty-clayey types of soils.

### GEOLOGIC INFORMATION IN GENERAL AREA OF TARGET PROPERTY

Geologic information can be used by the environmental professional in forming an opinion about the relative speed at which contaminant migration may be occurring.

#### ROCK STRATIGRAPHIC UNIT

Era: Cenozoic  
System: Quaternary  
Series: Quaternary  
Code: Q (*decoded above as Era, System & Series*)

#### GEOLOGIC AGE IDENTIFICATION

Category: Stratified Sequence

Geologic Age and Rock Stratigraphic Unit Source: P.G. Schruben, R.E. Arndt and W.J. Bawiec, Geology of the Conterminous U.S. at 1:2,500,000 Scale - a digital representation of the 1974 P.B. King and H.M. Beikman Map, USGS Digital Data Series DDS - 11 (1994).

### DOMINANT SOIL COMPOSITION IN GENERAL AREA OF TARGET PROPERTY

The U.S. Department of Agriculture's (USDA) Soil Conservation Service (SCS) leads the National Cooperative Soil Survey (NCSS) and is responsible for collecting, storing, maintaining and distributing soil survey information for privately owned lands in the United States. A soil map in a soil survey is a representation of soil patterns in a landscape. Soil maps for STATSGO are compiled by generalizing more detailed (SSURGO) soil survey maps. The following information is based on Soil Conservation Service STATSGO data.

Soil Component Name: BOTELLA

Soil Surface Texture: clay loam

Hydrologic Group: Class B - Moderate infiltration rates. Deep and moderately deep, moderately well and well drained soils with moderately coarse textures.

Soil Drainage Class: Not reported

Hydric Status: Soil does not meet the requirements for a hydric soil.

Corrosion Potential - Uncoated Steel: MODERATE

Depth to Bedrock Min: > 60 inches

Depth to Bedrock Max: > 60 inches

## GEOCHECK® - PHYSICAL SETTING SOURCE SUMMARY

Soil Layer Information							
Layer	Boundary		Soil Texture Class	Classification		Permeability Rate (in/hr)	Soil Reaction (pH)
	Upper	Lower		AASHTO Group	Unified Soil		
1	0 inches	9 inches	clay loam	Silt-Clay Materials (more than 35 pct. passing No. 200), Clayey Soils.	FINE-GRAINED SOILS, Silts and Clays (liquid limit less than 50%), Lean Clay Soils.	Max: 0.60 Min: 0.20	Max: 7.30 Min: 5.60
2	9 inches	41 inches	silty clay loam	Silt-Clay Materials (more than 35 pct. passing No. 200), Clayey Soils.	FINE-GRAINED SOILS, Silts and Clays (liquid limit less than 50%), Lean Clay Soils.	Max: 0.60 Min: 0.20	Max: 7.80 Min: 5.60
3	41 inches	76 inches	sandy clay loam	Silt-Clay Materials (more than 35 pct. passing No. 200), Clayey Soils.	COARSE-GRAINED SOILS, Sands, Sands with fines, Clayey sand.	Max: 0.60 Min: 0.20	Max: 7.80 Min: 5.60

### OTHER SOIL TYPES IN AREA

Based on Soil Conservation Service STATSGO data, the following additional subordinant soil types may appear within the general area of target property.

Soil Surface Textures: No Other Soil Types

Surficial Soil Types: No Other Soil Types

Shallow Soil Types: No Other Soil Types

Deeper Soil Types: No Other Soil Types

### LOCAL / REGIONAL WATER AGENCY RECORDS

EDR Local/Regional Water Agency records provide water well information to assist the environmental professional in assessing sources that may impact ground water flow direction, and in forming an opinion about the impact of contaminant migration on nearby drinking water wells.

### WELL SEARCH DISTANCE INFORMATION

<u>DATABASE</u>	<u>SEARCH DISTANCE (miles)</u>
Federal USGS	1.000
Federal FRDS PWS	Nearest PWS within 1 mile
State Database	1.000

# GEOCHECK® - PHYSICAL SETTING SOURCE SUMMARY

## FEDERAL USGS WELL INFORMATION

<u>MAP ID</u>	<u>WELL ID</u>	<u>LOCATION FROM TP</u>
No Wells Found		

## FEDERAL FRDS PUBLIC WATER SUPPLY SYSTEM INFORMATION

<u>MAP ID</u>	<u>WELL ID</u>	<u>LOCATION FROM TP</u>
No PWS System Found		

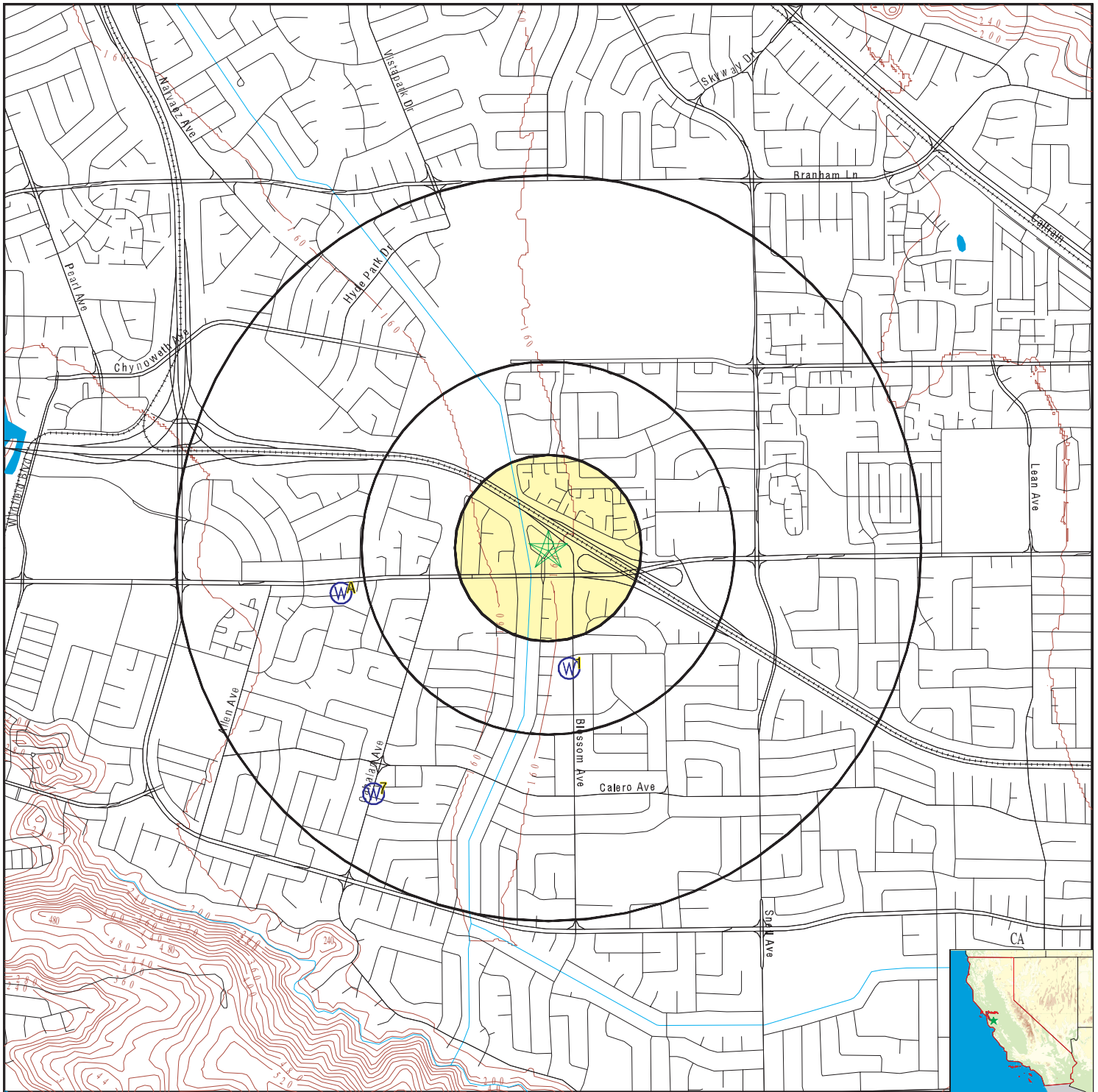
Note: PWS System location is not always the same as well location.

## STATE DATABASE WELL INFORMATION

<u>MAP ID</u>	<u>WELL ID</u>	<u>LOCATION FROM TP</u>
1	CADW60000004111	1/4 - 1/2 Mile South
A2	8541	1/2 - 1 Mile WSW
A3	8542	1/2 - 1 Mile WSW
A4	8544	1/2 - 1 Mile WSW
A5	8540	1/2 - 1 Mile WSW
A6	8539	1/2 - 1 Mile WSW
7	CADW60000004112	1/2 - 1 Mile SW



# PHYSICAL SETTING SOURCE MAP - 5231530.2s



SITE NAME: Blossom Hill  
 ADDRESS: Blossom Hill Road/85 Freeway  
 San Jose CA 95123  
 LAT/LONG: 37.251695 / 121.840992

CLIENT: ARCADIS U.S., Inc.  
 CONTACT: Ethan Hennessey  
 INQUIRY #: 5231530.2s  
 DATE: March 22, 2018 3:21 pm

# GEOCHECK® - PHYSICAL SETTING SOURCE MAP FINDINGS

Map ID  
 Direction  
 Distance  
 Elevation

Database      EDR ID Number

**1**  
**South**  
**1/4 - 1/2 Mile**  
**Higher**      **CA WELLS**      **CADW6000004111**

Objectid:            4111  
 Latitude:           37.24702  
 Longitude:         -121.83997  
 Site code:           372470N1218400W001  
 State well numbe:   08S01E11N001M  
 Local well name:   '08S01E11N001'  
 Well use id:         1  
 Well use descrip:   Observation  
 County id:           43  
 County name:        Santa Clara  
 Basin code:         '2-9.02'  
 Basin desc:         Santa Clara  
 Dwr region id:      80236  
 Dwr region:         North Central Region Office  
 Site id:              CADW6000004111

**A2**  
**WSW**  
**1/2 - 1 Mile**  
**Higher**      **CA WELLS**      **8541**

**Water System Information:**

Prime Station Code:	08S/01E-10G04 M	User ID:	HEN
FRDS Number:	4310011009	County:	Santa Clara
District Number:	05	Station Type:	WELL/AMBNT/MUN/INTAKE/SUPPLY
Water Type:	Well/Groundwater	Well Status:	Standby Untreated
Source Lat/Long:	371500.0 1215100.0	Precision:	Undefined
Source Name:	BLOSSOM HILL WELL 05 - STANDBY		
System Number:	4310011		
System Name:	San Jose Water Company		
Organization That Operates System:	1221 S. Bascom Avenue San Jose, CA 95128		
Pop Served:	944000	Connections:	206890
Area Served:	SAN JOSE VICINITY		

**A3**  
**WSW**  
**1/2 - 1 Mile**  
**Higher**      **CA WELLS**      **8542**

**Water System Information:**

Prime Station Code:	08S/01E-10G05 M	User ID:	HEN
FRDS Number:	4310011010	County:	Santa Clara
District Number:	05	Station Type:	WELL/AMBNT/MUN/INTAKE/SUPPLY
Water Type:	Well/Groundwater	Well Status:	Standby Untreated
Source Lat/Long:	371500.0 1215100.0	Precision:	Undefined
Source Name:	BLOSSOM HILL WELL 06 - STANDBY		

## GEOCHECK® - PHYSICAL SETTING SOURCE MAP FINDINGS

System Number: 4310011  
 System Name: San Jose Water Company  
 Organization That Operates System:  
 1221 S. Bascom Avenue  
 San Jose, CA 95128  
 Pop Served: 944000  
 Area Served: SAN JOSE VICINITY  
 Connections: 206890

**A4**  
**WSW**  
**1/2 - 1 Mile**  
**Higher**

**CA WELLS 8544**

**Water System Information:**

Prime Station Code:	08S/01E-10K03 M	User ID:	HEN
FRDS Number:	4310011006	County:	Santa Clara
District Number:	05	Station Type:	WELL/AMBNT/MUN/INTAKE/SUPPLY
Water Type:	Well/Groundwater	Well Status:	Standby Untreated
Source Lat/Long:	371500.0 1215100.0	Precision:	Undefined
Source Name:	BLOSSOM HILL WELL 01 - STANDBY		
System Number:	4310011		
System Name:	San Jose Water Company		
Organization That Operates System:	1221 S. Bascom Avenue San Jose, CA 95128		
Pop Served:	944000	Connections:	206890
Area Served:	SAN JOSE VICINITY		

**A5**  
**WSW**  
**1/2 - 1 Mile**  
**Higher**

**CA WELLS 8540**

**Water System Information:**

Prime Station Code:	08S/01E-10G03 M	User ID:	HEN
FRDS Number:	4310011008	County:	Santa Clara
District Number:	05	Station Type:	WELL/AMBNT/MUN/INTAKE/SUPPLY
Water Type:	Well/Groundwater	Well Status:	Standby Untreated
Source Lat/Long:	371500.0 1215100.0	Precision:	Undefined
Source Name:	BLOSSOM HILL WELL 04 - STANDBY		
System Number:	4310011		
System Name:	San Jose Water Company		
Organization That Operates System:	1221 S. Bascom Avenue San Jose, CA 95128		
Pop Served:	944000	Connections:	206890
Area Served:	SAN JOSE VICINITY		

**A6**  
**WSW**  
**1/2 - 1 Mile**  
**Higher**

**CA WELLS 8539**

**Water System Information:**

Prime Station Code:	08S/01E-10G02 M	User ID:	HEN
FRDS Number:	4310011007	County:	Santa Clara
District Number:	05	Station Type:	WELL/AMBNT/MUN/INTAKE/SUPPLY
Water Type:	Well/Groundwater	Well Status:	Standby Untreated
Source Lat/Long:	371500.0 1215100.0	Precision:	Undefined
Source Name:	BLOSSOM HILL WELL 03 - STANDBY		

## GEOCHECK® - PHYSICAL SETTING SOURCE MAP FINDINGS

System Number: 4310011  
System Name: San Jose Water Company  
Organization That Operates System:  
1221 S. Bascom Avenue  
San Jose, CA 95128  
Pop Served: 944000  
Area Served: SAN JOSE VICINITY  
Connections: 206890

---

**7**  
**SW**  
**1/2 - 1 Mile**  
**Higher**

CA WELLS CADW60000004112

Objectid: 4112  
Latitude: 37.24214  
Longitude: -121.84948  
Site code: 372421N1218495W001  
State well numbe: 08S01E15C007M  
Local well name: '08S01E15C007'  
Well use id: 1  
Well use descrip: Observation  
County id: 43  
County name: Santa Clara  
Basin code: '2-9.02'  
Basin desc: Santa Clara  
Dwr region id: 80236  
Dwr region: North Central Region Office  
Site id: CADW60000004112

# GEOCHECK® - PHYSICAL SETTING SOURCE MAP FINDINGS RADON

## AREA RADON INFORMATION

State Database: CA Radon

### Radon Test Results

Zipcode	Num Tests	> 4 pCi/L
95123	35	0

Federal EPA Radon Zone for SANTA CLARA County: 2

- Note: Zone 1 indoor average level > 4 pCi/L.  
 : Zone 2 indoor average level  $\geq$  2 pCi/L and  $\leq$  4 pCi/L.  
 : Zone 3 indoor average level < 2 pCi/L.

---

Federal Area Radon Information for Zip Code: 95123

Number of sites tested: 1

Area	Average Activity	% <4 pCi/L	% 4-20 pCi/L	% >20 pCi/L
Living Area - 1st Floor	1.000 pCi/L	100%	0%	0%
Living Area - 2nd Floor	Not Reported	Not Reported	Not Reported	Not Reported
Basement	Not Reported	Not Reported	Not Reported	Not Reported

# PHYSICAL SETTING SOURCE RECORDS SEARCHED

## TOPOGRAPHIC INFORMATION

### USGS 7.5' Digital Elevation Model (DEM)

Source: United States Geologic Survey

EDR acquired the USGS 7.5' Digital Elevation Model in 2002 and updated it in 2006. The 7.5 minute DEM corresponds to the USGS 1:24,000- and 1:25,000-scale topographic quadrangle maps. The DEM provides elevation data with consistent elevation units and projection.

### Current USGS 7.5 Minute Topographic Map

Source: U.S. Geological Survey

## HYDROLOGIC INFORMATION

Flood Zone Data: This data was obtained from the Federal Emergency Management Agency (FEMA). It depicts 100-year and 500-year flood zones as defined by FEMA. It includes the National Flood Hazard Layer (NFHL) which incorporates Flood Insurance Rate Map (FIRM) data and Q3 data from FEMA in areas not covered by NFHL.

Source: FEMA

Telephone: 877-336-2627

Date of Government Version: 2003, 2015

NWI: National Wetlands Inventory. This data, available in select counties across the country, was obtained by EDR in 2002, 2005 and 2010 from the U.S. Fish and Wildlife Service.

### State Wetlands Data: Wetland Inventory

Source: Department of Fish & Game

Telephone: 916-445-0411

## HYDROGEOLOGIC INFORMATION

### AQUIFLOW<sup>R</sup> Information System

Source: EDR proprietary database of groundwater flow information

EDR has developed the AQUIFLOW Information System (AIS) to provide data on the general direction of groundwater flow at specific points. EDR has reviewed reports submitted to regulatory authorities at select sites and has extracted the date of the report, hydrogeologically determined groundwater flow direction and depth to water table information.

## GEOLOGIC INFORMATION

### Geologic Age and Rock Stratigraphic Unit

Source: P.G. Schruben, R.E. Arndt and W.J. Bawiec, Geology of the Conterminous U.S. at 1:2,500,000 Scale - A digital representation of the 1974 P.B. King and H.M. Beikman Map, USGS Digital Data Series DDS - 11 (1994).

### STATSGO: State Soil Geographic Database

Source: Department of Agriculture, Natural Resources Conservation Service (NRCS)

The U.S. Department of Agriculture's (USDA) Natural Resources Conservation Service (NRCS) leads the national Conservation Soil Survey (NCSS) and is responsible for collecting, storing, maintaining and distributing soil survey information for privately owned lands in the United States. A soil map in a soil survey is a representation of soil patterns in a landscape. Soil maps for STATSGO are compiled by generalizing more detailed (SSURGO) soil survey maps.

### SSURGO: Soil Survey Geographic Database

Source: Department of Agriculture, Natural Resources Conservation Service (NRCS)

Telephone: 800-672-5559

SSURGO is the most detailed level of mapping done by the Natural Resources Conservation Service, mapping scales generally range from 1:12,000 to 1:63,360. Field mapping methods using national standards are used to construct the soil maps in the Soil Survey Geographic (SSURGO) database. SSURGO digitizing duplicates the original soil survey maps. This level of mapping is designed for use by landowners, townships and county natural resource planning and management.



# PHYSICAL SETTING SOURCE RECORDS SEARCHED

## LOCAL / REGIONAL WATER AGENCY RECORDS

### FEDERAL WATER WELLS

#### PWS: Public Water Systems

Source: EPA/Office of Drinking Water

Telephone: 202-564-3750

Public Water System data from the Federal Reporting Data System. A PWS is any water system which provides water to at least 25 people for at least 60 days annually. PWSs provide water from wells, rivers and other sources.

#### PWS ENF: Public Water Systems Violation and Enforcement Data

Source: EPA/Office of Drinking Water

Telephone: 202-564-3750

Violation and Enforcement data for Public Water Systems from the Safe Drinking Water Information System (SDWIS) after August 1995. Prior to August 1995, the data came from the Federal Reporting Data System (FRDS).

#### USGS Water Wells: USGS National Water Inventory System (NWIS)

This database contains descriptive information on sites where the USGS collects or has collected data on surface water and/or groundwater. The groundwater data includes information on wells, springs, and other sources of groundwater.

### STATE RECORDS

#### Water Well Database

Source: Department of Water Resources

Telephone: 916-651-9648

#### California Drinking Water Quality Database

Source: Department of Public Health

Telephone: 916-324-2319

The database includes all drinking water compliance and special studies monitoring for the state of California since 1984. It consists of over 3,200,000 individual analyses along with well and water system information.

## OTHER STATE DATABASE INFORMATION

#### California Oil and Gas Well Locations

Source: Department of Conservation

Telephone: 916-323-1779

Oil and Gas well locations in the state.

### RADON

#### State Database: CA Radon

Source: Department of Health Services

Telephone: 916-324-2208

Radon Database for California

#### Area Radon Information

Source: USGS

Telephone: 703-356-4020

The National Radon Database has been developed by the U.S. Environmental Protection Agency (USEPA) and is a compilation of the EPA/State Residential Radon Survey and the National Residential Radon Survey. The study covers the years 1986 - 1992. Where necessary data has been supplemented by information collected at private sources such as universities and research institutions.

#### EPA Radon Zones

Source: EPA

Telephone: 703-356-4020

Sections 307 & 309 of IRAA directed EPA to list and identify areas of U.S. with the potential for elevated indoor radon levels.

## PHYSICAL SETTING SOURCE RECORDS SEARCHED

### OTHER

Airport Landing Facilities: Private and public use landing facilities  
Source: Federal Aviation Administration, 800-457-6656

Epicenters: World earthquake epicenters, Richter 5 or greater  
Source: Department of Commerce, National Oceanic and Atmospheric Administration

California Earthquake Fault Lines: The fault lines displayed on EDR's Topographic map are digitized quaternary fault lines, prepared in 1975 by the United State Geological Survey. Additional information (also from 1975) regarding activity at specific fault lines comes from California's Preliminary Fault Activity Map prepared by the California Division of Mines and Geology.

### STREET AND ADDRESS INFORMATION

© 2015 TomTom North America, Inc. All rights reserved. This material is proprietary and the subject of copyright protection and other intellectual property rights owned by or licensed to Tele Atlas North America, Inc. The use of this material is subject to the terms of a license agreement. You will be held liable for any unauthorized copying or disclosure of this material.

Arcadis U.S., Inc.

320 Commerce

Suite 200

Irvine, California 92602

Tel 714 730 9052

Fax 714 730 9345

[www.arcadis.com](http://www.arcadis.com)