

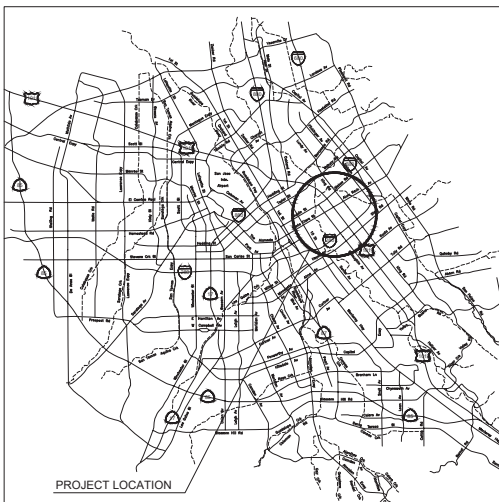


DEPARTMENT OF PUBLIC WORKS
 TRANSPORTATION & HYDRAULICS SERVICES DIVISION
 PLANS FOR THE CONSTRUCTION OF

10027 - EN MOVIMIENTO BICYCLE BOULEVARDS

FEDERAL PROJECT NUMBER STPL-5005(167)

VICINITY MAP



PROJECT LOCATION

NOT TO SCALE

LOCATION MAP



NOT TO SCALE

INDEX TO DRAWINGS

NO.	SHEET
1	COVER SHEET
2-15	SIGNING AND STRIPING PLANS
15-28	CONSTRUCTION DETAILS
29-30	FG CURB 300 SYSTEM CONSTRUCTION DETAILS



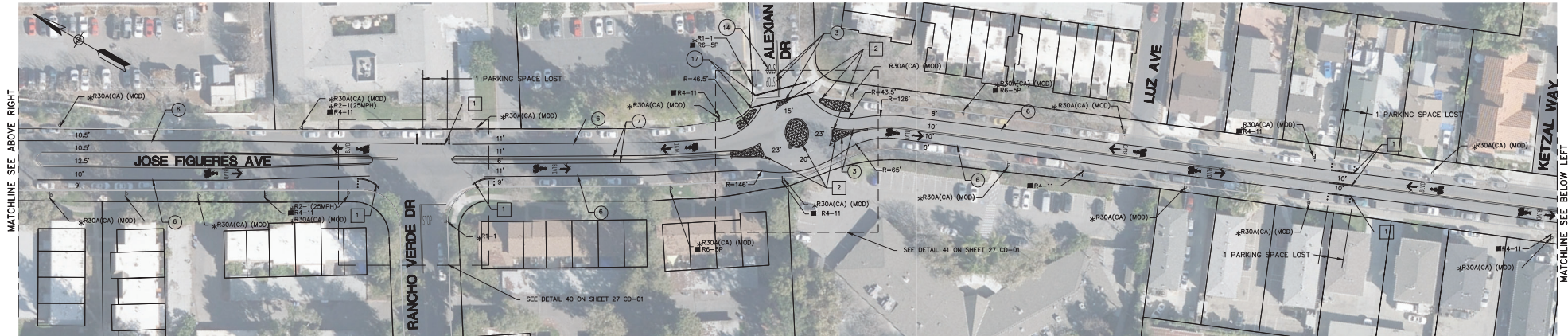
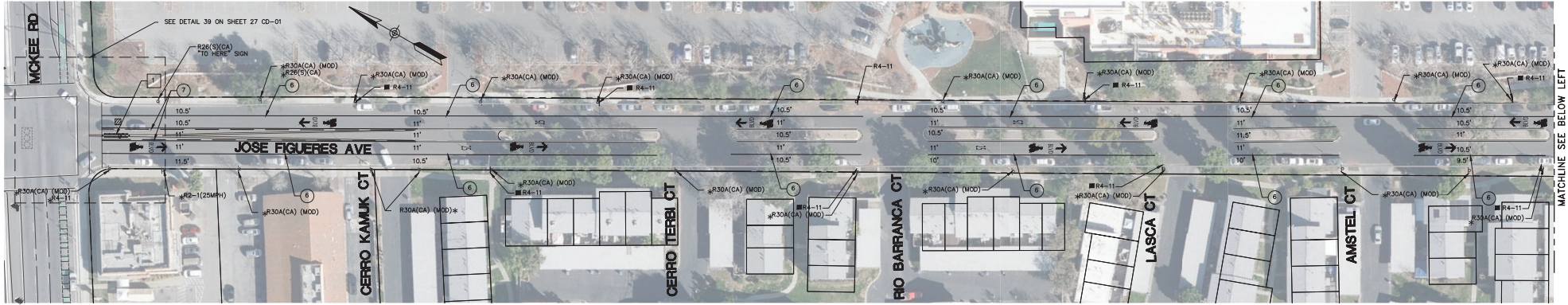
MATT CANO
 DIRECTOR OF PUBLIC WORKS

DATE: _____

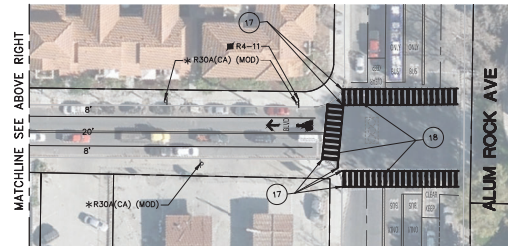
100% SUBMISSION

NOTE:

- 1 INSTALL STATEWIDE FG 300 CURB SYSTEM WITH FLEXIBLE POSTS OR EQUAL AS APPROVED BY THE CITY OF SAN JOSE.
- 2 INSTALL MODULAR SYSTEM (RECYCLED PLASTIC MATERIAL OR SIMILAR) FOR TRAFFIC CIRCLES AS APPROVED BY THE CITY OF SAN JOSE.



STRIPING LEGEND		
STRIPING ELEMENT	STRIPING ELEMENT	STRIPING ELEMENT
① STATE DETAIL 9 (MOD. TYPE C MARKER)	⑩ STATE DETAIL 39	⑲ STATE DETAIL 40
② STATE DETAIL 12 (MOD. TYPE C MARKER)	⑪ STATE DETAIL 39A	⑳ BICYCLE LOOP DETECTOR SYMBOL
③ STATE DETAIL 22	⑫ RESERVED FOR FUTURE USE	㉑ STATE DETAIL 39A (MOD. 4" WIDE)
④ RESERVED FOR FUTURE USE	⑬ ARROWS / MESSAGES	㉒ YIELD LINE
⑤ STATE DETAIL 25	⑭ CHATTER BARS	㉓ GREEN PAVEMENT ENHANCEMENT
⑥ STATE DETAIL 27B	⑮ RESERVED FOR FUTURE USE	㉔ RESERVED FOR FUTURE USE
⑦ STATE DETAIL 29	⑯ SOLID 12" WHITE	㉕ SOLID 24" YELLOW
⑧ STATE DETAIL 32	⑰ SOLID 12" YELLOW	㉖ STATE DETAIL 41
⑨ STATE DETAIL 37B	⑱ SOLID 24" WHITE	㉗ RESERVED FOR FUTURE USE
⑩ STATE DETAIL 38	㉘ STATE DETAIL 26 (MOD. 24" SPC)	㉙ RESERVED FOR FUTURE USE



JOSE FIGUERES AVE PARKING IMPACTS TABLE

PARKING SPACES LOST	3
PARKING SPACES GAINED	0
NET TOTAL (LOSS)	3

10027 - En Movimiento Bicycle Boulevards
 Federal Project No. STPL-5005(167)
 JOSE FIGUERES AVE BETWEEN MCKEE RD & ALUM ROCK AVE
 SIGNING AND STRIPING

NO.	REVISIONS	INITIALS	DATE
7			
6			
5			
4			
3			
2			
1			

DEPT. OF PUBLIC WORKS
MATERIALS LAB
CONSTRUCTION
SURVEY
SANITARY
STORM
ELECTRICAL
ROADS & BRIDGES

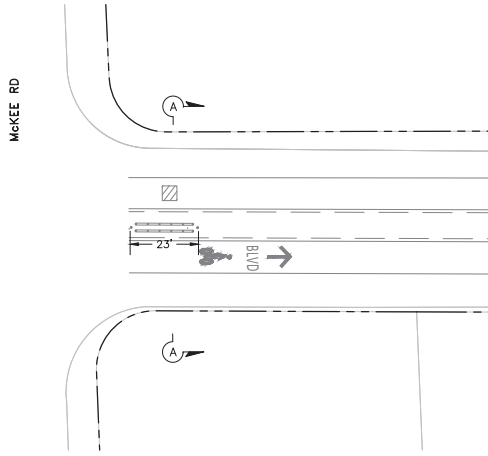
DEPT. OF TRANSPORTATION
TRAFFIC OPS.
GEOMETRICS
TRAFFIC SIGNAL OPS.
MAINTENANCE



DEPARTMENT OF PUBLIC WORKS SAN JOSE, CALIFORNIA	
DESIGNED BY: J. CHO	WATT GAND
CHECKED BY: T. ABERE	DIRECTOR OF PUBLIC WORKS
PROJ MGR: T. ABERE	
DATE: 09/16/2022	
SCALE: 1" = 40'	
SHEET NO. 14 OF 30 SHEETS	CPMS # 10027

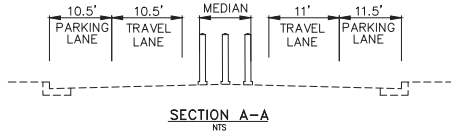


Thursday, September 22, 2022 3:47 AM - Ahmad Alshamsh

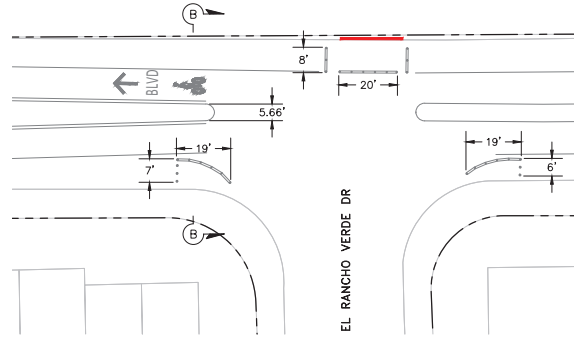


DETAIL 39

INTERSECTION LAYOUT - JOSE FIGUERES AVE AND MCKEE RD
SCALE: 1"=20'

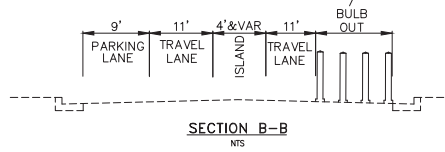


SECTION A-A
NTS

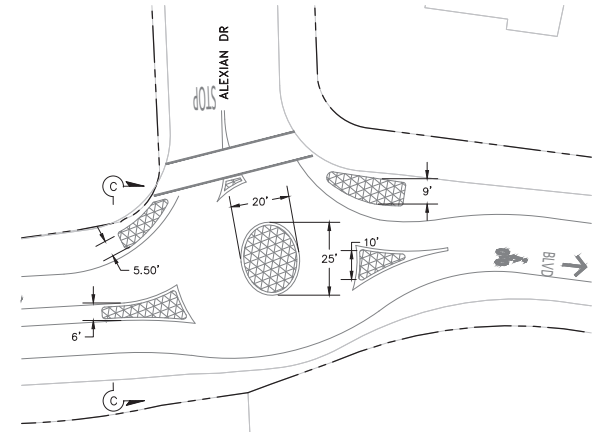


DETAIL 40

INTERSECTION LAYOUT - JOSE FIGUERES AVE AND EL RANCHO VERDE DR
SCALE: 1"=20'

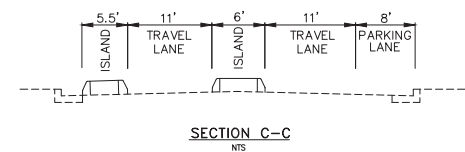


SECTION B-B
NTS



DETAIL 41

INTERSECTION LAYOUT - JOSE FIGUERES AVE AND ALEXIAN DR
SCALE: 1"=20'



SECTION C-C
NTS


SUNSET AVE FROM MCKEE RD TO I-680
CONSTRUCTION DETAILS

10027 - En Movimiento Bicycle Boulevards
Federal Project No. STPL-5005(167)
JOSE FIGUERES AVE BETWEEN MCKEE RD &
ALUM ROCK AVE CONSTRUCTION DETAILS

NO.	REVISIONS	INITIALS	DATE
7			
6			
5			
4			
3			
2			
1			

DEPT. OF PUBLIC WORKS	
MATERIALS LAB	
CONSTRUCTION	
SURVEY	
SANITARY	
STORM	
ELECTRICAL	
ROADS & BRIDGES	

DEPT. OF TRANSPORTATION	
TRAFFIC OPS.	
GEOMETRICS	
TRAFFIC SIGNAL OPS.	
MAINTENANCE	



DEPARTMENT OF PUBLIC WORKS SAN JOSE, CALIFORNIA	
DESIGNED BY: J. CHO	WATT GAND
CHECKED BY: T. ABERG	DIRECTOR OF PUBLIC WORKS
PROJ MGR: J. ABERG	
DATE: 09/16/2022	
SCALE: NOT TO SCALE	
SHEET NO. 27 OF 30 SHEETS	CPMS # 10027

